


**NOTES**

400' surface rights reservation along the shores of all lakes and rivers.

Subdivision of this township into lots and concessions was annulled July 9, 1962.

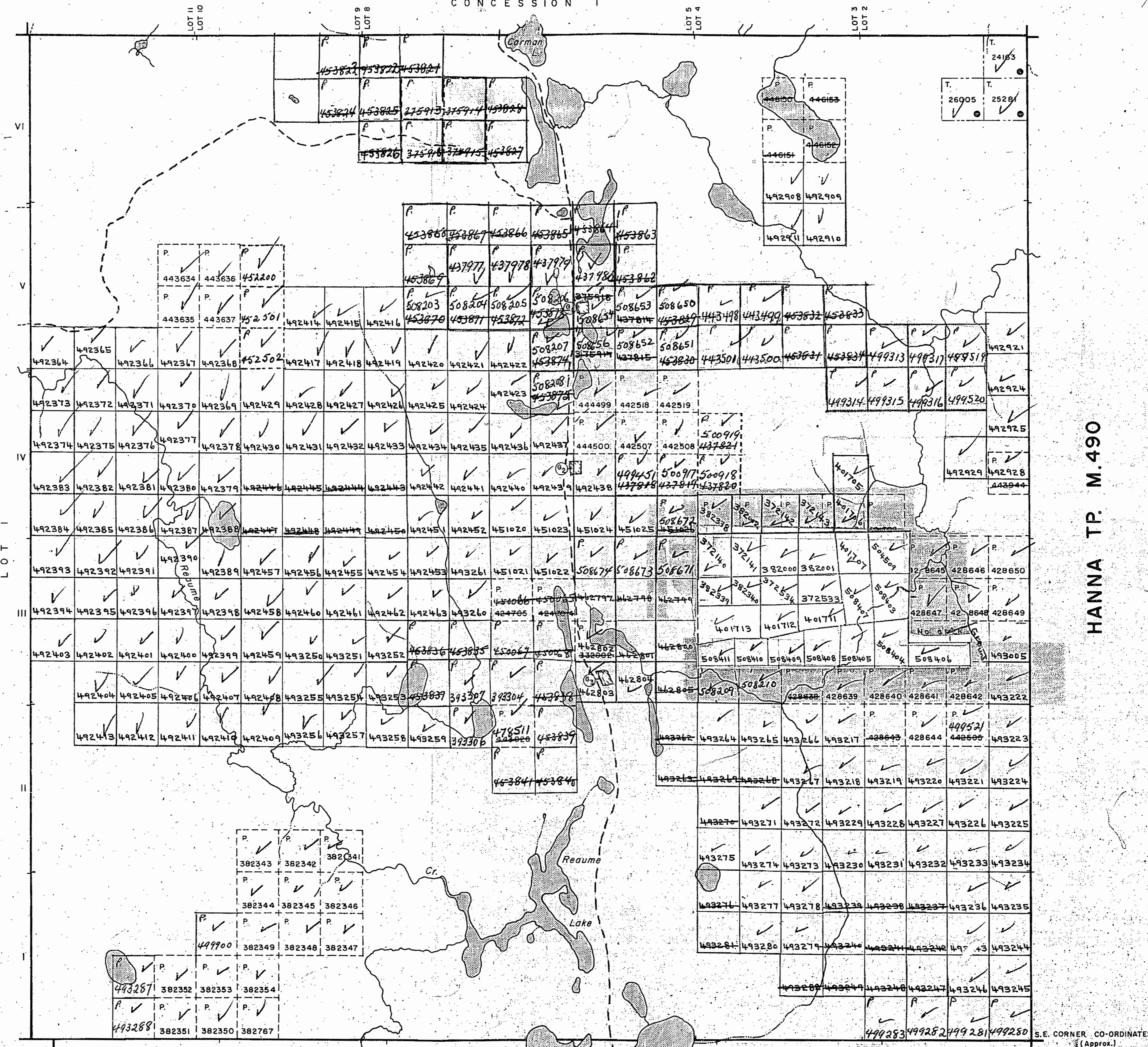
**SAND and GRAVEL**

- ① Gravel Reserve File: 144579
- ② Gravel Reserve File: 144585
- ③ Gravel Reserve File: 173973



**FOURNIER TP. M.477**

CONCESSION I



BECK TP. M.413

HANNA TP. M.490

LUCAS TP. M.537

DUFF TP. M.466

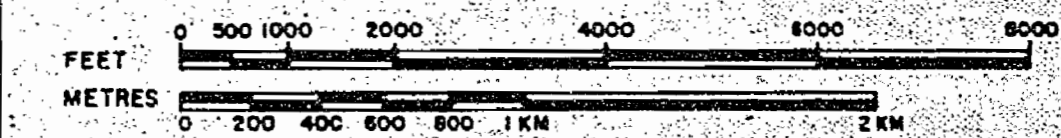
**LEGEND**

- HIGHWAY AND ROUTE No.
- OTHER ROADS
- TRAILS
- SURVEYED LINES:
  - TOWNSHIPS, BASE LINES, ETC.
  - LOTS, MINING CLAIMS, PARCELS, ETC.
- UNSURVEYED LINES:
  - LOT LINES
  - PARCEL BOUNDARY
  - MINING CLAIMS ETC.
- RAILWAY AND RIGHT OF WAY
- UTILITY LINES
- NON-PERENNIAL STREAM
- FLOODING OR FLOODING RIGHTS
- SUBDIVISION
- ORIGINAL SHORELINE
- MARSH OR MUSKEG
- MINES

**DISPOSITION OF CROWN LANDS**

TYPE OF DOCUMENT	SYMBOL
PATENT, SURFACE & MINING RIGHTS	●
SURFACE RIGHTS ONLY	○
MINING RIGHTS ONLY	◐
LEASE, SURFACE & MINING RIGHTS	■
SURFACE RIGHTS ONLY	◼
MINING RIGHTS ONLY	◻
LICENCE OF OCCUPATION	▽
CROWN LAND SALE	C.S.
ORDER-IN-COUNCIL	OC
RESERVATION	○
CANCELLED	⊖
SAND & GRAVEL	⊙

SCALE: 1 INCH = 40 CHAINS



ACRES      HECTARES

40	16
----	----

TOWNSHIP

**REAUME**

DISTRICT

COCHRANE

MINING DIVISION

PORCUPINE




Ministry of Natural Resources

Ontario Surveys and Mapping Branch

Date: OCT. 1975

Plan No.

**M.576**



JAN 19 1976  
7 18 | 9 | 10 | 11 | 12 | 1 | 2 | 3 | 4 | 5 | 6

S.E. CORNER CO-ORDINATES (Approx.)

PORCUPINE MINING DIVISION



**NOTES**

400' surface rights reservation along the shores of all lakes and rivers.

Subdivision of this township into lots and concessions was annulled July 9, 1962.

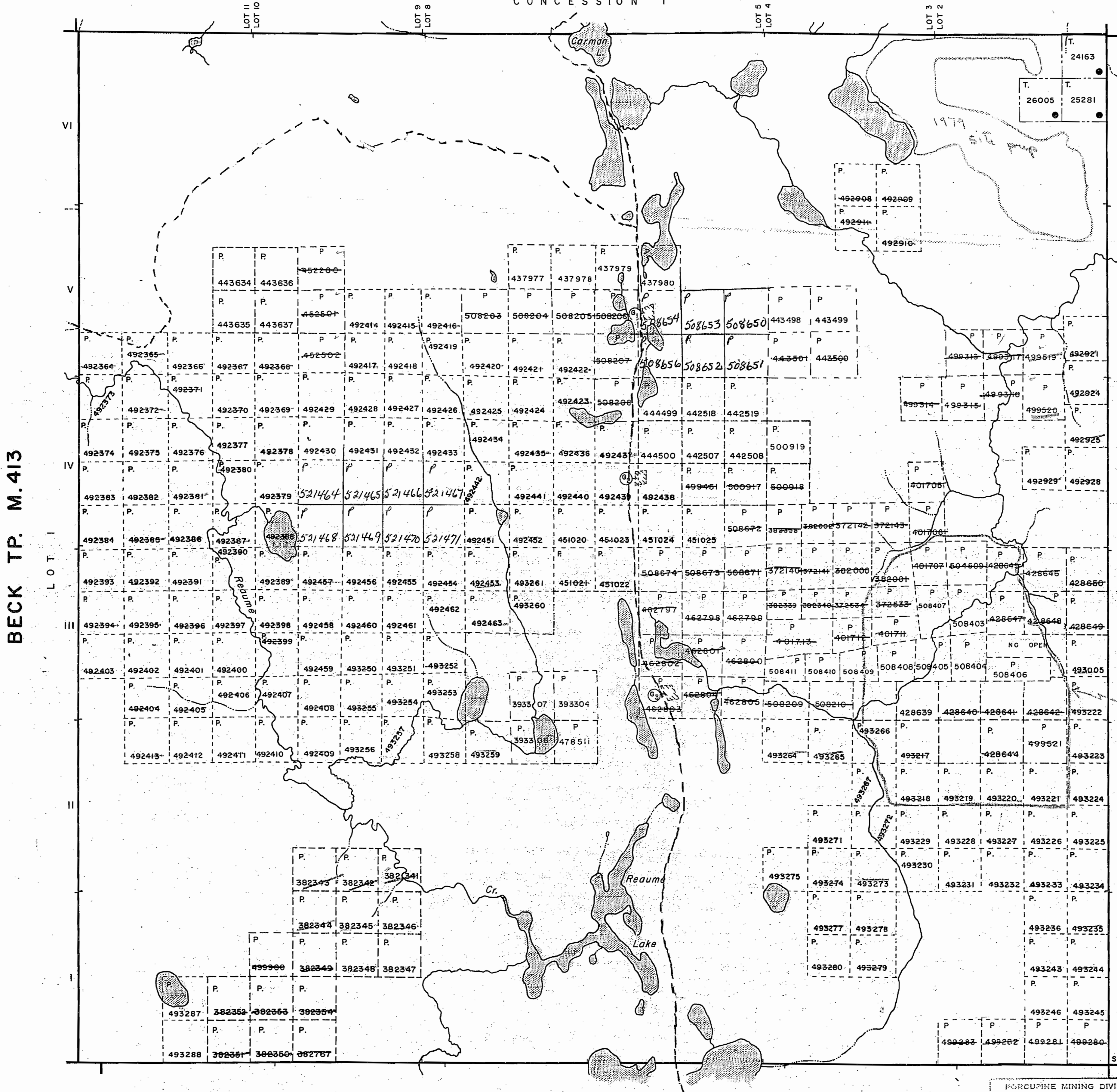
**SAND and GRAVEL**

- ① Gravel Reserve File: 144579
- ② Gravel Reserve File: 144585
- ③ Gravel Reserve File: 173973

DATE OF ISSUE  
APR 10 1978

**FOURNIER TP. M.477**

CONCESSION I



BECK TP. M.413

HANNA TP. M.490

LUCAS TP. M.537

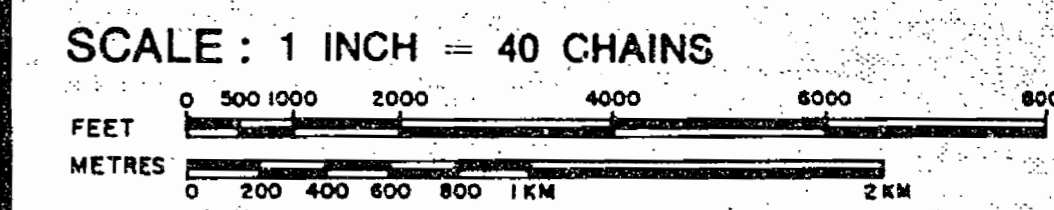
DUFF TP. M.466

**LEGEND**

- HIGHWAY AND ROUTE No.
- OTHER ROADS
- TRAILS
- SURVEYED LINES:
  - TOWNSHIPS, BASE LINES, ETC.
  - LOTS, MINING CLAIMS, PARCELS, ETC.
- UNSURVEYED LINES:
  - LOT LINES
  - PARCEL BOUNDARY
  - MINING CLAIMS ETC.
- RAILWAY AND RIGHT OF WAY
- UTILITY LINES
- NON-PERENNIAL STREAM
- FLOODING OR FLOODING RIGHTS
- SUBDIVISION
- ORIGINAL SHORELINE
- MARSH OR MUSKEG
- MINES

**DISPOSITION OF CROWN LANDS**

TYPE OF DOCUMENT	SYMBOL
PATENT, SURFACE & MINING RIGHTS	●
" SURFACE RIGHTS ONLY	○
" MINING RIGHTS ONLY	◐
LEASE, SURFACE & MINING RIGHTS	■
" SURFACE RIGHTS ONLY	◼
" MINING RIGHTS ONLY	◻
LICENCE OF OCCUPATION	▼
CROWN LAND SALE	CS
ORDER-IN-COUNCIL	OC
RESERVATION	○
CANCELLED	⊗
SAND & GRAVEL	⊙



ACRES	HECTARES
40	16

TOWNSHIP  
**REAUME**  
DISTRICT  
COCHRANE  
MINING DIVISION  
PORCUPINE

Ministry of Natural Resources  
Ontario Surveys and Mapping Branch

Date OCT. 1975 Plan No. **M.576**

PORCUPINE MINING DIVISION  
**RECEIVED**  
APR 11 1978  
AM 7 | 8 | 9 | 10 | 11 | 12 | 1 | 2 | 3 | 4 | 5 | 6 PM

S.E. CORNER CO-ORDINATES (Approx.)  
LAT. 48° 53' 04"  
LONG. 81° 04' 28"

**NOTES**

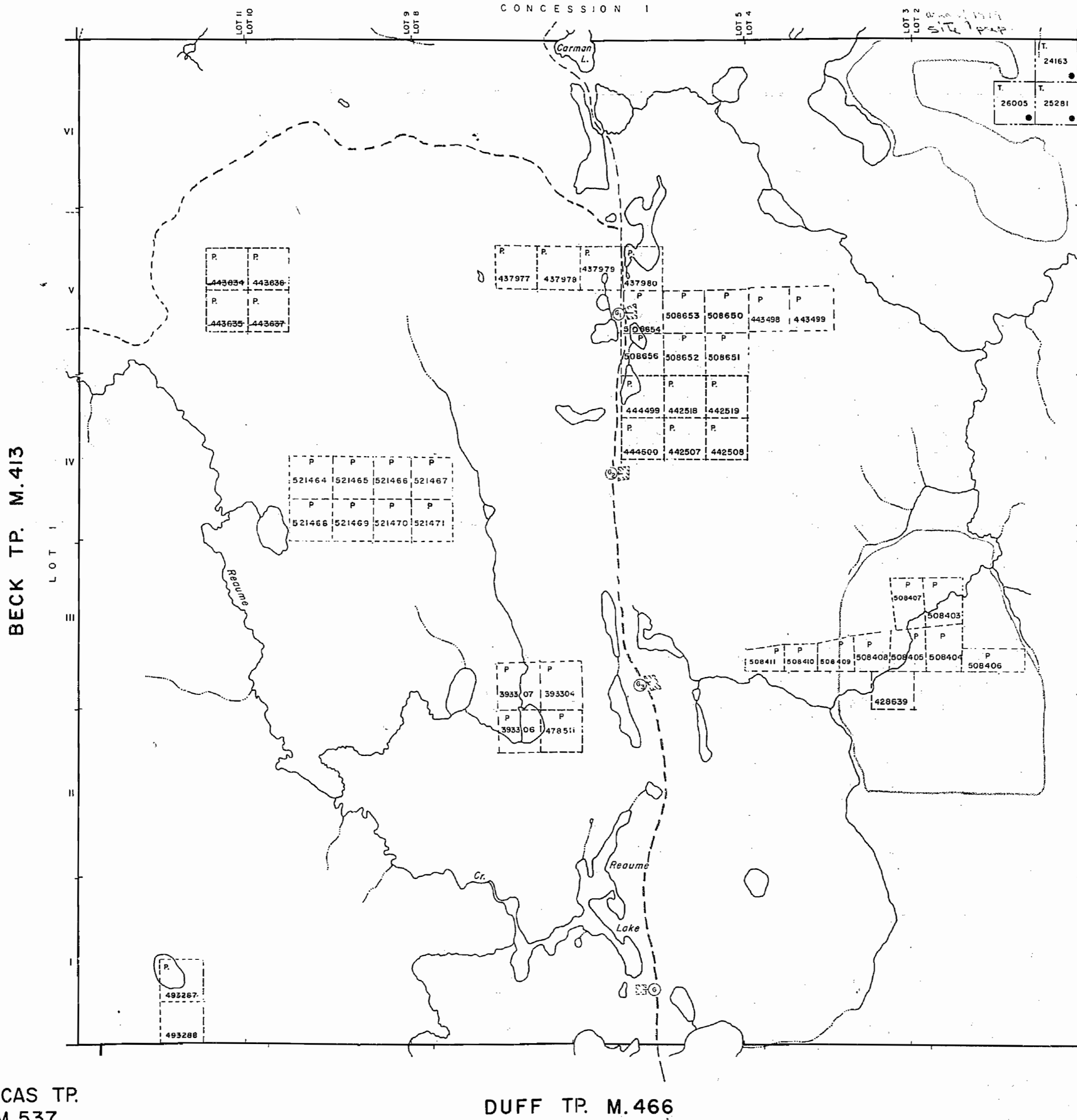
400' surface rights reservation along the shores of all lakes and rivers.

Subdivision of this township into lots and concessions was annulled July 9, 1962.

**SAND and GRAVEL**

- Ⓐ Gravel Reserve File: 144579
- Ⓑ Gravel Reserve File: 144585
- Ⓒ Gravel Reserve File: 173973
- Ⓓ Quarry Permit

**FOURNIER TP. M.477**



**LEGEND**

- HIGHWAY AND ROUTE No.
- OTHER ROADS
- TRAILS
- SURVEYED LINES:
  - TOWNSHIPS, BASE LINES, ETC.
  - LOTS, MINING CLAIMS, PARCELS, ETC.
- UNSURVEYED LINES:
  - LOT LINES
  - PARCEL BOUNDARY
  - MINING CLAIMS ETC.
- RAILWAY AND RIGHT OF WAY
- UTILITY LINES
- NON-PERENNIAL STREAM
- FLOODING OR FLOODING RIGHTS
- SUBDIVISION
- ORIGINAL SHORELINE
- MARSH OR MUSKEG
- MINES

**DISPOSITION OF CROWN LANDS**

TYPE OF DOCUMENT	SYMBOL
PATENT, SURFACE & MINING RIGHTS	
" SURFACE RIGHTS ONLY	
" MINING RIGHTS ONLY	
LEASE, SURFACE & MINING RIGHTS	
" SURFACE RIGHTS ONLY	
" MINING RIGHTS ONLY	
LICENCE OF OCCUPATION	
CROWN LAND SALE	C.S.
ORDER-IN-COUNCIL	O.C.
RESERVATION	
CANCELLED	
SAND & GRAVEL	

Received Oct. 15/79  
 SCALE: 1 INCH = 40 CHAINS  
 FEET 0 500 1000 2000 4000 8000  
 METRES 0 200 400 800 1KM 2KM

ACRES	HECTARES
40	16

TOWNSHIP  
**REAUME**  
 DISTRICT  
 COCHRANE  
 MINING DIVISION  
 PORCUPINE

Ministry of Natural Resources  
 Ontario Surveys and Mapping Branch  
 Date OCT. 1975 Plan No. **M.576**  
 Whitney Block Queen's Park, Toronto

S.E. CORNER CO-ORDINATES (Approx.)  
 LAT. 48° 53' 04"  
 DEP. 81° 04' 28"

LUCAS TP. M.537

DUFF TP. M.466

HANNA TP. M.490

BECK TP. M.413



NOTES

400' surface rights reservation along the shores of all lakes and rivers.

Subdivision of this township into lots and concessions was annulled July 9, 1962.

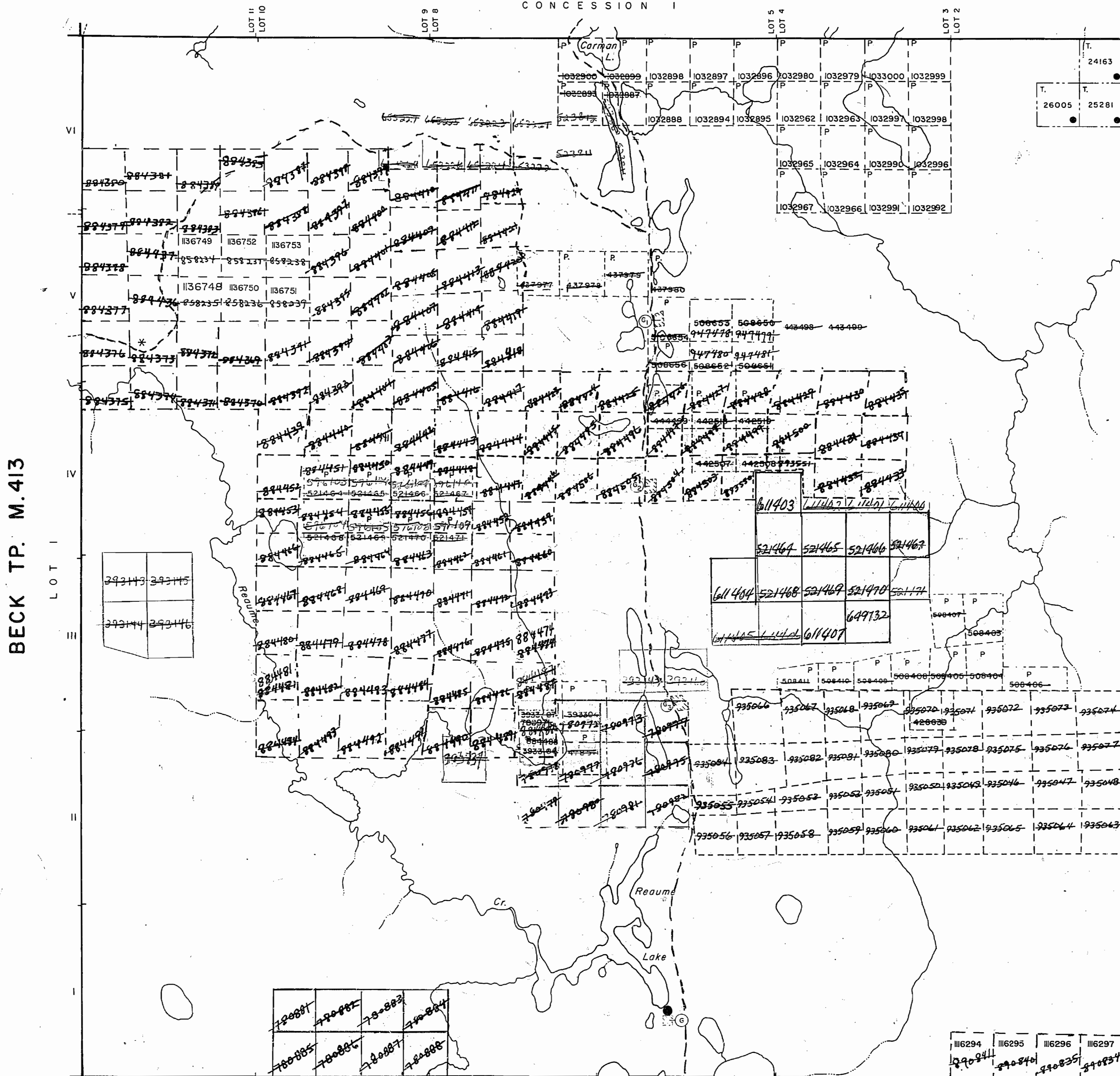
SAND and GRAVEL

- ① Gravel Reserve File: 144579
- ② Gravel Reserve File: 144585
- ③ Gravel Reserve File: 173973
- ④ Quarry Permit

PROPOSED SILVICULTURE PLANTING CAMPS RECEIVED JAN. 12/89

FOURNIER TP. M.477

CONCESSION 1



BECK TP. M.413

HANNA TP. M.490

LUCAS TP. M.537

DUFF TP. M.466

LEGEND

- HIGHWAY AND ROUTE No.
- OTHER ROADS
- TRAILS
- SURVEYED LINES: TOWNSHIPS, BASE LINES, ETC.
- LOTS, MINING CLAIMS, PARCELS, ETC.
- UNSURVEYED LINES: LOT LINES
- PARCEL BOUNDARY
- MINING CLAIMS ETC.
- RAILWAY AND RIGHT OF WAY
- UTILITY LINES
- NON-PERENNIAL STREAM
- FLOODING OR FLOODING RIGHTS
- SUBDIVISION
- ORIGINAL SHORELINE
- MARSH OR MUSKEG
- MINES


DISPOSITION OF CROWN LANDS

- | TYPE OF DOCUMENT                | SYMBOL |
|---------------------------------|--------|
| PATENT, SURFACE & MINING RIGHTS |        |
| " SURFACE RIGHTS ONLY           |        |
| " MINING RIGHTS ONLY            |        |
| LEASE, SURFACE & MINING RIGHTS  |        |
| " SURFACE RIGHTS ONLY           |        |
| " MINING RIGHTS ONLY            |        |
| LICENCE OF OCCUPATION           |        |
| CROWN LAND SALE                 | C.S.   |
| ORDER-IN-COUNCIL                | OC     |
| RESERVATION                     |        |
| CANCELLED                       |        |
| SAND & GRAVEL                   |        |
| LAND USE PERMIT.....            | *      |

SCALE: 1 INCH = 40 CHAINS



ACRES HECTARES



TOWNSHIP

**REAUME**

DISTRICT

COCHRANE

MINING DIVISION

REMOVED FROM ACTIVE FILE, 20/03/90

Received May 5/80  
 Ministry of Natural Resources

Ontario Surveys and Mapping Branch

Date OCT. 1975

Plan No.

Whitney Block Queen's Park, Toronto

**M.576**

S.E. CORNER CO-ORDINATES (Approx.)  
 LAT. 48° 53' 04"  
 DEP. 81° 04' 28"



**NOTES**

400' surface rights reservation along the shores of all lakes and rivers.

Subdivision of this township into lots and concessions was annulled July 9, 1962.

**SAND AND GRAVEL**

- ⊕ GRAVEL RESERVE FILE 144670 EXPIRED. NOTICE RECEIVED 93-JAN-06
- ⊕ GRAVEL RESERVE FILE 144585
- ⊕ GRAVEL RESERVE FILE 173973
- ⊕ QUARRY PERMIT

\* PROPOSED SILVICULTURE PLANTING CAMPS RECEIVED JANUARY 12, 1989

⊗ THIS TWP. IS SUBJECT TO FOREST ACTIVITY IN 1992/93. FURTHER INFORMATION AVAILABLE ON FILE.

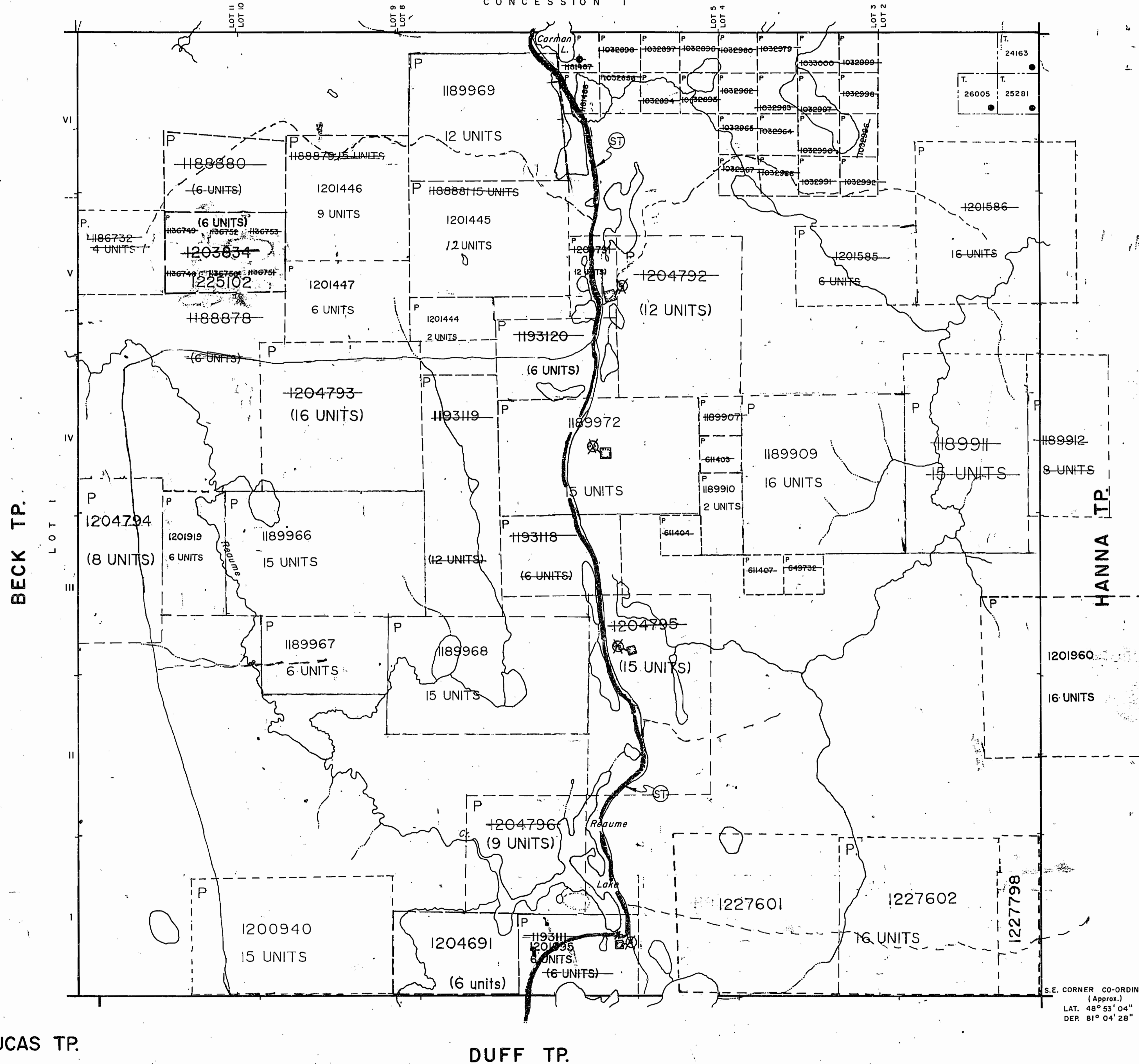
⊗ SNOWMOBILE TRAIL NOTICE RECEIVED 92-DEC-09

⊗ THIS TWP. IS SUBJECT TO FOREST ACTIVITY IN 1993/94. FURTHER INFORMATION ON FILE.

⊗ THIS TWP. IS SUBJECT TO FOREST ACTIVITY IN 1993/94. (CHEM. SPRAY, JULY 22, 1993)

**FOURNIER TP.**

CONCESSION 1



BECK TP.

HANNA TP.

LUCAS TP.

DUFF TP.

S.E. CORNER CO-ORDINATES (Approx.)  
LAT. 48° 53' 04"  
DEP. 81° 04' 28"

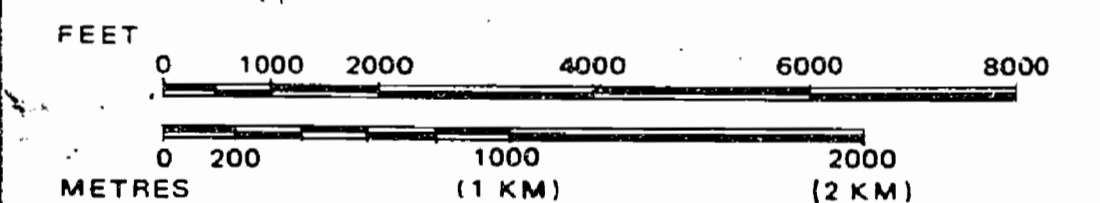
**LEGEND**

- HIGHWAY AND ROUTE No.
- OTHER ROADS
- TRAILS
- SURVEYED LINES:
  - TOWNSHIPS, BASE LINES, ETC.
  - LOTS, MINING CLAIMS, PARCELS, ETC.
- UNSURVEYED LINES:
  - LOT LINES
  - PARCEL BOUNDARY
  - MINING CLAIMS ETC.
- RAILWAY AND RIGHT OF WAY
- UTILITY LINES
- NON-PERENNIAL STREAM
- FLOODING OR FLOODING RIGHTS
- SUBDIVISION OR COMPOSITE PLAN
- RESERVATIONS
- ORIGINAL SHORELINE
- MARSH OR MUSKEG
- MINES
- TRAVERSE MONUMENT

**DISPOSITION OF CROWN LANDS**

TYPE OF DOCUMENT	SYMBOL
PATENT, SURFACE & MINING RIGHTS	●
" SURFACE RIGHTS ONLY	○
" MINING RIGHTS ONLY	◐
LEASE, SURFACE & MINING RIGHTS	■
" SURFACE RIGHTS ONLY	◼
" MINING RIGHTS ONLY	◑
LICENCE OF OCCUPATION	▼
ORDER-IN-COUNCIL	OC
RESERVATION	⊙
CANCELLED	⊗
SAND & GRAVEL	⊕
RTS	⊛

SCALE: 1 INCH = 40 CHAINS



TOWNSHIP

**REAUME**

M.N.R. ADMINISTRATIVE DISTRICT  
COCHRANE

MINING DIVISION  
PORCUPINE

LAND TITLES / REGISTRY DIVISION  
COCHRANE

DATE OF ISSUE  
MAY 22 1998  
PROVINCIAL RECORDING OFFICE  
CAMBURY



Ministry of Natural Resources

Ministry of Northern Development and Mines

Date OCT. 1975

Number

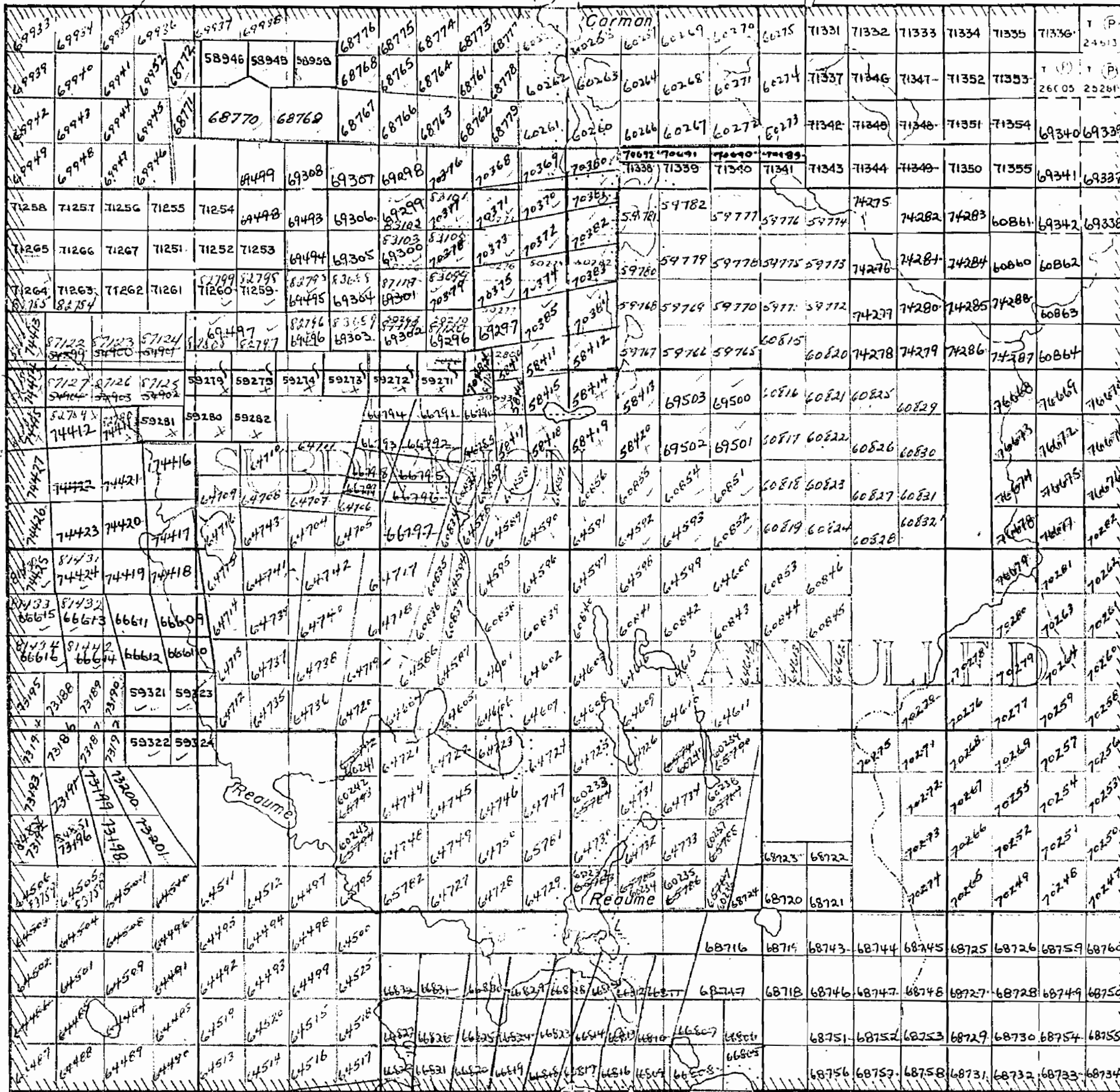
ACTIVATED JULY 20, 1992 BY D.C.

CHECKED BY G.W.

**G-3560**



Fournier Twp.



Beck Twp.

Duff Twp.

THE TOWNSHIP OF

**REAUME**

DISTRICT OF COCHRANE

PORCUPINE MINING DIVISION

SCALE: 1-INCH=40 CHAINS

**LEGEND**

- PATENTED LAND (P)
- CROWN LAND SALE (C.S.)
- LEASES (L)
- LOCATED LAND (LOC.)
- LICENSE OF OCCUPATION (L.O.)
- ROADS (---)
- IMPROVED ROADS (—+—)
- RAILWAYS (—+—+—)
- POWER LINES (—o—o—)
- MARSH OR MUSKEG (---)

**NOTES**

400' Surface Rights Reservation around all Lakes and Rivers.

ENTIRE SUBDIVISION ANNULLLED BY ORDER OF THE SURVEYOR GENERAL, FILE 112122.

MINING RECORDER  
**RECEIVED**  
JUL 1 1907

PORCUPINE

PLAN NO. — M-576

DEPARTMENT OF MINES  
—ONTARIO—

VI

V

IV

III

II

I

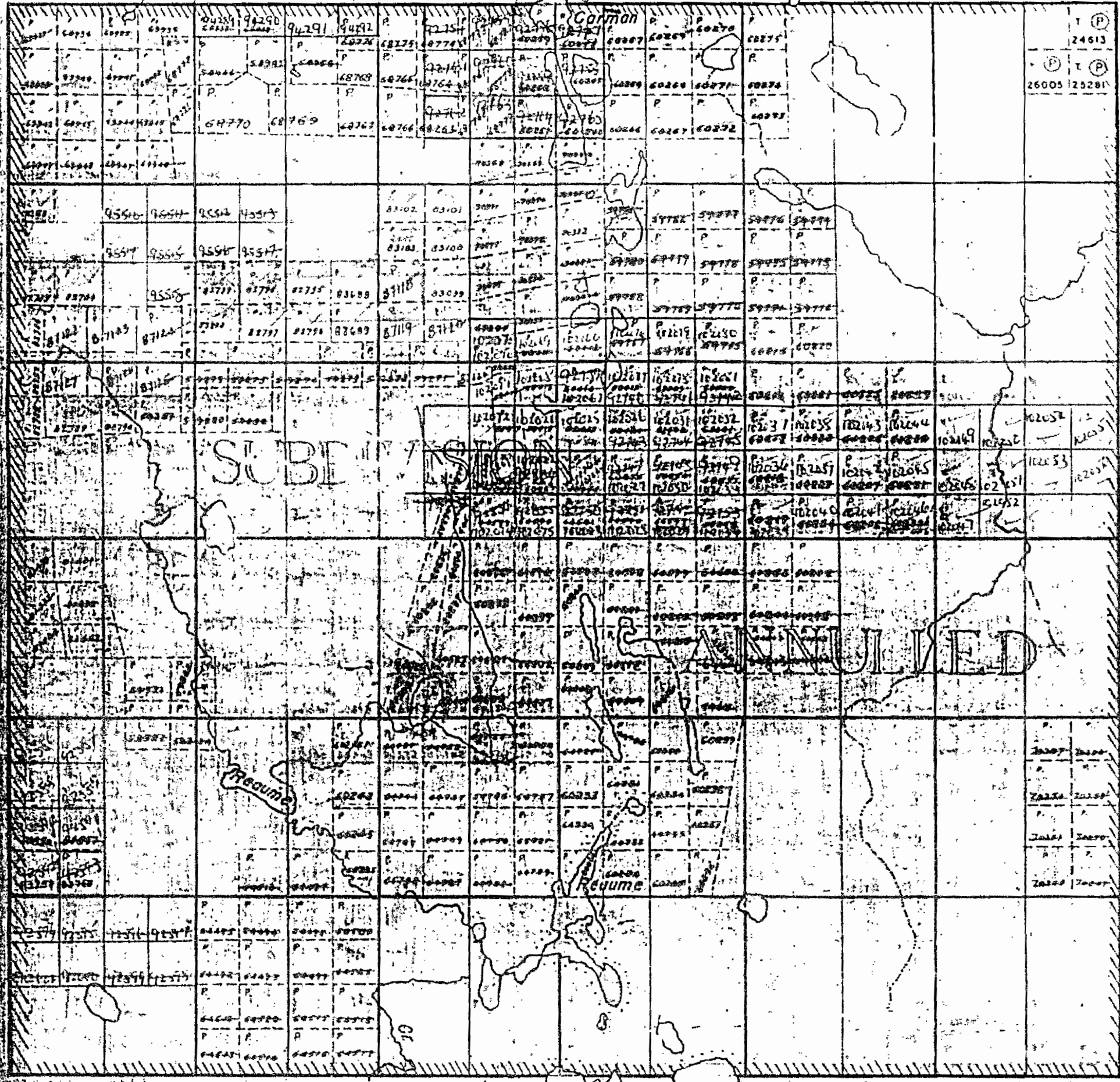
Hanno Twp.



576

Fournier Twp.

TWP LINE RESURVEYED



12 11 10 9 8 7 6 5 4 3 2 1

Duff Twp.

VI

V

IV

Hanno Twp.

THE TOWNSHIP OF

REAUME

DISTRICT OF COCHRANE

PORCUPINE MINING DIVISION

SCALE: 1-INCH = 40 CHAINS

LEGEND

- PATENTED LAND (P)
- CROWN LAND SALE (CS)
- LEASES (L)
- LOCATED LAND (Loc)
- LICENSE OF OCCUPATION (L.O.)
- ROADS (—)
- IMPROVED ROADS (—)
- RAILWAYS (—)
- POWER LINES (—)
- MARSH OR MUSKEG (—)

NOTES

400' Surface Rights Reservation around all Lakes and Rivers

ENTIRE SUBDIVISION ANNULLED BY ORDER OF THE SURVEYOR GENERAL FILE 112122

PORCUPINE MINING DIV.  
**RECEIVED**  
 APR 29 1966  
 AM 7:20 10:15 12:30 PM

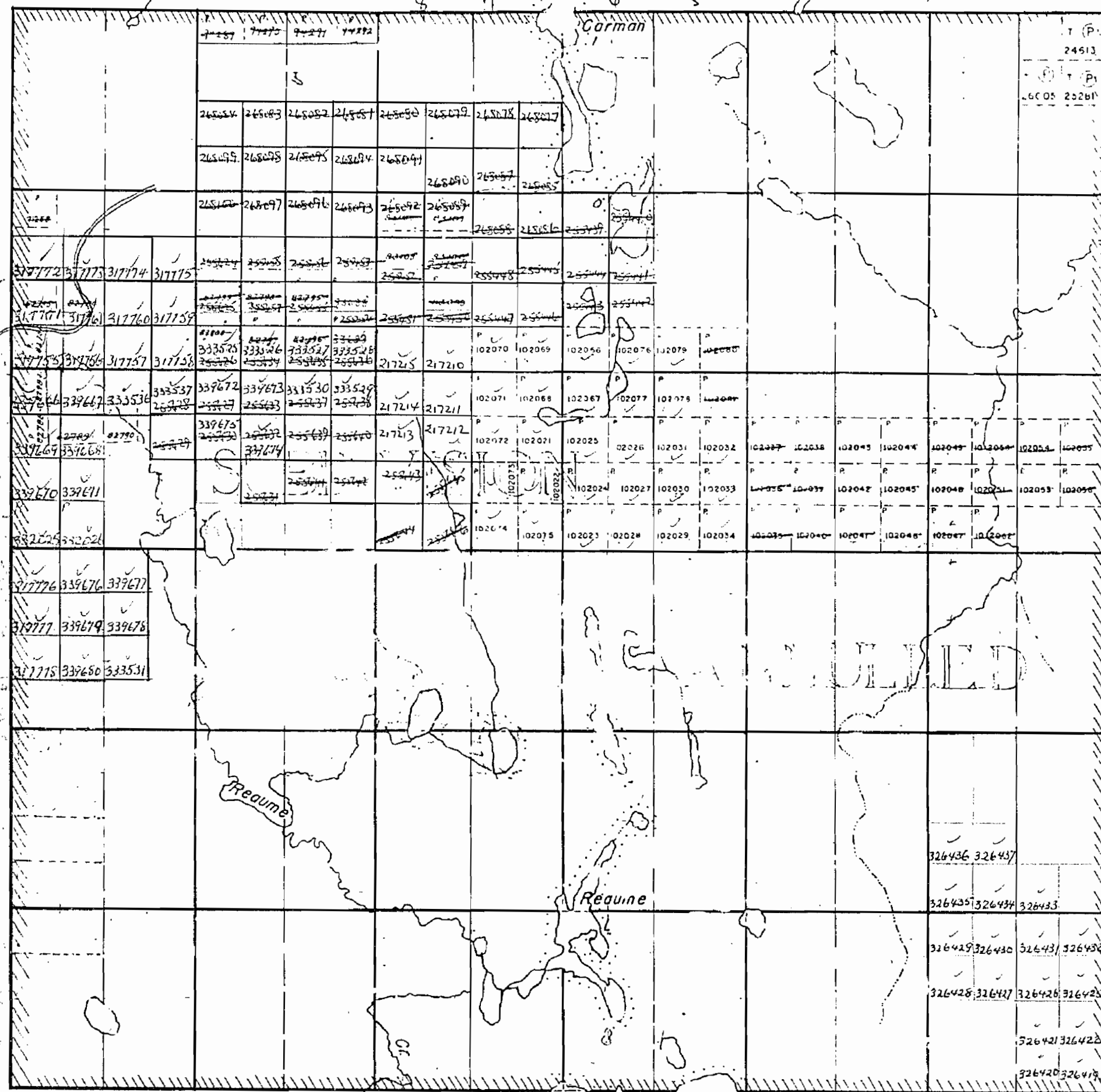
PLAN NO. — M-576

DEPARTMENT OF MINES — ONTARIO —



Fournier Twp.

Carmar



VI  
V  
IV  
III  
II  
I

Hanna Twp.

Duff Twp.

THE TOWNSHIP OF

# REAUME

DISTRICT OF COCHRANE

PORCUPINE MINING DIVISION

SCALE: 1-INCH=40 CHAINS

## LEGEND

- PATENTED LAND (P)
- CROWN LAND SALE (C.S.)
- LEASES (L)
- LOCATED LAND (L.C.)
- LICENSE OF OCCUPATION (L.O.)
- ROADS (—)
- IMPROVED ROADS (—)
- RAILWAYS (—)
- POWER LINES (—)
- MARSH OR MUSKEG (—)

## NOTES

.400' Surface Rights Reservation around all Lakes and Rivers.

ENTIRE SURVEY ANNULLED BY ORDER OF THE SURVEYOR GENERAL 1912

PORCUPINE MINING DIV.  
**RECEIVED**  
 MAR 5 1959  
 AM 7 8 9 10 11 12 1 2 3 4 5 6 7 8 PM

PLAN NO. — M-576

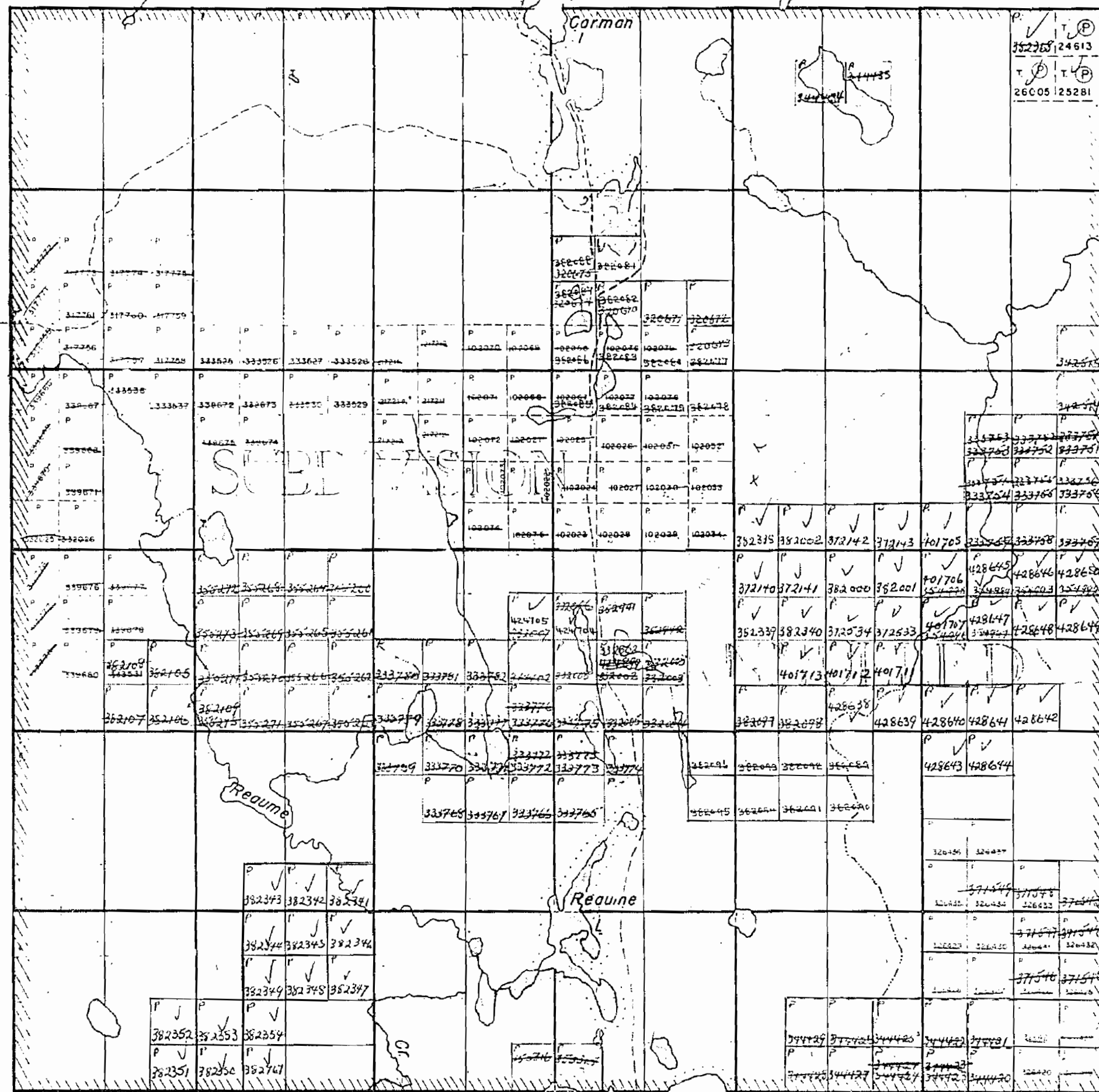
DEPARTMENT OF MINES —ONTARIO—

M 576 187



Fournier Twp.

Beck Twp.



VI

V

IV

III

II

I

Hanna Twp.

THE TOWNSHIP OF

# REAUME

DISTRICT OF COCHRANE

PORCUPINE MINING DIVISION

#137

SCALE: 1-INCH=40 CHAINS

### LEGEND

- PATENTED LAND Ⓟ
- CROWN LAND SALE C.S.
- LEASES Ⓛ
- LOCATED LAND Loc.
- LICENSE OF OCCUPATION L.O.
- ROADS —
- IMPROVED ROADS —
- RAILWAYS —
- POWER LINES —
- MARSH OR MUSKEG —

### NOTES

400' Surface Rights Reservation around all Lakes and Rivers.

ENTIRE SUBDIVISION ANNULLED BY ORDER OF THE SURVEYOR GENERAL FILE 2122

FORCUPINE MINING DIVISION  
**RECEIVED**  
 MAR 10 1972  
 AM 7 13 19 10 11 12 1 2 1 3 1 4 5 1 6 PM

PLAN NO. — M-576

ONTARIO DEPARTMENT OF MINES AND NORTHERN AFFAIRS

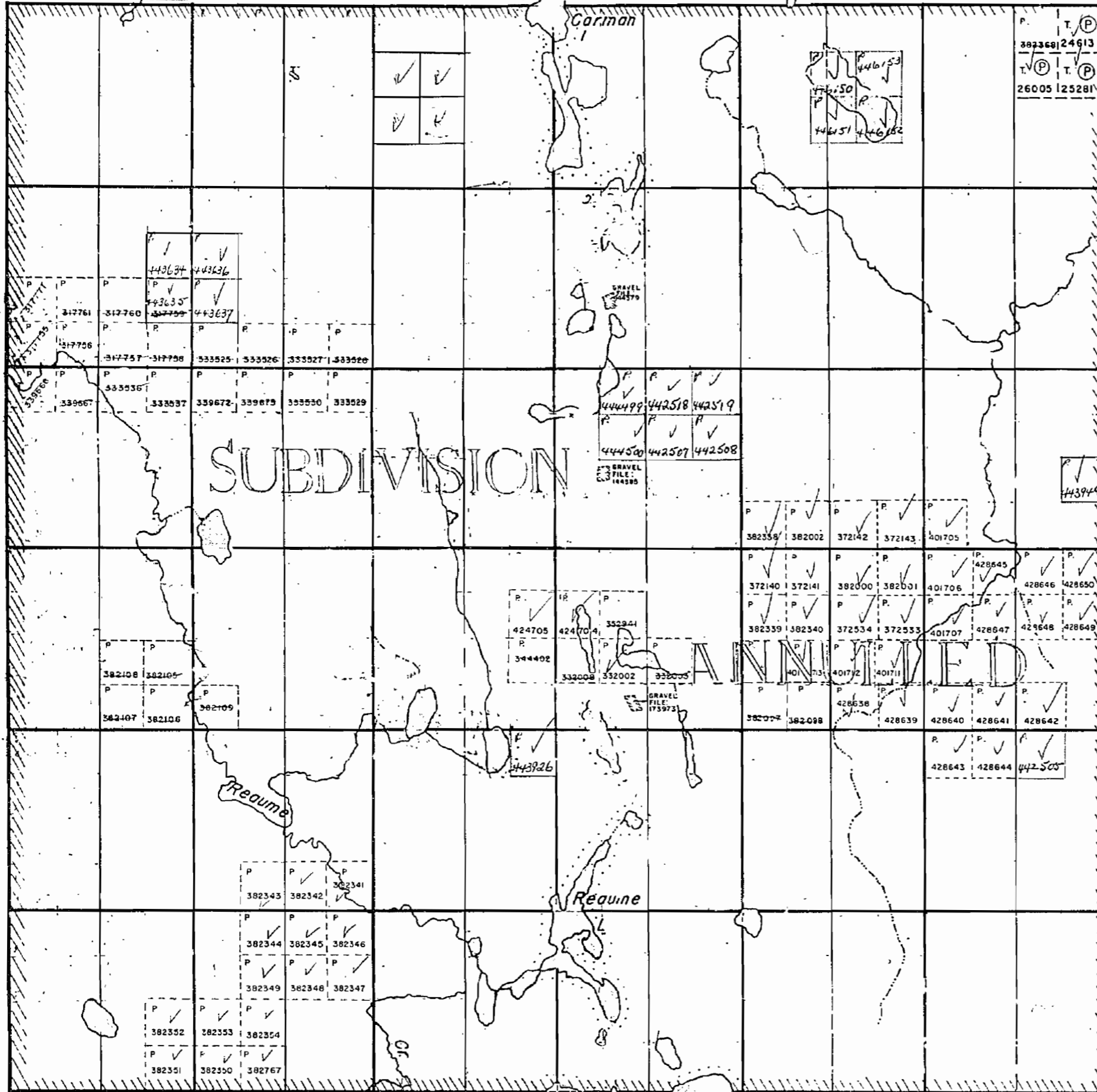
Duff Twp.



576

Fournier Twp.

Beck Twp.



VI

V

IV

III

II

I

Hanna Twp.

THE TOWNSHIP OF

REAUME

DISTRICT OF COCHRANE

PORCUPINE MINING DIVISION

SCALE: 1-INCH=40 CHAINS


LEGEND

- PATENTED LAND (P)
- CROWN LAND SALE (CS)
- LEASES (L)
- LOCATED LAND (Loc.)
- LICENSE OF OCCUPATION (L.O.)
- ROADS
- IMPROVED ROADS
- RAILWAYS
- POWER LINES
- MARSH OR MUSKEG

NOTES

400' Surface Rights Reservation around all Lakes and Rivers.

ENTIRE SUBDIVISION ANNULLED BY ORDER OF THE SURVEYOR GENERAL FILE #2122.



PLAN NO. — M-576

ONTARIO  
MINISTRY OF NATURAL RESOURCES  
SURVEYS AND MAPPING BRANCH



**NOTES**

400' surface rights reservation along the shores of all lakes and rivers.

Subdivision of this township into lots and concessions was annulled July 9, 1962.

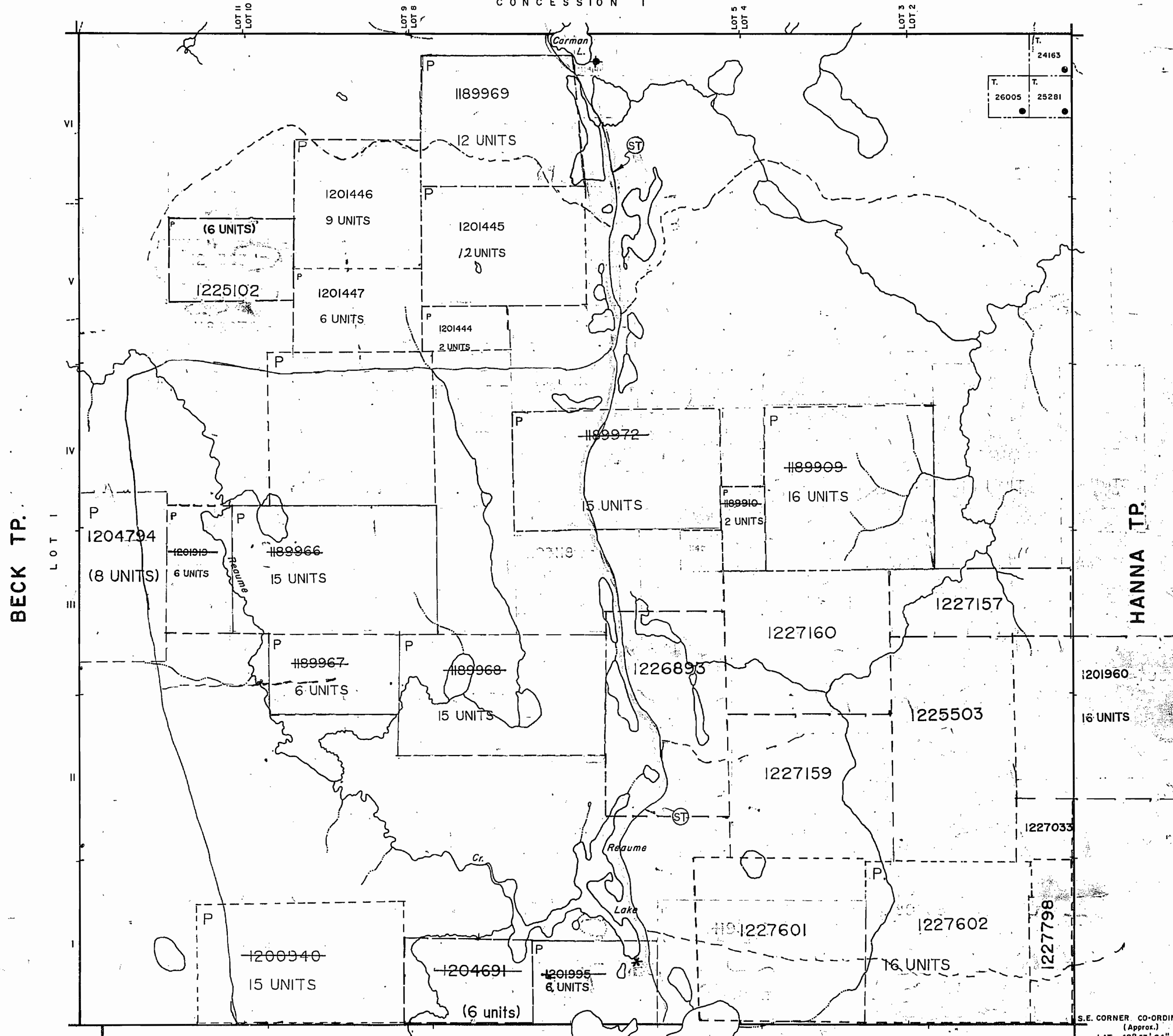
SAND AND GRAVEL

\* PROPOSED SILVICULTURE PLANTING CAMPS RECEIVED JANUARY 12, 1989

ST SNOWMOBILE TRAIL NOTICE RECEIVED 92-DEC-09

**FOURNIER TP.**

CONCESSION I



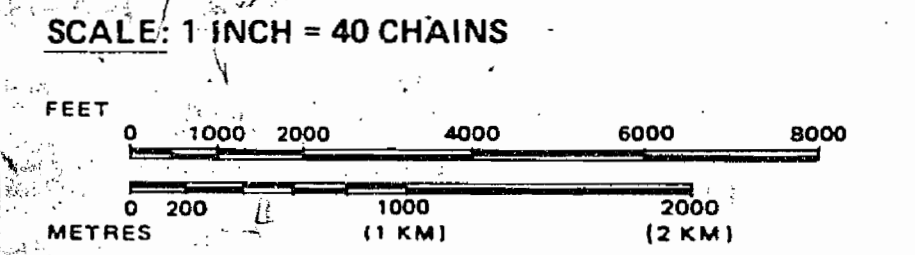
S.E. CORNER CO-ORDINATES (Approx.)  
LAT. 48° 53' 04"  
DEP. 81° 04' 28"

**LEGEND**

- HIGHWAY AND ROUTE No.
- OTHER ROADS
- TRAILS
- SURVEYED LINES:  
TOWNSHIPS, BASE LINES, ETC.
- LOTS, MINING CLAIMS, PARCELS, ETC.
- UNSURVEYED LINES:  
LOT LINES
- PARCEL BOUNDARY
- MINING CLAIMS ETC.
- RAILWAY AND RIGHT OF WAY
- UTILITY LINES
- NON-PERENNIAL STREAM
- FLOODING OR FLOODING RIGHTS
- SUBDIVISION OR COMPOSITE PLAN
- RESERVATIONS
- ORIGINAL SHORELINE
- MARSH OR MUSKEG
- MINES
- TRAVERSE MONUMENT

**DISPOSITION OF CROWN LANDS**

TYPE OF DOCUMENT	SYMBOL
PATENT, SURFACE & MINING RIGHTS	●
" SURFACE RIGHTS ONLY	○
" MINING RIGHTS ONLY	◐
LEASE, SURFACE & MINING RIGHTS	■
" SURFACE RIGHTS ONLY	□
" MINING RIGHTS ONLY	◻
LICENCE OF OCCUPATION	▼
ORDER-IN-COUNCIL	OC
RESERVATION	⊙
CANCELLED	⊖
SAND & GRAVEL	⊕
RTS	✦



TOWNSHIP  
**REAUME**  
M.N.R. ADMINISTRATIVE DISTRICT  
COCHRANE  
MINING DIVISION  
PORCUPINE  
LAND TITLES / REGISTRY DIVISION  
COCHRANE

Ministry of Natural Resources Ontario  
Ministry of Northern Development and Mines

Date OCT. 1975  
Number G-3560  
ACTIVATED JULY 20, 1992 BY D.C.  
CHECKED BY S.W.

LUCAS TP.

DUFF TP.






# REAUME

District of Timiskaming

Scale: 40 chains to an inch



See New Sheet 50 July 50



Fournier Twp.

THE TOWNSHIP OF

REAUME

DISTRICT OF COCHRANE

PORCUPINE MINING DIVISION

SCALE: 1-INCH=40 CHAINS

LEGEND

- PATENTED LAND (P)
- CROWN LAND SALE (C.S.)
- LEASES (L)
- LOCATED LAND (Loc.)
- LICENSE OF OCCUPATION (L.O.)
- ROADS (—)
- IMPROVED ROADS (—)
- RAILWAYS (—)
- POWER LINES (—)
- MARSH OR MUSKEG (—)

NOTES

400 Surface Rights Reservation around all Lakes and Rivers.

ENTIRE SUBDIVISION ANNULLED BY ORDER OF THE SURVEYOR GENERAL, FILE: 112122.

MINING RECORDER RECEIVED OCT 11 1962

PORCUPINE

PLAN NO. — M-576

DEPARTMENT OF MINES — ONTARIO —

VI

V

IV


III

II

I

Hanna Twp.

Beck Twp.



12 11 10 9 8 7 6 5 4 3 2 1

Duff Twp.



Fournier Twp.

THE TOWNSHIP OF  
OF

**REAUME**

DISTRICT OF  
COCHRANE

PORCUPINE  
MINING DIVISION

SCALE: 1-INCH=40 CHAIN

LEGEND

- PATENTED LAND (P)
- CROWN LAND SALE (C.S.)
- LEASES (L)
- LOCATED LAND (Lo.)
- LICENSE OF OCCUPATION (L.O.)
- ROADS
- IMPROVED ROADS
- RAILWAYS
- POWER LINES
- MARSH OR MUSKEG

NOTES

400' Reserve to Dept. of Lands & Forests shown thus:

SUBDIVISION ANNULLED BY  
ORDER OF SURVEYOR GENERAL  
SEE LAND ROLL

PLAN NO. — M-576

DEPARTMENT OF MINES  
—ONTARIO—

Beck Twp.

Hanna Twp.

VI

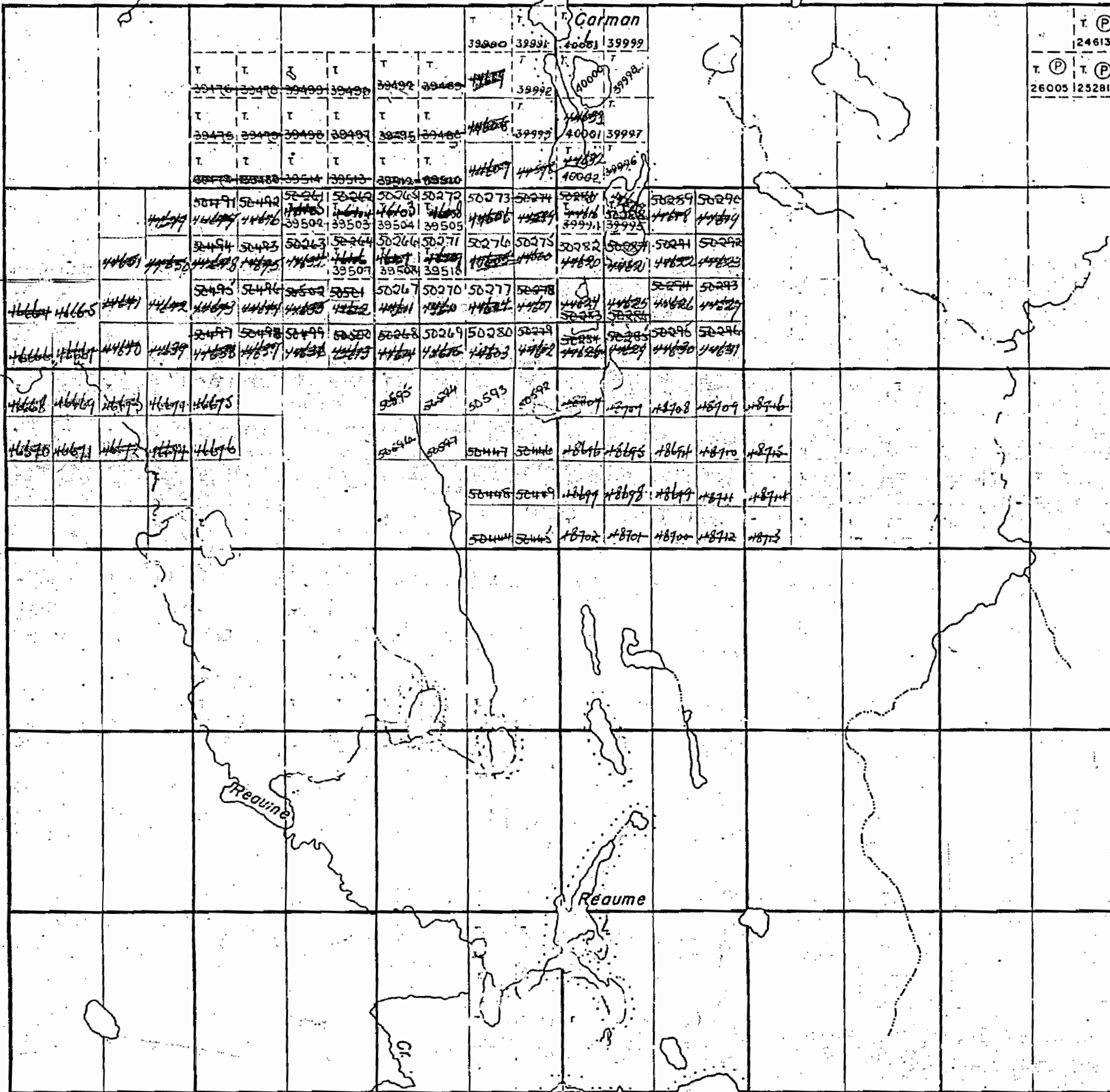
V

IV

III

II

I



12 11 10 9 8 7 6 5 4 3 2 1

Duff Twp.



Fournier Twp.

THE TOWNSHIP OF

REAUME

DISTRICT OF COCHRANE

TIMISKAMING MINING DIVISION

SCALE: 1-INCH=40 CHAINS

LEGEND

- PATENTED LAND Ⓟ
- CROWN LAND SALE C.S.
- LEASES Ⓛ
- LOCATED LAND Loc.
- LICENSE OF OCCUPATION L.O.
- ROADS
- IMPROVED ROADS
- RAILWAYS
- POWER LINES
- MARSH OR MUSKEG

NOTES

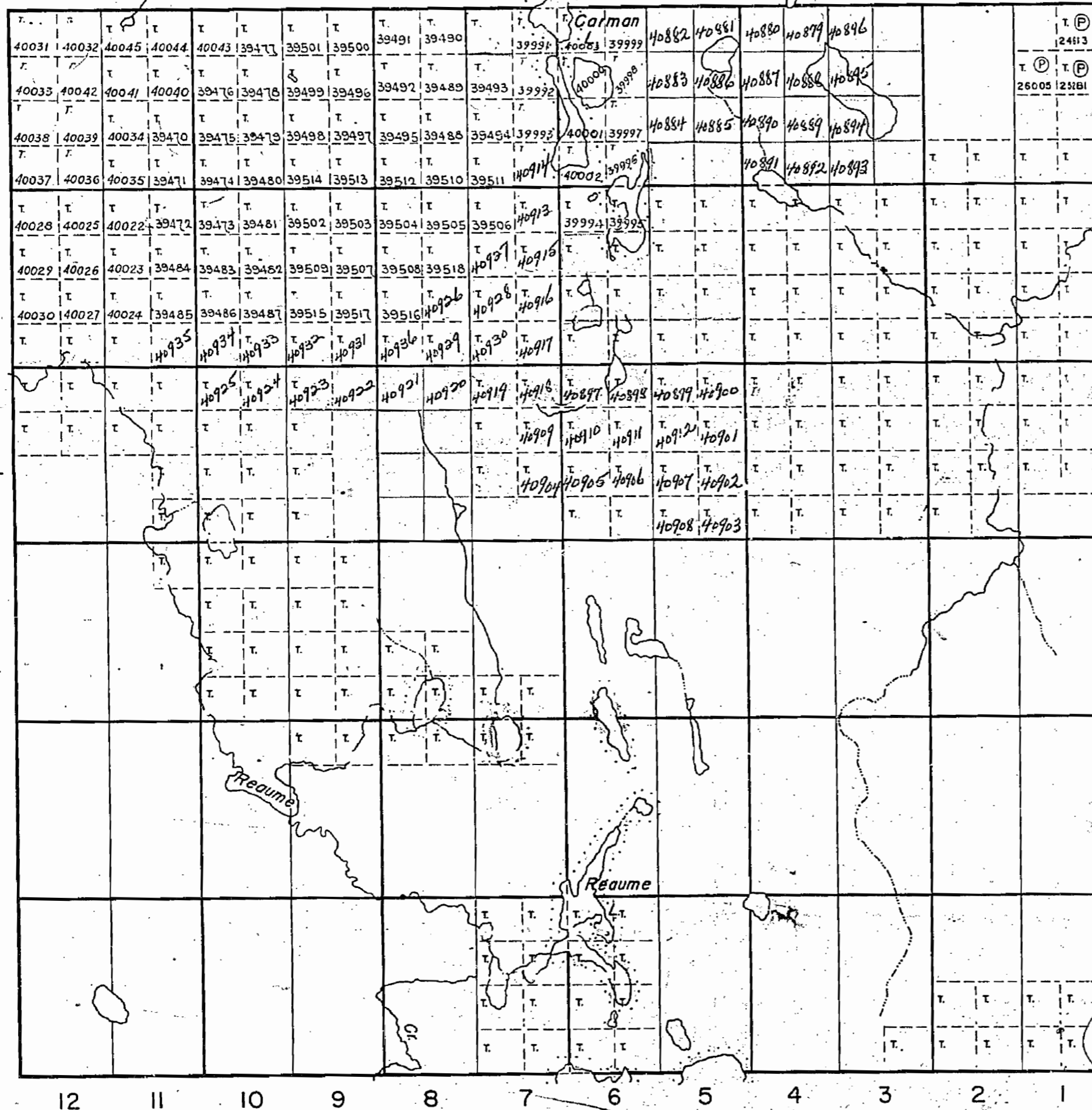
400' Reserve to Dept. of Lands & Forests shown thus:

PLAN NO. — M-576

DEPARTMENT OF MINES — ONTARIO —

Beck Twp.

Hanna Twp.



Duff Twp.

VI

V

IV

III

II

I



**NOTES**

400' surface rights reservation along the shores of all lakes and rivers.

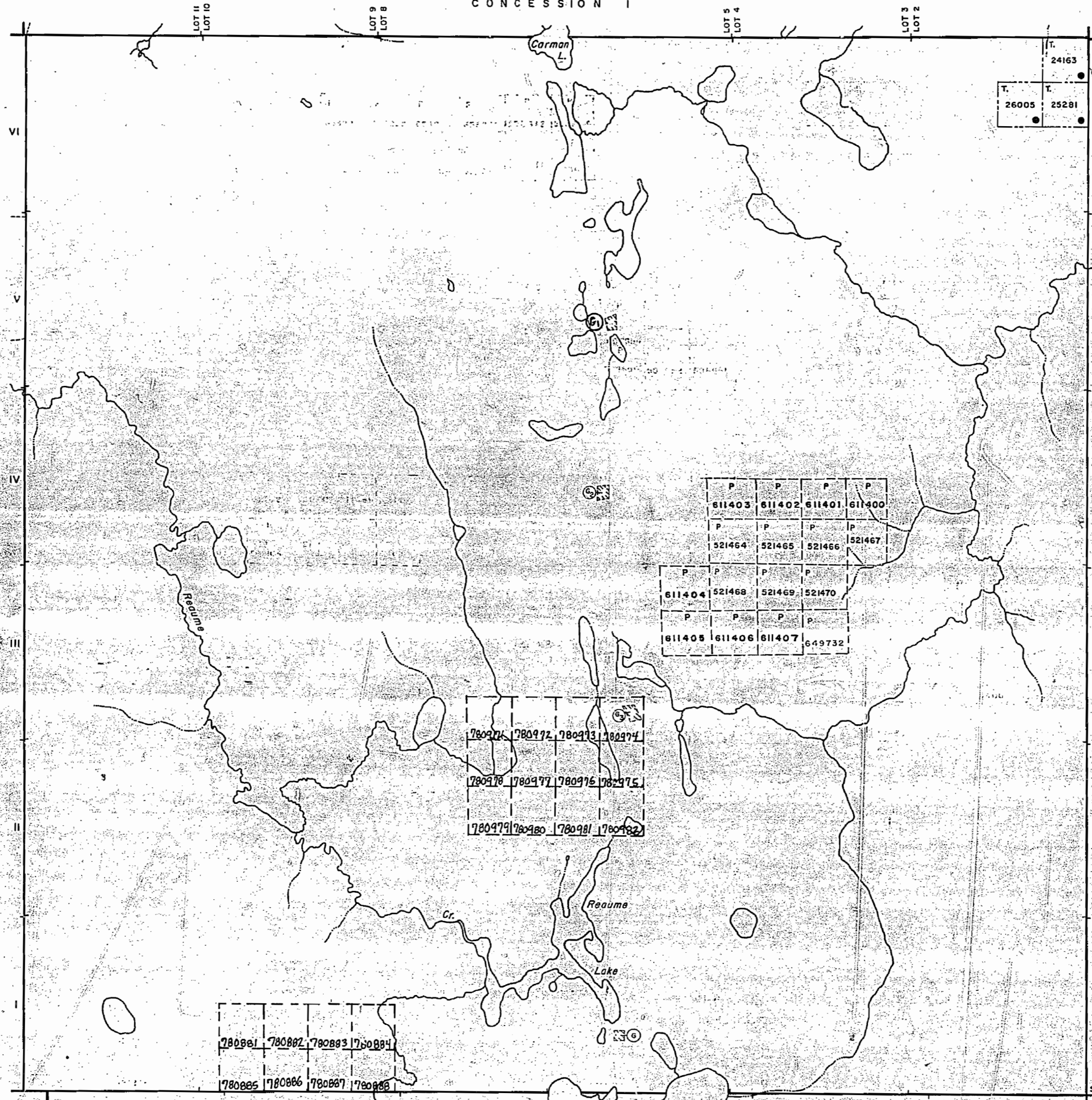
Subdivision of this township into lots and concessions was annulled July 9, 1962.

**SAND and GRAVEL**

- ① Gravel Reserve File: 144579
- ② Gravel Reserve File: 144585
- ③ Gravel Reserve File: 173973
- ④ Quarry Permit

**FOURNIER TP. M.477**

CONCESSION I

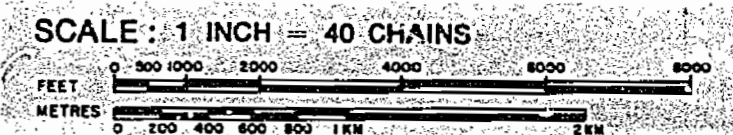


**LEGEND**

- HIGHWAY AND ROUTE No.
- OTHER ROADS
- TRAILS
- SURVEYED LINES:
  - TOWNSHIPS, BASE LINES, ETC.
  - LOTS, MINING CLAIMS, PARCELS, ETC.
- UNSURVEYED LINES:
  - LOT LINES
  - PARCEL BOUNDARY
  - MINING CLAIMS ETC.
- RAILWAY AND RIGHT OF WAY
- UTILITY LINES
- NON-PERENNIAL STREAM
- FLOODING OR FLOODING RIGHTS
- SUBDIVISION
- ORIGINAL SHORELINE
- MARSH OR MUSKEG
- MINES

**DISPOSITION OF CROWN LANDS**

TYPE OF DOCUMENT	SYMBOL
PATENT, SURFACE & MINING RIGHTS	
" SURFACE RIGHTS ONLY	
" MINING RIGHTS ONLY	
LEASE, SURFACE & MINING RIGHTS	
" SURFACE RIGHTS ONLY	
" MINING RIGHTS ONLY	
LICENCE OF OCCUPATION	
CROWN LAND SALE	C.S.
ORDER-IN-COUNCIL	O.C.
RESERVATION	
CANCELLED	
SAND & GRAVEL	



ACRES	HECTARES
40	16

TOWNSHIP  
**REAUME**  
 DISTRICT  
 COCHRANE  
 MINING DIVISION  
 PORCUPINE

Ministry of Natural Resources  
 Ontario Surveys and Mapping Branch

Date: OCT. 1975  
 Plan No. M.576

S.E. CORNER CO-ORDINATES  
 (Approx.)  
 LAT. 48° 53' 04"  
 DEP. 81° 04' 28"

LUCAS TP. M.537

DUFF TP. M.466



576

Fournier Twp.

THE TOWNSHIP OF  
OF

**REAUME**

DISTRICT OF  
COCHRANE

PORCUPINE  
MINING DIVISION

SCALE: 1-INCH=40 CHAIN

LEGEND

- PATENTED LAND Ⓟ
- CROWN LAND SALE C.S.
- LEASES Ⓛ
- LOCATED LAND L.O.
- LICENSE OF OCCUPATION L.C.
- ROADS
- IMPROVED ROADS
- RAILWAYS
- POWER LINES
- MARSH OR MUSKEG

NOTES

400' Reserve to Dept. of Lands & Fores  
shown thus:

SUBDIVISION ANNULLED BY  
ORDER OF SURVEYOR GENERAL  
SEE LAND ROLL

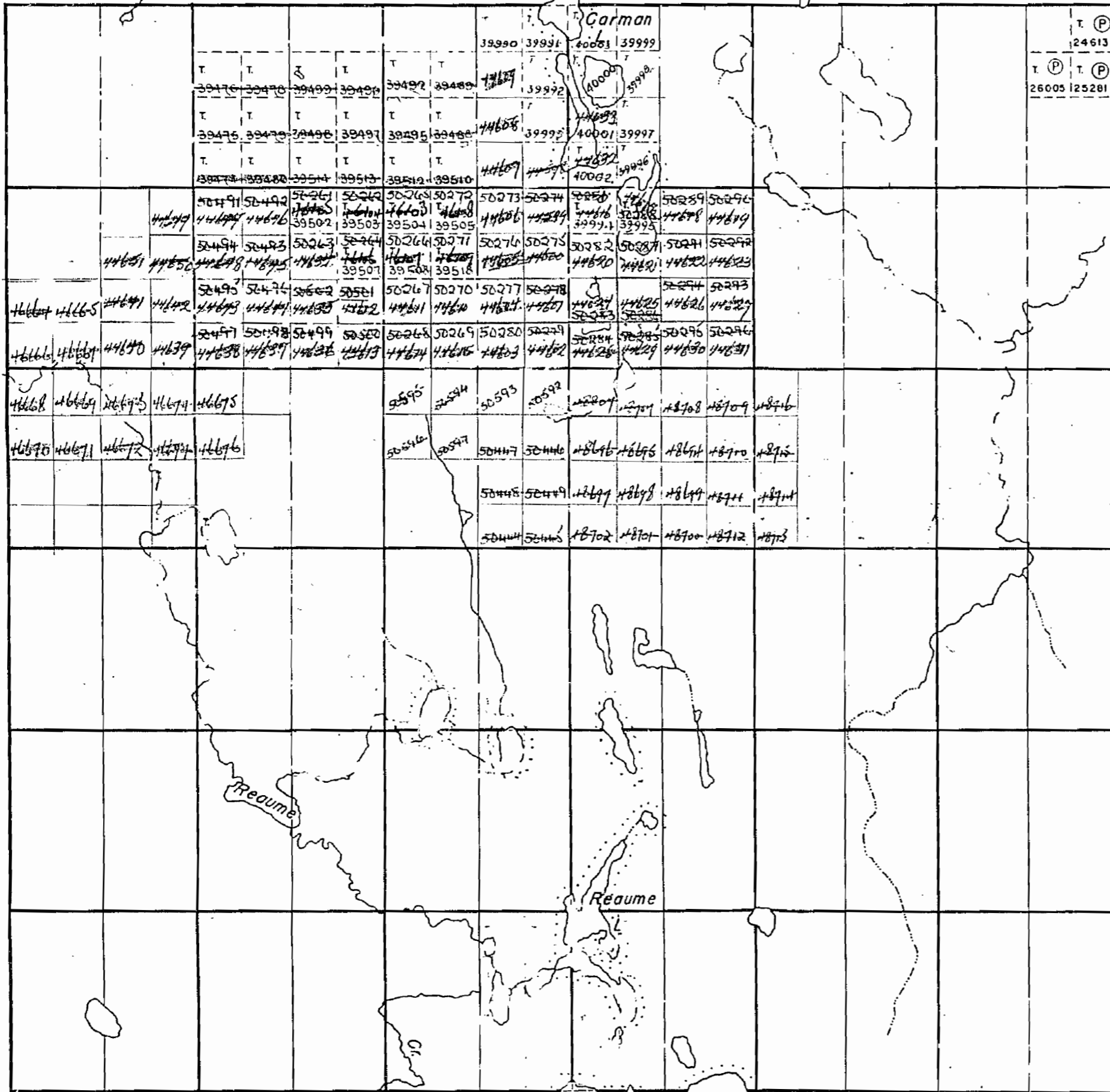
PLAN NO. — M-576

DEPARTMENT OF MINES  
—ONTARIO—

Beck Twp.

Hanna Twp.

VI  
V  
IV  
III  
II  
I



12 11 10 9 8 7 6 5 4 3 2 1

Duff Twp.



Fournier Twp.

THE TOWNSHIP OF  
OF

**REAUME**

DISTRICT OF  
COCHRANE

TIMISKAMING  
MINING DIVISION

SCALE: 1-INCH=40 CHAINS

LEGEND

- PATENTED LAND Ⓟ
- CROWN LAND SALE CS.
- LEASES Ⓛ
- LOCATED LAND Loc.
- LICENSE OF OCCUPATION L.O.
- ROADS
- IMPROVED ROADS
- RAILWAYS
- POWER LINES
- MARSH OR MUSKEG

NOTES

400' Reserve to Dept. of Lands & Forests shown thus:

Beck Twp.

Hanna Twp.

VI

V

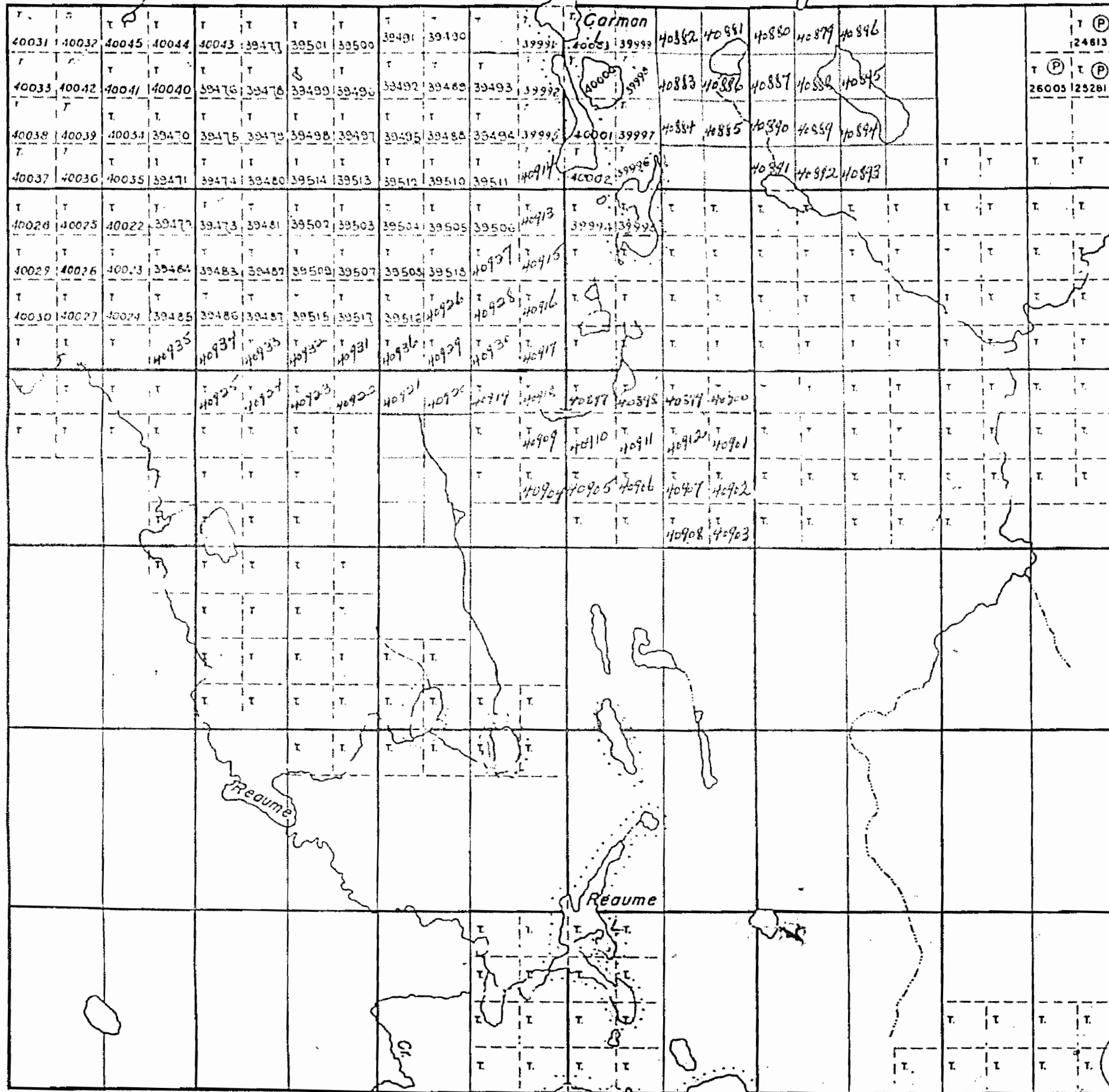
IV

III

II

I

See Sec 1  
Rt 1 Cm 1



12 11 10 9 8 7 6 5 4 3 2 1

Duff Twp.

PLAN NO. — M-576

DEPARTMENT OF MINES  
—ONTARIO—



Fournier Twp.

THE TOWNSHIP OF  
OF

**REAUME**

DISTRICT OF  
COCHRANE

PORCUPINE  
MINING DIVISION

SCALE: 1-INCH=40 CHAINS

LEGEND

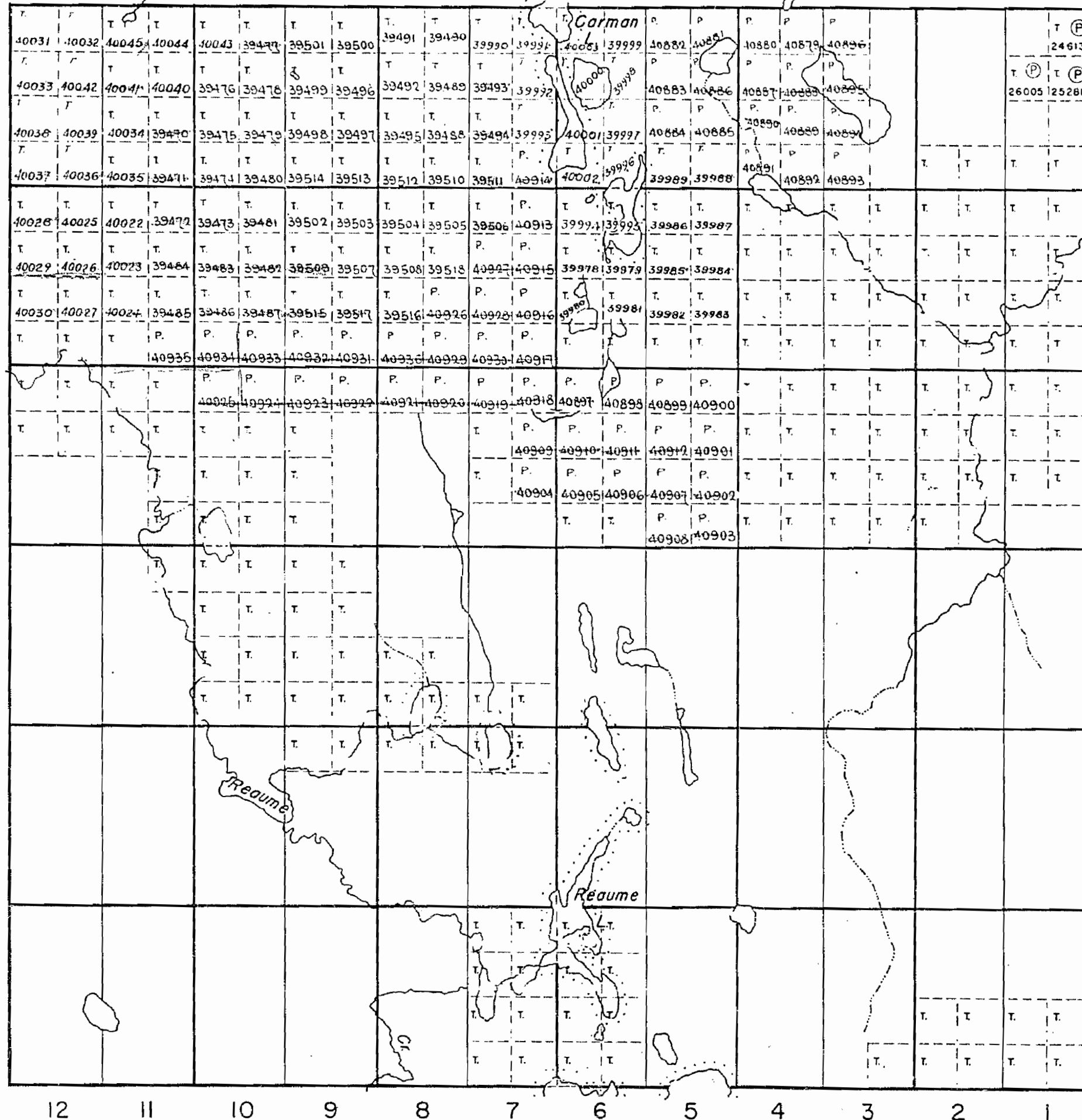
- PATENTED LAND Ⓟ
- CROWN LAND SALE C.S.
- LEASES Ⓛ
- LOCATED LAND Loc.
- LICENSE OF OCCUPATION L.O.
- ROADS
- IMPROVED ROADS
- RAILWAYS
- POWER LINES
- MARSH OR MUSKEG

NOTES

400' Reserve to Dept. of Lands & Forests  
shown thus:

PLAN NO. — M-576

DEPARTMENT OF MINES  
—ONTARIO—



VI

V

IV

III

II

I

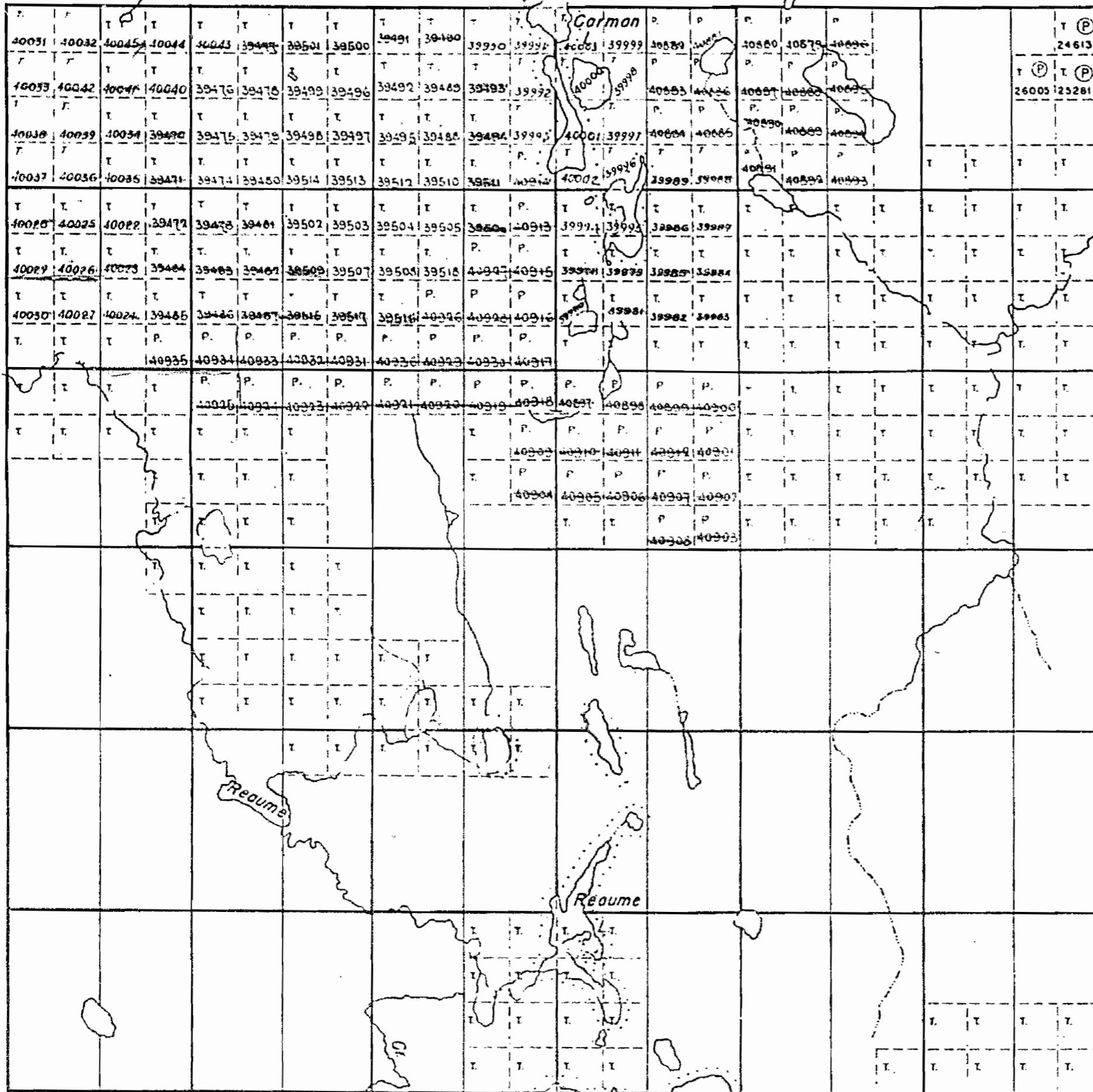
Hanna Twp.

Beck Twp.

Duff Twp.



Fournier Twp.



12 11 10 9 8 7 6 5 4 3 2 1

Duff Twp.

THE TOWNSHIP OF REAUME

DISTRICT OF COCHRANE

PORCUPINE MINING DIVISION

SCALE: 1-INCH=40 CHAINS

LEGEND

- PATENTED LAND (P)
- CROWN LAND SALE (C.S.)
- LEASES (L)
- LOCATED LAND (Loc.)
- LICENSE OF OCCUPATION (L.O.)
- ROADS
- IMPROVED ROADS
- RAILWAYS
- POWER LINES
- MARSH OR MUSKEG

NOTES

400' Reserve to Dept. of Lands & Forests shown thus:



VI

V

IV

III

II

I


Hanna Twp.

PLAN NO. — M-576

DEPARTMENT OF MINES —ONTARIO—

Fournier Twp

Beck Twp.



Duff Twp.

THE TOWNSHIP OF

REAUME

DISTRICT OF COCHRANE

PORCUPINE MINING DIVISION

SCALE: 1-INCH = 40 CHAINS


LEGEND

- PATENTED LAND (P)
- CROWN LAND SALE C.S.
- LEASES (L)
- LOCATED LAND Loc.
- LICENSE OF OCCUPATION L.O.
- ROADS =
- IMPROVED ROADS =
- RAILWAYS =
- POWER LINES =
- MARSH OR MUSKEG =

NOTES

400' Surface Rights Reservation around all Lakes and Rivers.

ENTIRE SUBDIVISION ANNULLLED BY ORDER OF THE SURVEYOR GENERAL, FILE: 112122.



PLAN NO. - M - 576

DEPARTMENT OF MINES - ONTARIO -

VI

V

IV

III

II

I

Hanna Twp.



Fournier Twp.

TWP LINE RESURVEYED

THE TOWNSHIP OF OF

REAUME

DISTRICT OF COCHRANE

PORCUPINE MINING DIVISION

SCALE: 1-INCH=40 CHAINS


LEGEND

- PATENTED LAND (P)
- CROWN LAND SALE (C.S.)
- LEASES (L)
- LOCATED LAND (LOC)
- LICENSE OF OCCUPATION (L.O.)
- ROADS
- IMPROVED ROADS
- RAILWAYS
- POWER LINES
- MARSH OR MUSKEG

NOTES

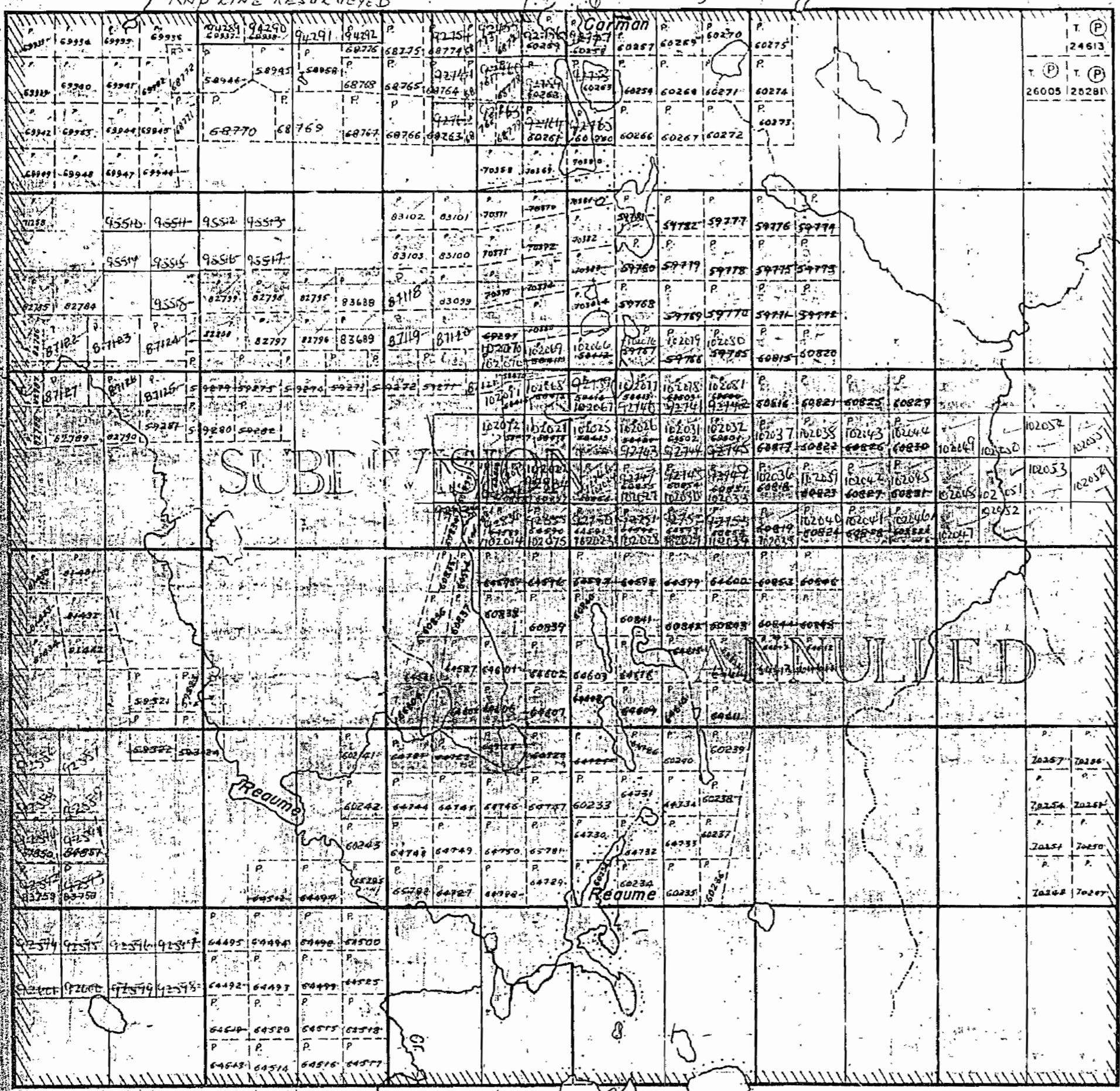
400' Surface Rights Reservation around all Lakes and Rivers

ENTIRE SUBDIVISION ANNULLED BY ORDER OF THE SURVEYOR GENERAL FILE 112122



PLAN NO. - M-576

DEPARTMENT OF MINES - ONTARIO -



VI

V

IV

III

II

I

Hanna Twp.

Duff Twp.

12 11 10 9 8 7 6 5 4 3 2 1

Beck Twp.

576

Fournier Twp.

Carman

VI

V

IV

III

II

I

Hanna Twp.

THE TOWNSHIP OF

REAUME

DISTRICT OF COCHRANE

PORCUPINE MINING DIVISION

SCALE 1-INCH=40 CHAINS

LEGEND

- PATENTED LAND (P)
- CROWN LAND SALE (CS)
- LEASES (L)
- LOCATED LAND (OC)
- LICENSE OF OCCUPATION (LO)
- ROADS (—)
- IMPROVED ROADS (—)
- RAILWAYS (—)
- POWER LINES (—)
- MARSH OR MUSKEG (—)

NOTES

.400' Surface Rights Reservation around all Lakes and Rivers.

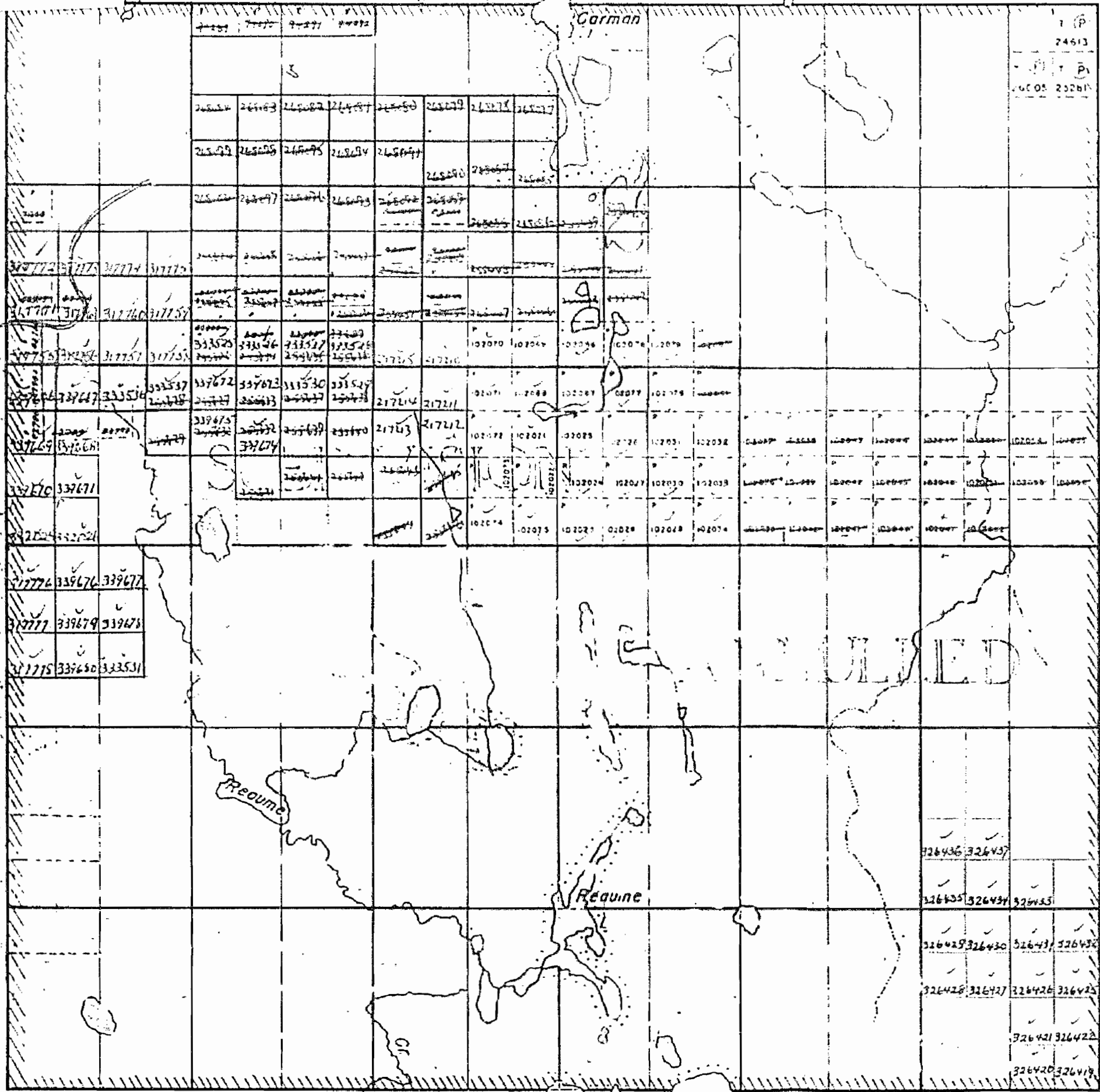
ENTIRE SURVEY MADE BY ORDER OF THE SURVEYOR GENERAL 1912

PORCUPINE  
 MINING DIV.  
**RECEIVED**  
 MAR 5 1969  
 AM 7:8-9:10:11:12:1:2:3:4:5:6 PM

PLAN NO. — M-576

DEPARTMENT OF MINES — ONTARIO —

M 576 187



12 11 10 9 8 7 6 5 4 3 2 1

Duff Twp.



576

Fournier Twp.

Carman

T.P.  
35275 24613  
T.P.  
26005 25281

VI

V

IV

III

II

I

Hanna Twp.

THE TOWNSHIP  
OF

**REAUME**

DISTRICT OF  
COCHRANE

PORCUPINE  
MINING DIVISION

#137

SCALE: 1-INCH=40 CHAINS

LEGEND

- PATENTED LAND (P)
- CROWN LAND SALE (C.S.)
- LEASES (L)
- LOCATED LAND (Loc.)
- LICENSE OF OCCUPATION (L.O.)
- ROADS
- IMPROVED ROADS
- RAILWAYS
- POWER LINES
- MARSH OR MUSKEG

NOTES

400' Surface Rights Reservation around  
all Lakes and Rivers.

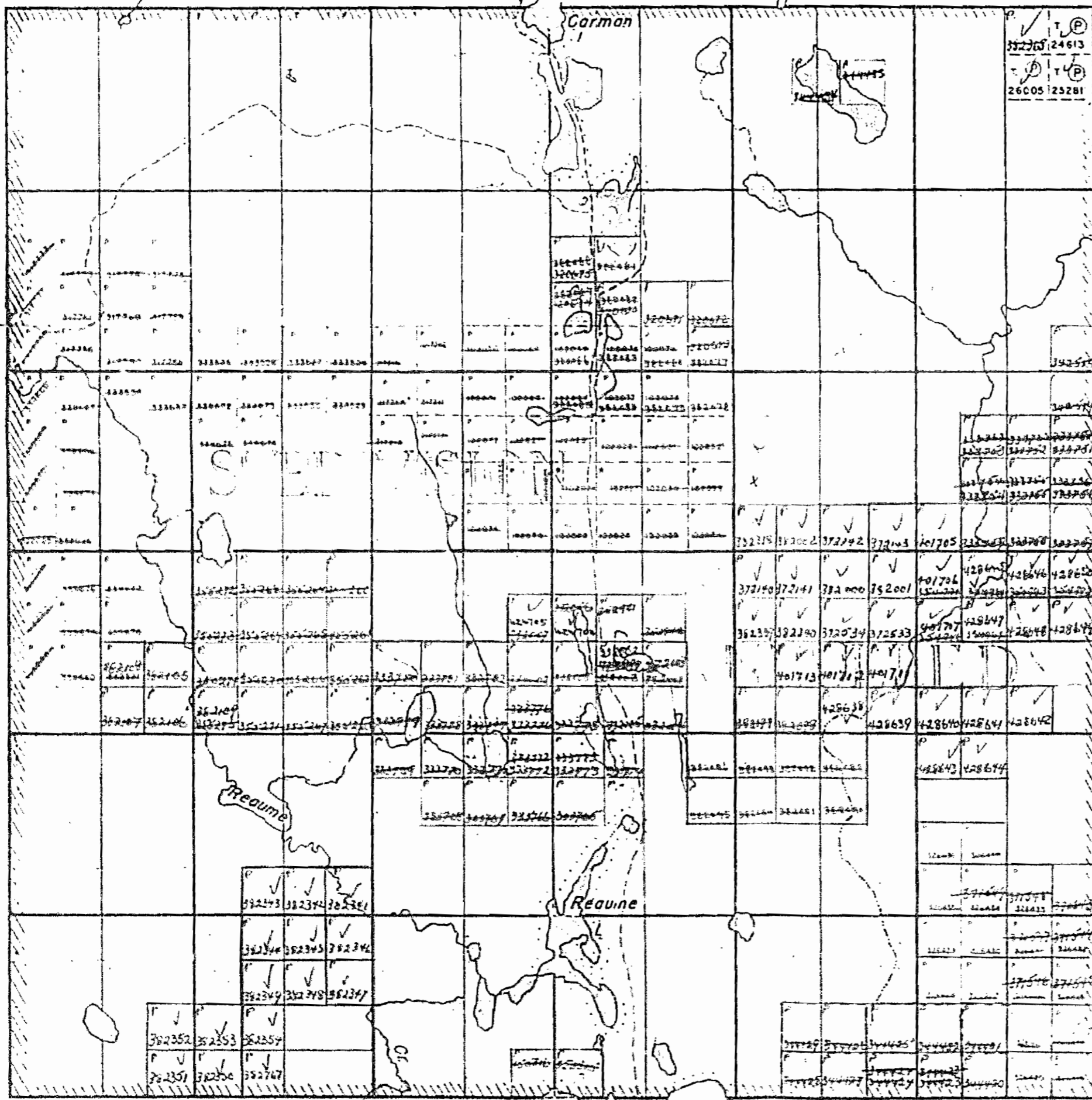
ENTIRE SUBDIVISION ANNULLED BY ORDER  
OF THE SURVEYOR GENERAL FILE 12122

PORCUPINE MINING DIVISION  
**RECEIVED**  
MAR 10 1972  
AM 7 12 19 10 11 12 1 2 1 3 4 5 16 PM

PLAN NO. — M-576

ONTARIO  
DEPARTMENT OF MINES  
AND NORTHERN AFFAIRS

Beck Twp.



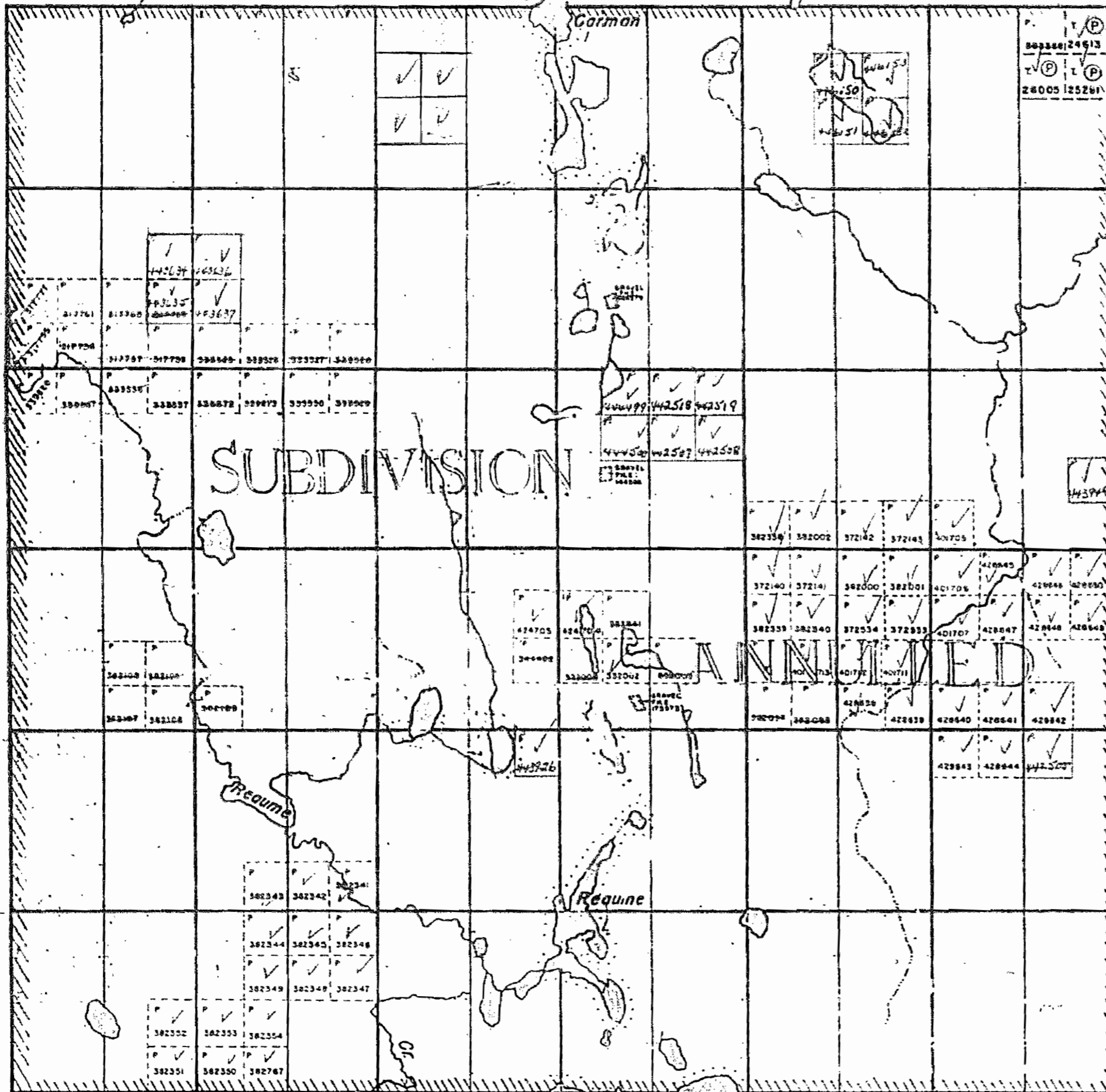
12 11 10 9 8 7 6 5 4 3 2 1

Duff Twp.

576

Fournier Twp.

Beck Twp.



12 11 10 9 8 7 6 5 4 3 2 1

Duff Twp.

VI

V

IV

III

II

I

Hanna Twp.

THE TOWNSHIP OF

**REAUME**

DISTRICT OF COCHRANE

PORCUPINE MINING DIVISION

SCALE: 1-INCH=40 CHAINS

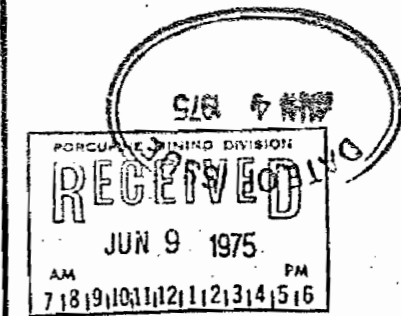
LEGEND

- PATENTED LAND Ⓟ
- CROWN LAND SALE C.S.
- LEASES Ⓛ
- LOCATED LAND Loc.
- LICENSE OF OCCUPATION L.O.
- ROADS ———
- IMPROVED ROADS ———
- RAILWAYS ———
- POWER LINES ———
- MARSH OR MUSKEG ———

NOTES

400' Surface Rights Reservation around all Lakes and Rivers.

ENTIRE SUBDIVISION ANNULLED BY ORDER OF THE SURVEYOR GENERAL FILE 112122.



PLAN NO. — M-576

ONTARIO  
MINISTRY OF NATURAL RESOURCES  
SURVEYS AND MAPPING BRANCH



576

Fournier Twp.

THE TOWNSHIP OF  
OF

**REAUME**

DISTRICT OF  
COCHRANE

PORCUPINE  
MINING DIVISION

SCALE: 1-INCH=40 CHAIN

LEGEND

- PATENTED LAND (P)
- CROWN LAND SALE (C)
- LEASES (L)
- LOCATED LAND Lo.
- LICENSE OF OCCUPATION L.O.
- ROADS
- IMPROVED ROADS
- RAILWAYS
- POWER LINES
- MARSH OR MUSKEG

NOTES

400' Reserve to Dept. of Lands & Forests shown thus:

SUBDIVISION ANNULLED BY  
ORDER OF SURVEYOR GENERAL  
SEE LAND ROLL

VI

V

IV

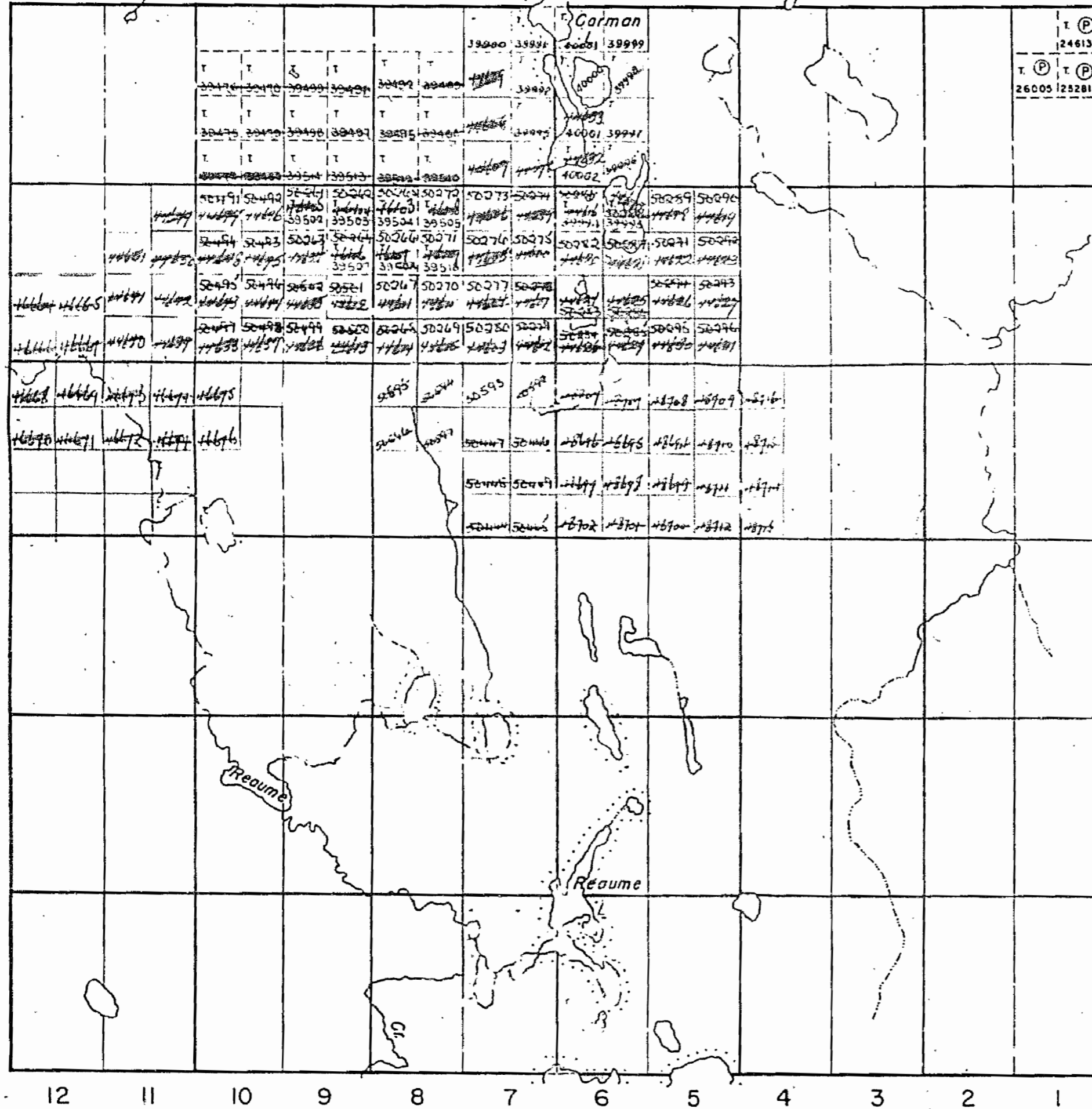
III

II

I

Hanna Twp.

Beck Twp.



Duff Twp.

PLAN NO. - M-576

DEPARTMENT OF MINES  
—ONTARIO—

NOTES

400' surface rights reservation along the shores of all lakes and rivers.

Subdivision of this township into lots and concessions was annulled July 9, 1962.

SAND AND GRAVEL

- G<sub>1</sub> GRAVEL RESERVE FILE: 144579
- G<sub>2</sub> GRAVEL RESERVE FILE: 144585
- G<sub>3</sub> GRAVEL RESERVE FILE: 173973
- G<sub>4</sub> QUARRY PERMIT

● PROPOSED SILVICULTURE PLANTING CAMPS RECEIVED JANUARY 12, 1989

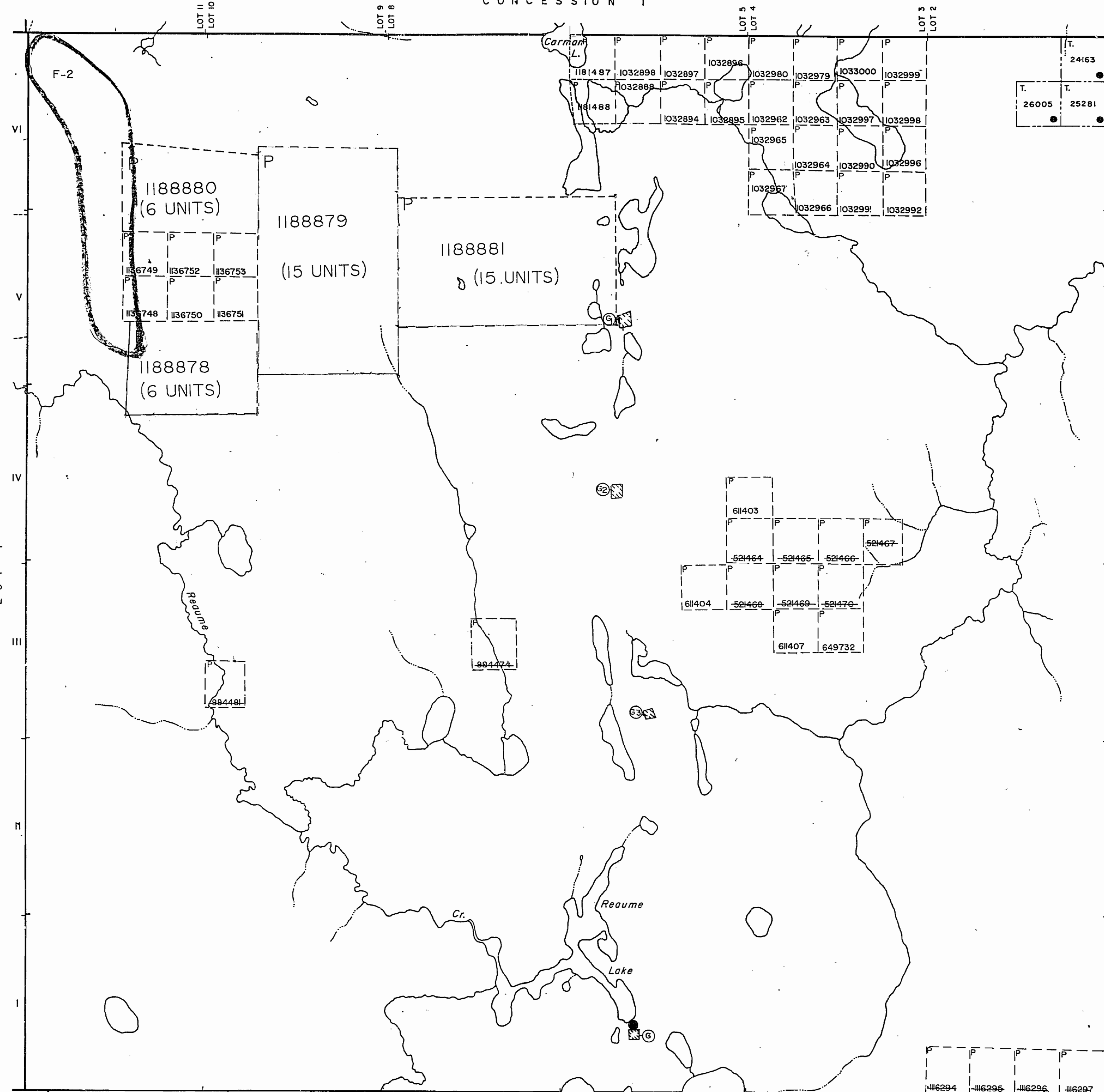
~~THIS TWP. SUBJECT TO FOREST ACTIVITY IN 1991/92 - FURTHER INFORMATION ON FILE~~

F-2 - SUBJECT TO FOREST ACTIVITY IN 1992/93

THE INFORMATION THAT APPEARS ON THIS MAP HAS BEEN COMPILED FROM VARIOUS SOURCES, AND ACCURACY IS NOT GUARANTEED. THOSE WISHING TO STAKE MINING CLAIMS SHOULD CONSULT WITH THE MINING RECORDER, MINISTRY OF NORTHERN DEVELOPMENT AND MINES, FOR ADDITIONAL INFORMATION ON THE STATUS OF THE LANDS SHOWN HEREON.

FOURNIER TP. M.477

CONCESSION 1



BECK TP. M.413

HANNA TP. M.490

LUCAS TP. M.537

DUFF TP. M.466

LEGEND

- HIGHWAY AND ROUTE No.
- OTHER ROADS
- TRAILS
- SURVEYED LINES:
  - TOWNSHIPS, BASE LINES, ETC.
  - LOTS, MINING CLAIMS, PARCELS, ETC.
- UNSURVEYED LINES:
  - LOT LINES
  - PARCEL BOUNDARY
  - MINING CLAIMS ETC.
- RAILWAY AND RIGHT OF WAY
- UTILITY LINES
- NON-PERENNIAL STREAM
- FLOODING OR FLOODING RIGHTS
- SUBDIVISION
- ORIGINAL SHORELINE
- MARSH OR MUSKEG
- MINES

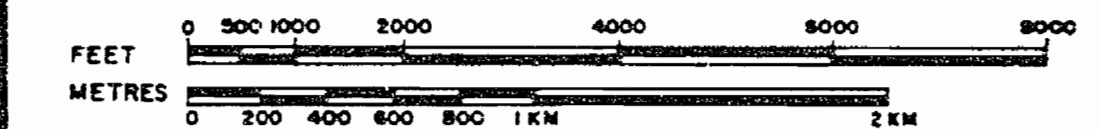
DISPOSITION OF CROWN LANDS

TYPE OF DOCUMENT	SYMBOL
PATENT, SURFACE & MINING RIGHTS	●
" SURFACE RIGHTS ONLY	○
" MINING RIGHTS ONLY	◐
LEASE, SURFACE & MINING RIGHTS	■
" SURFACE RIGHTS ONLY	□
" MINING RIGHTS ONLY	◻
LICENCE OF OCCUPATION	▼
CROWN LAND SALE	C.S.
ORDER-IN-COUNCIL	OC
RESERVATION	⊙
CANCELLED	⊗
SAND & GRAVEL	⊕

MAP REPLACED JULY 20, 1992 BY D.C.

PLACED ON ACTIVE FILE. CHECKED 20/03/90

SCALE : 1 INCH = 40 CHAINS



ACRES	HECTARES
40	16

TOWNSHIP

**REAUME**

DISTRICT

COCHRANE

MINING DIVISION

PORCUPINE



Ministry of Natural Resources

Ontario Surveys and Mapping Branch

Date OCT. 1975

Plan No.

Whitney Block Queen's Park, Toronto

**M.576**

S.E. CORNER CO-ORDINATES (Approx.)  
LAT. 48° 53' 04"  
DEP. 81° 04' 28"



Fournier Twp.

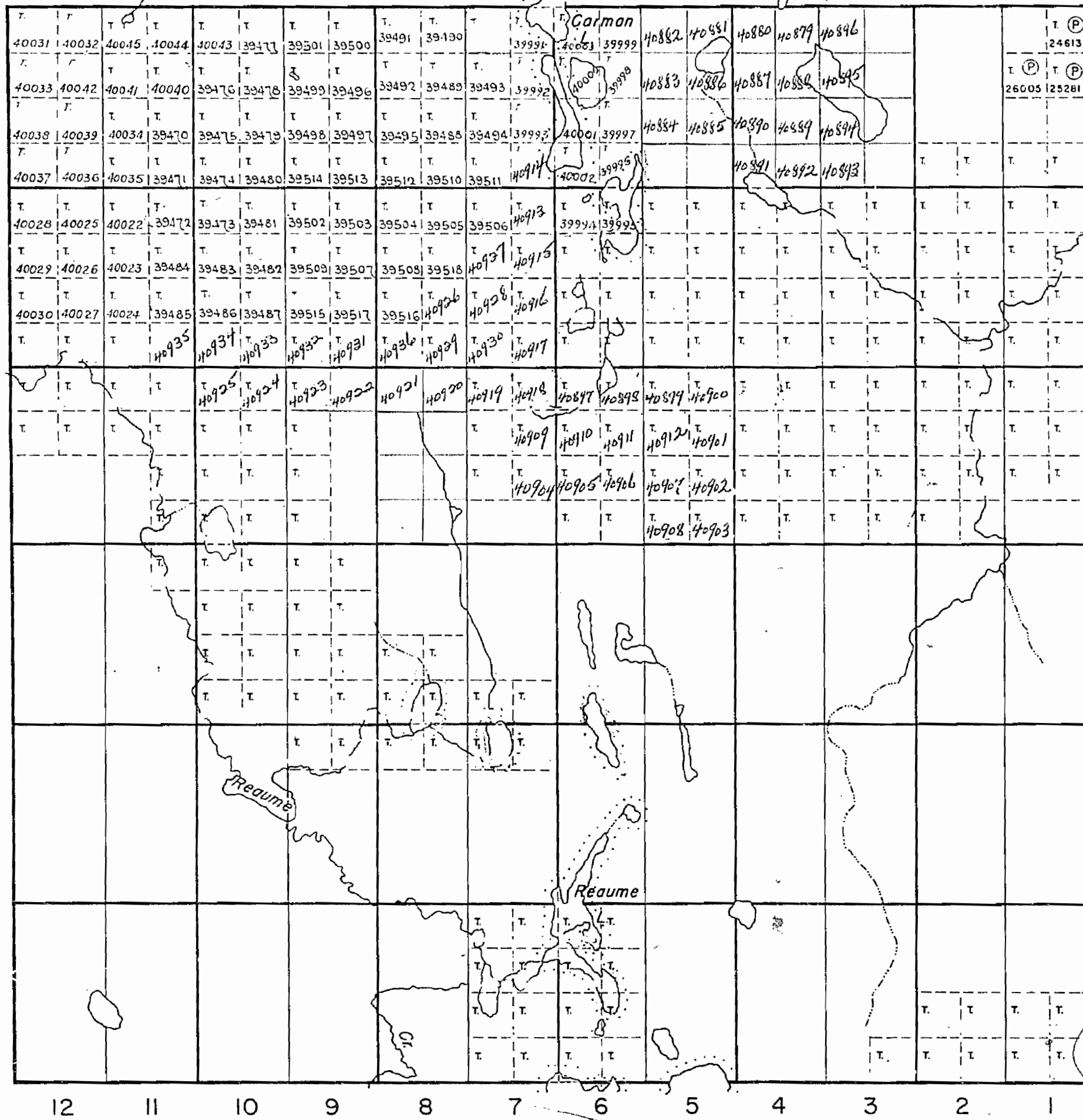
THE TOWNSHIP OF  
OF

**REAUME**

DISTRICT OF  
COCHRANE

TIMISKAMING  
MINING DIVISION

SCALE: 1-INCH=40 CHAINS



VI

V

IV

III

II

I


Hanna Twp.

LEGEND

- PATENTED LAND (P)
- CROWN LAND SALE (CS)
- LEASES (L)
- LOCATED LAND (Loc.)
- LICENSE OF OCCUPATION (L.O.)
- ROADS
- IMPROVED ROADS
- RAILWAYS
- POWER LINES
- MARSH OR MUSKEG

NOTES

400' Reserve to Dept. of Lands & Forests shown thus:



PLAN NO. — M-576

DEPARTMENT OF MINES  
—ONTARIO—

576

Fournier Twp.

THE TOWNSHIP OF  
OF

**REAUME**

DISTRICT OF  
COCHRANE


PORCUPINE  
MINING DIVISION

SCALE: 1-INCH=40 CHAINS

LEGEND

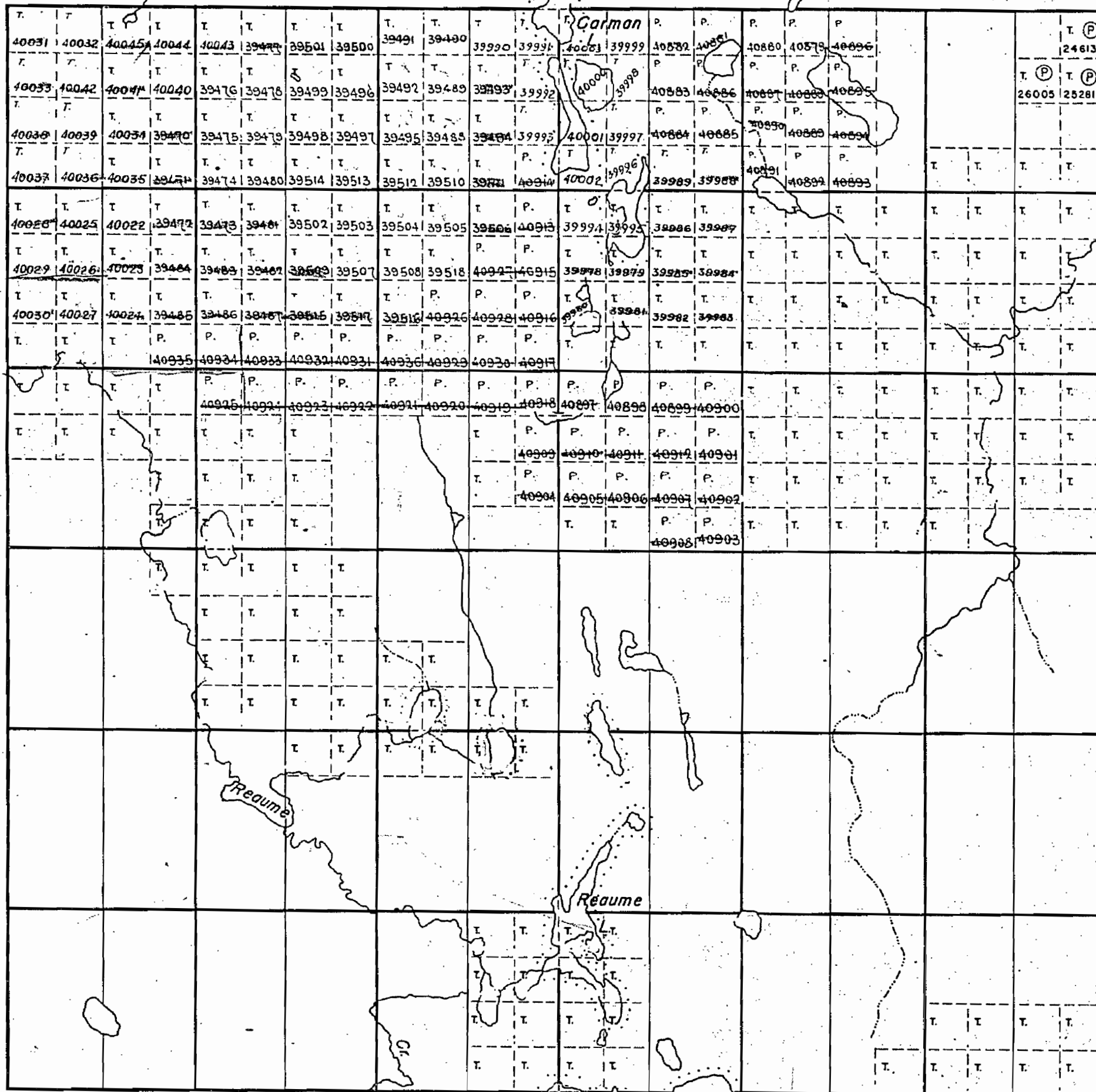
PATENTED LAND	Ⓟ
CROWN LAND SALE	C.S.
LEASES	Ⓛ
LOCATED LAND	Loc.
LICENSE OF OCCUPATION	L.O.
ROADS	— — — — —
IMPROVED ROADS	— — — — —
RAILWAYS	— — — — —
POWER LINES	— — — — —
MARSH OR MUSKEG	⊿ ⊿ ⊿

NOTES

400' Reserve to Dept. of Lands & Forests  
shown thus: 

PLAN NO. — M-576

DEPARTMENT OF MINES  
—ONTARIO—



VI

V

IV

III

II

I

Beck Twp.

Hanna Twp.

Duff Twp.



576

Fournier Twp.

THE TOWNSHIP OF  
OF

# REAUME

DISTRICT OF  
COCHRANE

PORCUPINE  
MINING DIVISION

SCALE: 1-INCH=40 CHAINS

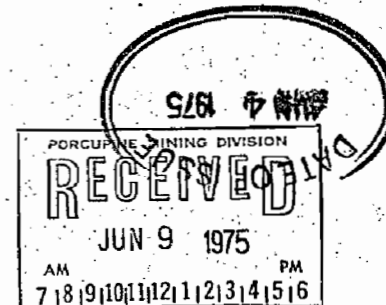
## LEGEND

- PATENTED LAND Ⓟ
- CROWN LAND SALE C.S.
- LEASES Ⓛ
- LOCATED LAND Loc.
- LICENSE OF OCCUPATION L.O.
- ROADS
- IMPROVED ROADS
- RAILWAYS
- POWER LINES
- MARSH OR MUSKEG

## NOTES

400' Surface Rights Reservation around  
all Lakes and Rivers.

ENTIRE SUBDIVISION ANNULLED BY ORDER  
OF THE SURVEYOR GENERAL FILE #112122.



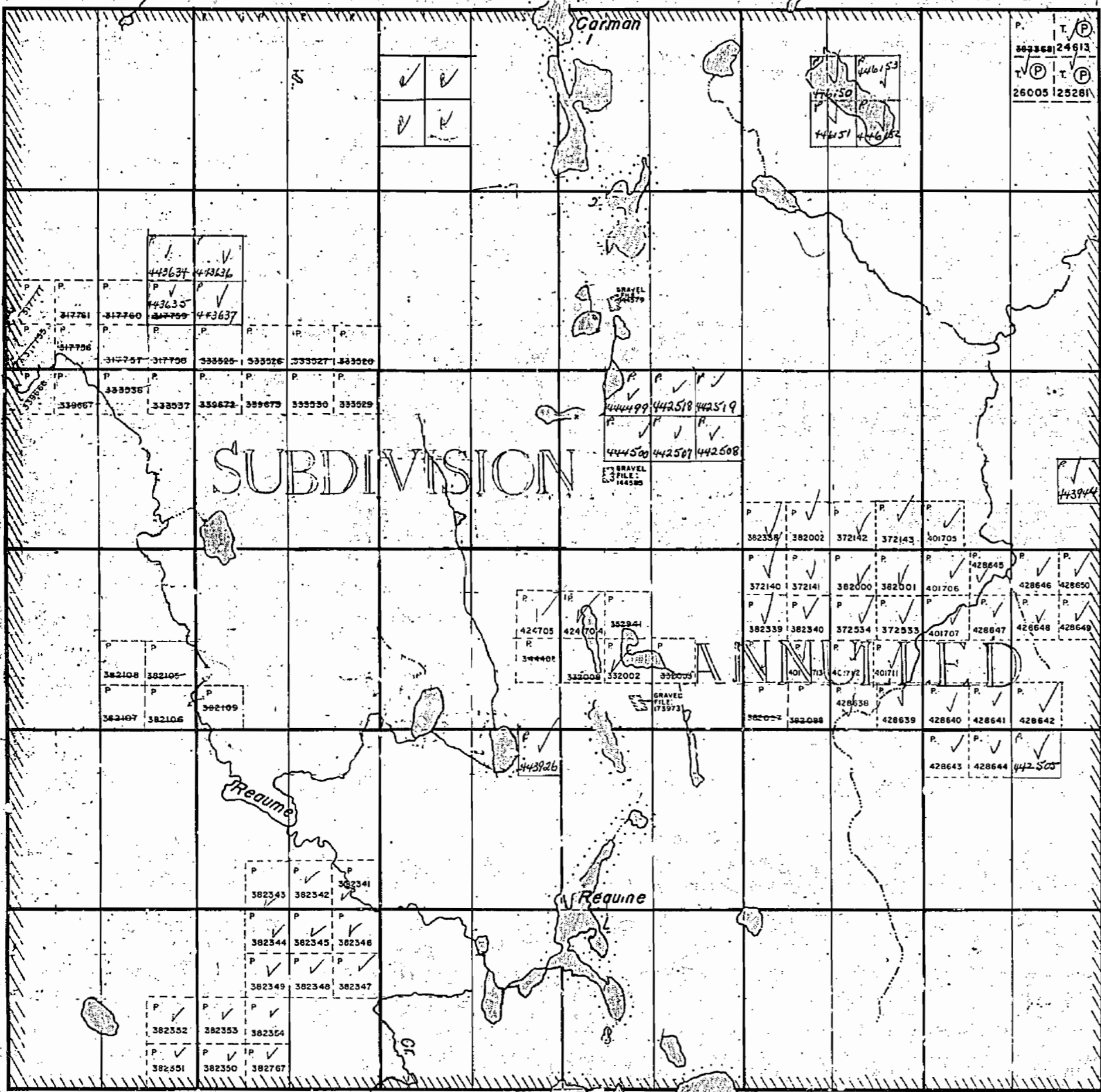
PLAN NO. — M-576

ONTARIO  
MINISTRY OF NATURAL RESOURCES  
SURVEYS AND MAPPING BRANCH

Beck Twp.

Hanna Twp.

VI  
V  
IV  
III  
II  
I

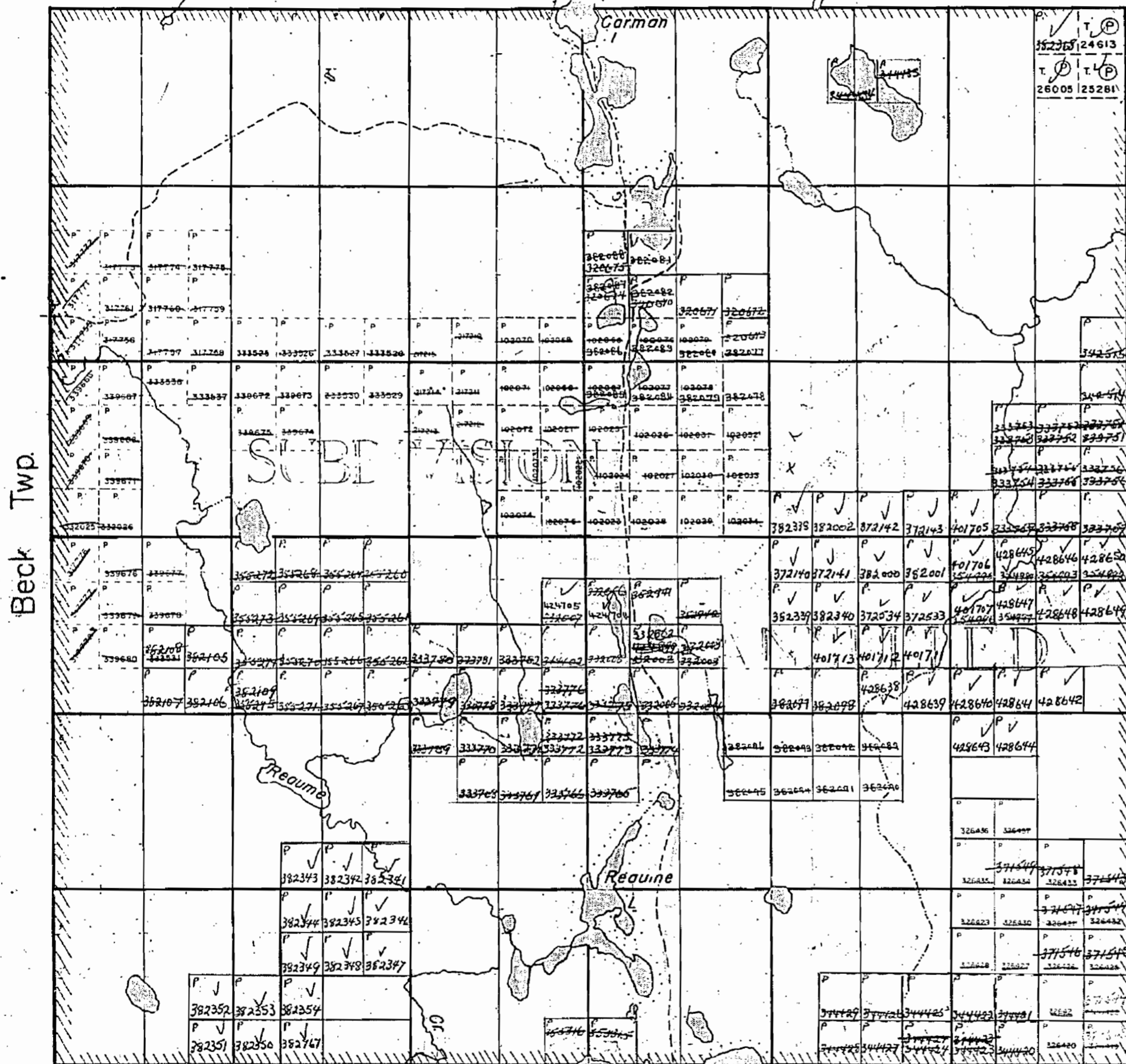


12 11 10 9 3 7 6 5 4 3 2 1

Duff Twp.

G.E.M.

Fournier Twp.



VI  
V  
IV  
III  
II  
I

THE TOWNSHIP OF

**REAUME**

DISTRICT OF COCHRANE

PORCUPINE MINING DIVISION

SCALE: 1-INCH=40 CHAINS

#137

LEGEND

- PATENTED LAND Ⓟ
- CROWN LAND SALE C.S.
- LEASES Ⓛ
- LOCATED LAND Loc.
- LICENSE OF OCCUPATION L.O.
- ROADS —
- IMPROVED ROADS —
- RAILWAYS —
- POWER LINES —
- MARSH OR MUSKEG —

NOTES

400' Surface Rights Reservation around all Lakes and Rivers.

ENTIRE SUBDIVISION ANNULLED BY ORDER OF THE SURVEYOR GENERAL FILE #12122.

FORCUPINE MINING DIVISION  
**RECEIVED**  
MAR 10 1972  
AM. PM.  
7 13 19 11 11 12 11 12 13 14 15 16

PLAN NO. — M-576

ONTARIO  
DEPARTMENT OF MINES  
AND NORTHERN AFFAIRS



Fournier Twp.

Carman

T.P. 24613  
D.T.P. 26C05 25281

VI

V

IV

III

II

I

Hanna Twp.

THE TOWNSHIP OF

**REAUME**

DISTRICT OF COCHRANE

PORCUPINE MINING DIVISION

SCALE: 1-INCH = 40 CHAINS

LEGEND

- PATENTED LAND Ⓟ
- CROWN LAND SALE C.S.
- LEASES Ⓢ
- LOCATED LAND L.O.C.
- LICENSE OF OCCUPATION L.O.
- ROADS — — — — —
- IMPROVED ROADS = = = = =
- RAILWAYS —+—+—+—+—
- POWER LINES —o—o—o—o—
- MARSH OR MUSKEG ~ ~ ~ ~ ~

NOTES

.400' Surface Rights Reservation around all Lakes and Rivers.

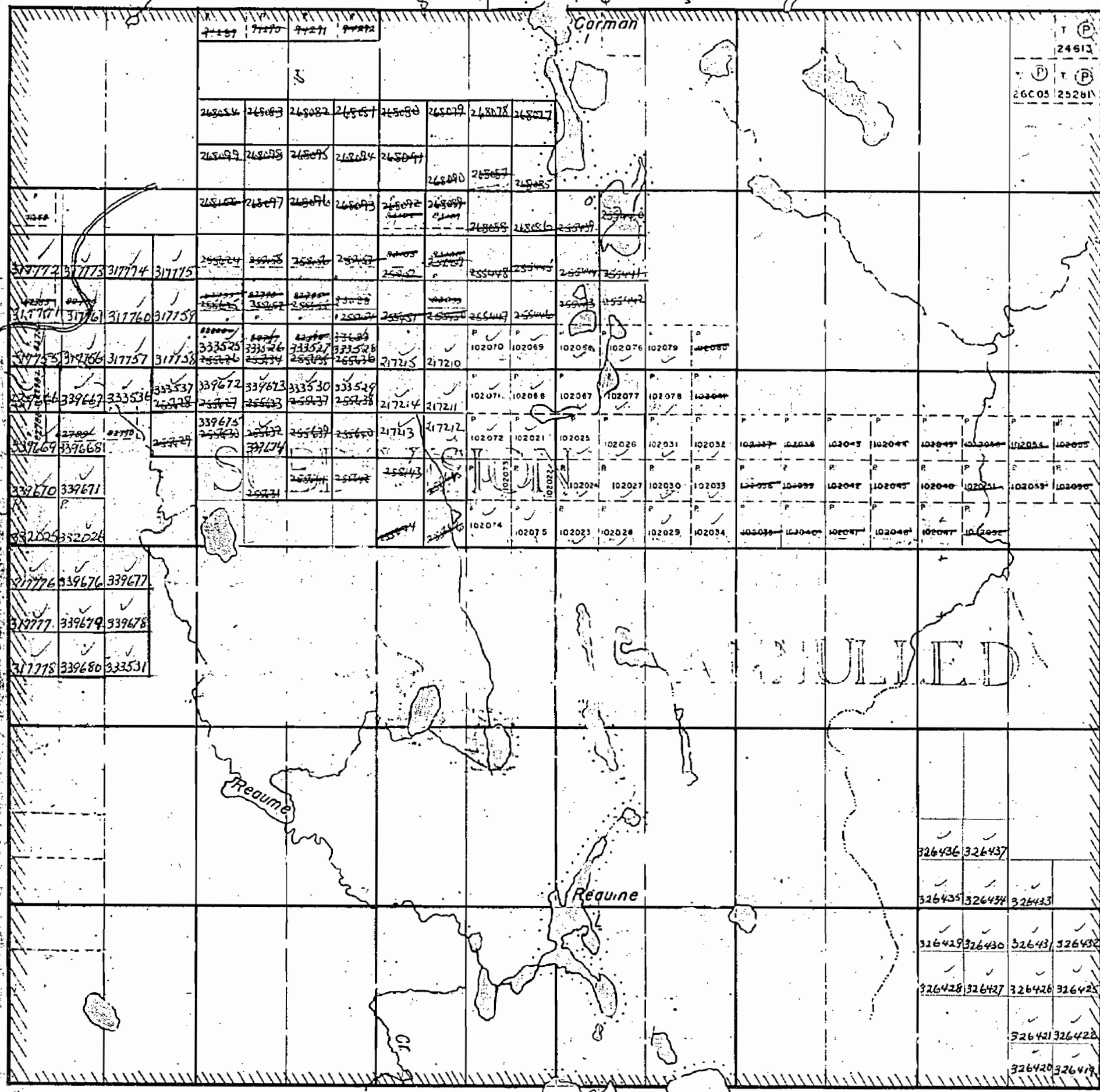
ENTIRE SUBDIVISION ANNULLED BY ORDER OF THE SURVEYOR GENERAL FILE 3122

PORCUPINE MINING DIV. RECEIVED MAR 5 1969 AM 7:8.9.10.11.12.1.2.3.4.5.6.8 PM

PLAN NO. — M-576

DEPARTMENT OF MINES —ONTARIO—

M 576 187



12 11 10 9 8 7 6 5 4 3 2 1

Duff Twp.



576

48

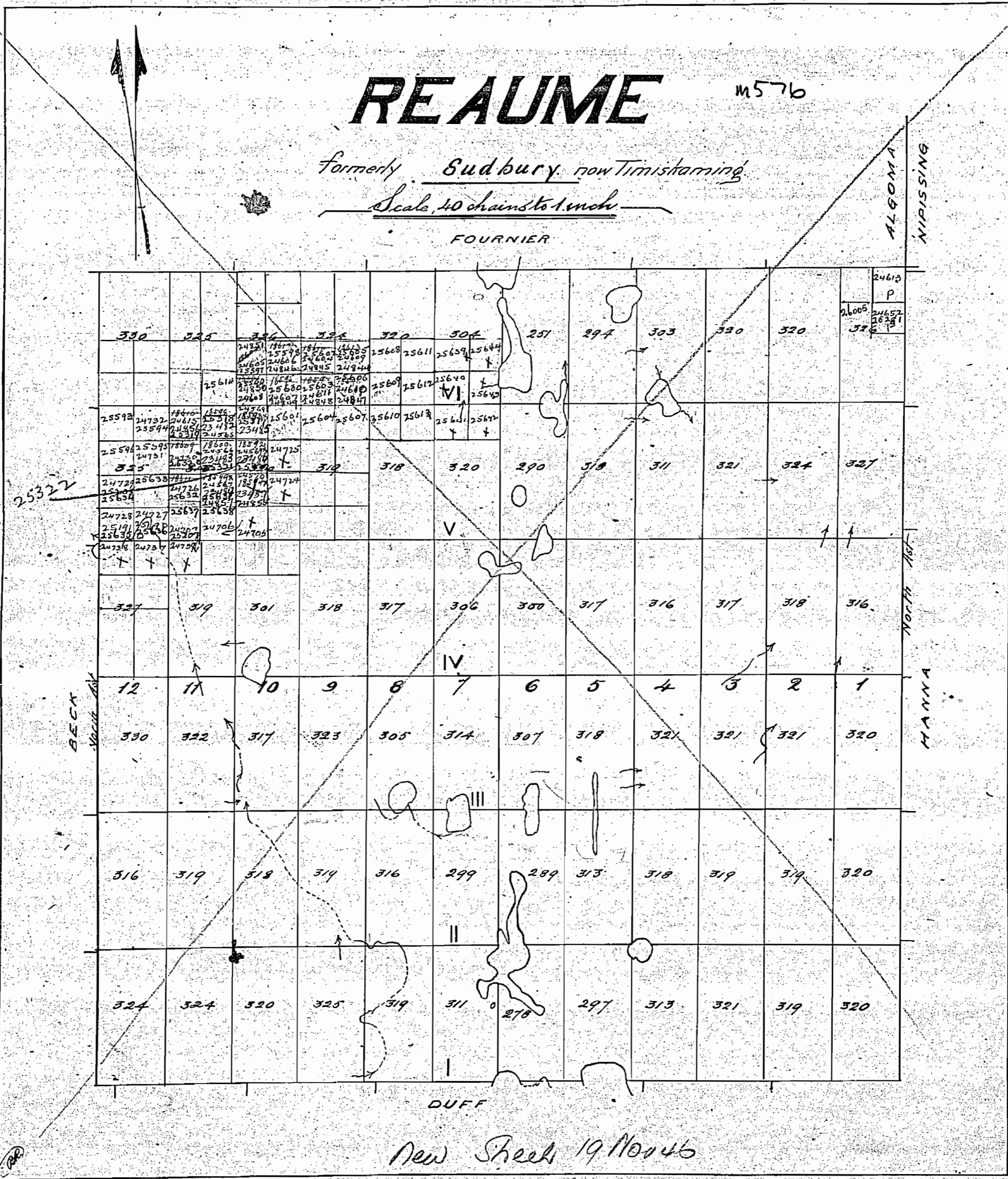
# REAUME

M576

formerly Sudbury now Timiskaming

Scale 40 chains to 1 inch

FOURNIER



16-19 270  
20 20  
21 40

25322

New Sheet 19 Nov 46



Fournier Twp.

THE TOWNSHIP OF

# REAUME

DISTRICT OF COCHRANE

PORCUPINE MINING DIVISION

SCALE: 1-INCH=40 CHAINS

### LEGEND

- PATENTED LAND P
- CROWN LAND SALE C.S.
- LEASES L
- LOCATED LAND LOC.
- LICENSE OF OCCUPATION L.O.
- ROADS —
- IMPROVED ROADS —
- RAILWAYS —
- POWER LINES —
- MARSH OR MUSKEG —

### NOTES

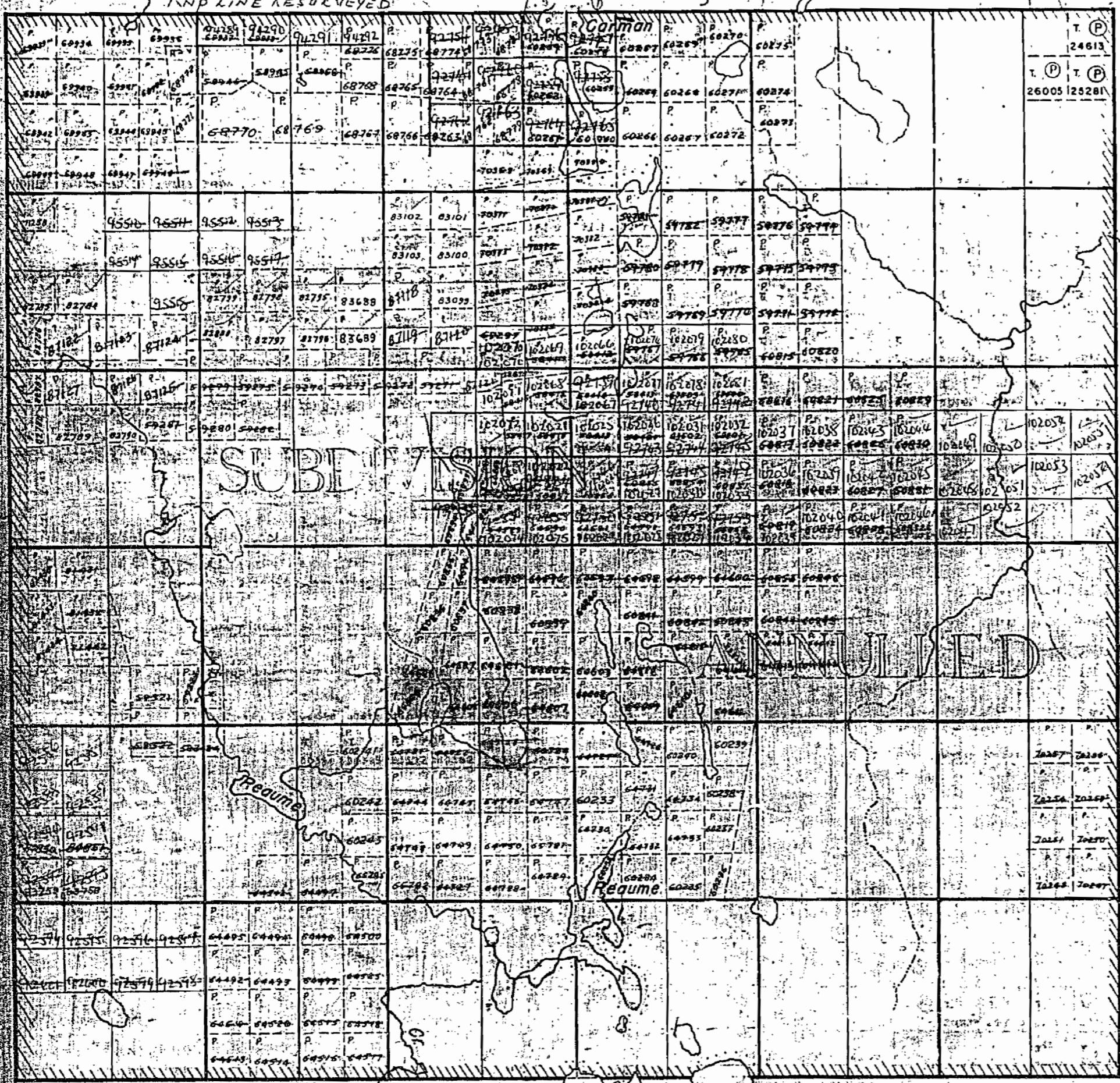
400' Surface Rights Reservation around  
all Lakes and Rivers.

ENTIRE SUBDIVISION ANNULLED BY ORDER  
OF THE SURVEYOR GENERAL FILE 112122

FORCUPINE  
MINING DIV.  
**RECEIVED**  
APR 29 1966  
AM 7:30 PM 12:30

PLAN NO. — M-576

DEPARTMENT OF MINES  
—ONTARIO—



12 11 10 9 8 7 6 5 4 3 2 1

Duff Twp.