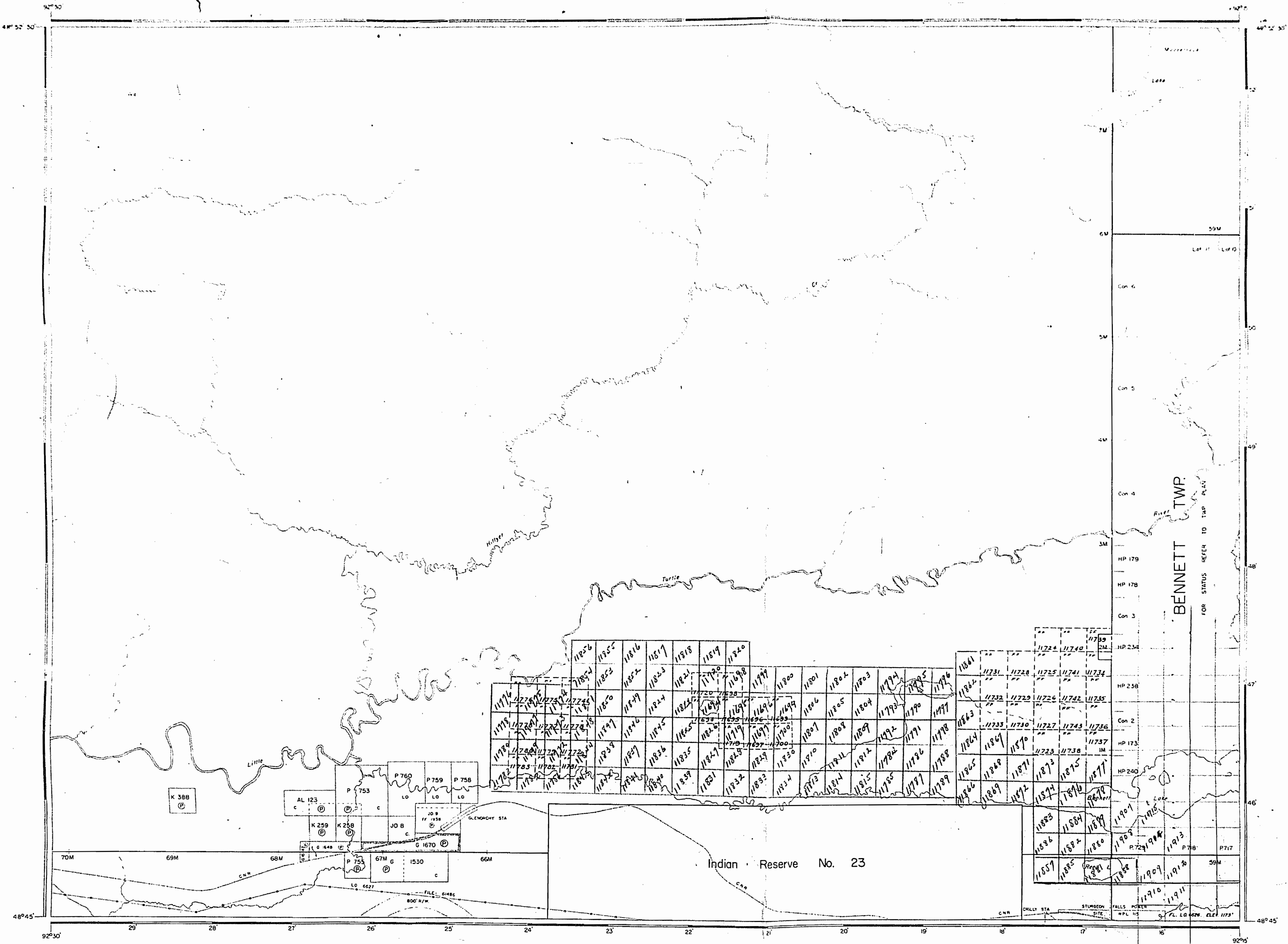


AREA OF
REED LAKE
 DISTRICT OF
 RAINY RIVER
 FORT FRANCES
 MINING DIVISION
 SCALE: 1-INCH 40 CHAINS

LEGEND

PATENTED LAND	Ⓟ
CROWN LAND SALE	C.S.
LEASES	Ⓛ
LOCATED LAND	Loc
LICENSE OF OCCUPATION	L.O.
MINING RIGHTS ONLY	M.R.O.
SURFACE RIGHTS ONLY	S.R.O.
ROADS	—
IMPROVED ROADS	—
KING'S HIGHWAYS	—
RAILWAYS	—
POWER LINES	—
MARSH OR MUSKEG	—
MINES	*

NOTES



PLAN NO. **M.2392**
 DEPARTMENT OF MINES
 - ONTARIO -

AREA OF

REED LAKE

DISTRICT OF
RAINY RIVER

FORT FRANCES
MINING DIVISION


SCALE 1 INCH = 40 CHAINS

LEGEND

- PATENTED LAND
- CROWN LAND SALE
- LEASES
- LOCATED LAND
- LICENSE OF OCCUPATION
- MINING RIGHTS ONLY
- SURFACE RIGHTS ONLY
- ROADS
- APPROVED ROADS
- KING'S HIGHWAYS
- RAILWAYS
- POWER LINES
- WARTH OR MUSKIEG
- MINES

NOTES

Jan 18/9
 Sept 18/9
 Dec 18/9
 Feb 10
 June 10



BENNETT TWP.
 FROM STATION WEST TO TWP. LINE

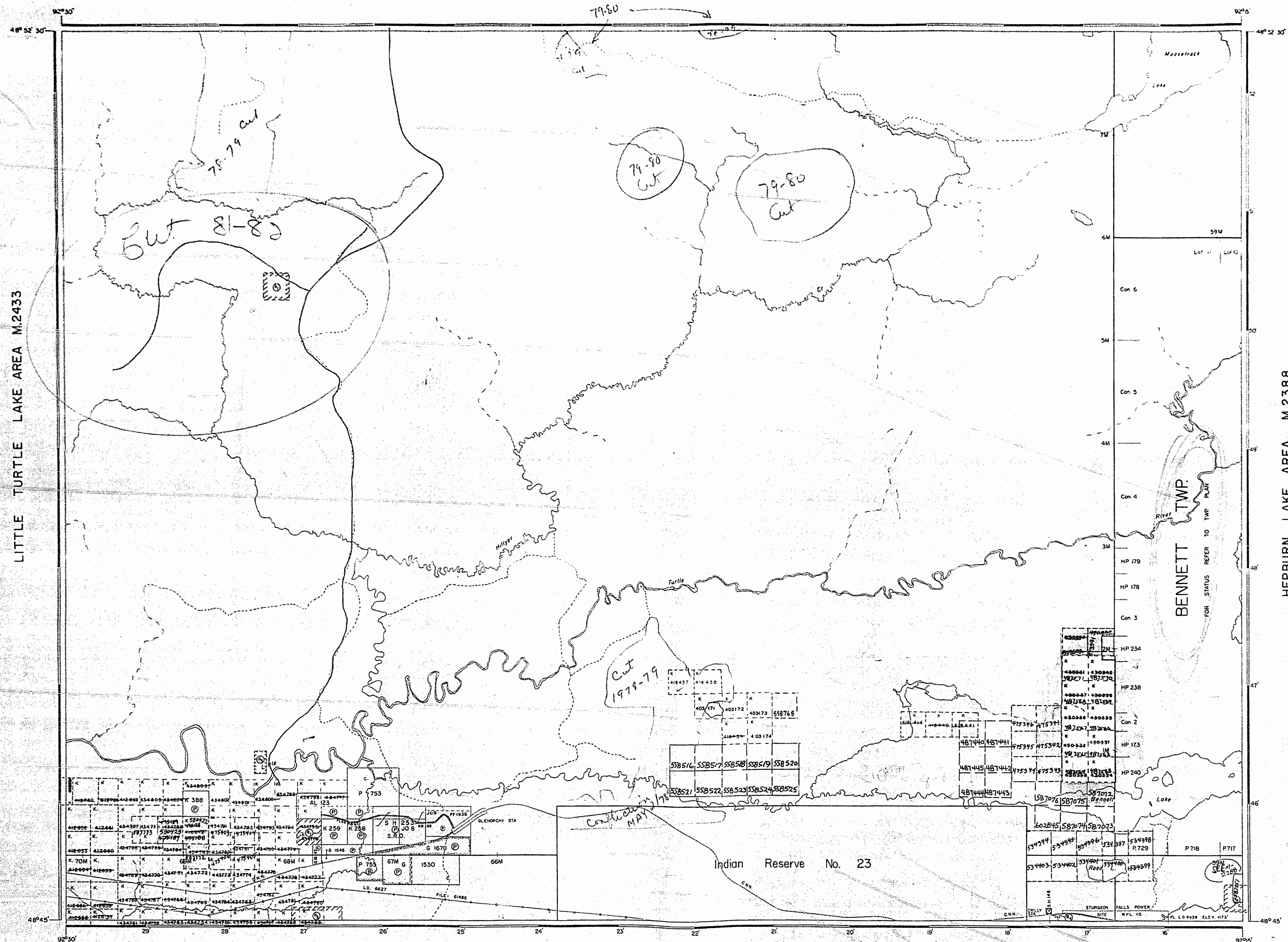
Indian Reserve No. 23

PLAN NO. **M.2392**

DEPARTMENT OF MINES
- ONTARIO -

MANION LAKE AREA M.2406

AREA OF
REED LAKE
DISTRICT OF
RAINY RIVER
KENORA
MINING DIVISION
SCALE: 1-INCH = 40 CHAINS



LITTLE TURTLE LAKE AREA M.2433

HEPBURN LAKE AREA M.2388

WILD POTATO LAKE AREA M.2397



LEGEND

- PATENTED LAND (P)
- CROWN LAND SALE (C.S.)
- LEASES (L)
- LOCATED LAND (Loc)
- LICENSE OF OCCUPATION (L.O.)
- MINING RIGHTS ONLY (M.R.O.)
- SURFACE RIGHTS ONLY (S.R.O.)
- ROADS (—)
- IMPROVED ROADS (—)
- KING'S HIGHWAYS (—)
- RAILWAYS (—)
- POWER LINES (—)
- MARSH OR MUSKEG (—)
- MINES (—)

NOTES

400' surface rights reservation along the shores of all lakes and rivers.

- ① GRAVEL FILE 162718
- ② M.T.C. PIT 1089
GRAVEL FILE 162718
- ③ M.T.C. PIT 1058
- ④ GRAVEL FILE 162799 vol 7
- ⑤ M.N.R. Gravel Reserve No 228, File 162718



NATIONAL TOPOGRAPHIC SERIES 52C16

PLAN NO. **M.2392**

ONTARIO
MINISTRY OF NATURAL RESOURCES
SURVEYS AND MAPPING BRANCH

AREA OF

REED LAKE

DISTRICT OF
RAINY RIVER

KENORA
MINING DIVISION

SCALE: 1-INCH = 40 CHAIN

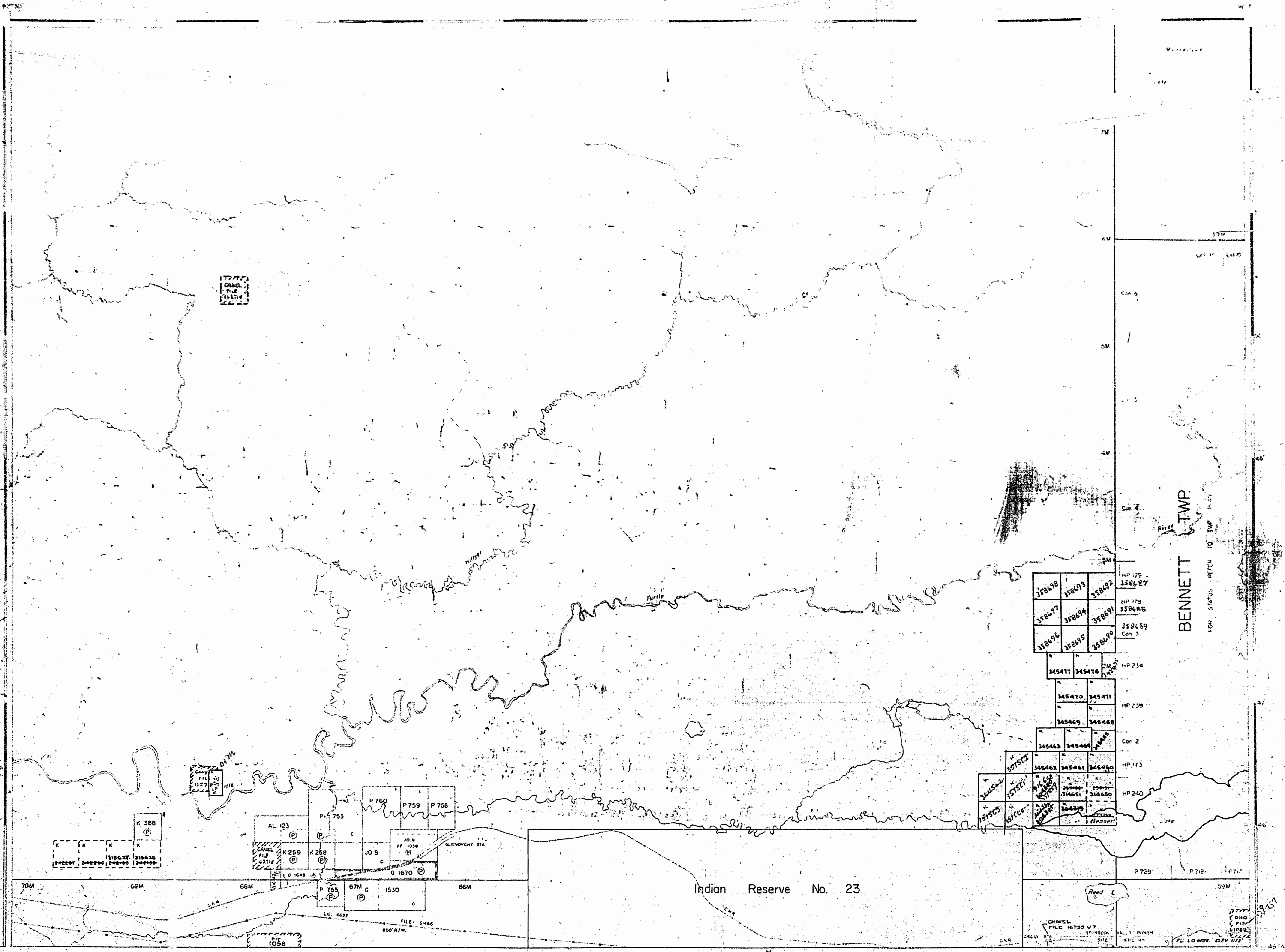
LEGEND

- PATENTED LAND
- CROWN LAND SALE
- LEASES
- LOCATED LAND
- LICENSE OF OCCUPATION
- MINING RIGHTS ONLY
- SURFACE RIGHTS ONLY
- ROADS
- IMPROVED ROADS
- KING'S HIGHWAYS
- RAILWAYS
- POWER LINES
- MARSH OR MUSKEG
- MINES

NOTES

KENORA
FILED
REC'D. FEB 19 1971
RECEIPT No.
MINING DIVISION

July 30/71
Oct 1/71
Jan 2/72
July 10/72
Sept 11/72
Oct 11/72
Sam. 5 1973
June 25/73
Aug 20/73
July 31/74
Sept. 10/74
Dec. 2/74



NATIONAL TOPOGRAPHIC SERIES 52C16

PLAN NO. **M.2392**

ONTARIO
DEPARTMENT OF MINES
AND NORTHERN AFFAIRS

Reed L. 2392

MANION LAKE AREA M.2406

LITTLE TURTLE LAKE AREA M.2433

AREA OF
REED LAKE

DISTRICT OF
RAINY RIVER

KENORA
MINING DIVISION

SCALE: 1-INCH 40 CHAINS



LEGEND

- PATENTED LAND Ⓟ
- CROWN LAND SALE CS
- LEASES L
- LOCATED LAND Loc
- LICENSE OF OCCUPATION LO
- MINING RIGHTS ONLY MRO
- SURFACE RIGHTS ONLY SRO
- ROADS —
- IMPROVED ROADS —
- KING'S HIGHWAYS —
- RAILWAYS —
- POWER LINES —
- MARSH OR MUSKEG —
- MINES X

NOTES

400' surface rights reservation along the shores of all lakes and rivers.

- Ⓞ GRAVEL FILE 16278
- Ⓞ M.T.C. PIT 1089
- Ⓞ GRAVEL FILE 16276
- Ⓞ M.T.C. PIT 1058
- Ⓞ GRAVEL FILE 16239-407



JUNE 2/75
JUNE 20/75

NATIONAL TOPOGRAPHIC SERIES 52C16

PLAN NO. **M.2392**

ONTARIO
MINISTRY OF NATURAL RESOURCES
SURVEYS AND MAPPING BRANCH

HEPBURN LAKE AREA M.2388

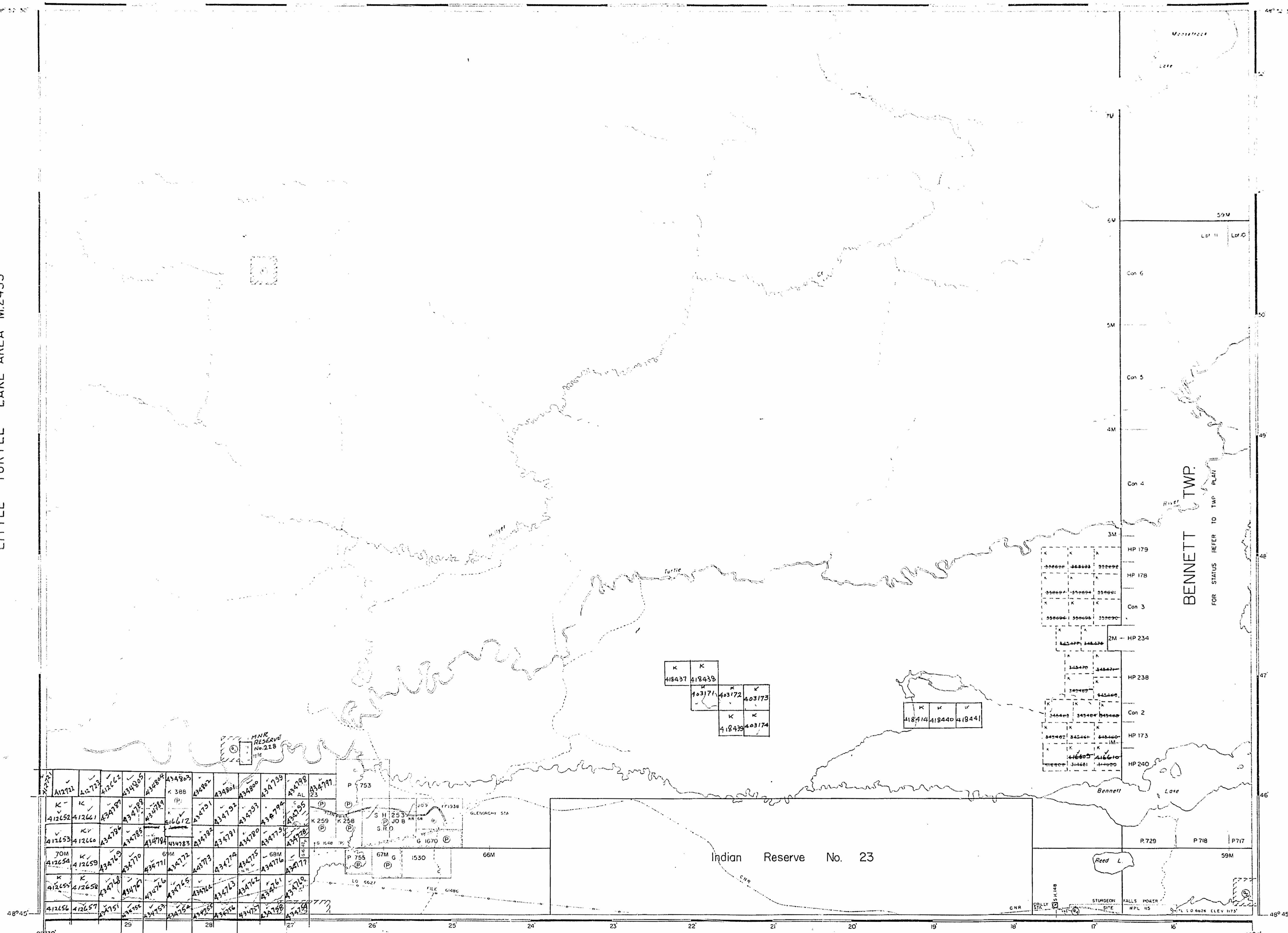
BENNETT TWP.
FOR STATUS REFER TO TWP PLAN

Indian Reserve No. 23

REED Lk 2392

(487922)

WILD POTATO LAKE AREA M.2397



AREA OF

REED LAKE

DISTRICT OF RAINY RIVER

FORT FRANCES MINING DIVISION

SCALE: 1-INCH = 40 CHAINS

LEGEND

- PATENTED LAND
- CROWN LAND SALE
- LEASES
- LOCATED LAND
- LICENSE OF OCCUPATION
- MINING RIGHTS ONLY
- SURFACE RIGHTS ONLY
- ROADS
- IMPROVED ROADS
- KING'S HIGHWAYS
- RAILWAYS
- POWER LINES
- MARSH OR MUSKEG
- MINES

NOTES

OFFICE

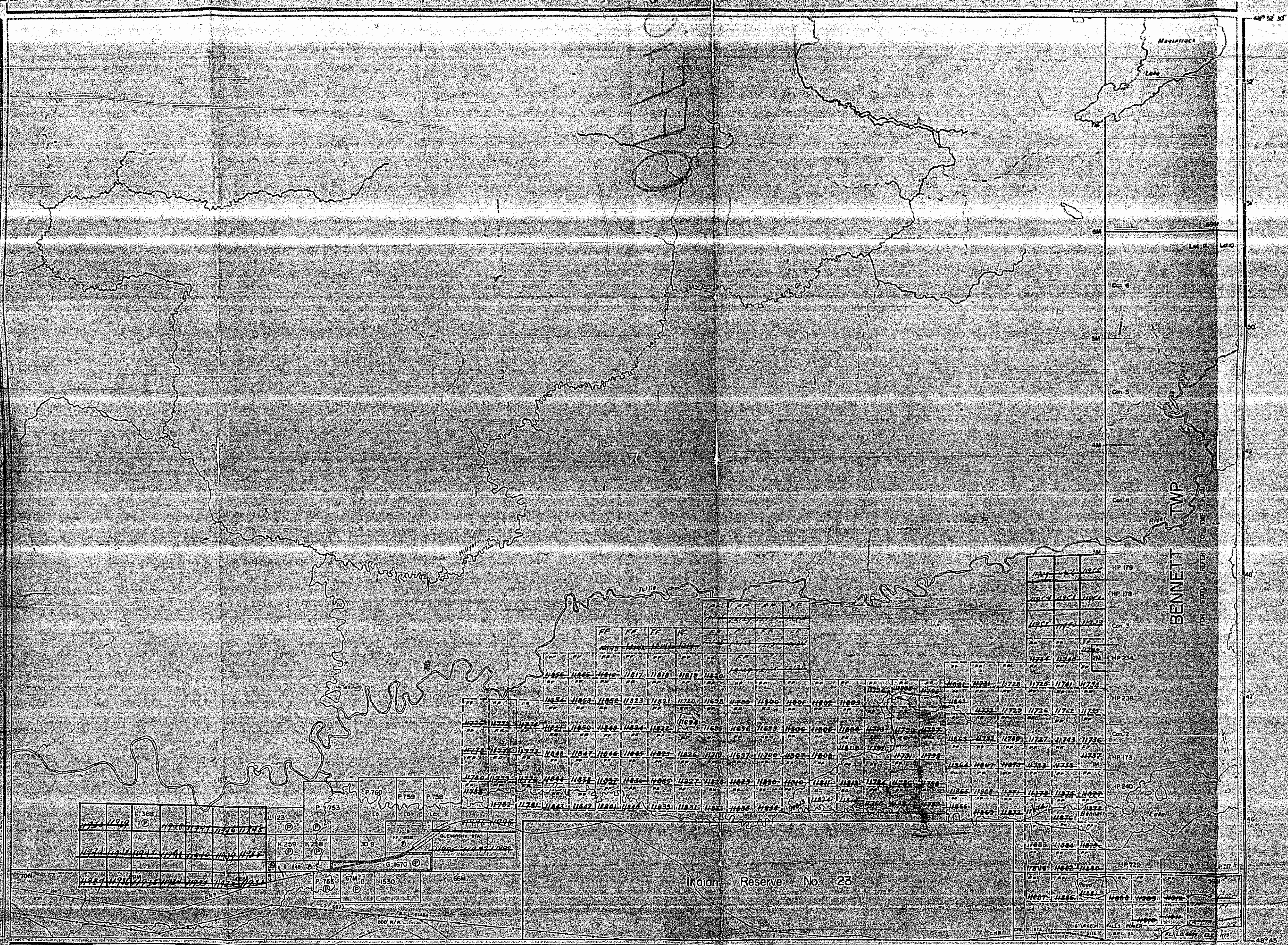
BENNETT TWP

Indian Reserve No 23

PLAN NO. M. 2392

DEPARTMENT OF MINES

ONTARIO



AREA 11F

REED LAKE

DISTRICT OF
RAINY RIVER

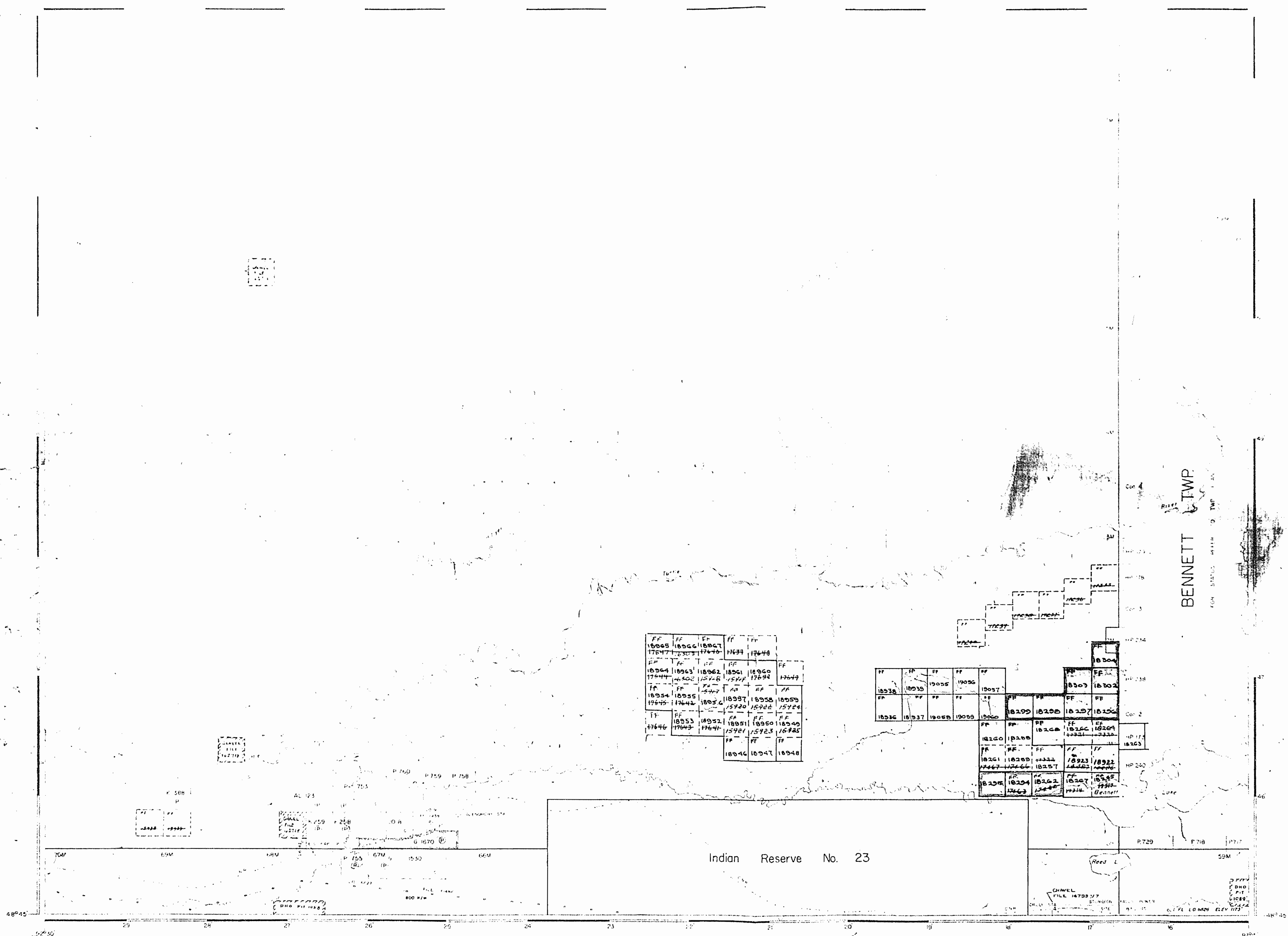
FORT FRANCES
MINING DIVISION

SCALE 1 INCH = 40 CHAINS

LEGEND

- PATENTED LAND
- CHOWN LAND SALE
- LEASES
- LOCATED LAND
- LICENSE OF OCCUPATION
- MINING RIGHTS ONLY
- SURFACE RIGHTS ONLY
- ROADS
- IMPROVED ROADS
- KINGS HIGHWAYS
- RAILWAYS
- POWER LINES
- WASH OR MUSREG
- MINES

NOTES



PLAN NO. M.2392

DEPARTMENT OF MINES
- ONTARIO -

AREA OF

REED LAKE

DISTRICT OF
RAINY RIVER

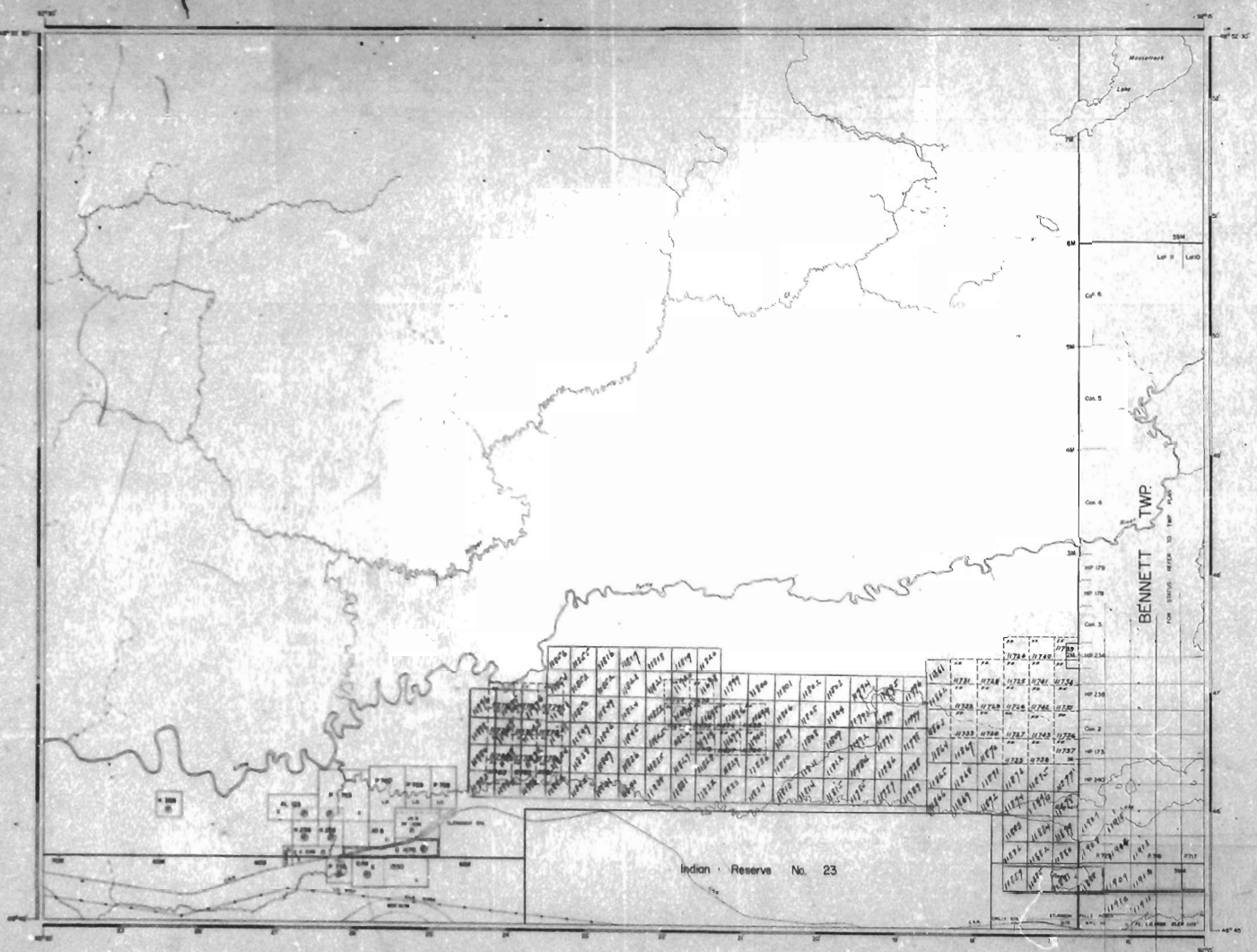
FORT FRANCES
MINING DIVISION

SCALE: 1-INCH = 40 CHAINS

LEGEND

- PATENTED LAND ⊙
- CROWN LAND SALE ⊙
- LEASES ⊙
- LOCATED LAND ⊙
- LICENSE OF OCCUPATION ⊙
- MINING RIGHTS ONLY M.R.O.
- SURFACE RIGHTS ONLY S.R.O.
- ROADS —
- IMPROVED ROADS —
- KING'S HIGHWAYS —
- RAILWAYS —
- POWER LINES —
- MARSH OR MUSKES —
- MINES *

NOTES



PLAN NO. **M.2392**

DEPARTMENT OF MINES

— ONTARIO —















REED LAKE

DISTRICT OF
RAINY RIVER

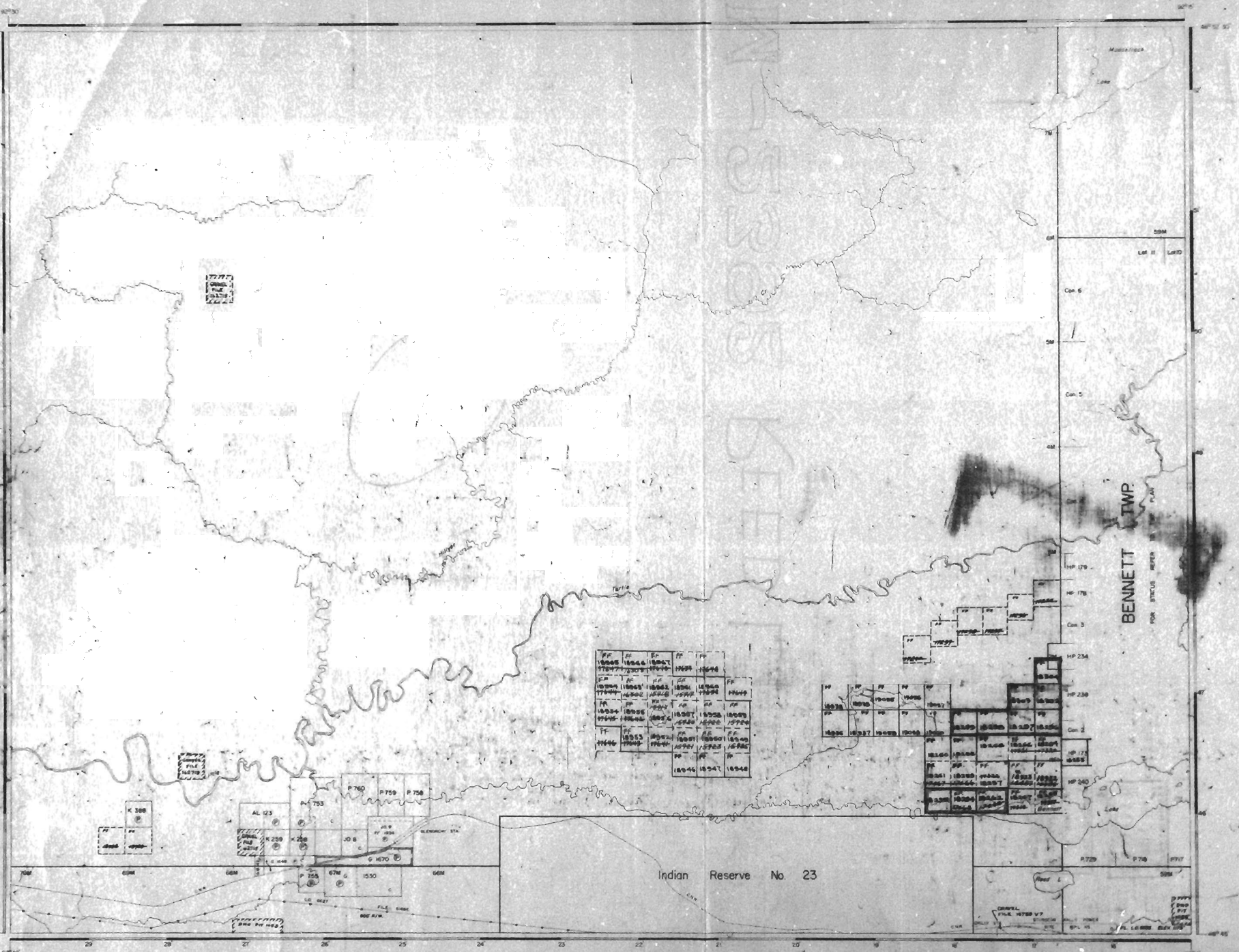
FORT FRANCES
MINING DIVISION

SCALE: 1-INCH 40 CHAINS

LEGEND

- PATENTED LAND 
- CROWN LAND SALE 
- LEASES 
- LOCATED LAND 
- LICENSE OF OCCUPATION 
- MINING RIGHTS ONLY 
- SURFACE RIGHTS ONLY 
- ROADS 
- IMPROVED ROADS 
- KIND'S HIGHWAYS 
- RAILWAYS 
- POWER LINES 
- MARSH OR MUDS 
- MINES 

NOTES



Fr	18046	Fr	18047	Fr	18048
Fr	18049	Fr	18050	Fr	18051
Fr	18052	Fr	18053	Fr	18054
Fr	18055	Fr	18056	Fr	18057
Fr	18058	Fr	18059	Fr	18060
Fr	18061	Fr	18062	Fr	18063
Fr	18064	Fr	18065	Fr	18066
Fr	18067	Fr	18068	Fr	18069
Fr	18070	Fr	18071	Fr	18072
Fr	18073	Fr	18074	Fr	18075
Fr	18076	Fr	18077	Fr	18078
Fr	18079	Fr	18080	Fr	18081
Fr	18082	Fr	18083	Fr	18084
Fr	18085	Fr	18086	Fr	18087
Fr	18088	Fr	18089	Fr	18090
Fr	18091	Fr	18092	Fr	18093
Fr	18094	Fr	18095	Fr	18096
Fr	18097	Fr	18098	Fr	18099
Fr	18100	Fr	18101	Fr	18102
Fr	18103	Fr	18104	Fr	18105
Fr	18106	Fr	18107	Fr	18108
Fr	18109	Fr	18110	Fr	18111
Fr	18112	Fr	18113	Fr	18114
Fr	18115	Fr	18116	Fr	18117
Fr	18118	Fr	18119	Fr	18120
Fr	18121	Fr	18122	Fr	18123
Fr	18124	Fr	18125	Fr	18126
Fr	18127	Fr	18128	Fr	18129
Fr	18130	Fr	18131	Fr	18132
Fr	18133	Fr	18134	Fr	18135
Fr	18136	Fr	18137	Fr	18138
Fr	18139	Fr	18140	Fr	18141
Fr	18142	Fr	18143	Fr	18144
Fr	18145	Fr	18146	Fr	18147
Fr	18148	Fr	18149	Fr	18150

PLAN NO. **M.2392**

2392

AREA OF


















REED LAKE

DISTRICT OF
RAINY RIVER

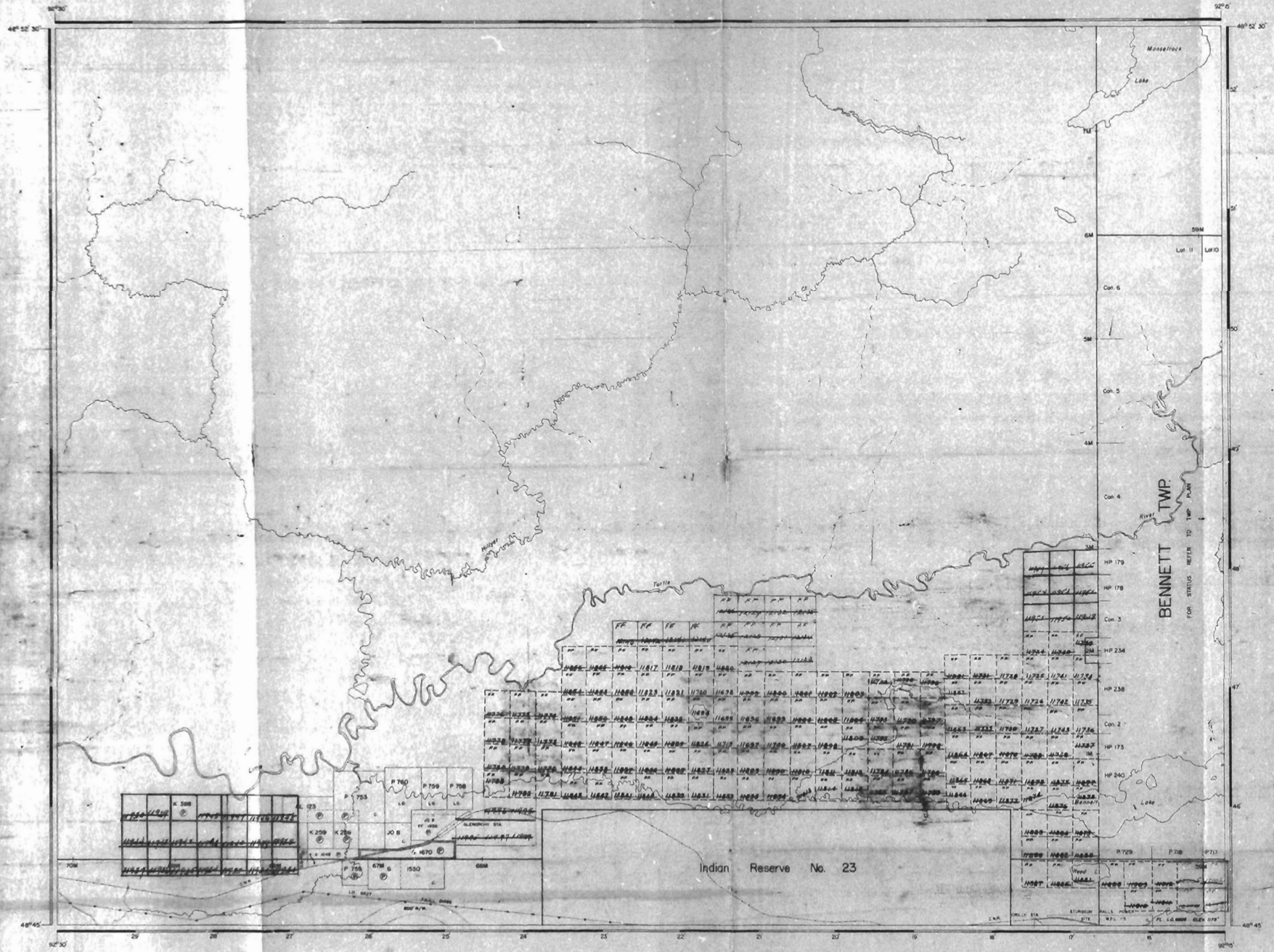
FORT FRANCES
MINING DIVISION

SCALE: 1-INCH = 40 CHAINS

LEGEND

- PATENTED LAND 
- CROWN LAND SALE 
- LEASES 
- LOCATED LAND 
- LICENSE OF OCCUPATION 
- L.O. 
- MINING RIGHTS ONLY 
- M.R.O. 
- SURFACE RIGHTS ONLY 
- Y.S.R.O. 
- ROADS 
- IMPROVED ROADS 
- KING'S HIGHWAYS 
- RAILWAYS 
- POWER LINES 
- MARSH OR MUDS 
- MINES 

NOTES



PLAN NO. M.2392

DEPARTMENT OF MINES
- ONTARIO -

2392

AREA OF















REED LAKE

DISTRICT OF
RAINY RIVER

KENORA
MINING DIVISION

SCALE: 1-INCH = 40 CHAINS

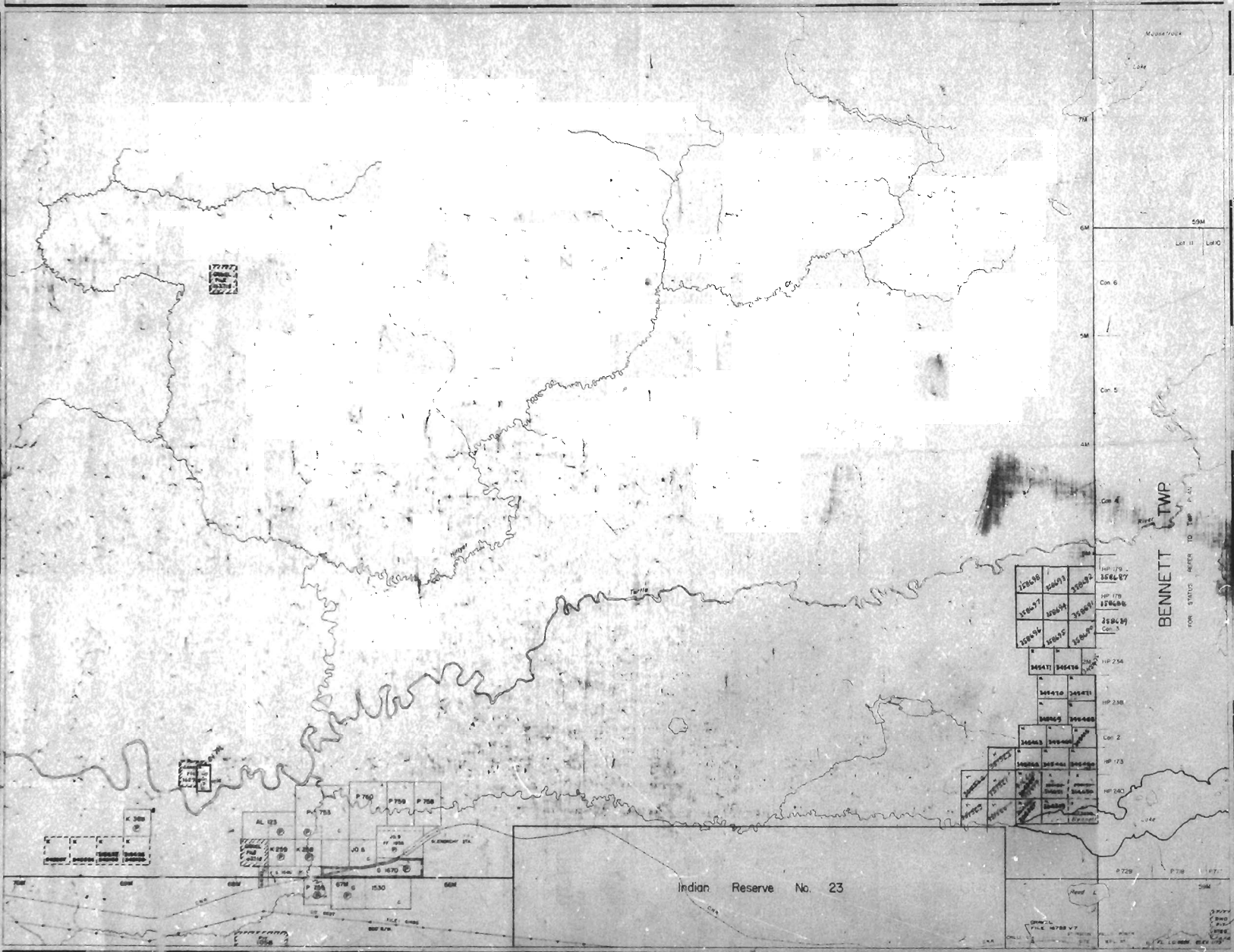
LEGEND

- PATENTED LAND 
- CROWN LAND SALE 
- LEASES 
- LOCATED LAND 
- LICENSE OF OCCUPATION 
- MINING RIGHTS ONLY 
- SURFACE RIGHTS ONLY 
- ROADS 
- IMPROVED ROADS 
- KING'S HIGHWAYS 
- RAILWAYS 
- POWER LINES 
- MARSH OR ALLIERS 
- MINES 

NOTES

KENORA
 FILED:
 REC. FEB 19 1971
 RECEIPT No.
 MINING DIVISION

July 20/71
Sept 9/71
Jan 2/72
June 19/72
Sept 11/72
Oct 11/72
Nov 2/72
June 25/73
Aug 20/73
July 31/74
Sept 10/74
Dec. 2/74



2392

NATIONAL TOPOGRAPHIC SERIES 52C16

PLAN NO. **M.2392**

Reed L. 2392

ONTARIO
DEPARTMENT OF MINES
AND NORTHERN AFFAIRS

REED LAKE

DISTRICT OF
RAINY RIVER

FORT FRANCES
MINING DIVISION

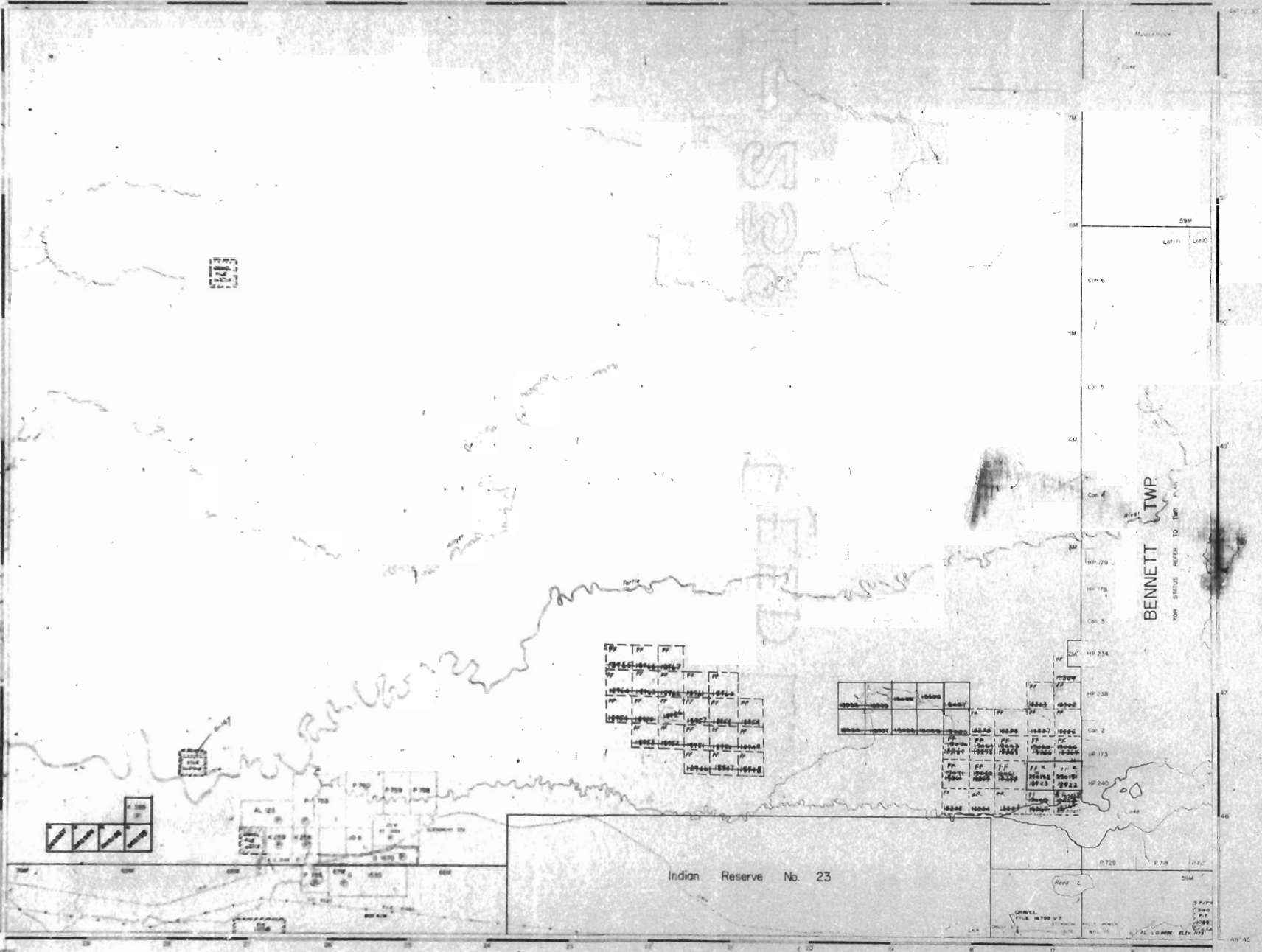
SCALE: 1-INCH = 40 CHAINS

LEGEND

- PATENTED LAND ⊙
- CROWN LAND SALE C.S.
- LEASES ①
- LOCATED LAND L.C.
- LICENSE OF OCCUPATION L.O.
- MINING RIGHTS ONLY M.R.O.
- SURFACE RIGHTS ONLY S.R.O.
- ROADS —
- IMPROVED ROADS —
- KING'S HIGHWAYS —
- RAILWAYS —
- POWER LINES —
- MARSH OR MUSKIE —
- MINES *

NOTES

Jan 14/69
 Sep 2/69
 Dec 2/69
 Mar 7/70
 Jan 1/70



BENNETT TWP
 FROM STATUS RETURN TO THE P.M.A.

Indian Reserve No. 23

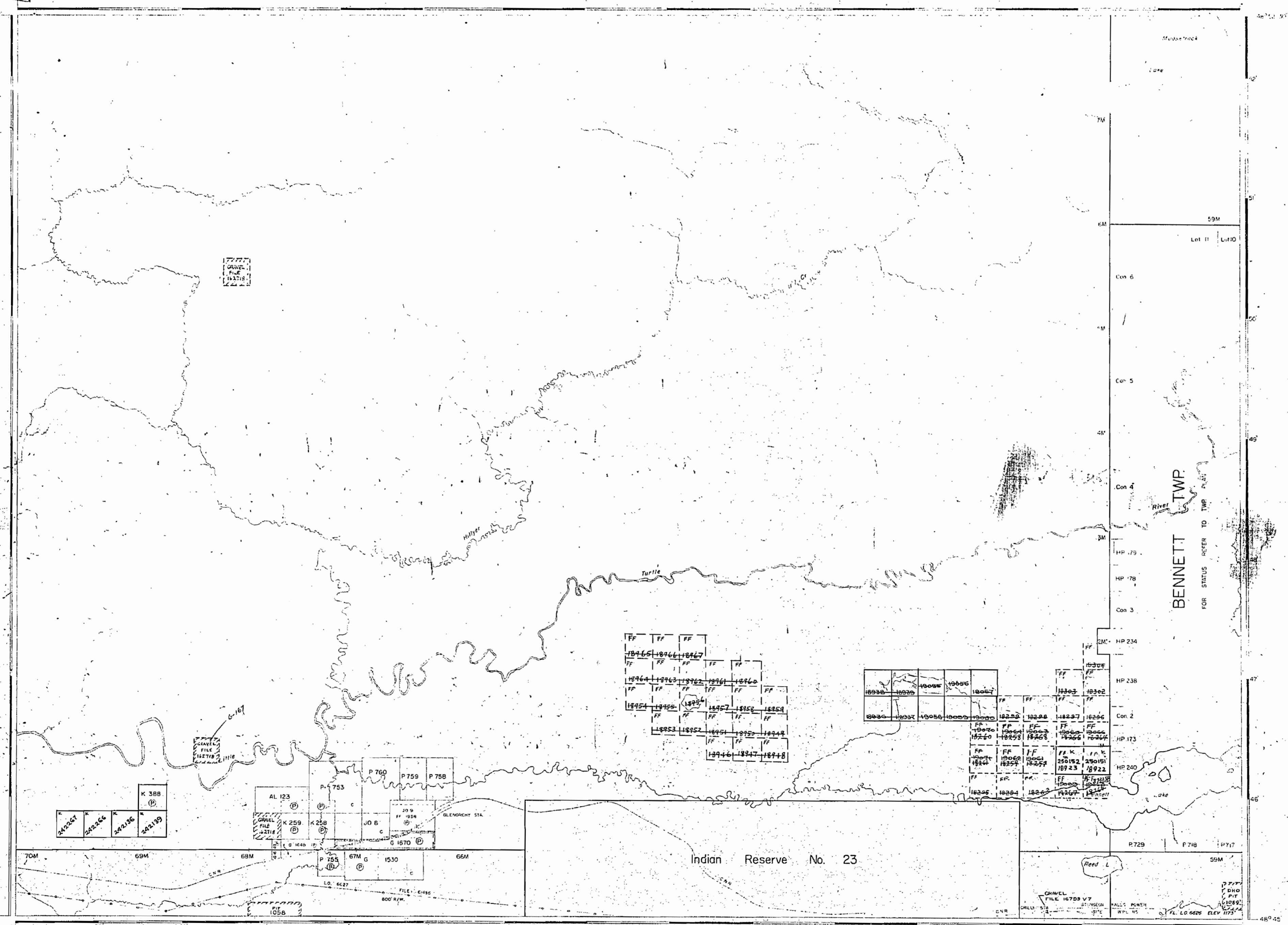
PLAN NO. M.2392

DEPARTMENT OF MINES
 - ONTARIO -

2392

48° 52' 30"

48° 45'



AREA OF
REED LAKE
 DISTRICT OF
 RAINY RIVER
 FORT FRANCES
 MINING DIVISION
 SCALE: 1-INCH 40 CHAINS

LEGEND

PATENTED LAND	Ⓟ
CROWN LAND SALE	C.S.
LEASES	Ⓛ
LOCATED LAND	Loc.
LICENSE OF OCCUPATION	L.O.
MINING RIGHTS ONLY	M.R.O.
SURFACE RIGHTS ONLY	S.R.O.
ROADS	—
IMPROVED ROADS	—
KING'S HIGHWAYS	—
RAILWAYS	—
POWER LINES	—
MARSH OR MUSKEG	—
MINES	✕

NOTES

Jan 14/69
 Sept 3/69
 Nov 27/69
 Feb 7/70
 June 1/70

PLAN NO. **M.2392**
 DEPARTMENT OF MINES
 - ONTARIO -

AREA OF
REED LAKE
 DISTRICT OF
 RAINY RIVER
 KENORA
 MINING DIVISION
 SCALE: 1-INCH = 40 CHAINS

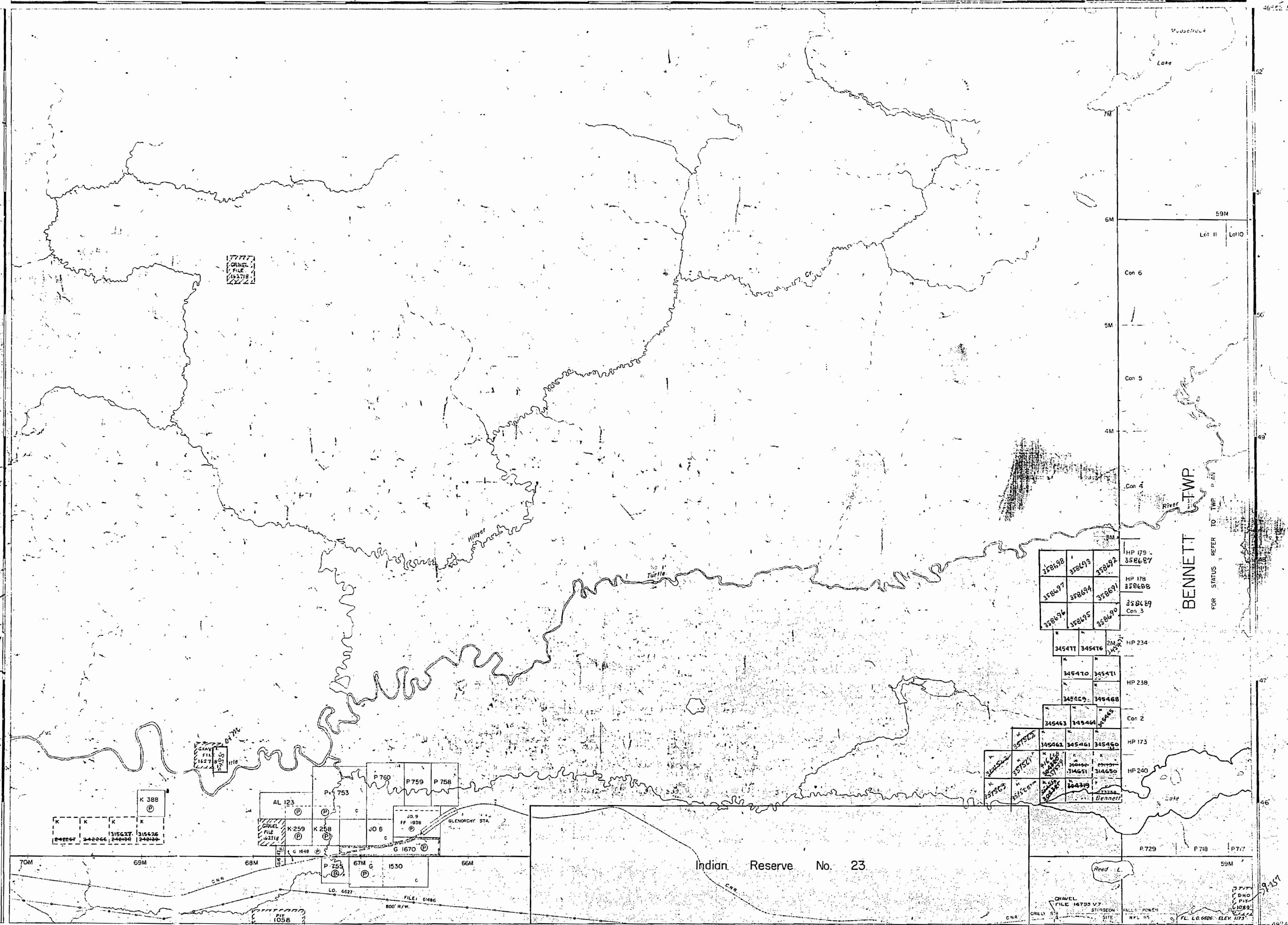
LEGEND

- PATENTED LAND Ⓟ
- CROWN LAND SALE C.S.
- LEASES Ⓛ
- LOCATED LAND Loc.
- LICENSE OF OCCUPATION L.O.
- MINING RIGHTS ONLY M.R.O.
- SURFACE RIGHTS ONLY S.R.O.
- ROADS —
- IMPROVED ROADS —
- KING'S HIGHWAYS —
- RAILWAYS —
- POWER LINES —
- MARSH OR MUSKOG —
- MINES *

NOTES

KENORA
 FILED
 REC'D. FEB 19 1971
 RECEIPT No.
 MINING DIVISION

July 30/71
20/71
Jan - 6/72
July 10/72
Sept. 11/72
Oct. 11/72
Nov. 9 1973
June 25/75
Aug 20/73
July 31/74
Sept. 10/74
Dec. 2/74



NATIONAL TOPOGRAPHIC. SERIES 52C16

PLAN No. M.2392

ONTARIO
 DEPARTMENT OF MINES
 AND NORTHERN AFFAIRS

Reed L. 2392

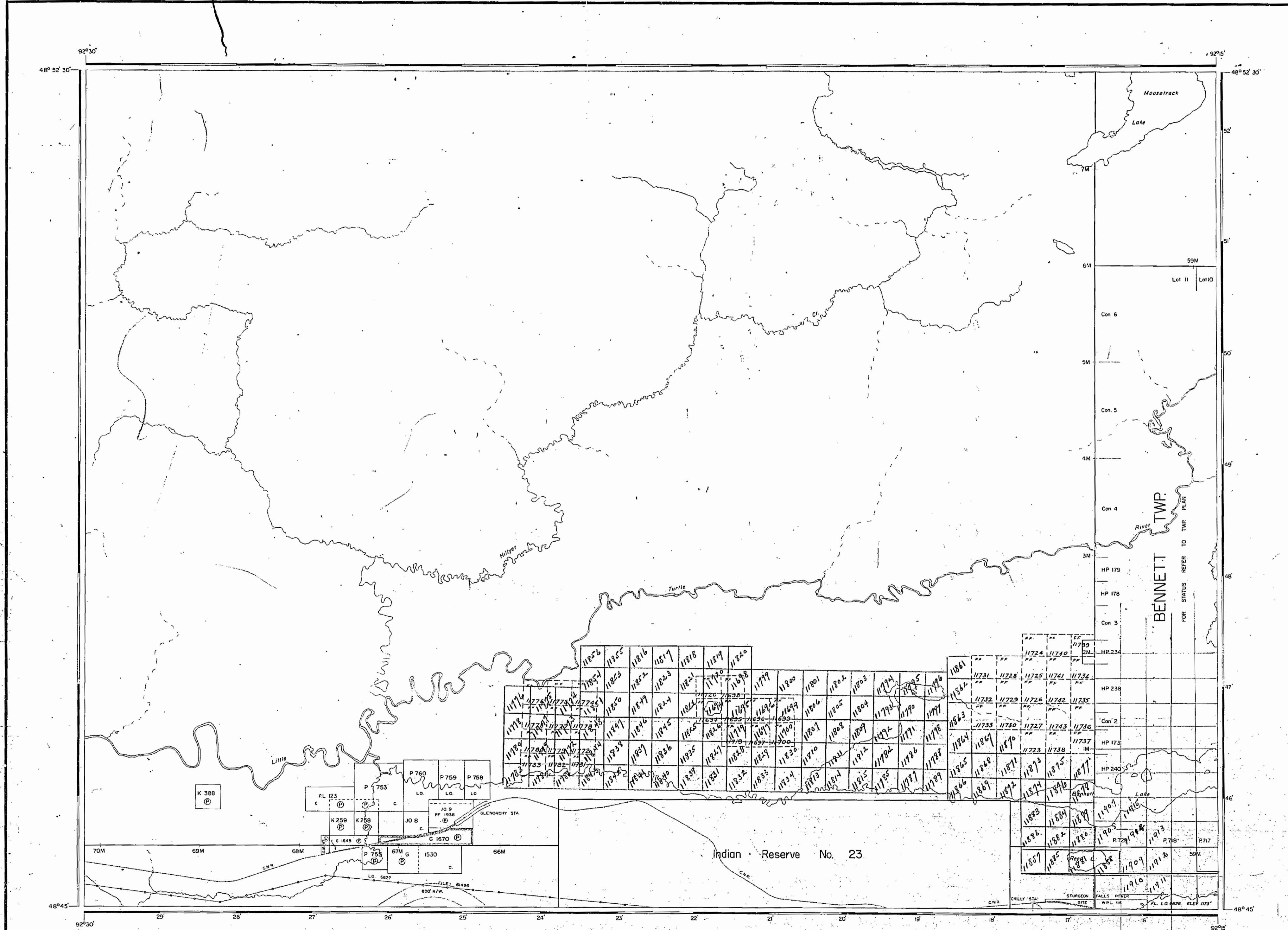
2392

TRIM LINE

2392.M

REED LAKE

2392.M



AREA OF
REED LAKE
 DISTRICT OF
 RAINY RIVER
 FORT FRANCES
 MINING DIVISION
 SCALE: 1-INCH=40 CHAINS

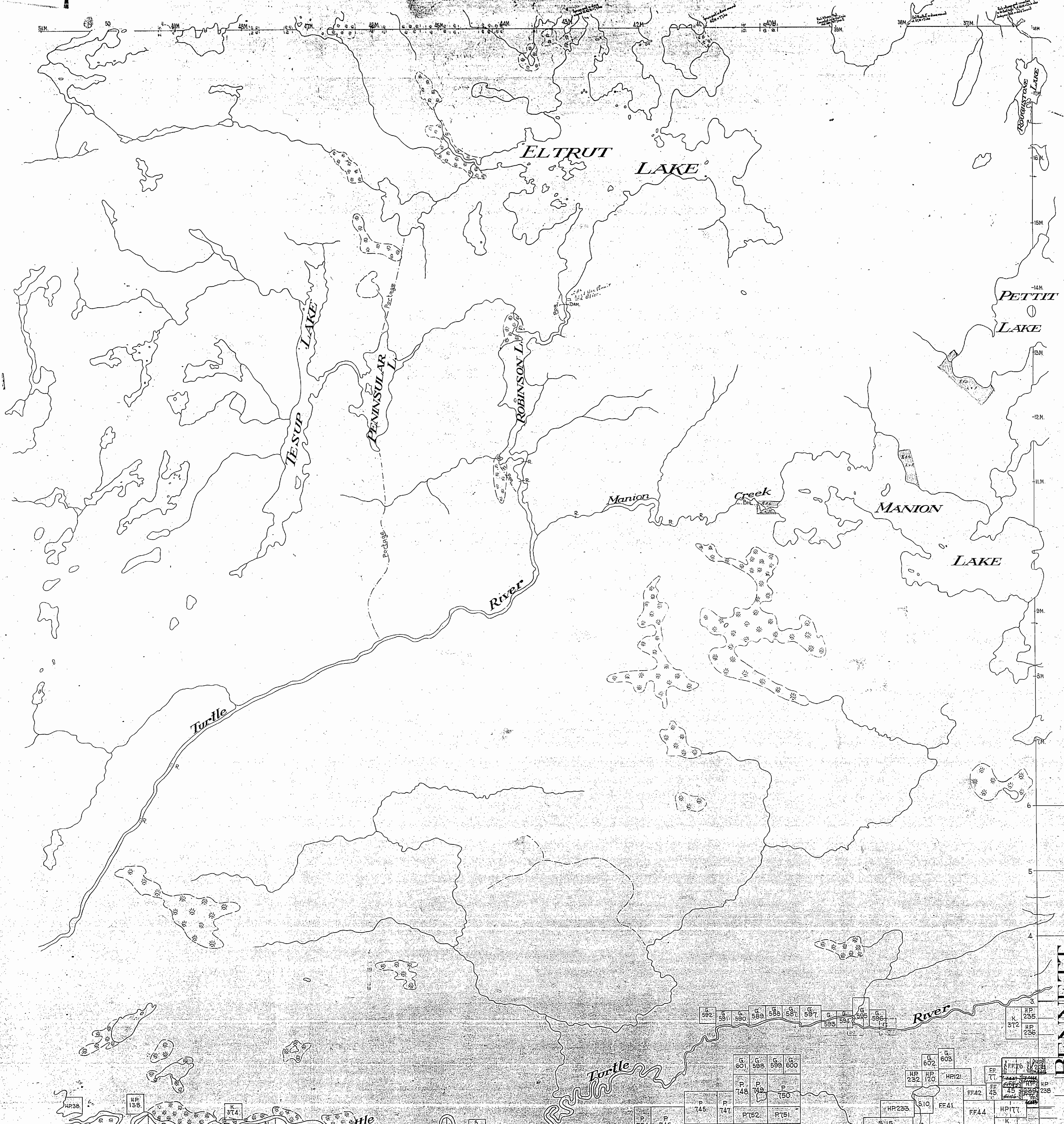
LEGEND

PATENTED LAND	Ⓟ
CROWN LAND SALE	C.S.
LEASES	Ⓛ
LOCATED LAND	Loc.
LICENSE OF OCCUPATION	L.O.
MINING RIGHTS ONLY	M.R.O.
SURFACE RIGHTS ONLY	S.R.O.
ROADS	—
IMPROVED ROADS	—
KING'S HIGHWAYS	—
RAILWAYS	—
POWER LINES	—
MARSH OR MUSKEG	—
MINES	—

NOTES

PLAN NO. **M.2392**
 DEPARTMENT OF MINES
 — ONTARIO —

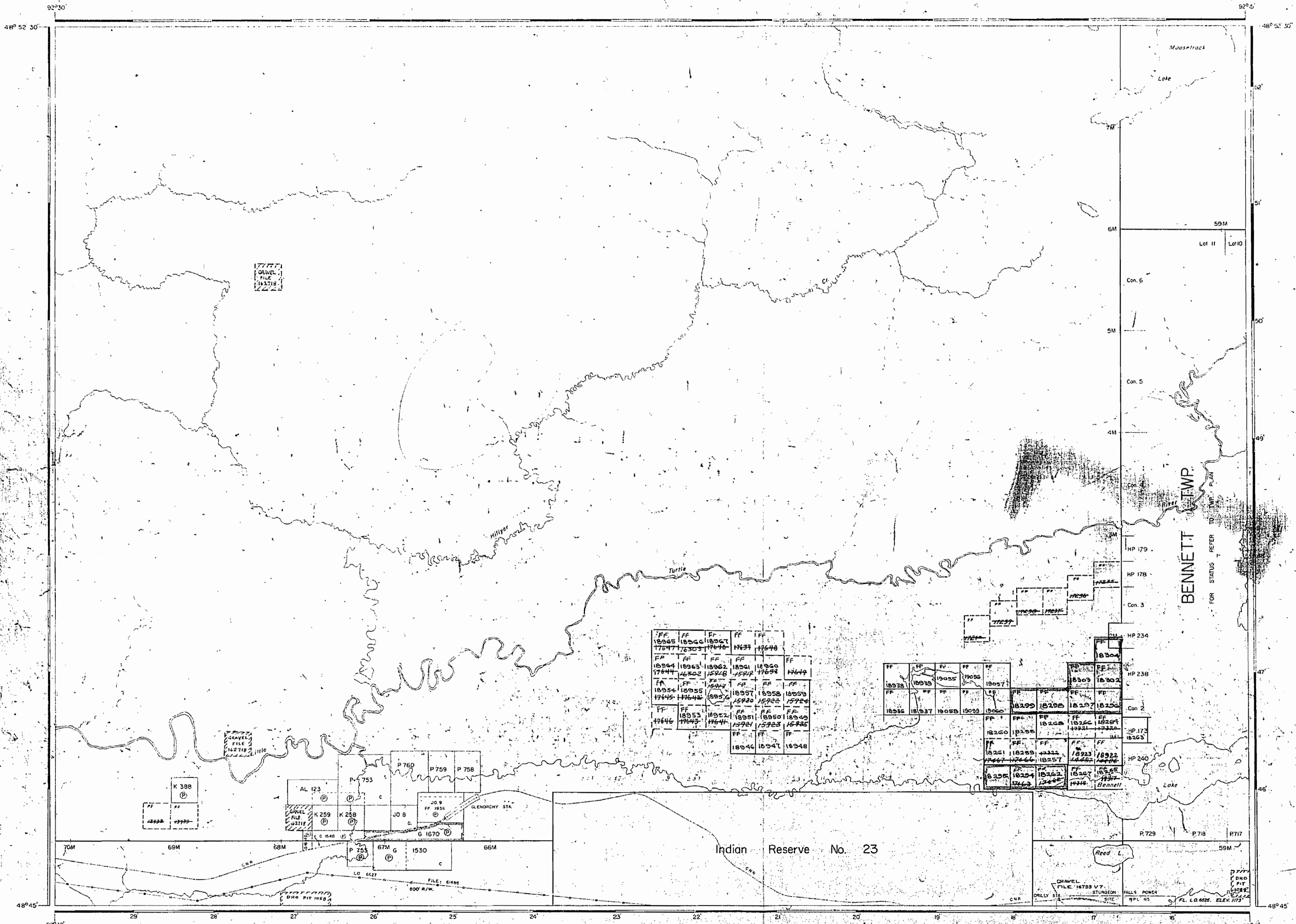




BENNETT

582	G 591	G 590	G 589	G 588	G 587	G 594	G 593	G 596	K 372	HP 235	HP 236
601	G 598	G 599	G 598	G 597	G 596	G 595	G 594	G 593	HP 232	HP 120	HP 121
P 748	P 749	P 750	P 751	P 752	P 751	P 750	P 749	P 748	HP 233	S 10	FF 41
P 754	P 746	P 745	P 747	P 752	P 751	P 750	P 749	P 748	S 15	FF 42	FF 44
HP 238	HP 138	K 374	K 374	K 374	K 374	K 374	K 374	K 374	HP 233	S 10	FF 41
HP 238	HP 138	K 374	K 374	K 374	K 374	K 374	K 374	K 374	HP 233	S 10	FF 41

2392



AREA OF
REED LAKE
 DISTRICT OF
 RAINY RIVER
 FORT FRANCES
 MINING DIVISION
 SCALE: 1-INCH = 40 CHAINS

LEGEND

PATENTED LAND	⊙
CROWN LAND SALE	C.S.
LEASES	⊕
LOCATED LAND	Loc.
LICENSE OF OCCUPATION	L.O.
MINING RIGHTS ONLY	M.R.O.
SURFACE RIGHTS ONLY	S.R.O.
ROADS	—
IMPROVED ROADS	—
KING'S HIGHWAYS	—
RAILWAYS	—
POWER LINES	—
MARSH OR MUSKOGEE	—
MINES	—

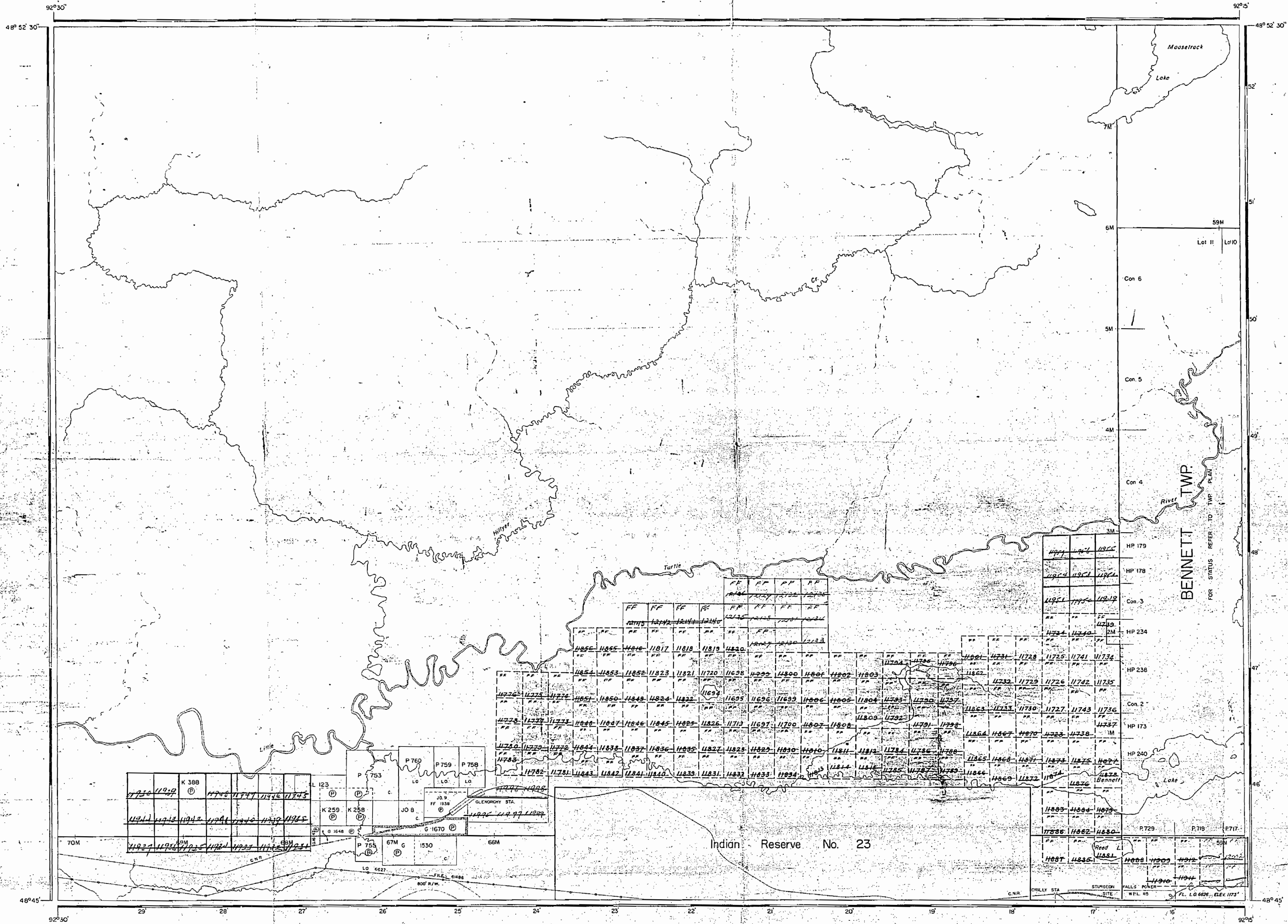
NOTES

FOR STATUS REFER TO THE PLAN

PLAN NO. M.2392

DEPARTMENT OF MINES
 ONTARIO

2392



AREA OF
REED LAKE
 DISTRICT OF
 RAINY RIVER
 FORT FRANCES
 MINING DIVISION
 SCALE: 1-INCH = 40 CHAINS

LEGEND

PATENTED LAND	⊙
CROWN LAND SALE	C.S.
LEASES	⊖
LOCATED LAND	LOC.
LICENSE OF OCCUPATION	L.O.
MINING RIGHTS ONLY	M.R.O.
SURFACE RIGHTS ONLY	S.R.O.
ROADS	—
IMPROVED ROADS	—
KING'S HIGHWAYS	—
RAILWAYS	—
POWER LINES	—
MARSH OFF MUSKEG	—
MINES	*

NOTES

PLAN NO. **M.2392**
 DEPARTMENT OF MINES
 - ONTARIO -

AREA OF
REED LAKE

DISTRICT OF
RAINY RIVER

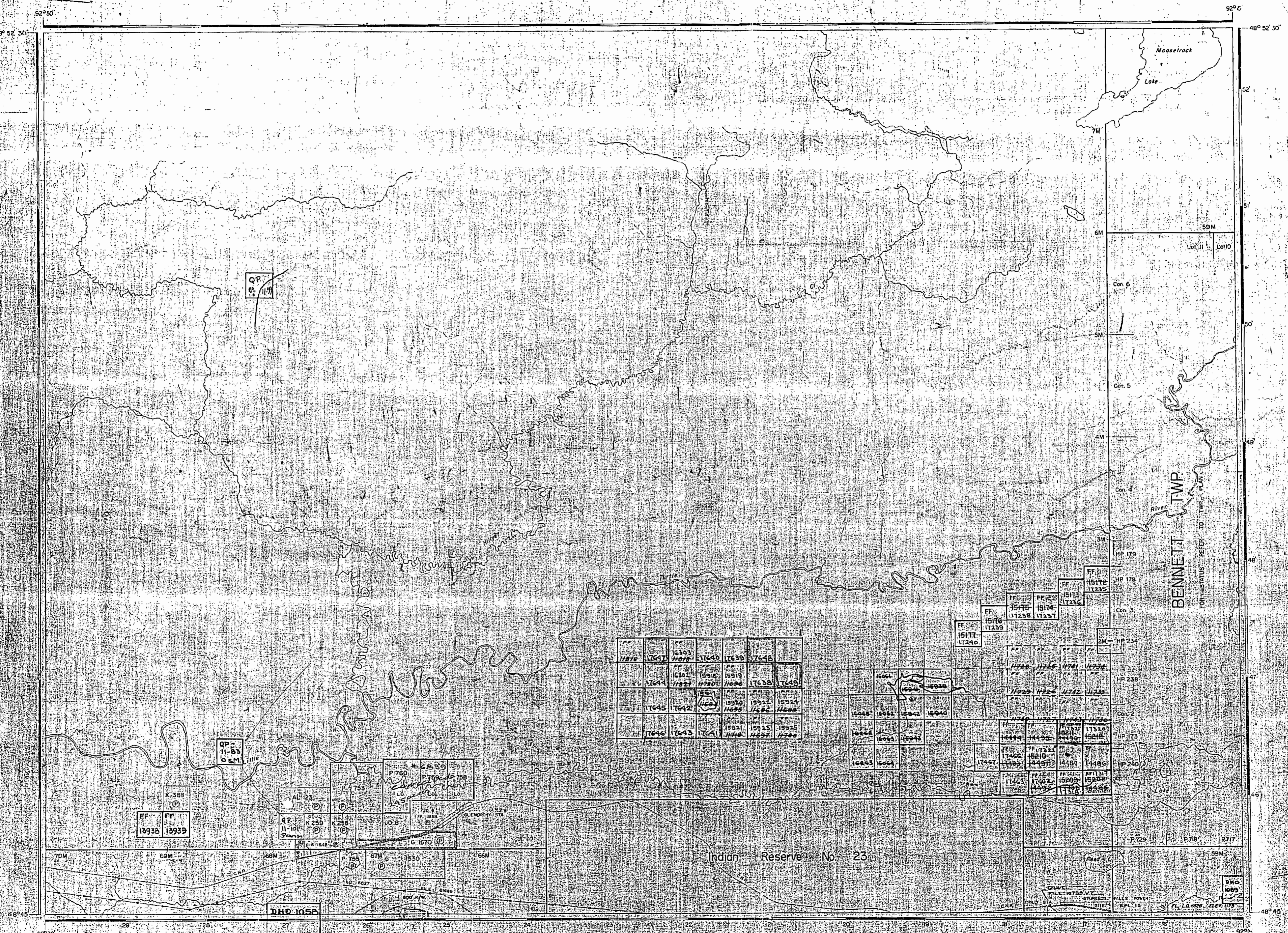
FORT FRANCES
MINING DIVISION

SCALE: 1-INCH = 40 CHAINS

LEGEND

- PATENTED LAND Ⓟ
- CROWN LAND SALE C.S.
- LEASES Ⓞ
- LOCATED LAND Loc
- LICENSE OF OCCUPATION L.O.
- MINING RIGHTS ONLY M.R.O.
- SURFACE RIGHTS ONLY S.R.O.
- ROADS —
- IMPROVED ROADS —
- KING'S HIGHWAYS —
- RAILWAYS —
- POWER LINES —
- MARSH OR MUSKEG —
- MINES X

NOTES



11876	11647	10303	11640	11639	11648
		10302	11638	11637	11636
	11644	11627	11626	11625	11624
	11645	11642	11641	11640	11639
	11640	11643	11641	11638	11637