

THE TOWNSHIP

4G
(Reilly)

DISTRICT OF
ALGOMA

SAULT STE. MARIE
MINING DIVISION

SCALE: 1-INCH = 40 CHAINS

LEGEND

PATENTED LAND	Ⓟ
CROWN LAND SALE	C.S.
LEASES	Ⓞ
LOCATED LAND	Loc.
LICENSE OF OCCUPATION	L.O.
MINING RIGHTS ONLY	M.R.O.
SURFACE RIGHTS ONLY	S.R.O.
ROADS	—
IMPROVED ROADS	—
KING'S HIGHWAYS	—
RAILWAYS	—
POWER LINES	—
MARSH OR MUSKEG	—
MINES	Ⓜ
CANCELLED	C.

NOTES

400' Surface Rights Reservation
around all lakes and rivers

Summer resort locations patented
for surface rights only shown
thus ●

Note
Part of this Twp. is covered by
O.P. # 5821 - Weyerhaeuser (Canada) Ltd.
see file # 5821
Part of this Twp. is covered by
"Unspecified" O.P. # 16604 - Alutis
Paper Co. Ltd. (see file) # 15319

DATE OF ISSUE

DEC 8 1971

SAULT STE. MARIE
MINING RECORDER'S OFFICE

PLAN NO. ~~11417~~

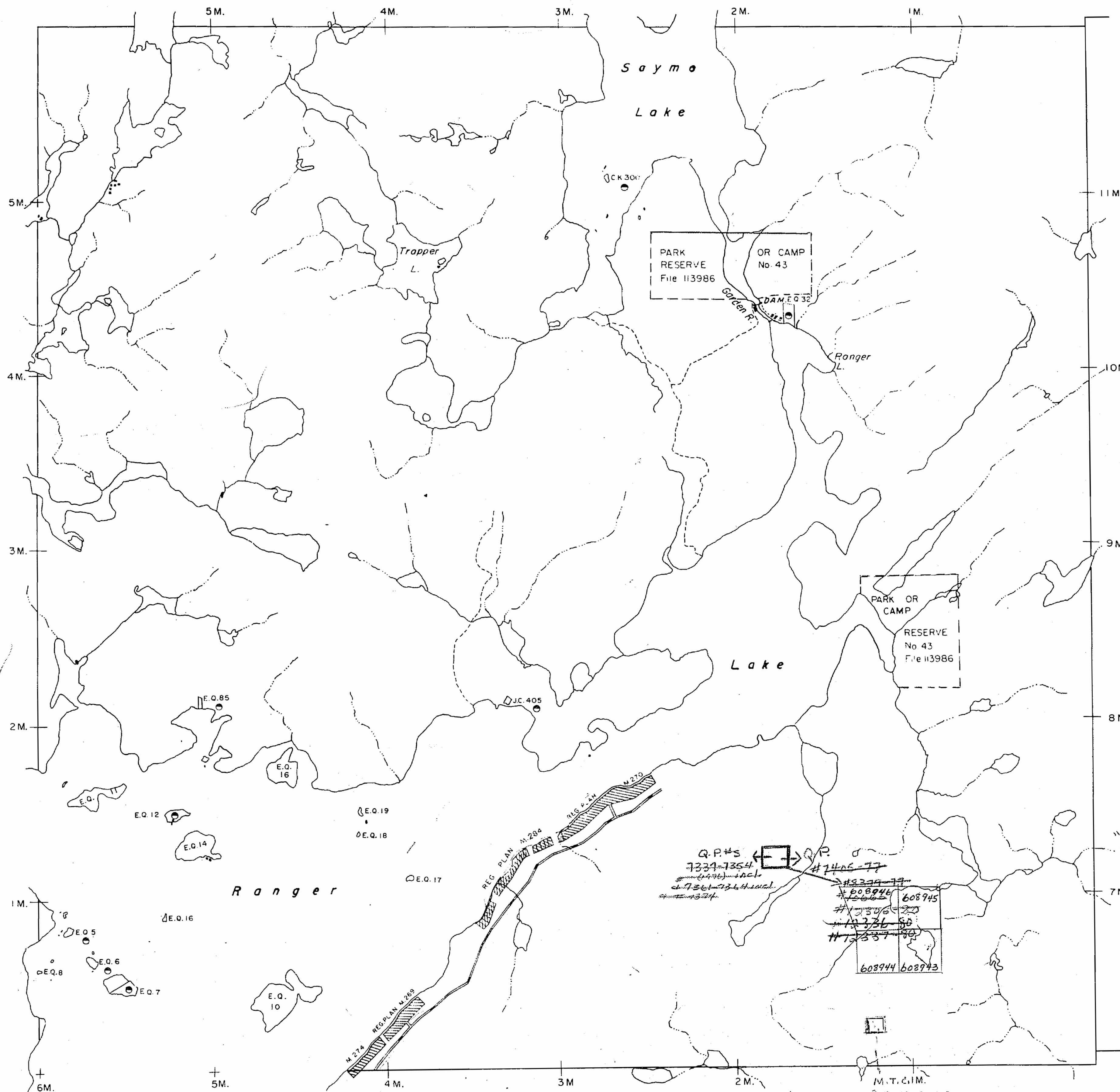
ONTARIO **6.3076**
DEPARTMENT OF MINES
AND NORTHERN AFFAIRS

TWP. 5G. M.1424

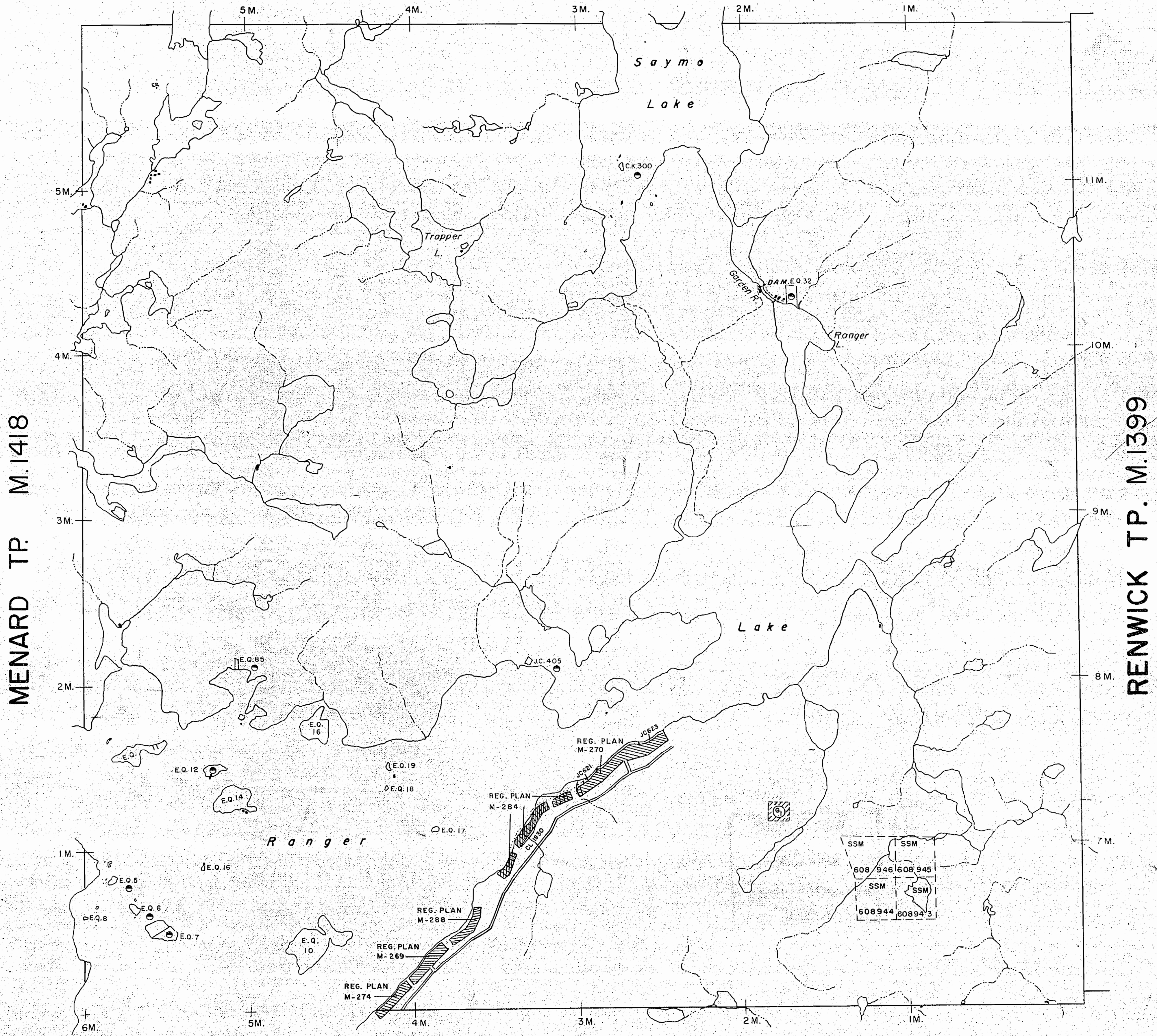
TWP. 4H. M.1418

TWP. 4F. M.1399

TWP. 3G. M.1391



MCILVEEN TP. M.1424



MENARD TP. M.1418

RENWICK TP. M.1399

SNOW TP. M.1391

*Replaced by mylar
Jan 183*

THE TOWNSHIP

REILLY
(TP. 4G)

DISTRICT OF
ALGOMA

SAULT STE. MARIE
MINING DIVISION

SCALE: 1-INCH = 40 CHAINS

LEGEND

PATENTED LAND	Ⓟ
CROWN LAND SALE	C.S.
LEASES	Ⓛ
LOCATED LAND	Loc.
LICENSE OF OCCUPATION	L.O.
MINING RIGHTS ONLY	M.R.O.
SURFACE RIGHTS ONLY	S.R.O.
ROADS	—
IMPROVED ROADS	—
KING'S HIGHWAYS	—
RAILWAYS	—
POWER LINES	—
MARSH OR MUSKEG	—
MINES	X
CANCELLED	C.

NOTES

400' Surface Rights Reservation
around all lakes and rivers

Summer resort locations patented
for surface rights only shown
thus ●

DATE OF ISSUE	
OCT 5 1982	
AREAS WITHDRAWN FROM DISPOSITION	
S.R. — SURFACE RIGHTS	M.R. — MINING RIGHTS
Ministry of Natural Resources	
Description	Order No. Disposition File

SAND & GRAVEL

Ⓣ GRAVEL FILE: 191307

G.3076

PLAN NO. ~~M.1417~~

ONTARIO
MINISTRY OF NATURAL RESOURCES
SURVEYS AND MAPPING BRANCH

MCILVEEN TP. M.1424

THE TOWNSHIP
REILLY
(TP. 4G)

DISTRICT OF
ALGOMA

SAULT STE. MARIE
MINING DIVISION

SCALE: 1-INCH 40 CHAINS

LEGEND

PATENTED LAND	Ⓟ
CROWN LAND SALE	C.S.
LEASES	Ⓞ
LOCATED LAND	Loc.
LICENSE OF OCCUPATION	L.O.
MINING RIGHTS ONLY	M.R.O.
SURFACE RIGHTS ONLY	S.R.O.
ROADS	— — — — —
IMPROVED ROADS	— — — — —
KING'S HIGHWAYS	— — — — —
RAILWAYS	— — — — —
POWER LINES	— — — — —
MARSH OR MUSKEG	⊛
MINES	⚡
CANCELLED	C.

NOTES

400' Surface Rights Reservation
around all lakes and rivers

Summer resort locations patented
for surface rights only shown
thus

AREAS WITHDRAWN FROM DISPOSITION

S.R. — SURFACE RIGHTS M.R. — MINING RIGHTS

Description	Order No.	Date	Disposition	File
-------------	-----------	------	-------------	------

SAND & GRAVEL

Ⓟ GRAVEL FILE: 191307

G.3076

PLAN NO.

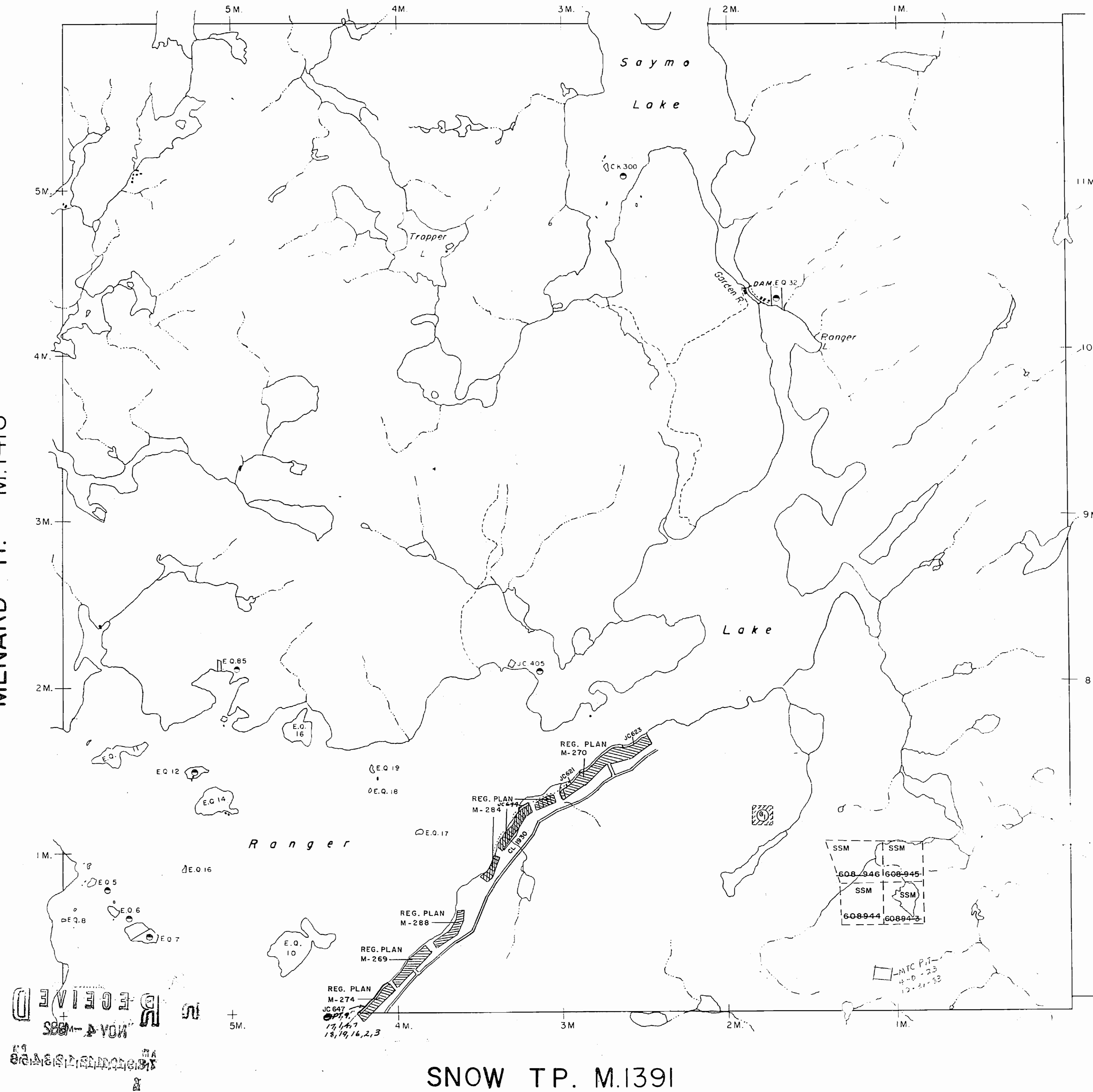
ONTARIO

MINISTRY OF NATURAL RESOURCES
SURVEYS AND MAPPING BRANCH

MENARD TP. M.1418

RENWICK TP. M.1399

SNOW TP. M.1391



RECEIVED
NOV-10-1953
S.M. - A.V.M.

REG. PLAN
M-274
JC 647
17, 14, 7
18, 19, 16, 2, 3

SSM
608946 608945
SSM
608944 608943

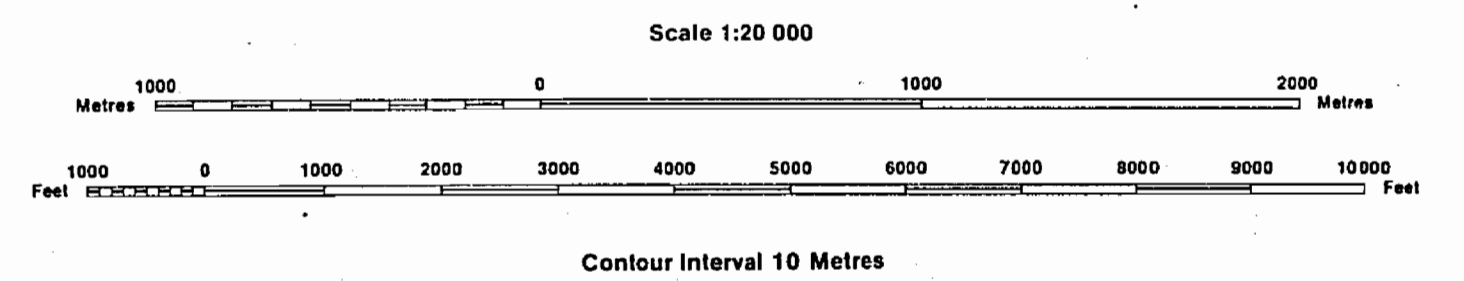
ANTC P. 1
4-D-23
12-21-53

INDEX TO LAND DISPOSITION

PLAN
G-3076
 TOWNSHIP

M.N.R. ADMINISTRATIVE DISTRICT
SAULT STE. MARIE
 MINING DIVISION
SAULT STE. MARIE
 LAND TITLES/REGISTRY DIVISION
ALGOMA

REILLY



AREAS WITHDRAWN FROM DISPOSITION

- MRO - Mining Rights Only
- SRO - Surface Rights Only
- M + S - Mining and Surface Rights

SYMBOLS


Description	Order No.	Date	Disposition	File
Boundary				
Township, Meridian, Baseline				
Road allowance; surveyed				
shoreline				
Lot/Concession; surveyed				
unsurveyed				
Parcel; surveyed				
unsurveyed				
Right-of-way; road				
railway				
utility				
Reservation				
Cliff, Pit, Pile				
Contour				
Interpolated				
Approximate				
Depression				
Control point (horizontal)				
Flooded land				
Mine head frame				
Pipeline (above ground)				
Railway; single track				
double track				
abandoned				
Road; highway, county, township				
access				
trail, bush				
Shoreline (original)				
Transmission line				
Wooded area				

DISPOSITION OF CROWN LANDS

Patent	
Surface & Mining Rights	●
Surface Rights Only	○
Mining Rights Only	○
Lease	
Surface & Mining Rights	■
Surface Rights Only	■
Mining Rights Only	■
Licence of Occupation	▼
Order-in-Council	○
Cancelled	○
Reservation	○
Sand & Gravel	○

The 1982 Magnetic Bearing
 Approx. 2.2 Annual Change
 increasing 26

THE INFORMATION THAT
 APPEARS ON THIS MAP
 HAS BEEN COMPILED
 FROM VARIOUS SOURCES
 AND ACCURACY IS NOT
 GUARANTEED. THOSE
 WISHING TO STAKE MIN-
 ING CLAIMS SHOULD CON-
 SULT WITH THE MINING
 RECORDER, MINISTRY OF
 NORTHERN DEVELOP-
 MENT AND MINES, FOR AD-
 DITIONAL INFORMATION
 ON THE STATUS OF THE
 LANDS SHOWN HEREON.



TOWNSHIP 4.G.

DISTRICT OF ALGOMA

(REILLY)

OFFICE MAP

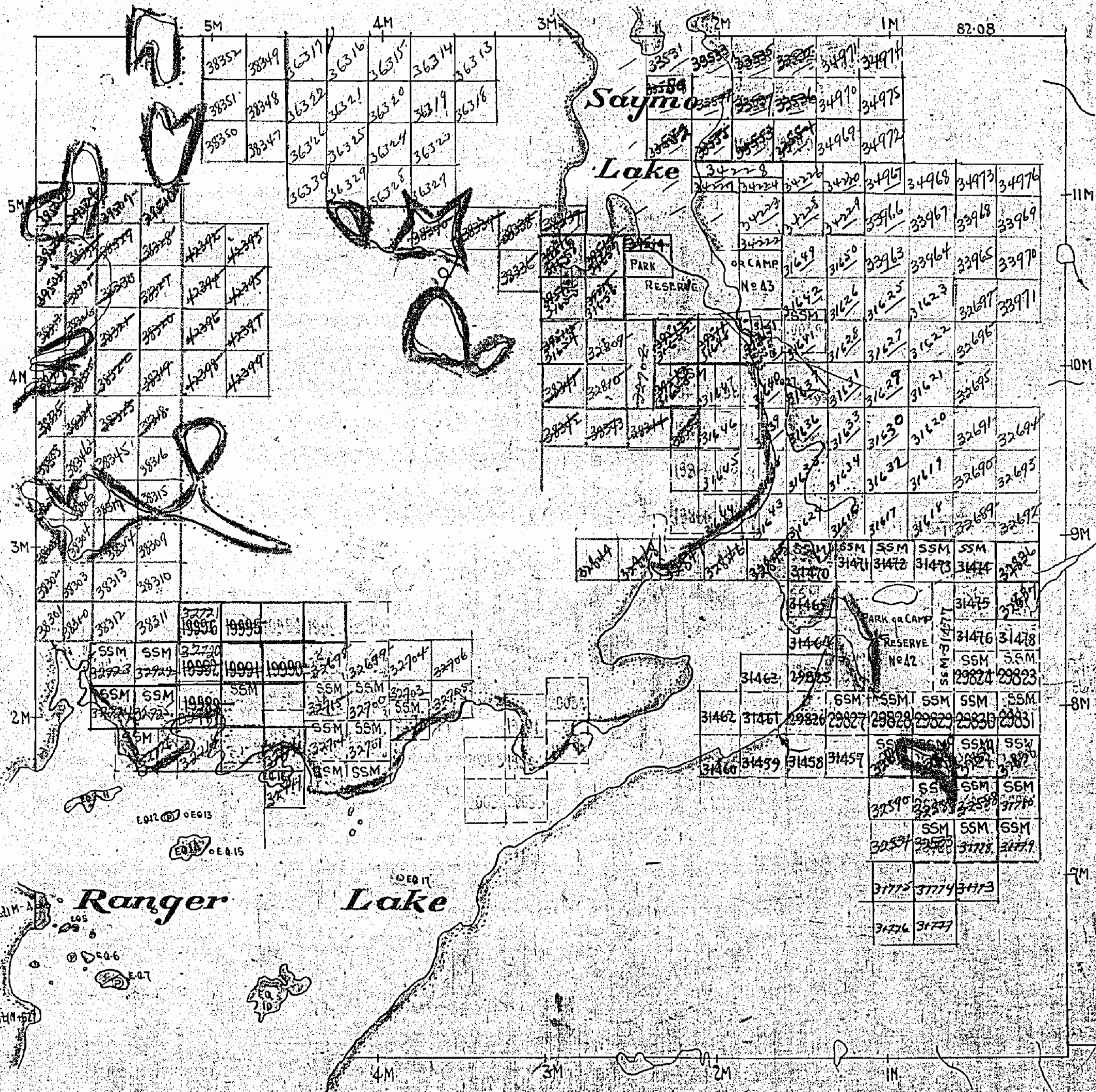
Scale: - 40 Chains = 1 Inch

M. 1417

TOWNSHIP 5G

TOWNSHIP 4H.

TOWNSHIP 4F.



Surface reservations & coveys by Dept of Lands & Forests

1417

1417

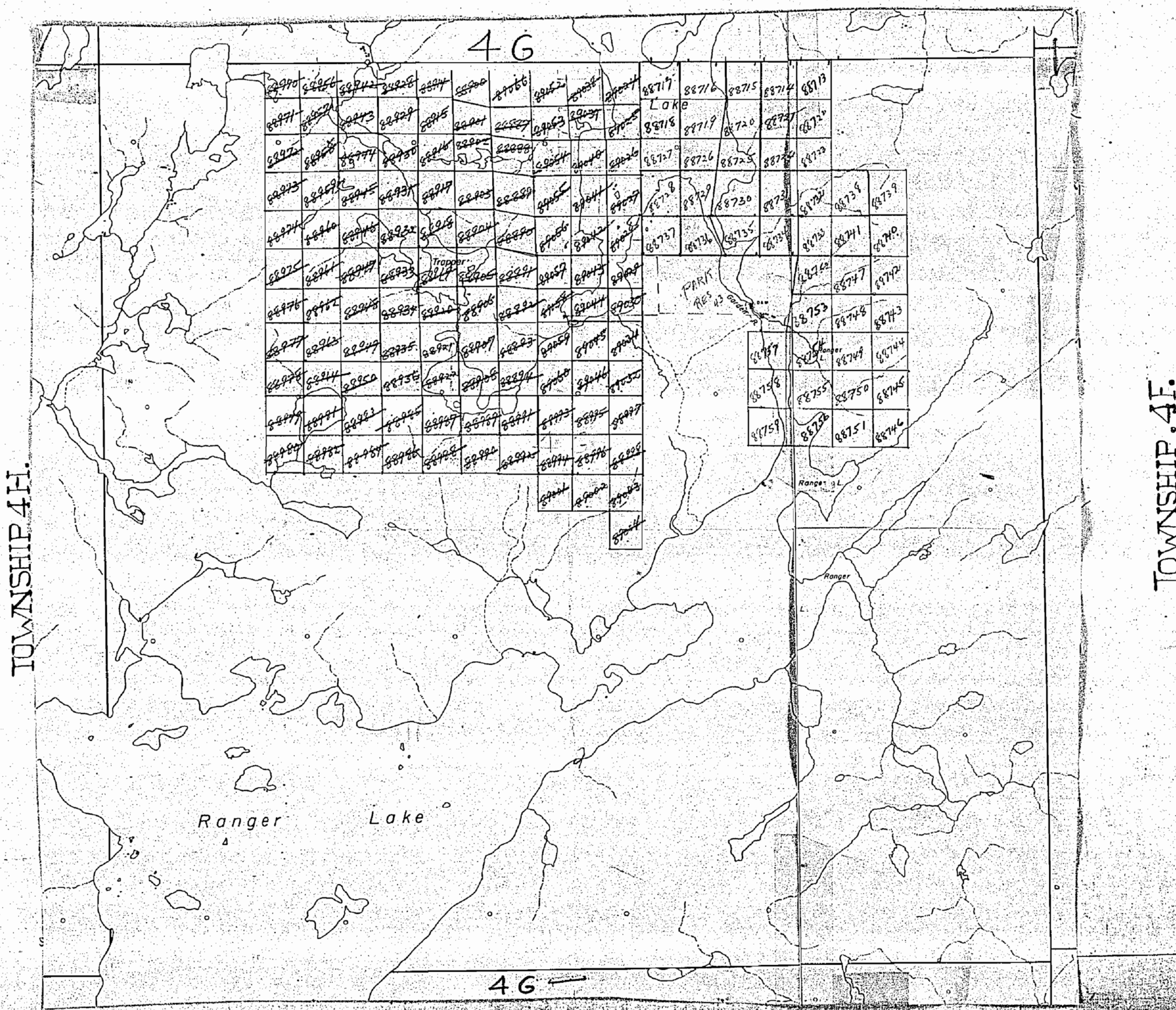
TOWNSHIP 4G.

1417

DISTRICT OF ALGOMA (REILLY)

Scale:- 40 Chains = 1 Inch

TOWNSHIP 5G



TOWNSHIP 4H.

TOWNSHIP 4F.

TOWNSHIP 3G.

Surface reservations 400 acres by Dept of L. & S. in section thereon & has...

1417

TOWNSHIP 4.G.

DISTRICT OF ALGOMA

(REILLY)

OFFICE MAP

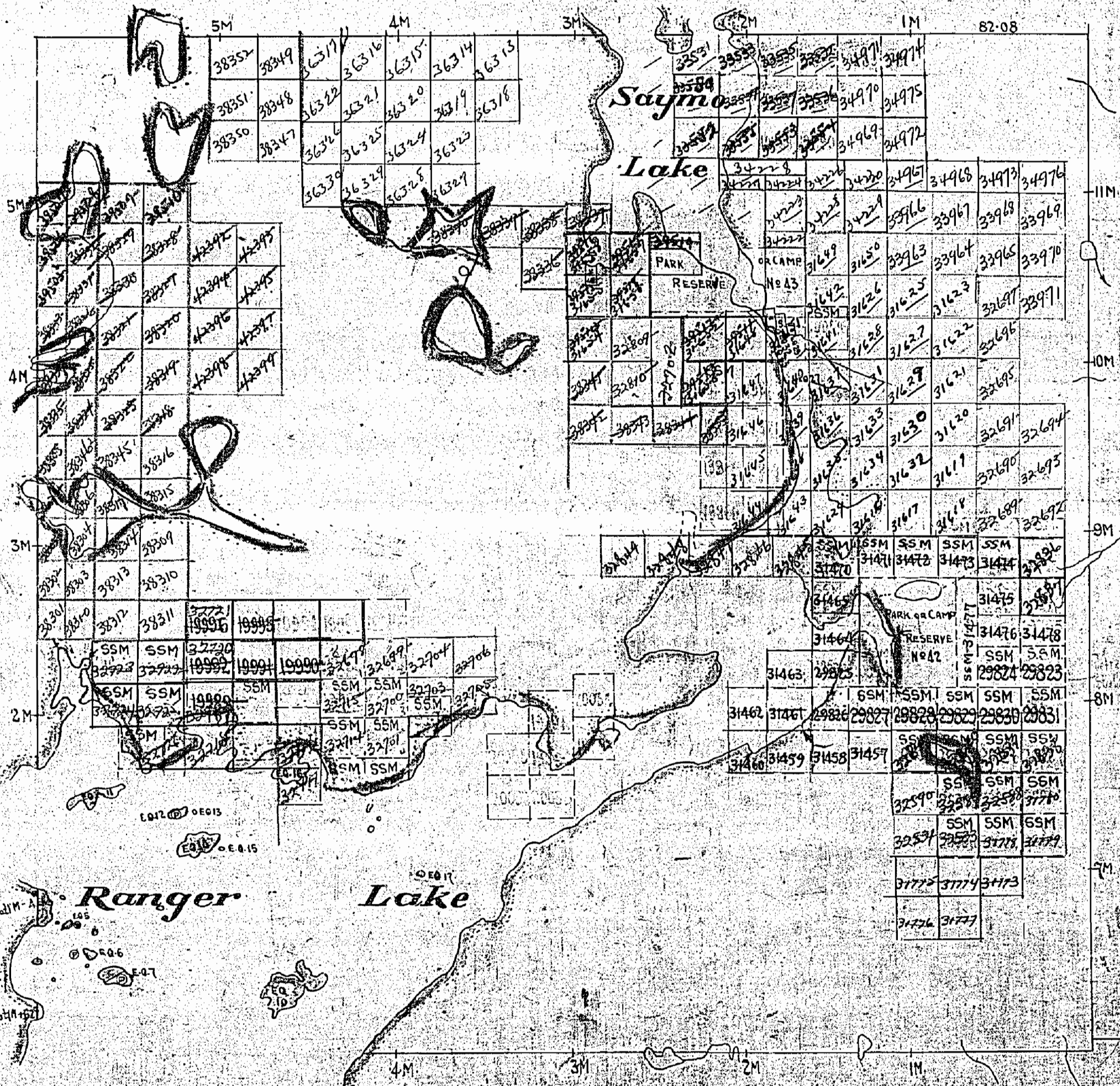
Scale: - 40 Chains - 1 Inch

M. 1417

TOWNSHIP 5G

TOWNSHIP 4H.

TOWNSHIP 4F.



Surface reservations 400 acres by Dept of L...
shown herein &...

1417

TOWNSHIP 4G.

OFFICE MAP

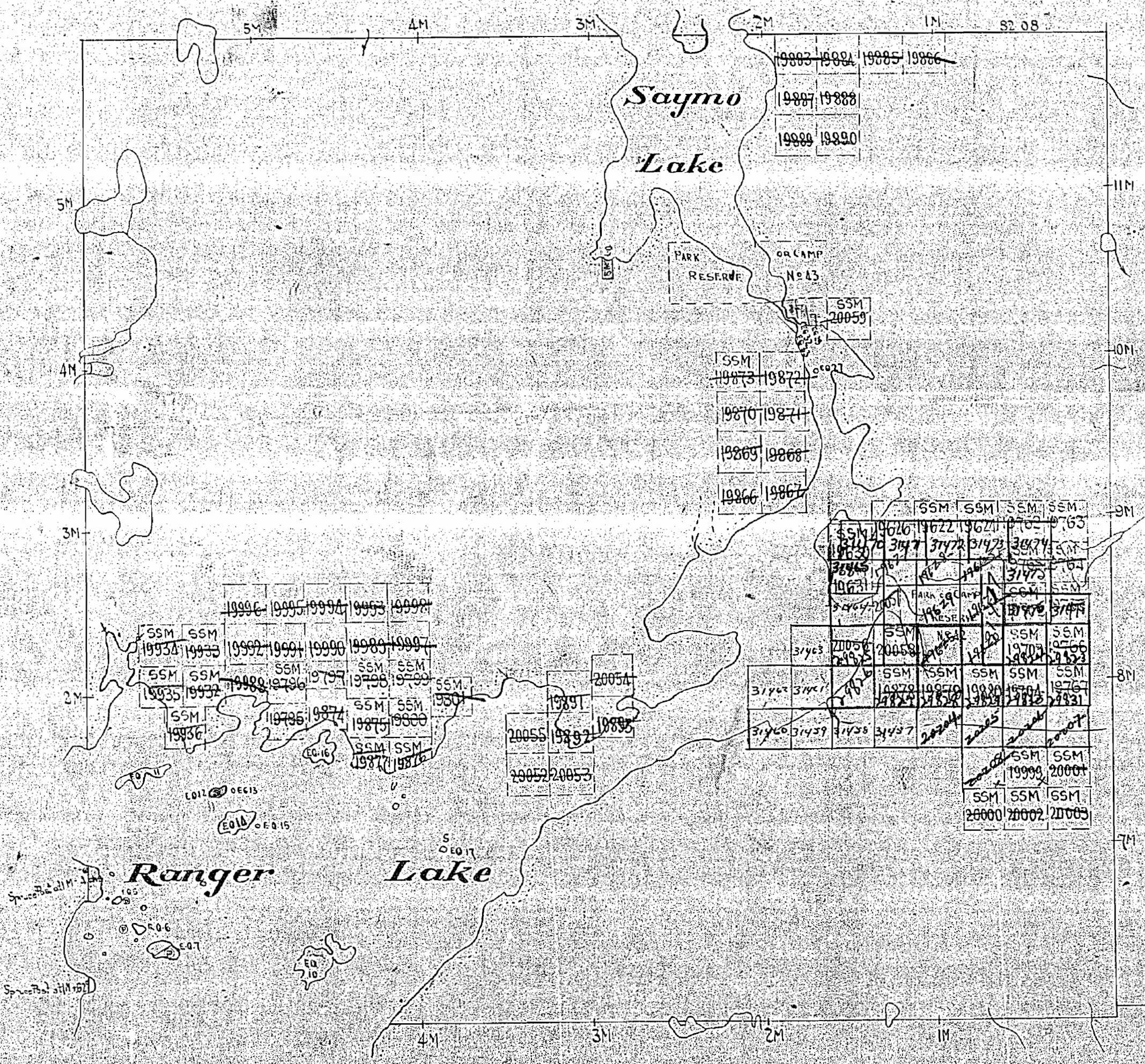
DISTRICT OF ALGOMA (REILLY)

Scale: - 40 Chains = 1 Inch m. 1417

TOWNSHIP 5G

TOWNSHIP 4H.

TOWNSHIP 4E.



TOWNSHIP 3G.

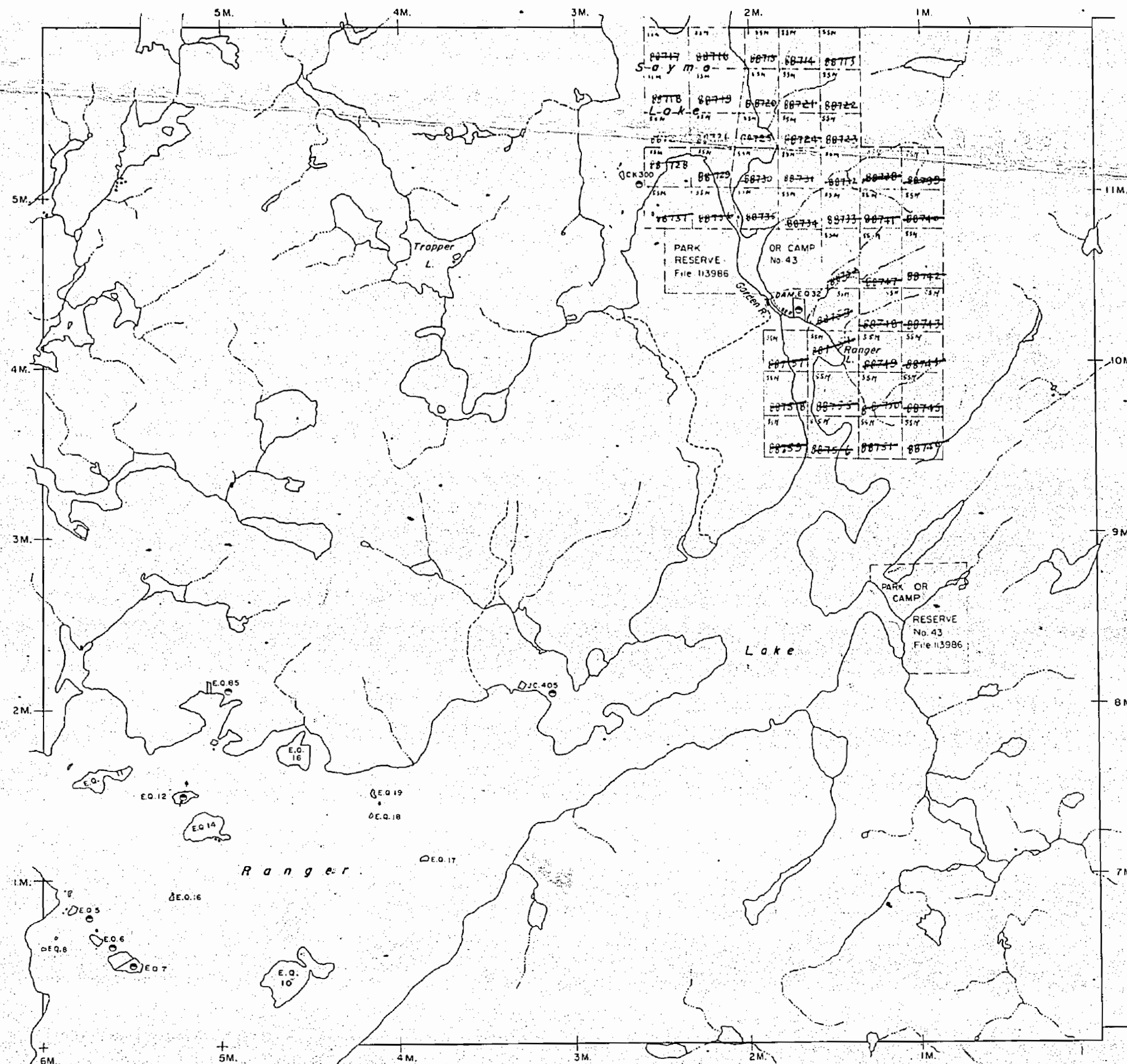
Surface reservations 200' wide by Dept. of L & S
Sheldon Nelson F.R.S. 1917

TWP. 5G. M.1424

TWP. 4H. M.1418

TWP. 4F. M.1399

TWP. 3G. M.1391



THE TOWNSHIP

4G
(REILLY)
DISTRICT OF
ALGOMA

SAULT STE. MARIE
MINING DIVISION

SCALE: 1-INCH = 40 CHAINS

LEGEND

PATENTED LAND	Ⓟ
CROWN LAND SALE	C.S.
LEASES	Ⓞ
LOCATED LAND	Loc.
LICENSE OF OCCUPATION	L.O.
MINING RIGHTS ONLY	M.R.O.
SURFACE RIGHTS ONLY	S.R.O.
ROADS	—
IMPROVED ROADS	—
KING'S HIGHWAYS	—
RAILWAYS	—
POWER LINES	—
MARSH OR MUSKEG	—
MINES	Ⓧ
CANCELLED	C.

NOTES

400' Surface Rights Reservation
around all lakes and rivers

Summer resort locations patented
for surface rights only shown
thus ●

PLAN NO. **M.1417**

DEPARTMENT OF MINES
— ONTARIO —

1417

TOWNSHIP 4.G.

MISSISSAGI PROVINCIAL FOREST
DISTRICT OF ALGOMA

(REILLY)

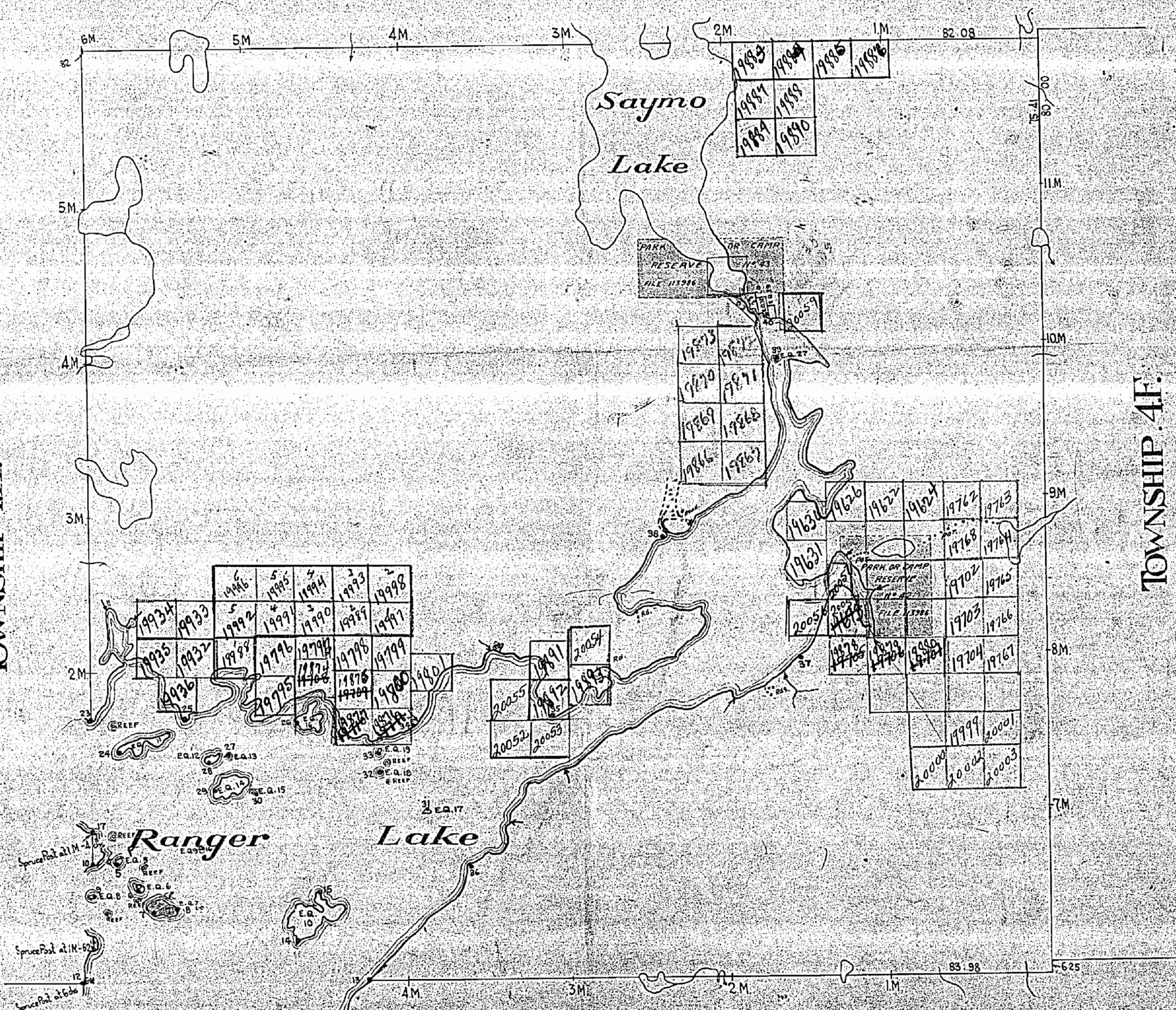
Scale: 40 Chains = 1 Inch

m. 1417

TOWNSHIP 5.G.

TOWNSHIP 4.H.

TOWNSHIP 4.F.



Note: North and East Boundaries Run by J.S. Dobie O.L.S. 1908
 South and West Boundaries Run by J.S. Dobie O.L.S. 1909

LAKES AND RIVERS FROM PUBLISHED MAP NO. 324 1932
 PARCELS MARKED P ARE PATENTED
 PARCELS MARKED H ARE LEASED
 PARCELS MARKED O ARE UNDER LICENSE OF OCCUPATION
 TRAVERSE OF RANGER LAKE BY E. MAC QUARRIE O.L.S. 1936; MONUMENTS SHOWN THUS

TOWNSHIP 3.G.

250
260
1930

1417

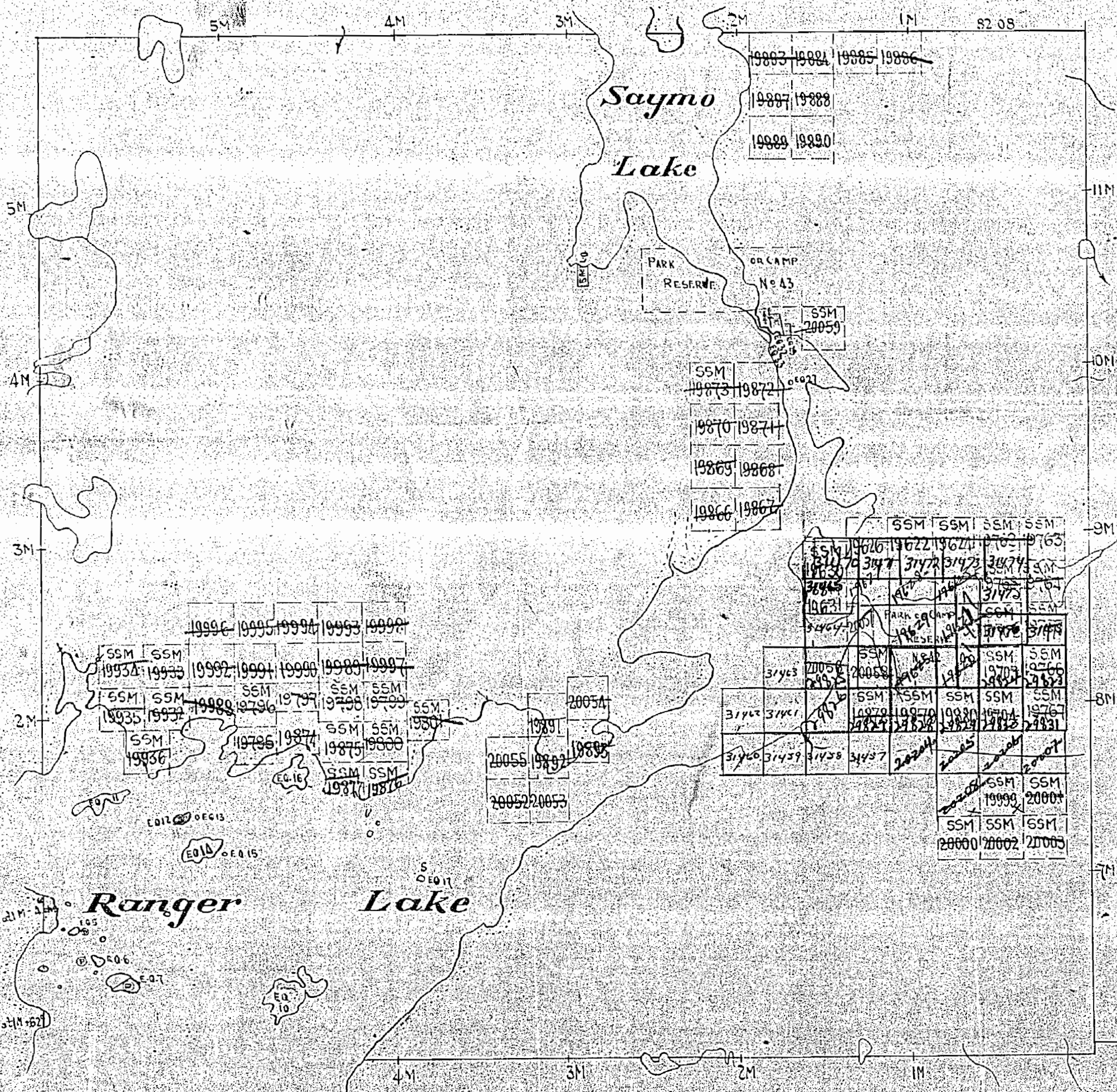
TOWNSHIP 4G.

OFFICE MAP

DISTRICT OF ALGOMA (REILLY)

Scale: - 40 Chains = 1 Inch m. 1417

TOWNSHIP 5G



TOWNSHIP 4H.

TOWNSHIP 4F.

TOWNSHIP 3G.

Surface reservations 200' wide by Dept. of L.R. shown hereon & this

1417

TOWNSHIP 4.G.

MISSISSAGI PROVINCIAL FOREST
DISTRICT OF ALGOMA

(REILLY)

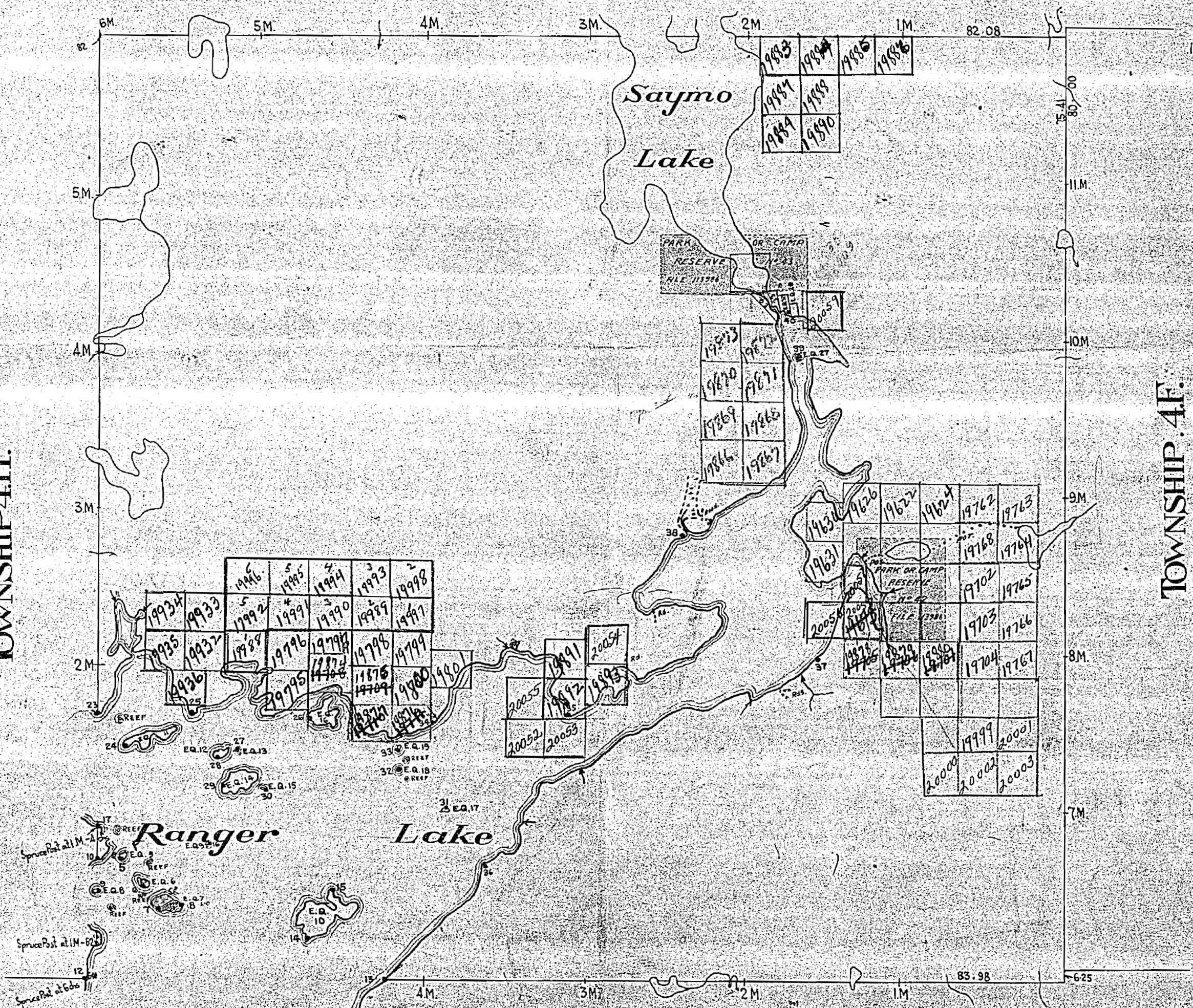
Scale: 40 Chains = 1 Inch

m. 1417

TOWNSHIP 5.G.

TOWNSHIP 4.H.

TOWNSHIP 4.F.



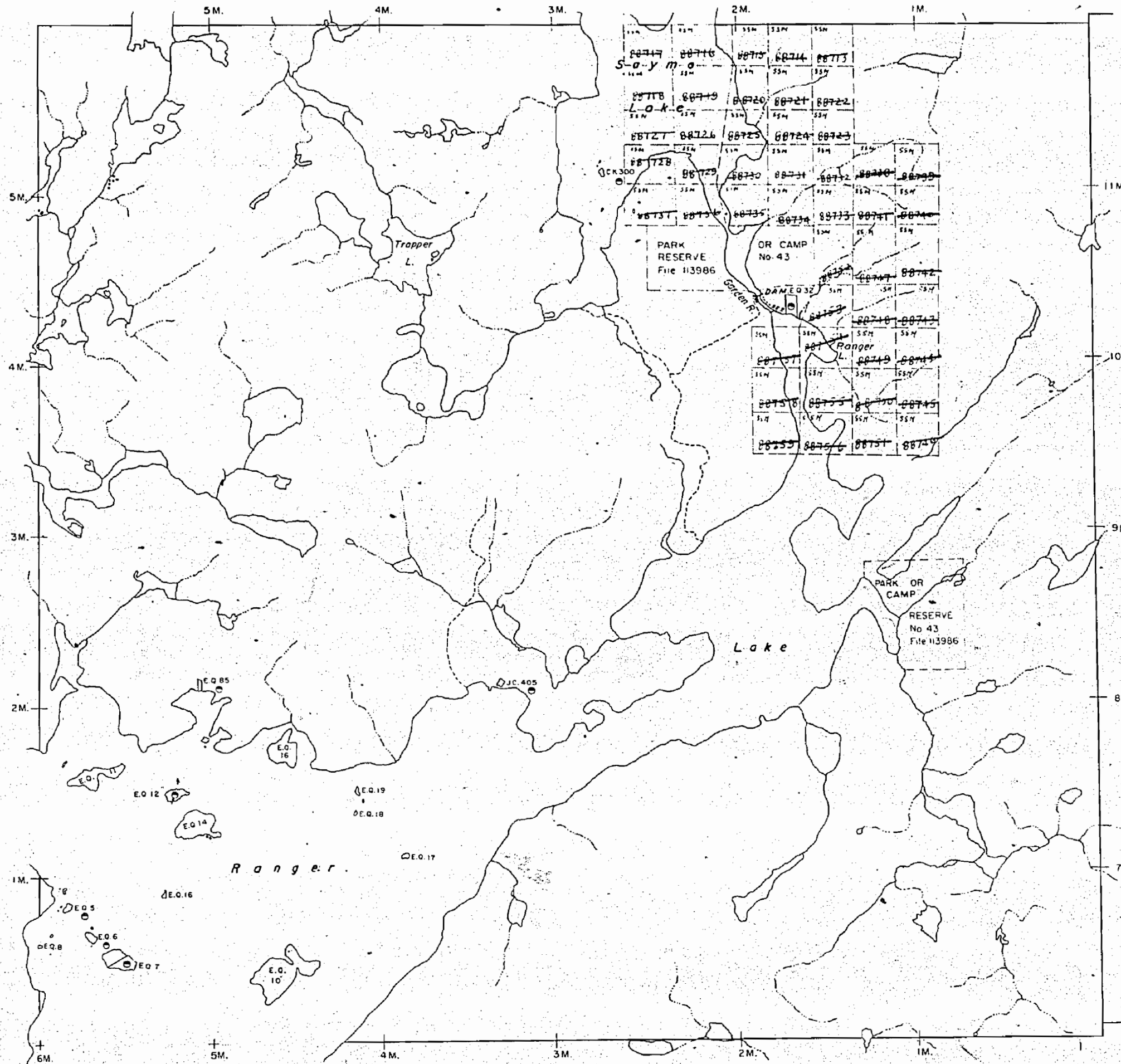
Note North and East Boundaries Run by J.S. Dobie O.L.S. 1908
 South and West Boundaries Run by J.S. Dobie O.L.S. 1909

LAKES AND RIVERS FROM PUBLISHED MAP NO 324 1932
 PARCELS MARKED P ARE PATENTED
 PARCELS MARKED L ARE LEASED
 PARCELS MARKED L.O. ARE UNDER LICENSE OF OCCUPATION
 TRAVERSE OF RANGER LAKE BY E.MAC GUARRE O.L.S. 1936, MONUMENTS SHOWN THUS

TOWNSHIP 3.G.

1417

TWP. 5G. M.1424



THE TOWNSHIP

4G
(REILLY)
DISTRICT OF
ALGOMA

SAULT STE. MARIE
MINING DIVISION

SCALE: 1-INCH = 40 CHAINS

LEGEND

PATENTED LAND	⊙
CROWN LAND SALE	C.S.
LEASES	⊖
LOCATED LAND	Loc.
LICENSE OF OCCUPATION	L.O.
MINING RIGHTS ONLY	M.R.O.
SURFACE RIGHTS ONLY	S.R.O.
ROADS	—
IMPROVED ROADS	—
KING'S HIGHWAYS	—
RAILWAYS	—
POWER LINES	—
MARSH OR MUSKEG	—
MINES	⊗
CANCELLED	C.

NOTES

400' Surface Rights Reservation
around all lakes and rivers

Summer resort locations patented
for surface rights only shown
thus ⊖

PLAN NO. M.1417

DEPARTMENT OF MINES

— ONTARIO —

1417

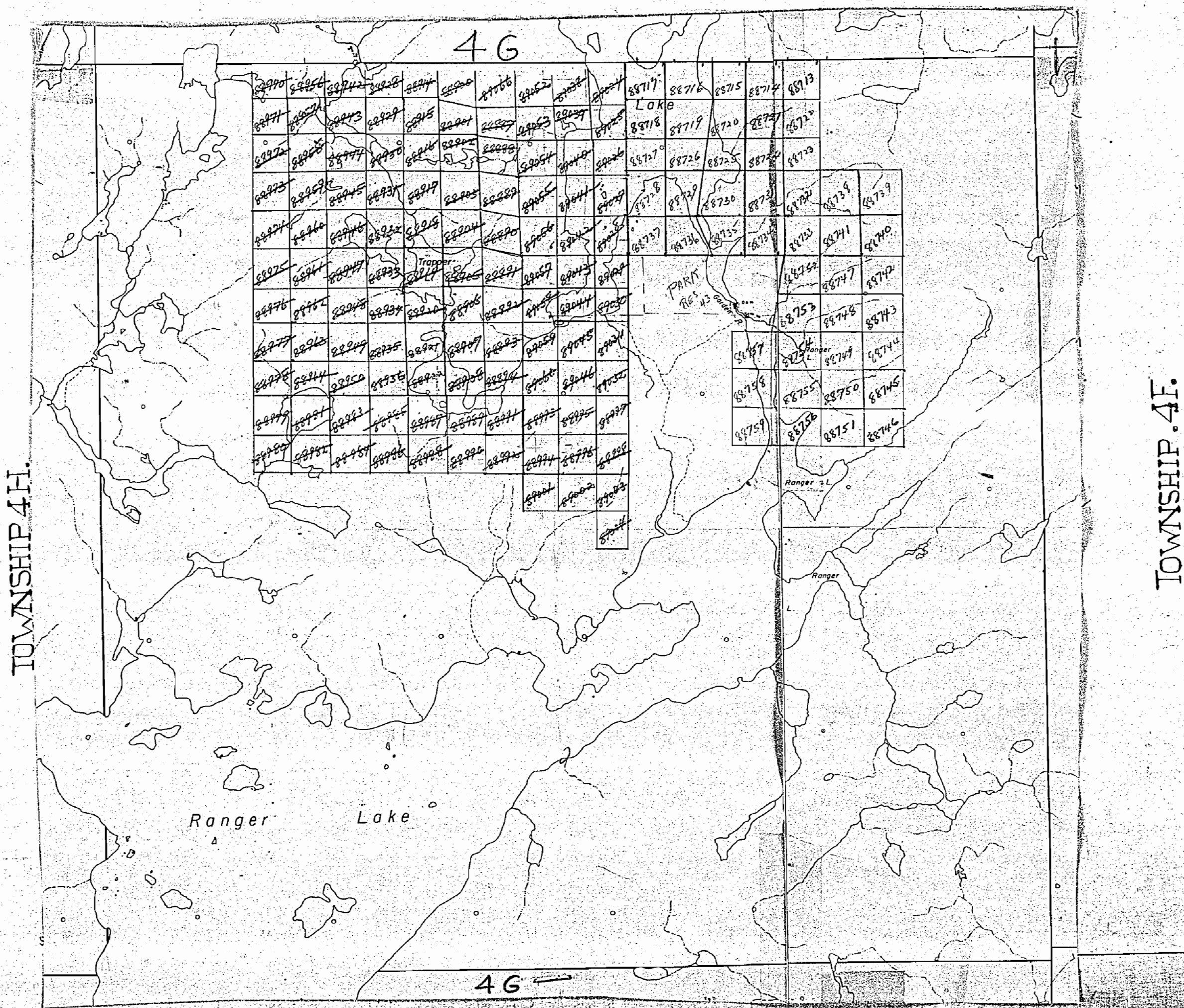
TOWNSHIP 4G.

1917

DISTRICT OF ALGOMA (CREILLY)

Scale: - 40 Chains = 1 Inch

TOWNSHIP 5G



TOWNSHIP 4H.

TOWNSHIP 4F.

TOWNSHIP 3G.

Surface reservations 400' wide by Dept. of L.L.C. shown hereon this map.