

WEST OF BURSTALL TWP G-1720

REFERENCES

AREAS WITHDRAWN FROM DISPOSITION

M.R.O. - MINING RIGHTS ONLY
 S.R.O. - SURFACE RIGHTS ONLY
 M.+S. - MINING AND SURFACE RIGHTS

Description Order No. Date Disposition File
 (X) NR064/83 02/11/83 M+S
 NR087/84 04/06/84 M+S re-appeal for 50 units
 (FD) filed only B32411 Nov. 19/85 R/L
 see file B32410
 (FD) filed only B32412 Nov. 19/85 R/L
 see file B32411

LEGEND

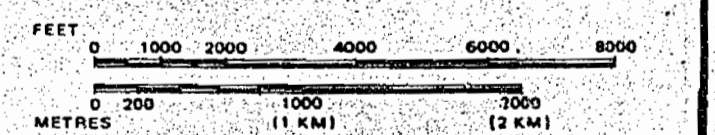
- HIGHWAY AND ROUTE No.
- OTHER ROADS
- TRAILS
- SURVEYED LINES:
 TOWNSHIPS, BASE LINES, ETC.
- LOTS, MINING CLAIMS, PARCELS, ETC.
- UNSURVEYED LINES:
 LOT LINES
- PARCEL BOUNDARY
- MINING CLAIMS ETC.
- RAILWAY AND RIGHT OF WAY
- UTILITY LINES
- NON-PERENNIAL STREAM
- FLOODING OR FLOODING RIGHTS
- SUBDIVISION OR COMPOSITE PLAN
- RESERVATIONS
- ORIGINAL SHORELINE
- MARSH OR MUSKEG
- MINES
- TRAVERSE MONUMENT

DISPOSITION OF CROWN LANDS

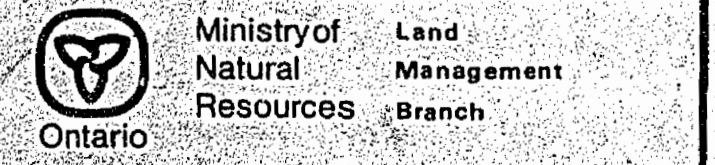
TYPE OF DOCUMENT	SYMBOL
PATENT, SURFACE & MINING RIGHTS	●
" SURFACE RIGHTS ONLY	○
" MINING RIGHTS ONLY	◐
LEASE, SURFACE & MINING RIGHTS	■
" SURFACE RIGHTS ONLY	◼
" MINING RIGHTS ONLY	◻
LICENCE OF OCCUPATION	▼
ORDER-IN-COUNCIL	OC
RESERVATION	○
CANCELLED	⊙
SAND & GRAVEL	⊙

NOTE: MINING RIGHTS IN PARCELS PATENTED PRIOR TO MAY 6, 1912, VESTED IN ORIGINAL PATENTEE BY THE PUBLIC LANDS ACT, R.S.O. 1970, CHAP. 380, SEC. 63, SUBSEC. 1.

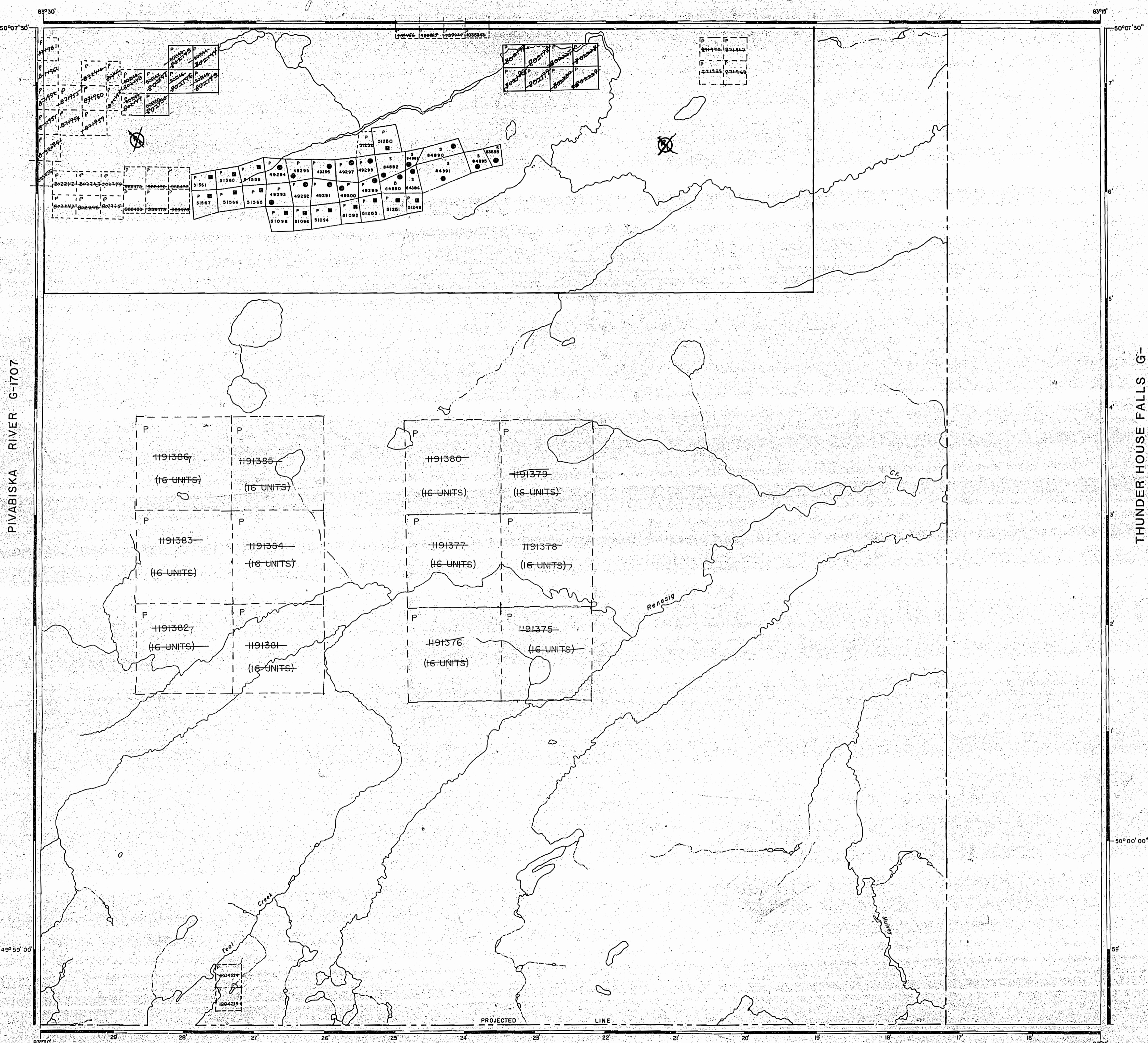
SCALE: 1 INCH = 40 CHAINS



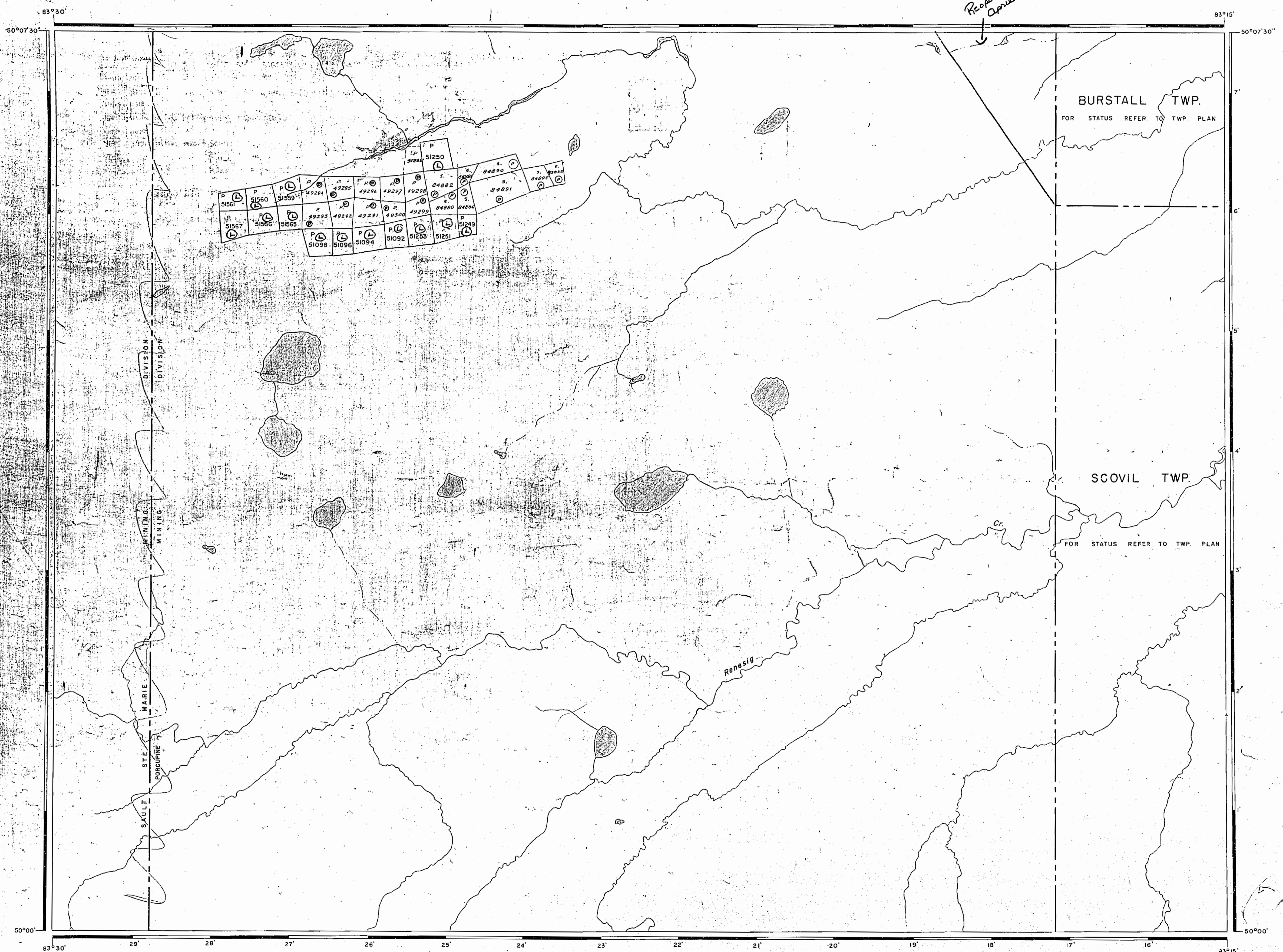
AREA
RENESIG CREEK
 M.N.R. ADMINISTRATIVE DISTRICT
HEARST
 MINING DIVISION
PORCUPINE
 LAND TITLES / REGISTRY DIVISION
COCHRANE



Date: FEBRUARY, 1984
 Number: **G-1708**
 Received March 16/84



MULVEY LAKE G-1696




AREA OF
RENESIG CREEK
 DISTRICT OF COCHRANE
 PORCUPINE—SAULT STE. MARIE
 MINING DIVISION
 SCALE: 1-INCH = 40 CHAINS

LEGEND

PATENTED LAND	Ⓟ
CROWN LAND SALE	C.S.
LEASES	Ⓛ
LOCATED LAND	Loc.
LICENSE OF OCCUPATION	L.O.
MINING RIGHTS ONLY	M.R.O.
SURFACE RIGHTS ONLY	S.R.O.
ROADS	—
IMPROVED ROADS	—
KING'S HIGHWAYS	—
RAILWAYS	—
POWER LINES	—
MARSH OR MUSKEG	—
MINES	✕

NOTES
 Whole area withdrawn from Staking
 See memo Mar. 10/75 Sec. 43

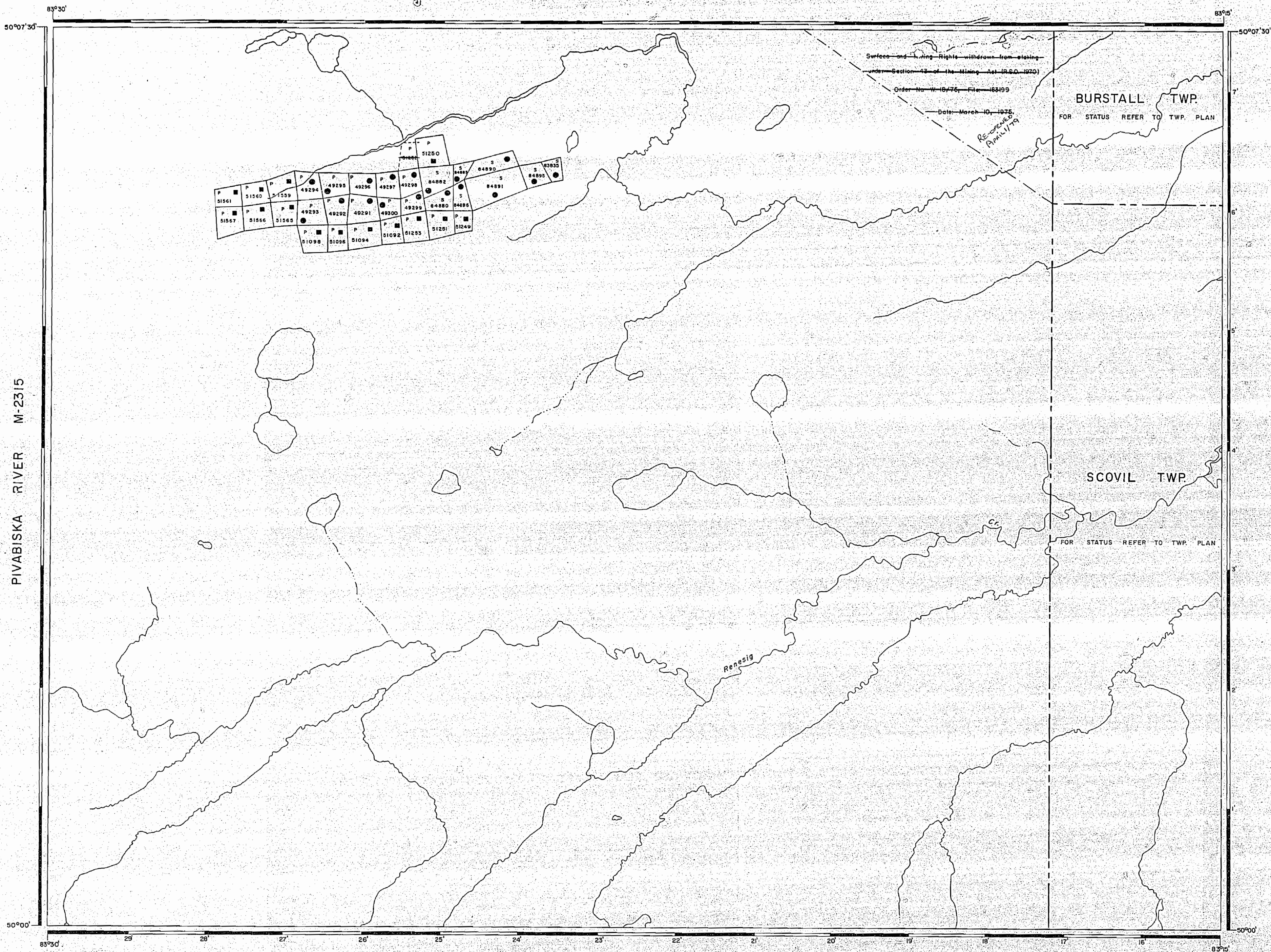


PLAN NO. **M-2317**
 DEPARTMENT OF MINES
 — ONTARIO —

M-5211

M-5211

WEST OF BURSTALL TWP M-2316



LEGEND

- HIGHWAY AND ROUTE No.
- OTHER ROADS
- TRAILS
- SURVEYED LINES:
 - TOWNSHIPS, BASE LINES, ETC.
 - LOTS, MINING CLAIMS, PARCELS, ETC.
- UNSURVEYED LINES:
 - LOT LINES
 - PARCEL BOUNDARY
 - MINING CLAIMS ETC.
- RAILWAY AND RIGHT OF WAY
- UTILITY LINES
- NON-PERENNIAL STREAM
- FLOODING OR FLOODING RIGHTS
- SUBDIVISION OR COMPOSITE PLAN
- RESERVATIONS
- ORIGINAL SHORELINE
- MARSH OR MUSKEG
- MINES
- TRAVERSE MONUMENT

DISPOSITION OF CROWN LANDS

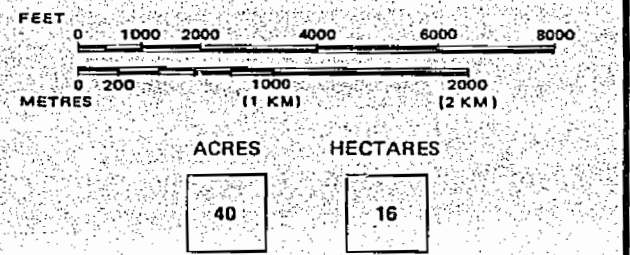
TYPE OF DOCUMENT	SYMBOL
PATENT, SURFACE & MINING RIGHTS	●
" SURFACE RIGHTS ONLY	○
" MINING RIGHTS ONLY	○
LEASE, SURFACE & MINING RIGHTS	■
" SURFACE RIGHTS ONLY	■
" MINING RIGHTS ONLY	■
LICENCE OF OCCUPATION	○
ORDER-IN-COUNCIL	OC
RESERVATION	○
CANCELLED	○
SAND & GRAVEL	○

NOTE: MINING RIGHTS IN PARCELS PATENTED PRIOR TO MAY 6, 1913, VESTED IN ORIGINAL PATENTEES BY THE PUBLIC LANDS ACT, R.S.O. 1970, CHAP. 380, SEC. 63, SUBSEC. 1.

NOTE: 400' surface rights reservation along the shores of all lakes and rivers.

MICROFILM 01 JAN 1984

SCALE: 1 INCH = 40 CHAINS



AREA
RENESIG CREEK

DISTRICT
COCHRANE

MINING DIVISION
PORCUPINE
Records May 8/80

Ministry of Natural Resources
Ontario

Surveys and Mapping Branch

Date JAN / 80 Plan No. M-2317
National Topographic Series 42 J

RENESIG CREEK

RENESIG CREEK

M-5211

M-5211

Records May 8/80

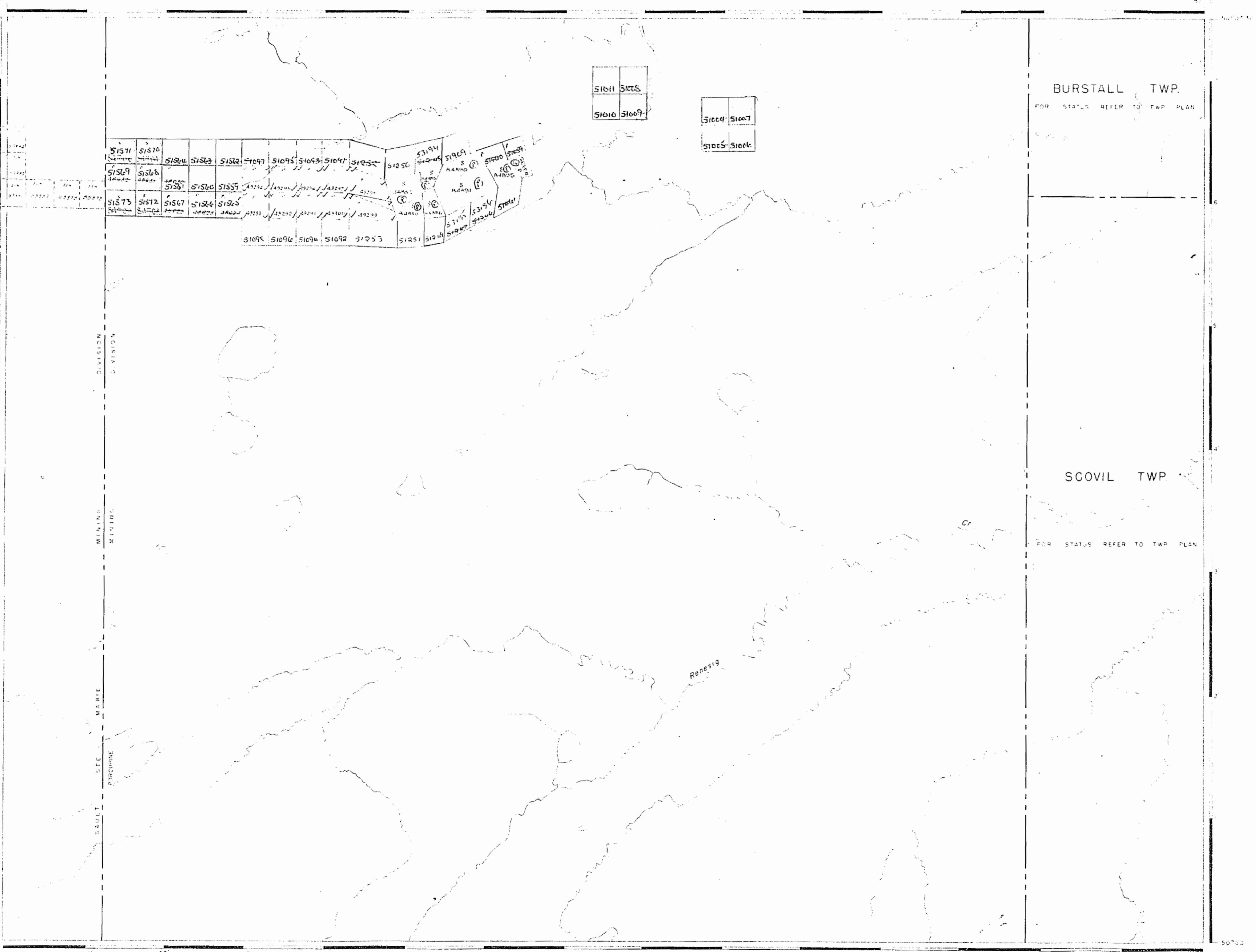
10

AREA OF
RENESIG CREEK

DISTRICT OF
COCHRANE

PORCUPINE—SAULT STE MARIE
MINING DIVISION

SCALE: 1-INCH 40 CHAINS

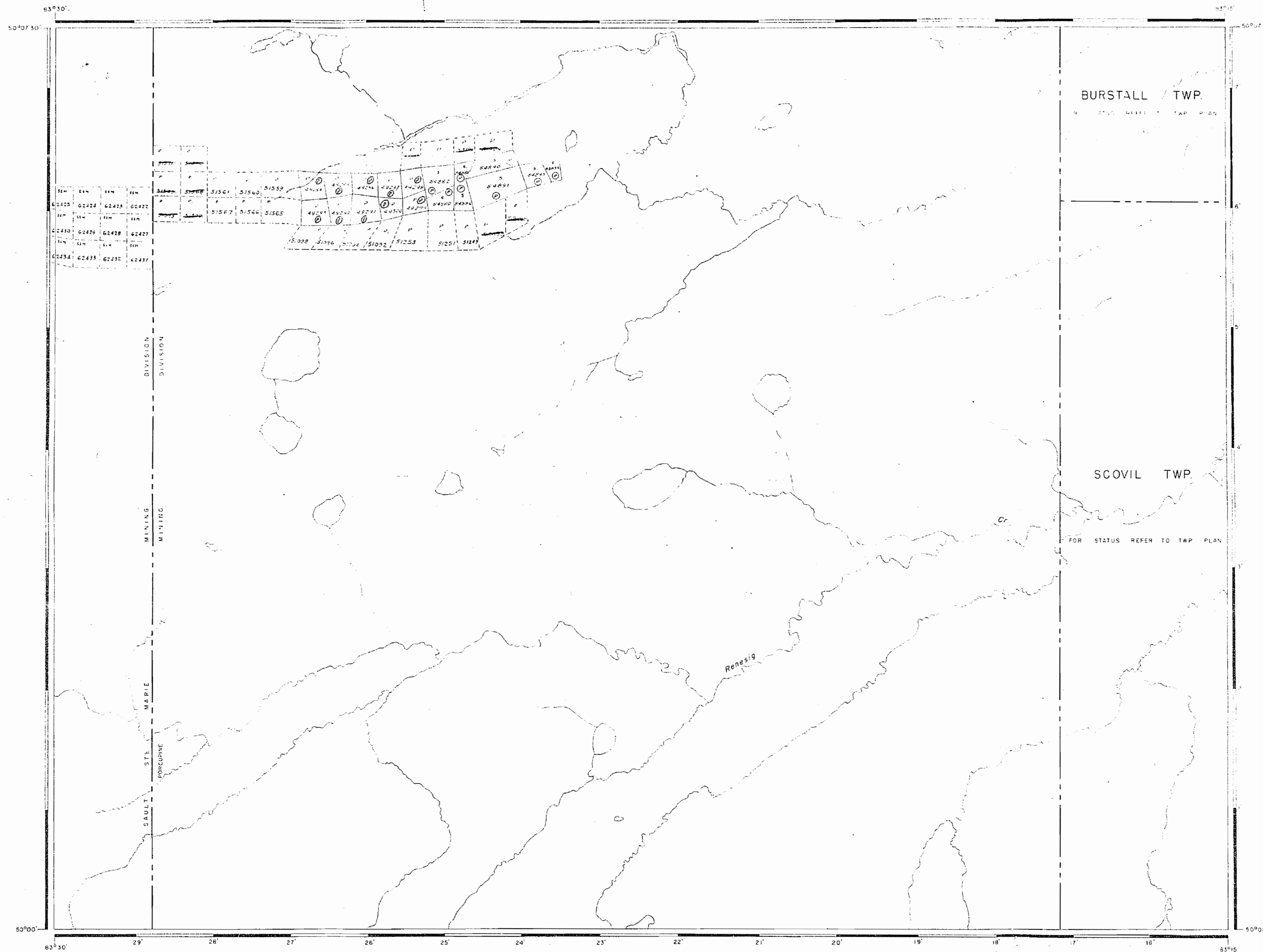


W-5315

2317

RENESIG CREEK

W-5315



AREA OF
RENESIG CREEK
 DISTRICT OF COCHRANE
 PORCUPINE—SAULT STE MARIE
 MINING DIVISION
 SCALE: 1-INCH 40 CHAINS

LEGEND

PATENTED LAND	Ⓟ
CROWN LAND SALE	C.S.
LEASES	Ⓛ
LOCATED LAND	Loc.
LICENSE OF OCCUPATION	L.O.
MINING RIGHTS ONLY	M.R.O.
SURFACE RIGHTS ONLY	S.R.O.
ROADS	—
IMPROVED ROADS	—
KING'S HIGHWAYS	—
RAILWAYS	—
POWER LINES	—
MARSH OR MUSKEG	—
MINES	✕

NOTES

FOR STATUS REFER TO TWP PLAN

RECEIVED
 DEPT. OF MINES
 PORCUPINE
 MINING DIVISION

PLAN NO. **M-2317**
 DEPARTMENT OF MINES
 — ONTARIO —

W-5315

W-5315

2317

TRIM LINE

M-5311

AREA OF RENESIG CREEK

DISTRICT OF
COCHRANE

SUDBURY - SAULT STE. MARIE
MINING DIVISION

SCALE: 1-INCH = 40 CHAINS

LEGEND

PATENTED LAND	⊙
CROWN LAND SALE	C.S.
LEASES	⊖
LOCATED LAND	Loc.
LICENSE OF OCCUPATION	L.O.
MINING RIGHTS ONLY	M.R.O.
SURFACE RIGHTS ONLY	S.R.O.
ROADS	—
IMPROVED ROADS	—
KING'S HIGHWAYS	—
RAILWAYS	—
POWER LINES	—
MARSH OR MUSKEG	—
MINES	⊗

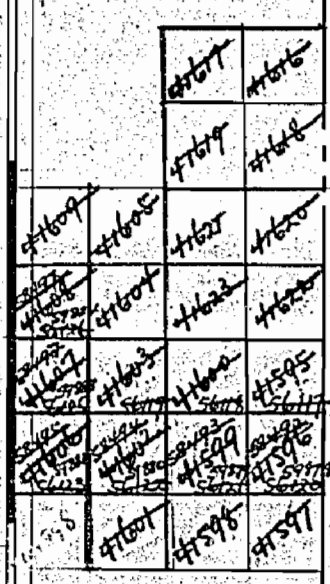

NOTES

PLAN NO. **M-2317**

DEPARTMENT OF MINES
- ONTARIO -

RENESIG CREEK

T12S-M



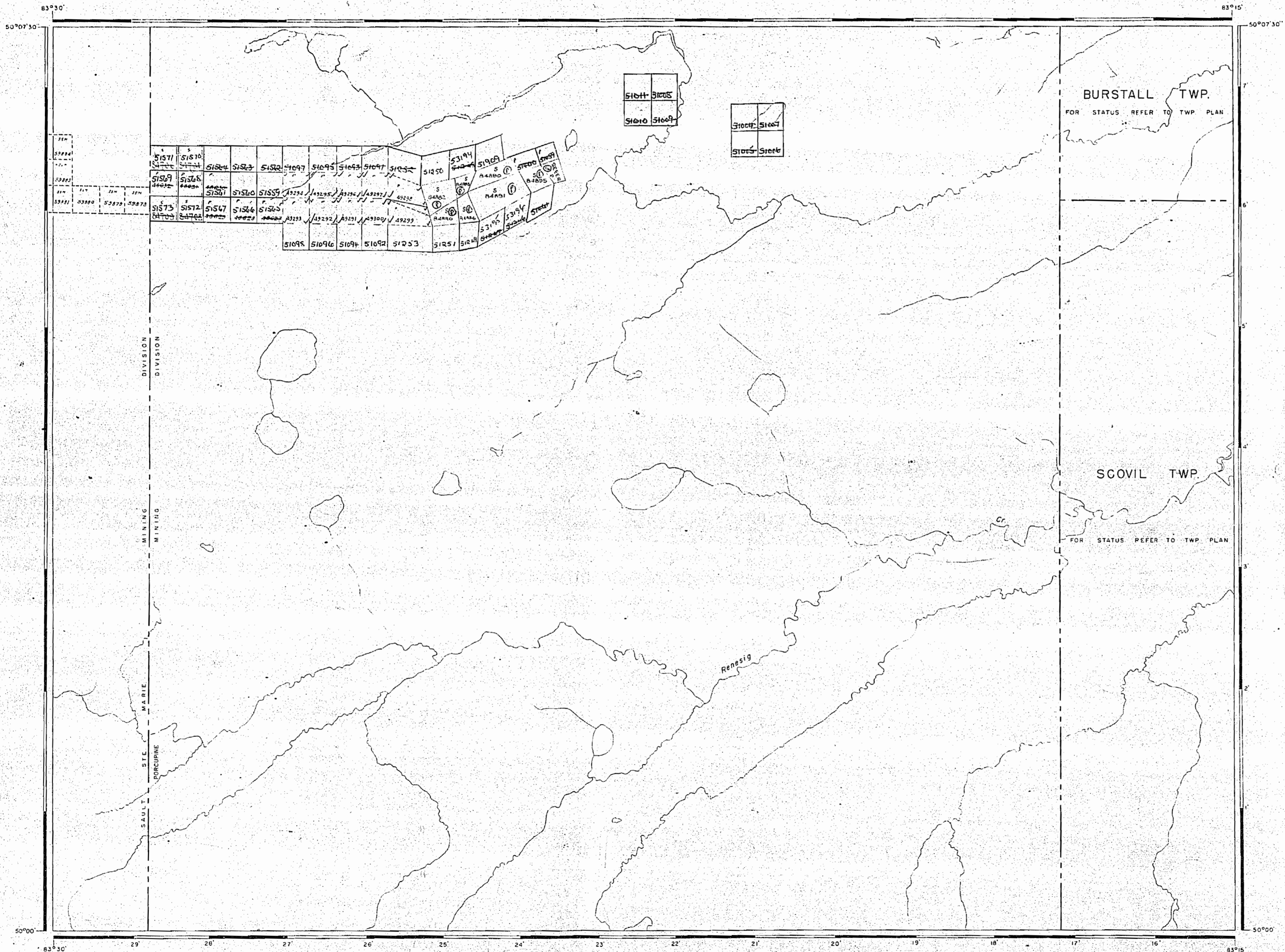
RENESIG CREEK

ORIGINAL MAP

T11

539 M. 2317 old

TRIM LINE



AREA OF
RENESIG CREEK
 DISTRICT OF
 COCHRANE
 PORCUPINE— SAULT STE. MARIE
 MINING DIVISION
 SCALE: 1-INCH 40 CHAINS

LEGEND

PATENTED LAND	Ⓢ
CROWN LAND SALE	C.S.
LEASES	Ⓛ
LOCATED LAND	Loc.
LICENSE OF OCCUPATION	L.O.
MINING RIGHTS ONLY	M.R.O.
SURFACE RIGHTS ONLY	S.R.O.
ROADS	—
IMPROVED ROADS	—
KING'S HIGHWAYS	—
RAILWAYS	—
POWER LINES	—
MARSH OR MUSKEG	—
MINES	✕

NOTES

MINING RECORDS
RECEIVED
 APR 27 1961
 PORCUPINE
 MINING DIVISION
 PLAN NO. **M-2317**
 DEPARTMENT OF MINES
 — ONTARIO —

2317

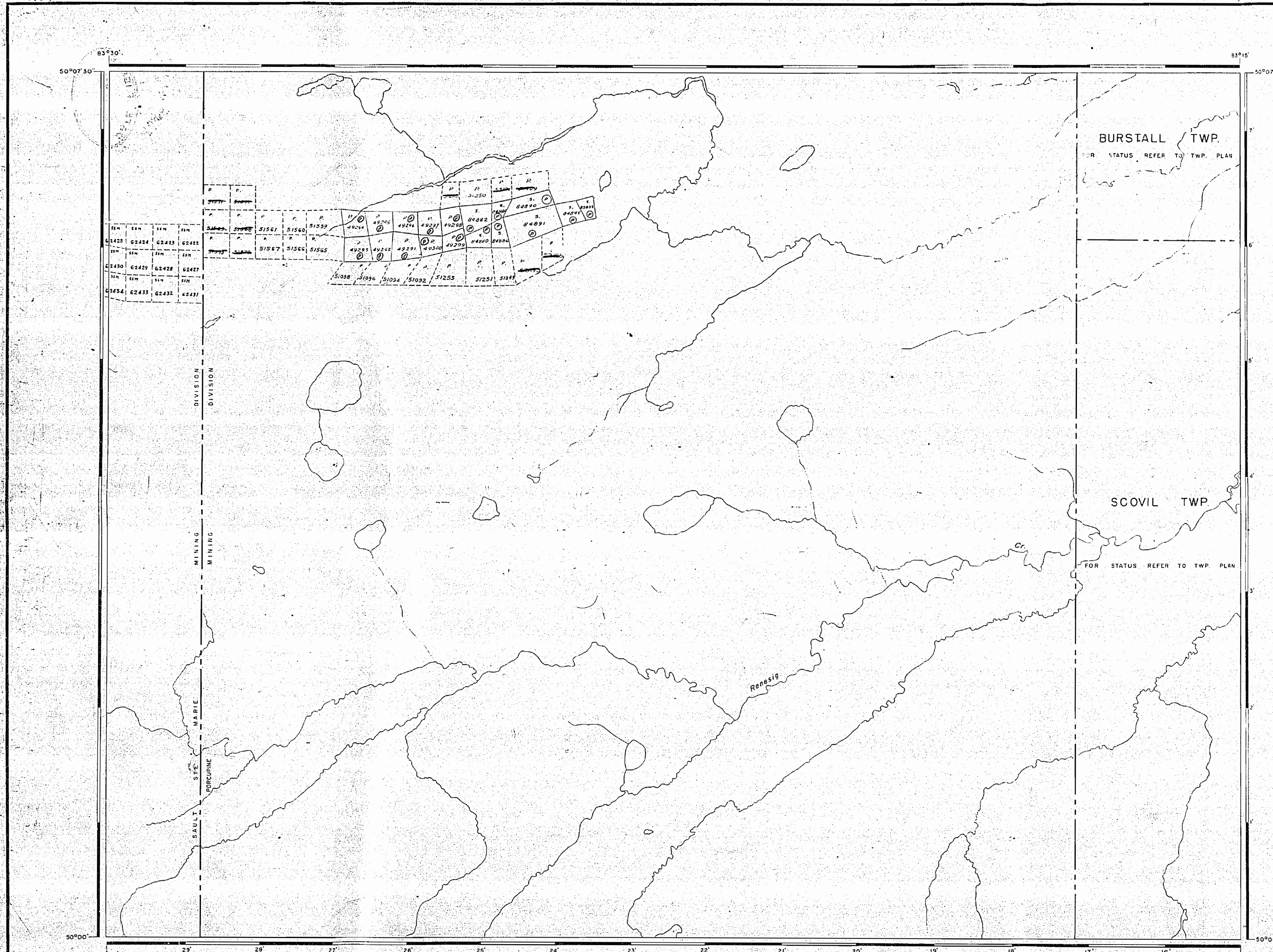
TIES-M

RENESIG CREEK

TIES-M

TIES-M

TIES-M



AREA OF
RENESIG CREEK
 DISTRICT OF COCHRANE
 PORCUPINE—SAULT STE. MARIE
 MINING DIVISION
 SCALE: 1-INCH=40 CHAINS

LEGEND

PATENTED LAND	⊙
CROWN LAND SALE	C.S.
LEASES	Ⓛ
LOCATED LAND	Loc.
LICENSE OF OCCUPATION	L.O.
MINING RIGHTS ONLY	M.R.O.
SURFACE RIGHTS ONLY	S.R.O.
ROADS	—
IMPROVED ROADS	—
KING'S HIGHWAYS	—
RAILWAYS	—
POWER LINES	—
MARSH OR MUSKEG	—
MINES	✕

NOTES

MINING RECORDS
RECEIVED
 JAN 3 0 1964

PORCUPINE
 MINING DIVISION

PLAN NO. **M-2317**

DEPARTMENT OF MINES
 - ONTARIO -

2317

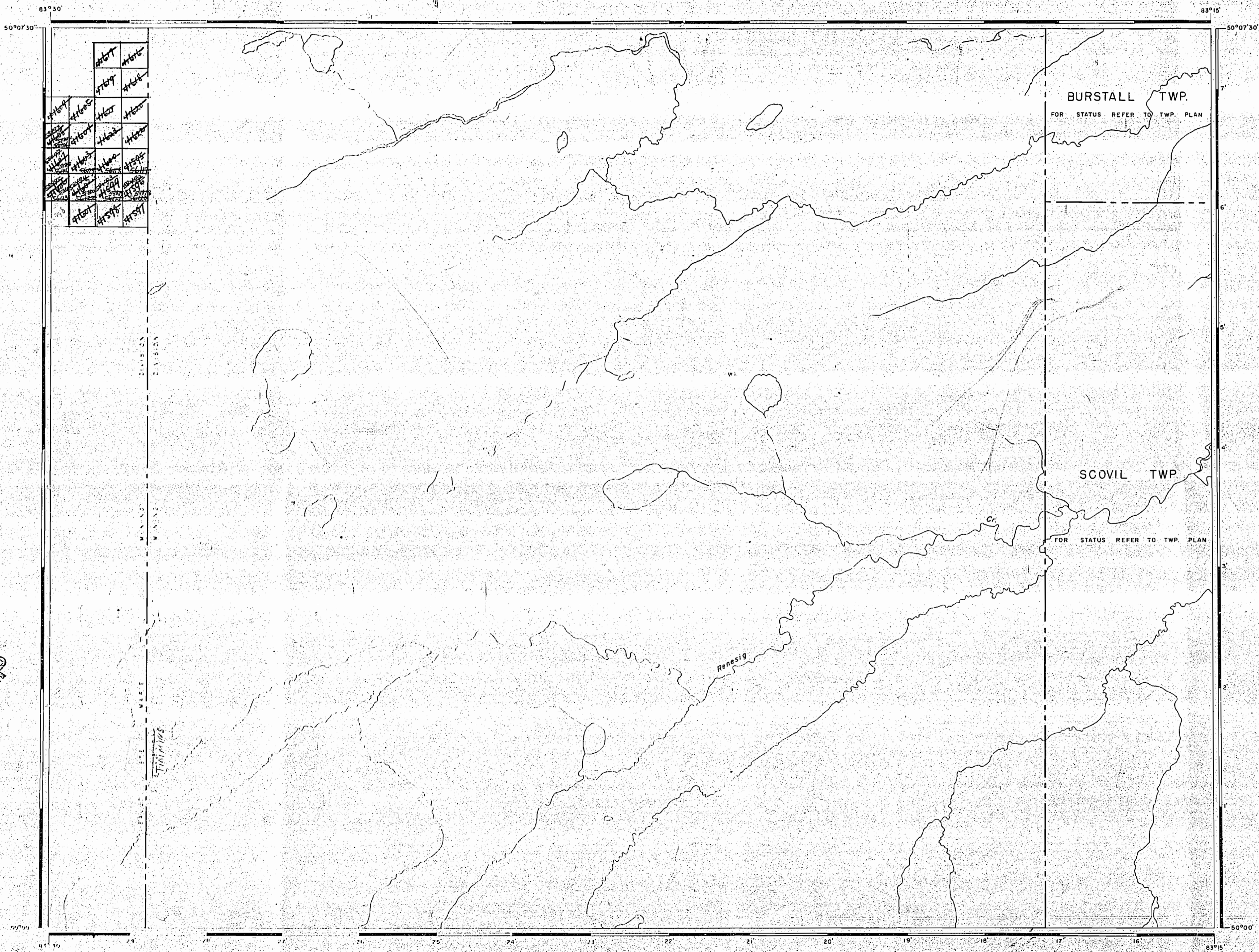
M-5315

RENE SIG CREEK

RENE SIG CREEK

TRIM

TRIM-M



AREA OF
RENE SIG CREEK
 DISTRICT OF COCHRANE
 SUDBURY - SAULT STE. MARIE MINING DIVISION
 SCALE: 1-INCH = 40 CHAINS

LEGEND

PATENTED LAND	⊕
CROWN LAND SALE	C.S.
LEASES	⊙
LOCATED LAND	L.O.
LICENSE OF OCCUPATION	L.O.
MINING RIGHTS ONLY	M.R.O.
SURFACE RIGHTS ONLY	S.R.O.
ROADS	—
IMPROVED ROADS	—
KING'S HIGHWAYS	—
RAILWAYS	—
POWER LINES	—
MARSH OR MUSKEG	—
MINES	⋈

NOTES

FOR STATUS REFER TO TWP. PLAN

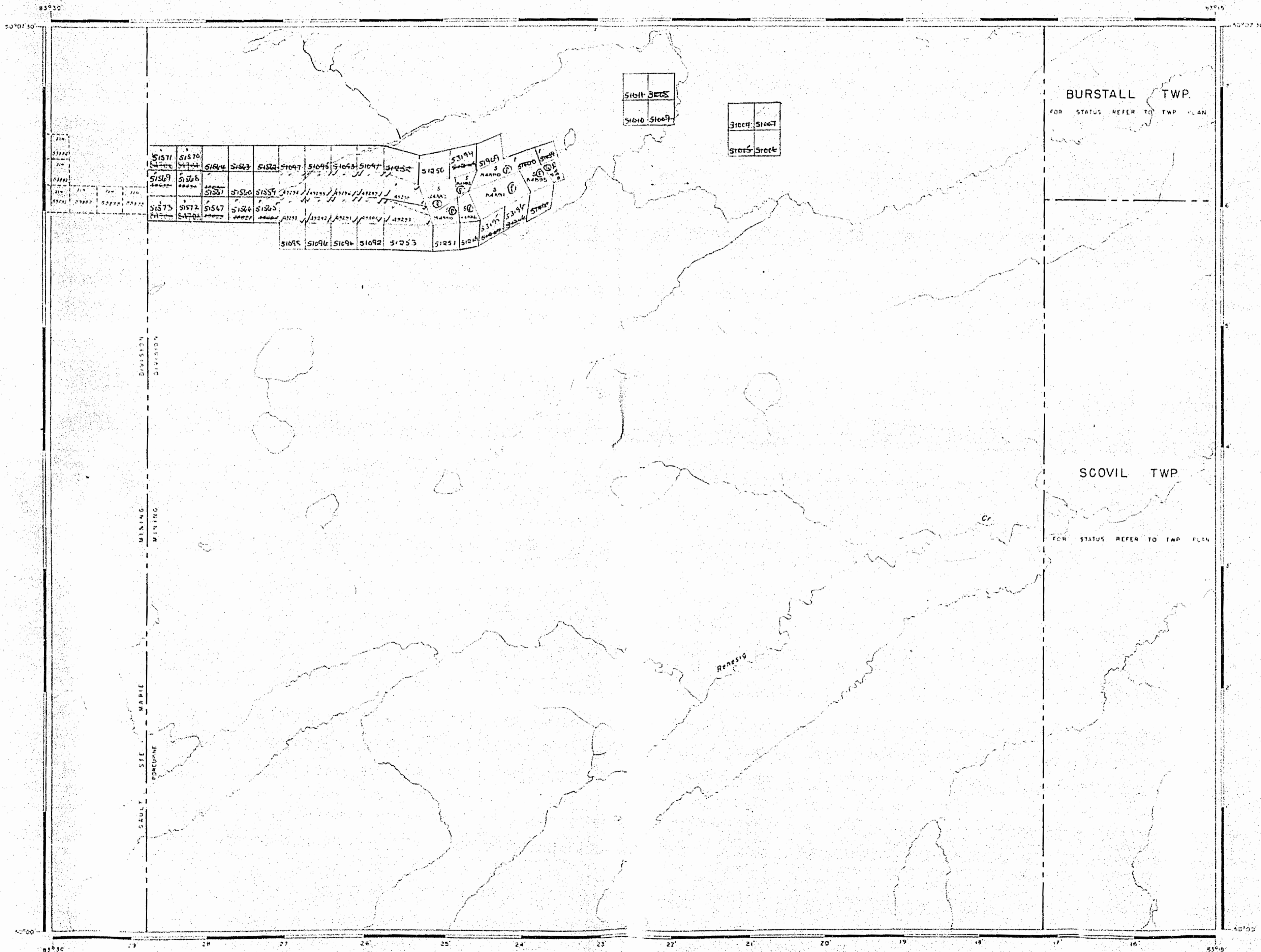
FOR STATUS REFER TO TWP. PLAN

PLAN NO. **M-2317**
 DEPARTMENT OF MINES
 - ONTARIO -

ONTARIO MAP

539 N. 2317 old

TRIM LINE



AREA OF
RENESIG CREEK

DISTRICT OF
COCHRANE

PORCUPINE—SAULT STE. MARIE
MINING DIVISION

SCALE: 1-INCH 40 CHAINS

LEGEND

- PATENTED LAND Ⓟ
- CROWN LAND SALE C.S.
- LEASES Ⓛ
- LOCATED LAND LOC
- LICENSE OF OCCUPATION L.O.
- MINING RIGHTS ONLY M.R.O.
- SURFACE RIGHTS ONLY S.R.O.
- ROADS —
- IMPROVED ROADS —
- KING'S HIGHWAYS —
- RAILWAYS —
- POWER LINES —
- MARSH OR MUSKEG —
- MINES ✕

NOTES

MINING RECORDS
RECEIVED
APR 27 1961

PORCUPINE
MINING DIVISION

PLAN NO. **M-2317**

DEPARTMENT OF MINES
— ONTARIO —

2317

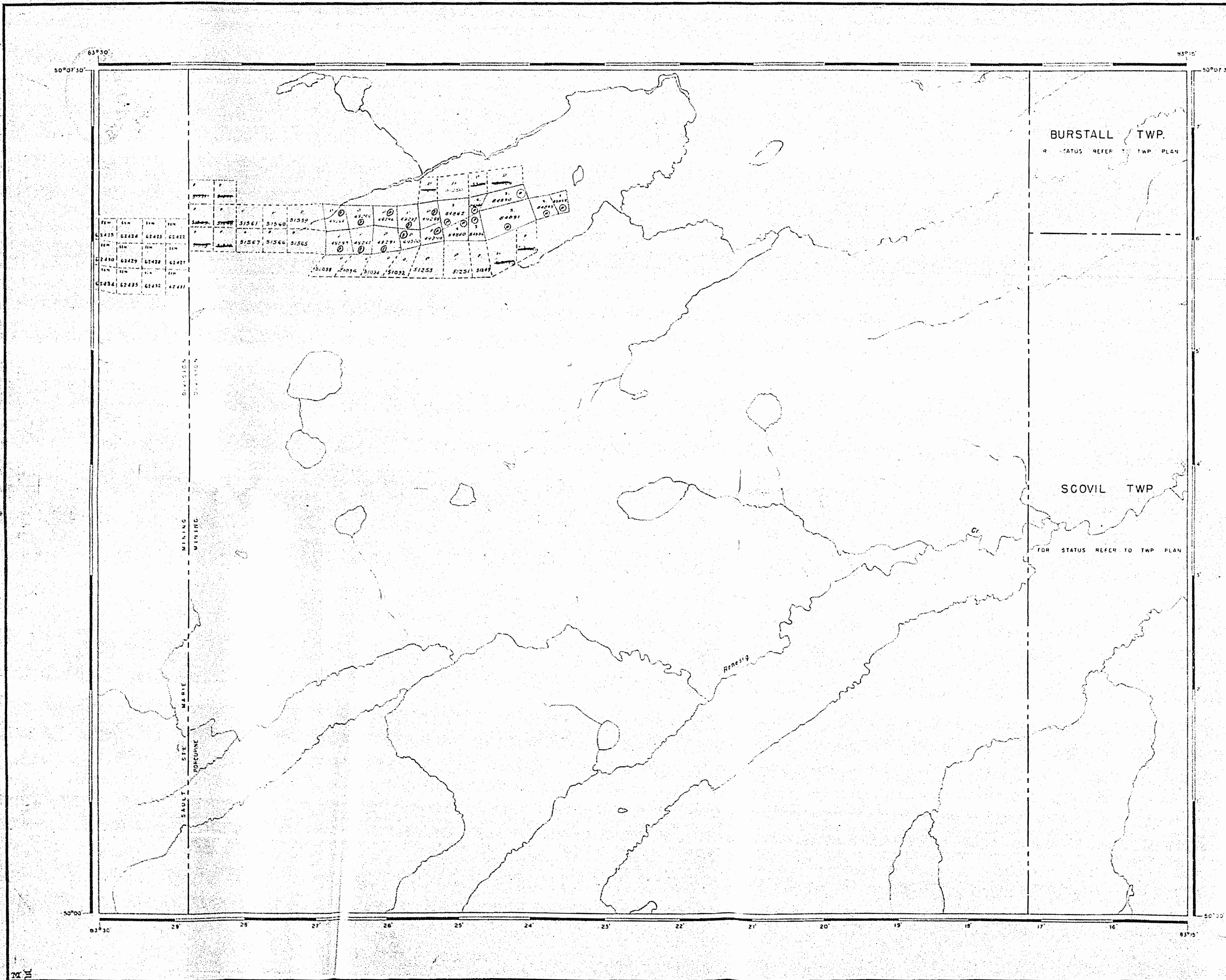
T15S-M

RENESIG CREEK

T15S-M

T15S-M

T15S-M



AREA OF
RENESIG CREEK
 DISTRICT OF
 COCHRANE
 PORCUPINE— SAULT STE. MARIE
 MINING DIVISION
 SCALE: 1-INCH = 40 CHAINS

LEGEND

PATENTED LAND	Ⓟ
CROWN LAND SALE	C.S.
LEASES	Ⓞ
LOCATED LAND	Loc.
LICENSE OF OCCUPATION	L.O.
MINING RIGHTS ONLY	M.R.O.
SURFACE RIGHTS ONLY	S.R.O.
ROADS	—
IMPROVED ROADS	—
KING'S HIGHWAYS	—
RAILWAYS	—
POWER LINES	—
MARSH OR MUSKEG	ⓧ
MINES	ⓧ

NOTES

FOR STATUS REFER TO TWP. PLAN

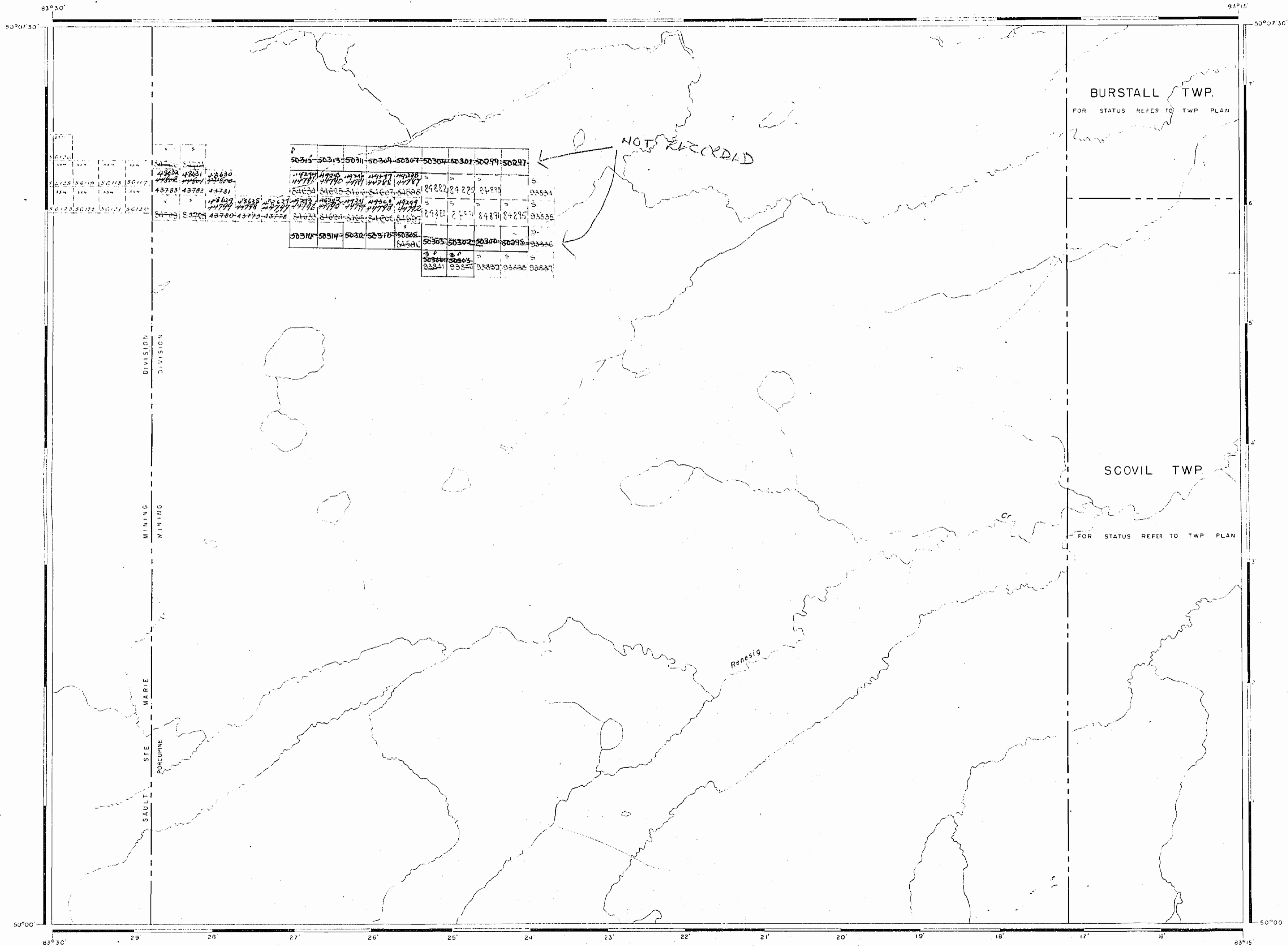
FOR STATUS REFER TO TWP. PLAN

RECEIVED
 JAN 30 1904

PORCUPINE
 MINING DIVISION

PLAN NO. **M-2317**

DEPARTMENT OF MINES
 - ONTARIO -



AREA OF
RENESIG CREEK

DISTRICT OF COCHRANE
PORCUPINE— SAULT STE. MARIE
MINING DIVISION

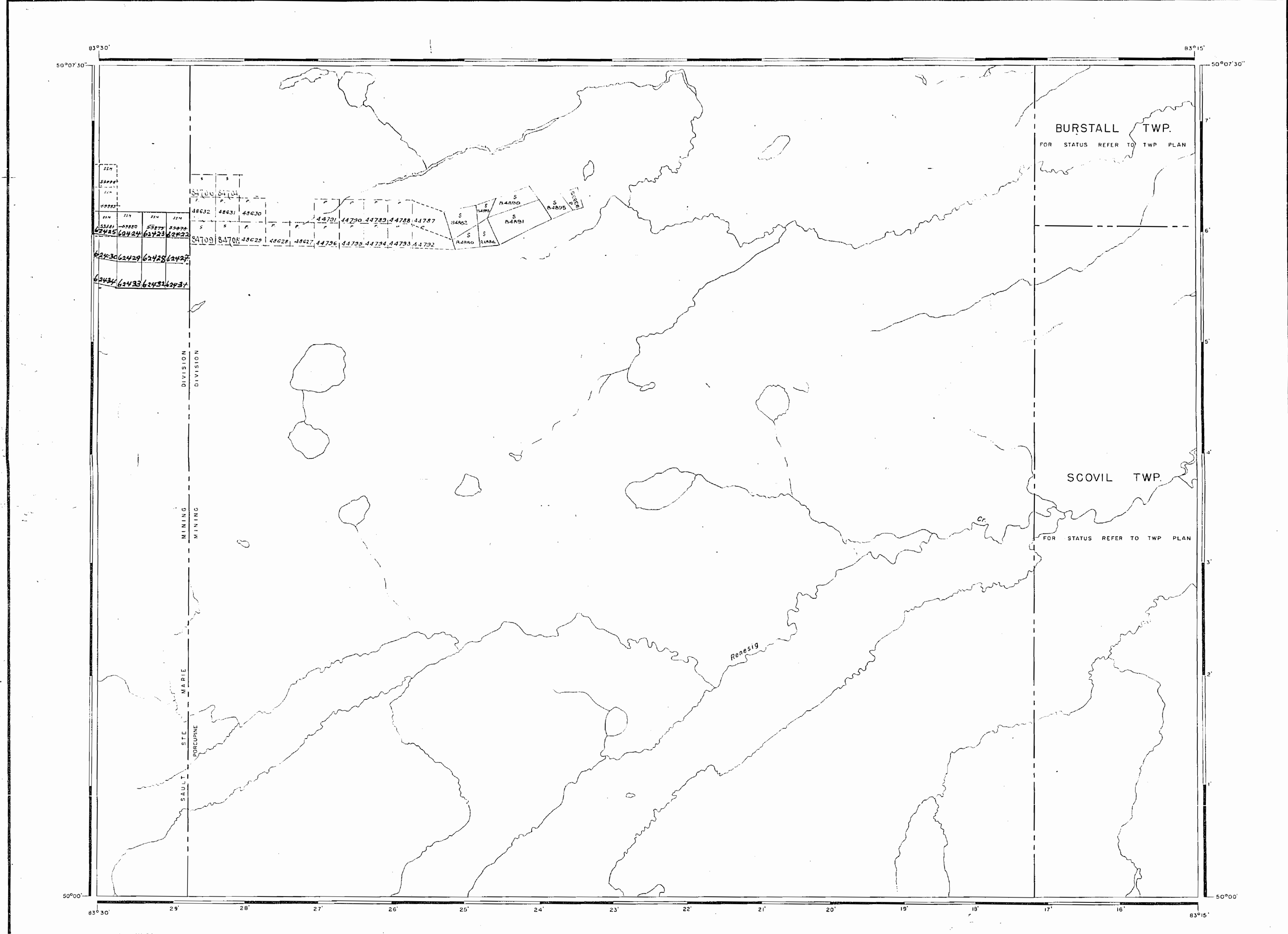
SCALE: 1-INCH = 40 CHAINS

LEGEND

PATENTED LAND	Ⓢ
CROWN LAND SALE	C.S.
LEASES	Ⓛ
LOCATED LAND	Loc.
LICENSE OF OCCUPATION	L.O.
MINING RIGHTS ONLY	M.R.O.
SURFACE RIGHTS ONLY	S.R.O.
ROADS	—
IMPROVED ROADS	—
KING'S HIGHWAYS	—
RAILWAYS	—
POWER LINES	—
MARSH OR MUSKEG	—
MINES	✕

NOTES

PLAN NO. **M-2317**
DEPARTMENT OF MINES
— ONTARIO —



AREA OF
RENESIG CREEK
 DISTRICT OF COCHRANE
 PORCUPINE—SAULT STE. MARIE
 MINING DIVISION
 SCALE: 1-INCH = 40 CHAINS

LEGEND

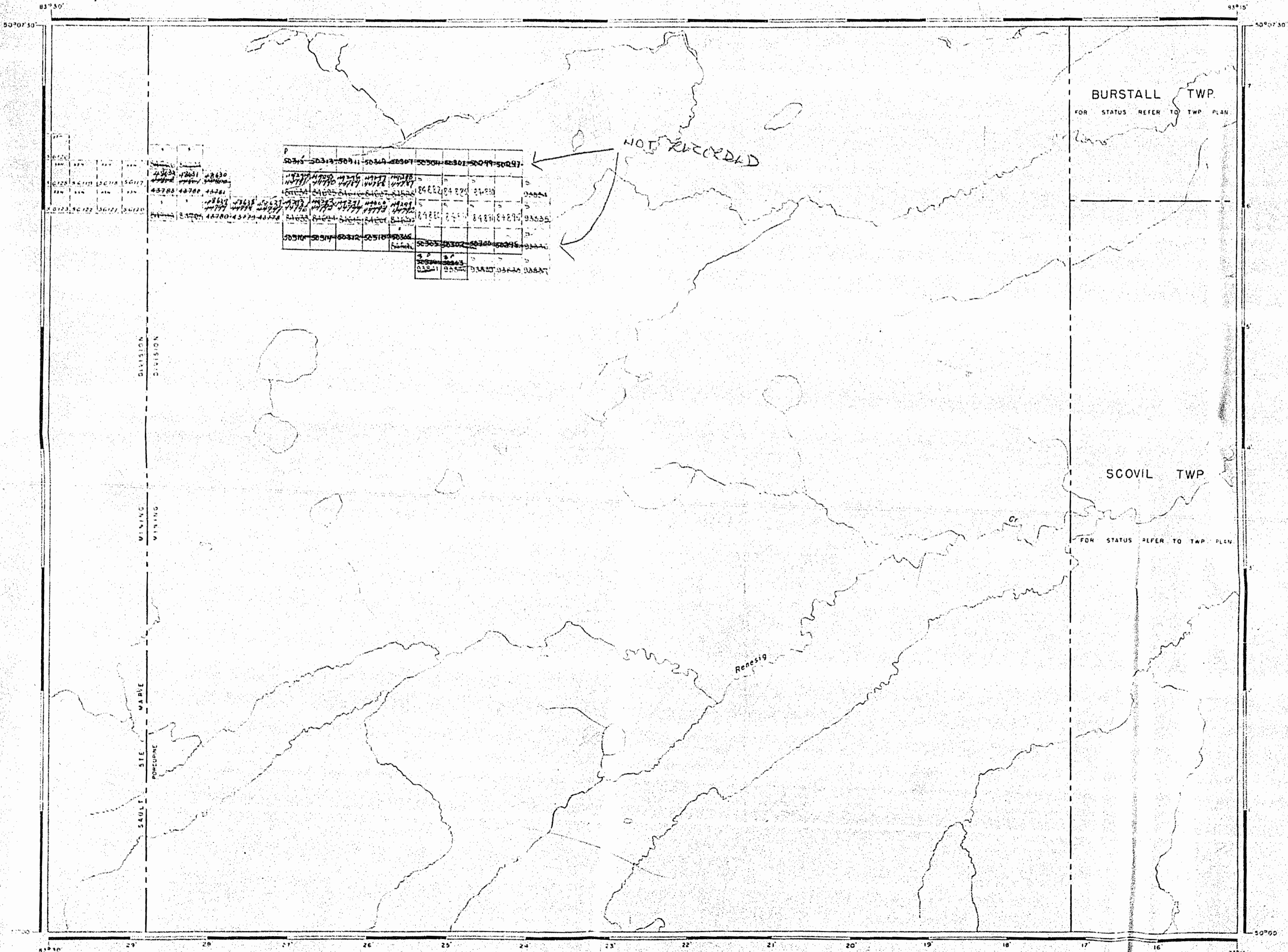
PATENTED LAND	⊕
CROWN LAND SALE	C.S.
LEASES	⊙
LOCATED LAND	Loc.
LICENSE OF OCCUPATION	L.O.
MINING RIGHTS ONLY	M.R.O.
SURFACE RIGHTS ONLY	S.R.O.
ROADS	—
IMPROVED ROADS	—
KING'S HIGHWAYS	—
RAILWAYS	—
POWER LINES	—
MARSH OR MUSKEG	—
MINES	✕

NOTES

FOR STATUS REFER TO TWP PLAN

FOR STATUS REFER TO TWP PLAN

PLAN NO. **M-2317**
 DEPARTMENT OF MINES
 — ONTARIO —



AREA OF
RENESIG CREEK
 DISTRICT OF COCHRANE
 PORCUPINE— SAULT STE. MARIE
 MINING DIVISION
 SCALE: 1-INCH = 40 CHAINS

LEGEND

PATENTED LAND	Ⓟ
CROWN LAND SALE	C.S.
LEASES	Ⓞ
LOCATED LAND	LOC.
LICENSE OF OCCUPATION	L.O.
MINING RIGHTS ONLY	M.R.O.
SURFACE RIGHTS ONLY	S.R.O.
ROADS	—
IMPROVED ROADS	—
KING'S HIGHWAYS	—
RAILWAYS	—
POWER LINES	—
MARSH OR MUSKEG	—
MINES	✱

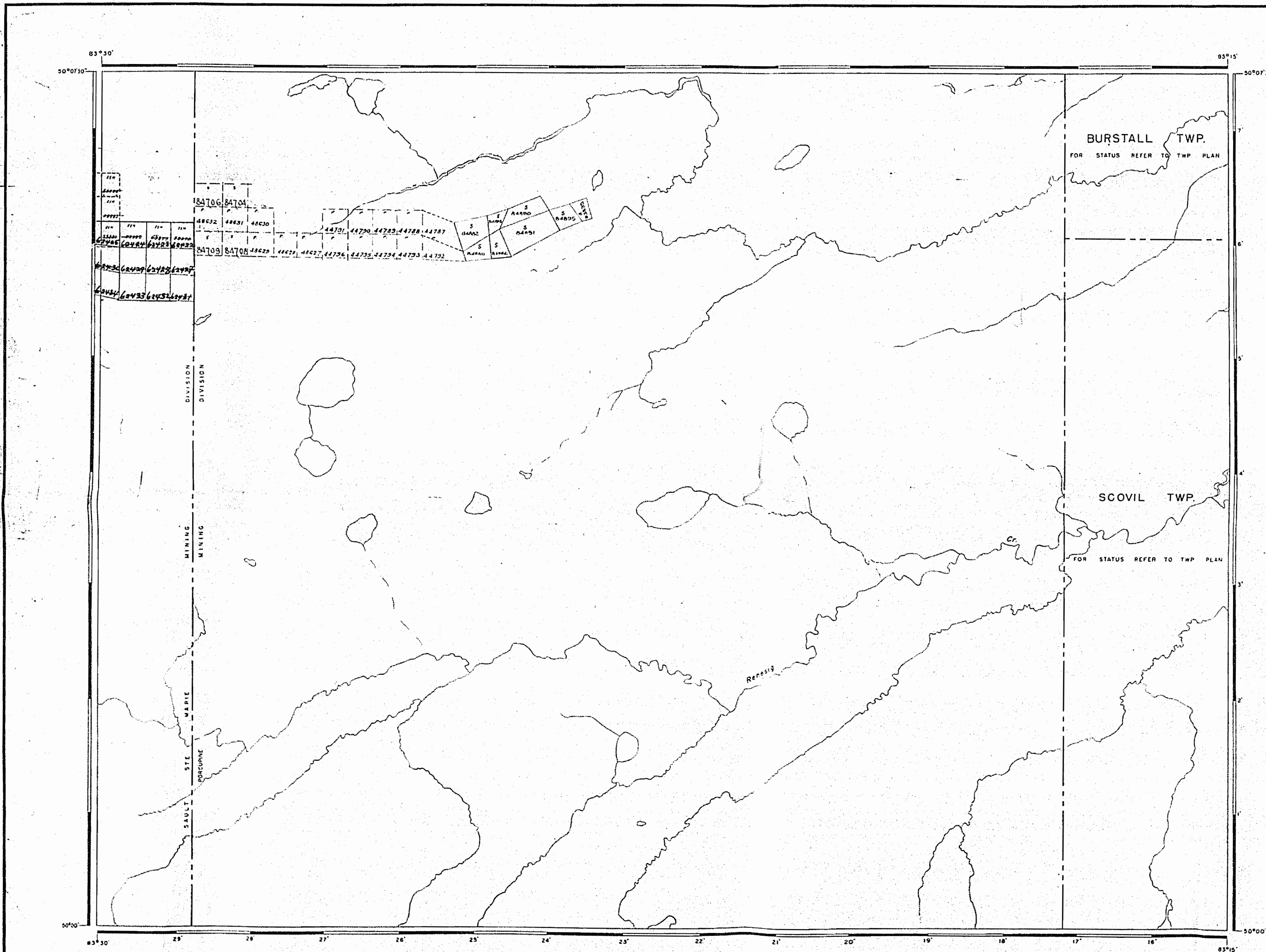
NOTES

M-2317

M-2317

RENEISIG CREEK

RENEISIG CREEK



AREA OF
RENEISIG CREEK
 DISTRICT OF COCHRANE
 PORCUPINE— SAULT STE. MARIE
 MINING DIVISION
 SCALE: 1-INCH = 40 CHAINS

LEGEND

PATENTED LAND	⊕
CROWN LAND SALE	C.S.
LEASES	Ⓛ
LOCATED LAND	Loc.
LICENSE OF OCCUPATION	L.O.
MINING RIGHTS ONLY	M.R.O.
SURFACE RIGHTS ONLY	S.R.O.
ROADS	—
IMPROVED ROADS	—
KING'S HIGHWAYS	—
RAILWAYS	—
POWER LINES	—
MARSH OR MUSKEG	—
MINES	—

NOTES

BURSTALL TWP.
 FOR STATUS REFER TO TWP PLAN

SCOVIL TWP.
 FOR STATUS REFER TO TWP PLAN

RENEISIG

SAULT STE. MARIE
 PORCUPINE
 MINING DIVISION

539

PLAN NO. **M-2317**
 DEPARTMENT OF MINES
 — ONTARIO —

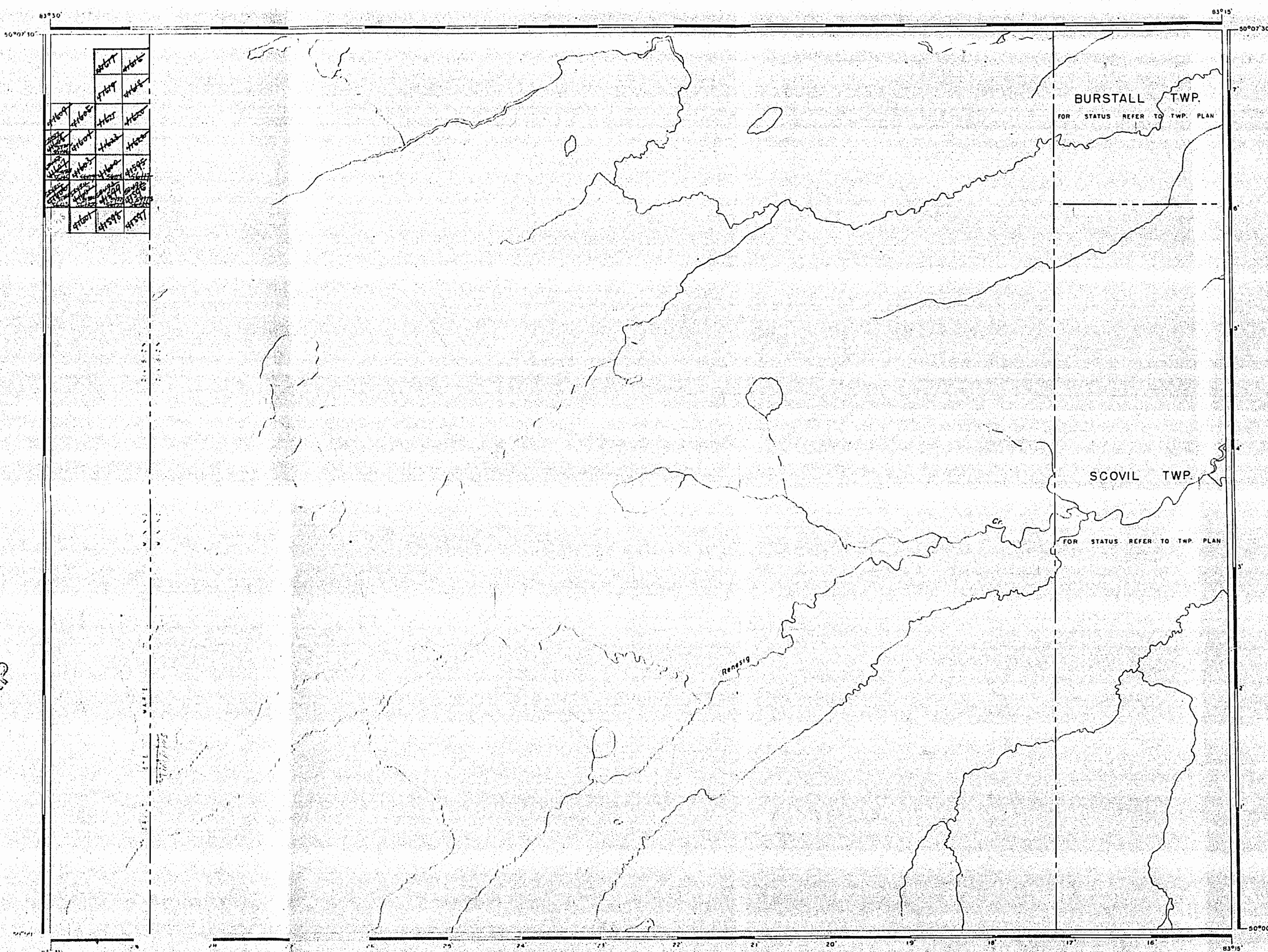
2317

215

RENEGIC CREEK

215

ORIGINAL MAP



AREA OF

RENEGIC CREEK

DISTRICT OF COCHRANE

SUDBURY—SAULT STE. MARIE MINING DIVISION

SCALE: 1-INCH = 40 CHAINS

LEGEND

PATENTED LAND	⊙
CROWN LAND SALE	C.S.
LEASES	⊙
LOCATED LAND	Loc.
LICENSE OF OCCUPATION	L.O.
MINING RIGHTS ONLY	M.R.O.
SURFACE RIGHTS ONLY	S.R.O.
ROADS	—
IMPROVED ROADS	—
KING'S HIGHWAYS	—
RAILWAYS	—
POWER LINES	—
MARSH OR MUSKEG	—
MINES	—

NOTES

PLAN NO. M-2317

DEPARTMENT OF MINES

— ONTARIO —

M-5317

RENEGIC CREEK

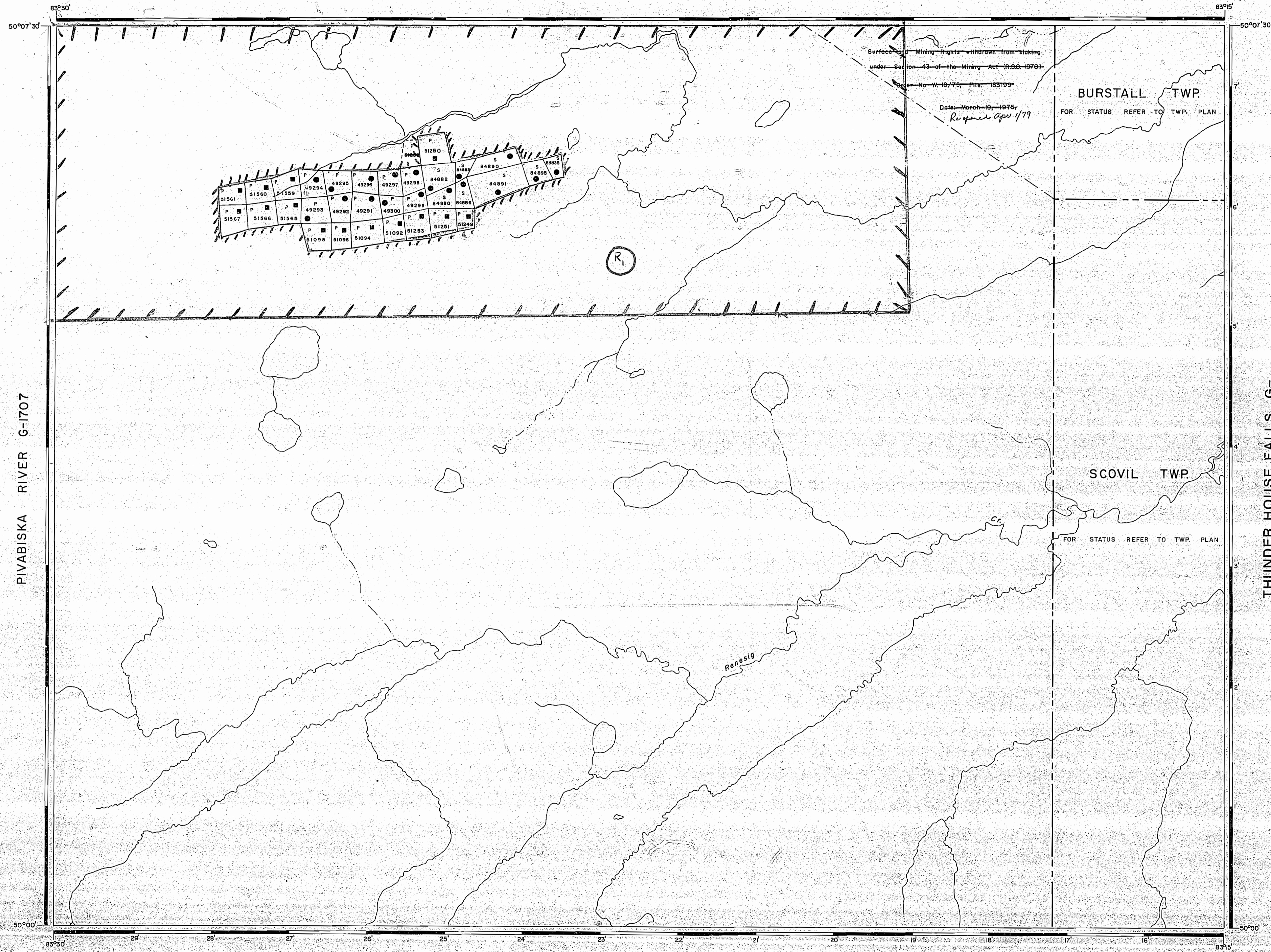
T153-M

G-1708

RENESIG CREEK

8071-G

WEST OF BURSTALL TWP G-1720



REFERENCES

AREAS WITHDRAWN FROM DISPOSITION

M.R.O. - MINING RIGHTS ONLY
S.R.O. - SURFACE RIGHTS ONLY
M+S. - MINING AND SURFACE RIGHTS

Description	Order No.	Date	Disposition	File
(R) NR64/83		02-11-83	MR+SR	

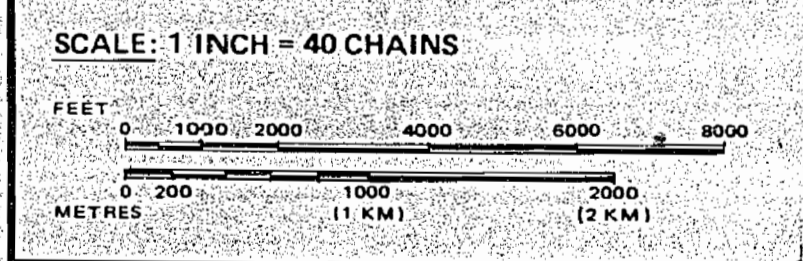
LEGEND

HIGHWAY AND ROUTE No.	
OTHER ROADS	
TRAILS	
SURVEYED LINES:	
TOWNSHIPS, BASE LINES, ETC.	
LOTS, MINING CLAIMS, PARCELS, ETC.	
UNSURVEYED LINES:	
LOT LINES	
PARCEL BOUNDARY	
MINING CLAIMS ETC.	
RAILWAY AND RIGHT OF WAY	
UTILITY LINES	
NON-PERENNIAL STREAM	
FLOODING OR FLOODING RIGHTS	
SUBDIVISION OR COMPOSITE PLAN	
RESERVATIONS	
ORIGINAL SHORELINE	
MARSH OR MUSKEG	
MINES	
TRAVERSE MONUMENT	

DISPOSITION OF CROWN LANDS

TYPE OF DOCUMENT	SYMBOL
PATENT, SURFACE & MINING RIGHTS	
SURFACE RIGHTS ONLY	
MINING RIGHTS ONLY	
LEASE, SURFACE & MINING RIGHTS	
SURFACE RIGHTS ONLY	
MINING RIGHTS ONLY	
LICENCE OF OCCUPATION	
ORDER-IN-COUNCIL	OC
RESERVATION	
CANCELLED	
SAND & GRAVEL	

NOTE: MINING RIGHTS IN PARCELS PATENTED PRIOR TO MAY 6, 1913, VESTED IN ORIGINAL PATENTEE BY THE PUBLIC LANDS ACT, R.S.O. 1970, CHAP. 380, SEC. 63, SUBSEC. 1.



AREA


RENESIG CREEK

M.N.R. ADMINISTRATIVE DISTRICT
HEARST

MINING DIVISION
PORCUPINE

LAND TITLES / REGISTRY DIVISION
COCHRANE

Revised June 20/83



Date: DECEMBER 1982

Number: **G-1708**

Removed & filed March 16/83

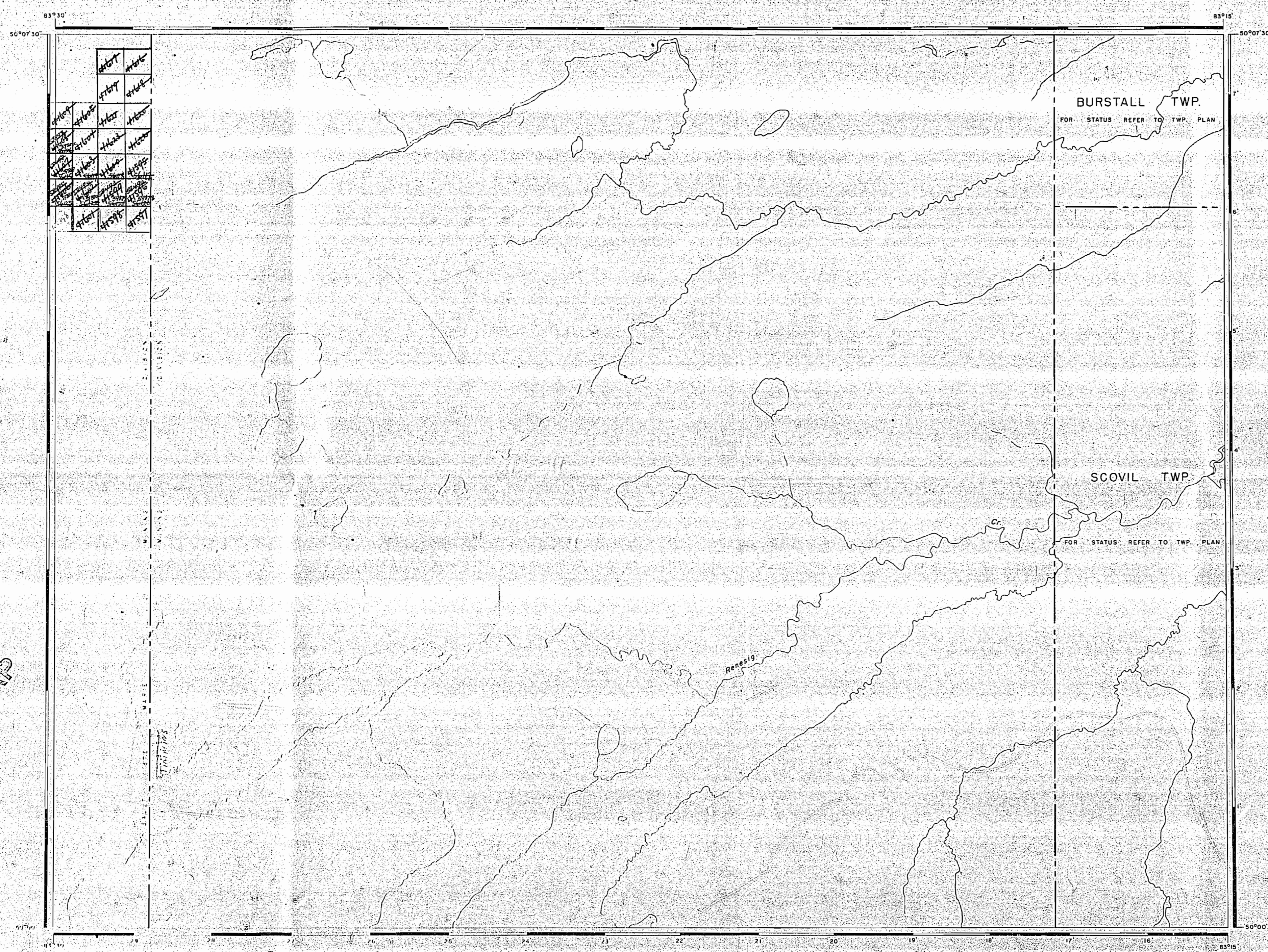
8071-G

RENESIG CREEK

G-1708

2317

M-S211



AREA OF
RENESIG CREEK

DISTRICT OF
COCHRANE

SUDBURY — SAULT STE. MARIE
MINING DIVISION

SCALE: 1-INCH = 40 CHAINS

LEGEND

PATENTED LAND	⊙
CROWN LAND SALE	C.S.
LEASES	⊙
LOCATED LAND	Loc.
LICENSE OF OCCUPATION	L.O.
MINING RIGHTS ONLY	M.R.O.
SURFACE RIGHTS ONLY	S.R.O.
ROADS	—
IMPROVED ROADS	—
KING'S HIGHWAYS	—
RAILWAYS	—
POWER LINES	—
MARSH OR MUSKEG	—
MINES	*

NOTES

PLAN NO. **M-2317**

DEPARTMENT OF MINES
— ONTARIO —

RENESIG CREEK

RENESIG CREEK

ORIGINAL MAP

539

M. 2317 old

T152-M

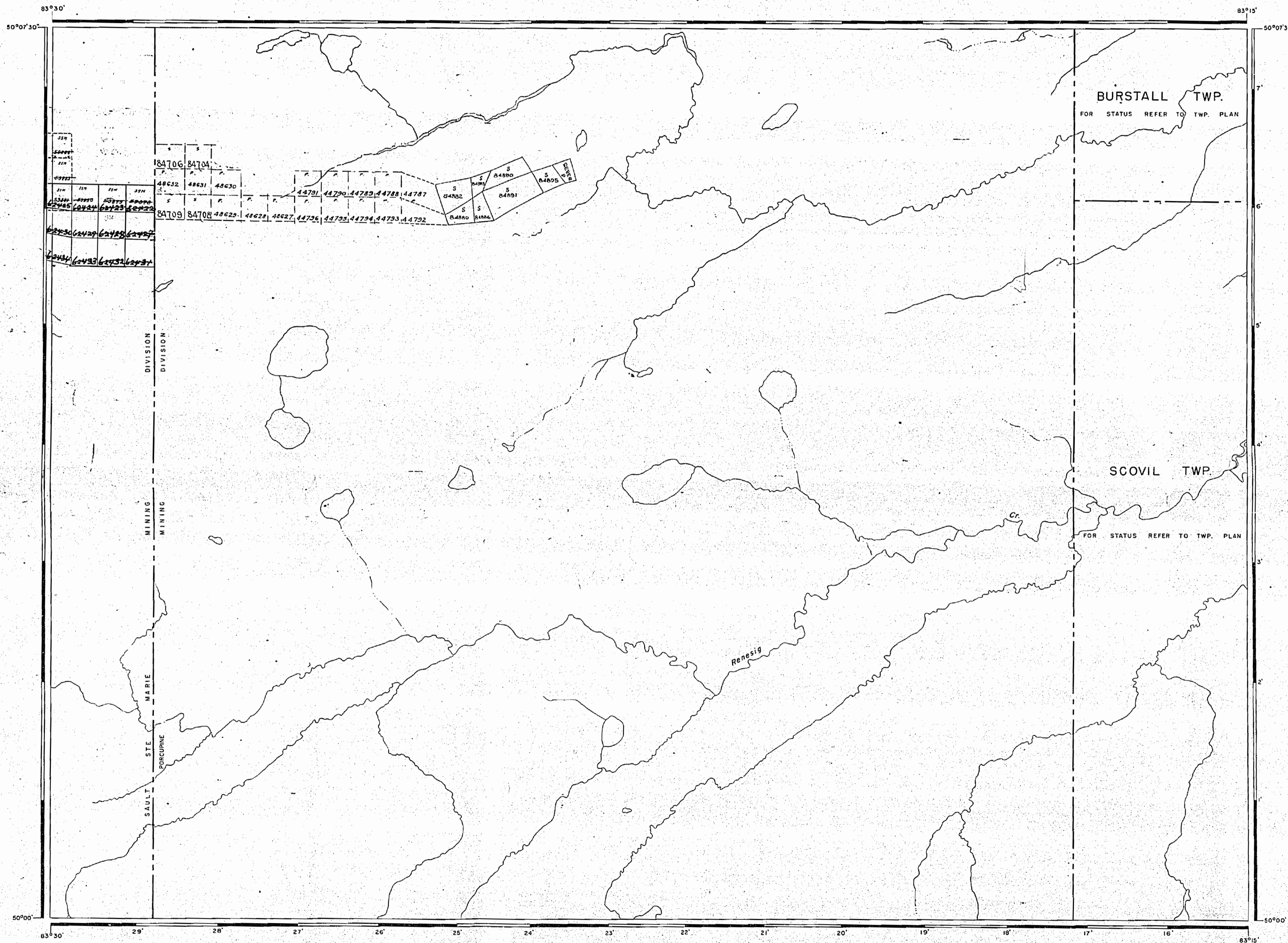
2317

M-5211

RENESIG CREEK

M-5211

RENESIG CREEK



AREA OF
RENESIG CREEK

DISTRICT OF COCHRANE
PORCUPINE—SAULT STE. MARIE
MINING DIVISION
SCALE: 1-INCH = 40 CHAINS

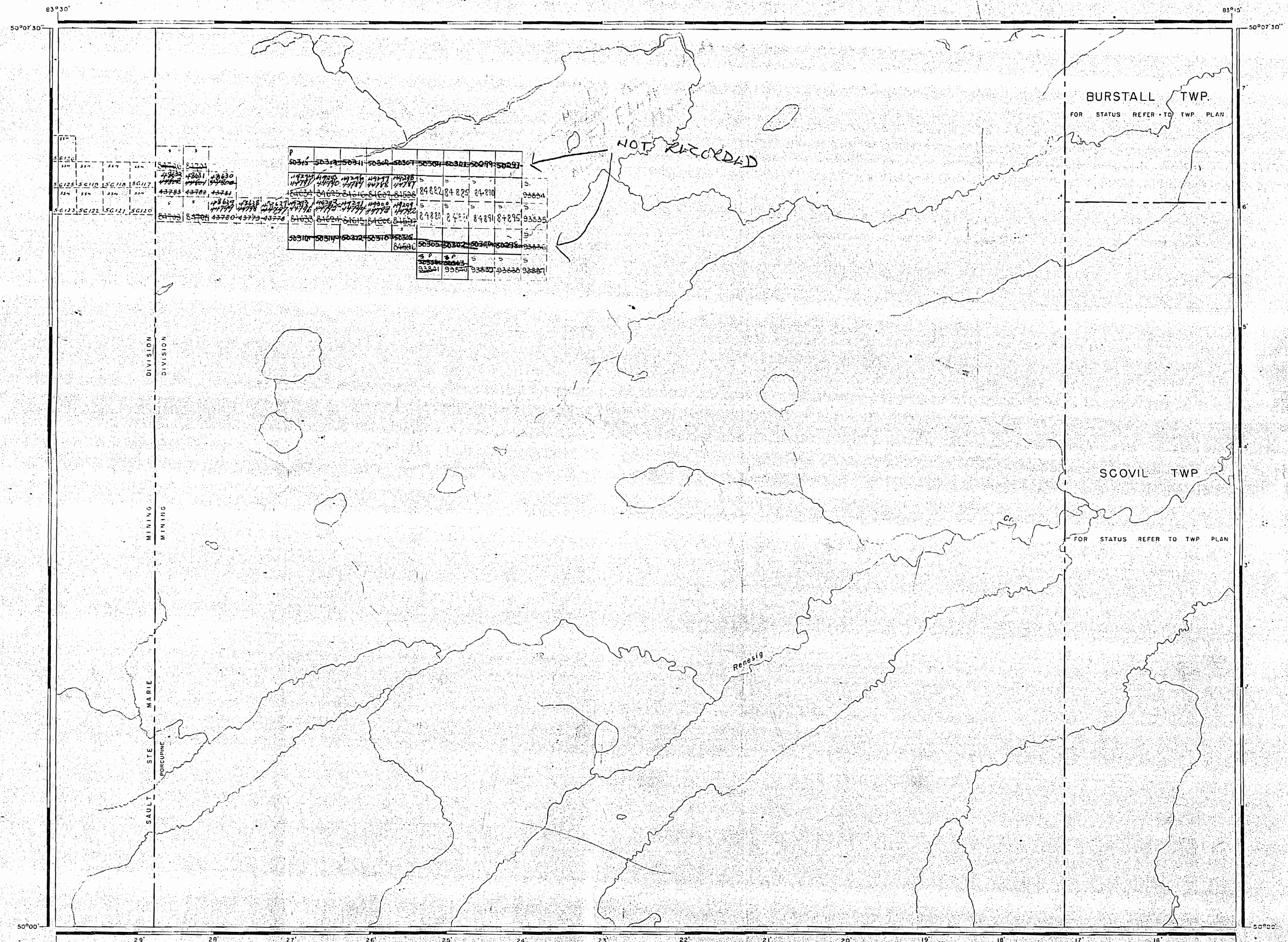
LEGEND

PATENTED LAND	Ⓟ
CROWN LAND SALE	C.S.
LEASES	Ⓛ
LOCATED LAND	Loc.
LICENSE OF OCCUPATION	L.O.
MINING RIGHTS ONLY	M.R.O.
SURFACE RIGHTS ONLY	S.R.O.
ROADS	—
IMPROVED ROADS	—
KING'S HIGHWAYS	—
RAILWAYS	—
POWER LINES	—
MARSH OR MUSKEG	—
MINES	⚡

NOTES

PLAN NO. **M-2317**

DEPARTMENT OF MINES
— ONTARIO —



P	50315	50316	50317	50318	50319	50320	50321	50322	50323	50324	50325	50326	50327	50328	50329	50330	50331	50332	50333	50334	50335	50336	50337	50338	50339	50340	50341	50342	50343	50344	50345	50346	50347	50348	50349	50350	50351	50352	50353	50354	50355	50356	50357	50358	50359	50360	50361	50362	50363	50364	50365	50366	50367	50368	50369	50370	50371	50372	50373	50374	50375	50376	50377	50378	50379	50380	50381	50382	50383	50384	50385	50386	50387	50388	50389	50390	50391	50392	50393	50394	50395	50396	50397	50398	50399	50400																																												
	14271	14272	14273	14274	14275	14276	14277	14278	14279	14280	14281	14282	14283	14284	14285	14286	14287	14288	14289	14290	14291	14292	14293	14294	14295	14296	14297	14298	14299	14300	14301	14302	14303	14304	14305	14306	14307	14308	14309	14310	14311	14312	14313	14314	14315	14316	14317	14318	14319	14320	14321	14322	14323	14324	14325	14326	14327	14328	14329	14330	14331	14332	14333	14334	14335	14336	14337	14338	14339	14340	14341	14342	14343	14344	14345	14346	14347	14348	14349	14350	14351	14352	14353	14354	14355	14356	14357	14358	14359	14360	14361	14362	14363	14364	14365	14366	14367	14368	14369	14370	14371	14372	14373	14374	14375	14376	14377	14378	14379	14380	14381	14382	14383	14384	14385	14386	14387	14388	14389	14390	14391	14392	14393	14394	14395	14396	14397	14398	14399	14400

AREA OF
RENESIG CREEK
DISTRICT OF COCHRANE
PORCUPINE— SAULT STE. MARIE
MINING DIVISION
SCALE: 1-INCH = 40 CHAINS

LEGEND

PATENTED LAND	⊕
CROWN LAND SALE	C.S.
LEASES	⊙
LOCATED LAND	Loc.
LICENSE OF OCCUPATION	L.O.
MINING RIGHTS ONLY	M.R.O.
SURFACE RIGHTS ONLY	S.R.O.
ROADS	—
IMPROVED ROADS	—
KING'S HIGHWAYS	—
RAILWAYS	—
POWER LINES	—
MARSH OR MUSKEG	—
MINES	✱

NOTES