AREA OF

REYNAR LAKE

DISTRICT OF
KENORA
(PATRICIA PORTION)

KENORA
MINING DIVISION

SCALE: 1-INCH - 40 CHAINS

LEGEND

PATENTED LAND
CROWN LAND SALE
LEASES
LOCATED LAND
LICENSE OF OCCUPATION
MINING RIGHTS ONLY
SURFACE RIGHTS ONLY
ROADS
IMPROVED ROADS
KING'S HIGHWAYS
RAILWAYS
POWER LINES
MARSH OR MUSKEG
MINES

NOTES

400' Reserve around all Lakes & Rivers
to Dept. of Lands & Forests.

KENORA
FILED.
DEC'D. FEB 9 - 1970
RECEIPT No.
MINING DIVISION

Apr 1/70

WITHDRAWN
FROM
STAKING SEC 42
OF THE MINING ACT
FILE
123032

PLAN NO. M-2419

DEPARTMENT OF MINES
- ONTARIO -

REYNAR



AREA OF

REYNAR LAKE

DISTRICT OF KENORA
(PATRICIA PORTION)

KENORA MINING DIVISION

SCALE: 1-INCH = 40 CHAINS

LEGEND

PATENTED LAND
CROWN LAND SALE-LEASES
LOCATED LAND
LICENSE OF OCCUPATION
MINING RIGHTS ONLY
SURFACE RIGHTS ONLY
ROADS
IMPROVED ROADS
KING'S HIGHWAYS
RAILWAYS
POWER LINES
MARSH OR MUSKEG
MINES

NOTES

400' Reserve around all Lakes & Rivers to Dept. of Lands & Forests.

KENORA
FILED
REC'D. MAY 19 1970
RECEIPT No.
MINING DIVISION

PLAN NO. M-2419

DEPARTMENT OF MINES
— ONTARIO —

REYNAR 2419

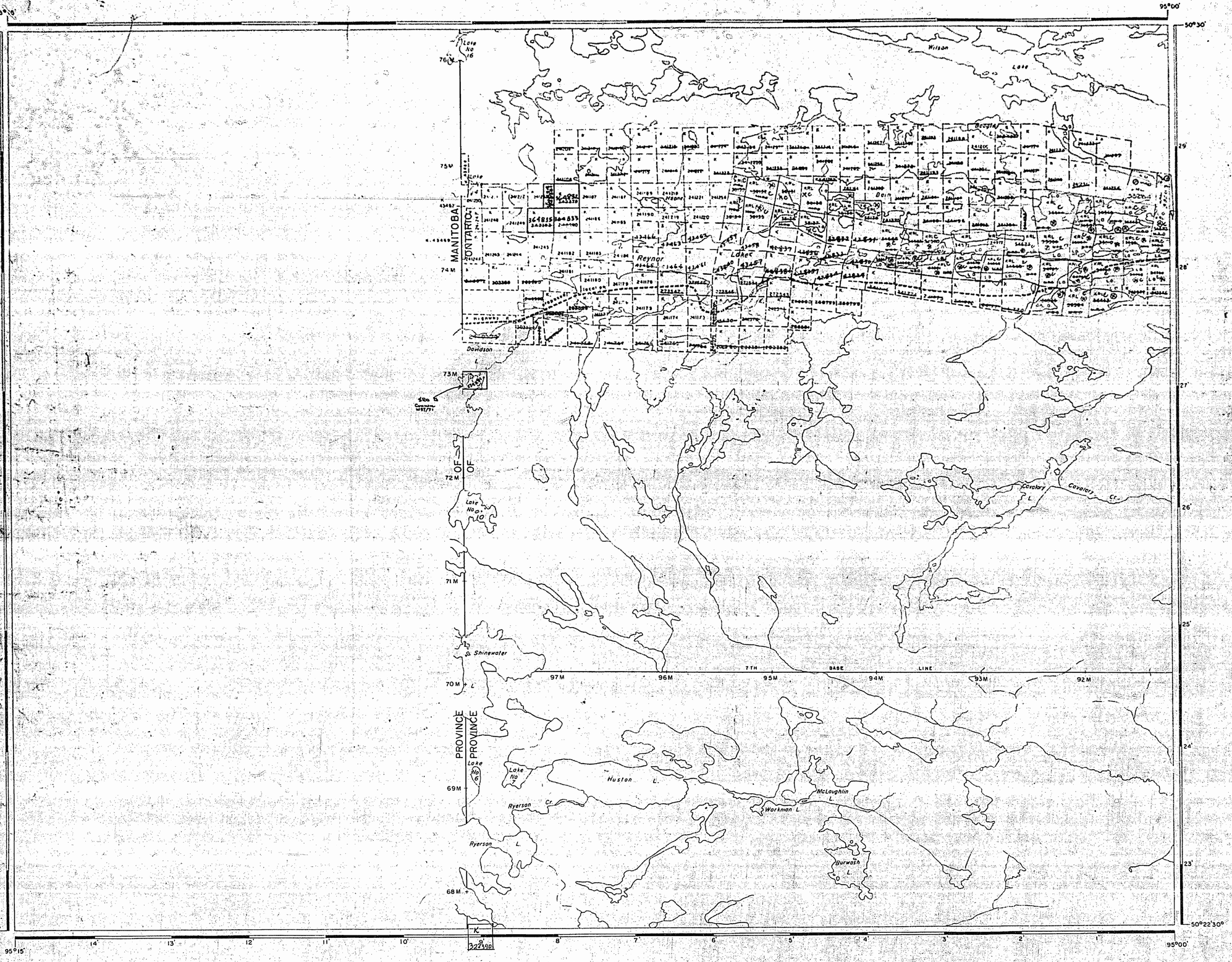

AREA OF

REYNAR LAKE

DISTRICT OF
KENORA
(PATRICIA PORTION)

KENORA
MINING DIVISION

SCALE: 1-INCH = 40 CHAINS

LEGEND

PATENTED LAND	P
CROWN LAND SALE	C.S.
LEASES	L
LOCATED LAND	Loc.
LICENSE OF OCCUPATION	L.O.
MINING RIGHTS ONLY	M.R.O.
SURFACE RIGHTS ONLY	S.R.O.
ROADS	
IMPROVED ROADS	
KING'S HIGHWAYS	
RAILWAYS	
POWER LINES	
MARSH OR MUSKEG	
MINES	

NOTES

400' Reserve around all Lakes & Rivers to Dept. of Lands & Forests.

KENORA
FILED.
REC'D. MAY 21 1971
RECEIPT No.
MINING DIVISION

Nov. 22/71
Jan. 6/72
4/18/72
6/14/72
4/16/73
5/9/73
5/22/73
7/12/73
Sept. 13/73
Oct. 29/73
Oct. 30/73

NATIONAL TOPOGRAPHIC SERIES 52L

PLAN NO. M-2419

ONTARIO
DEPARTMENT OF MINES
AND NORTHERN AFFAIRS

REYNAR

95°15' 95°00' 50°30'

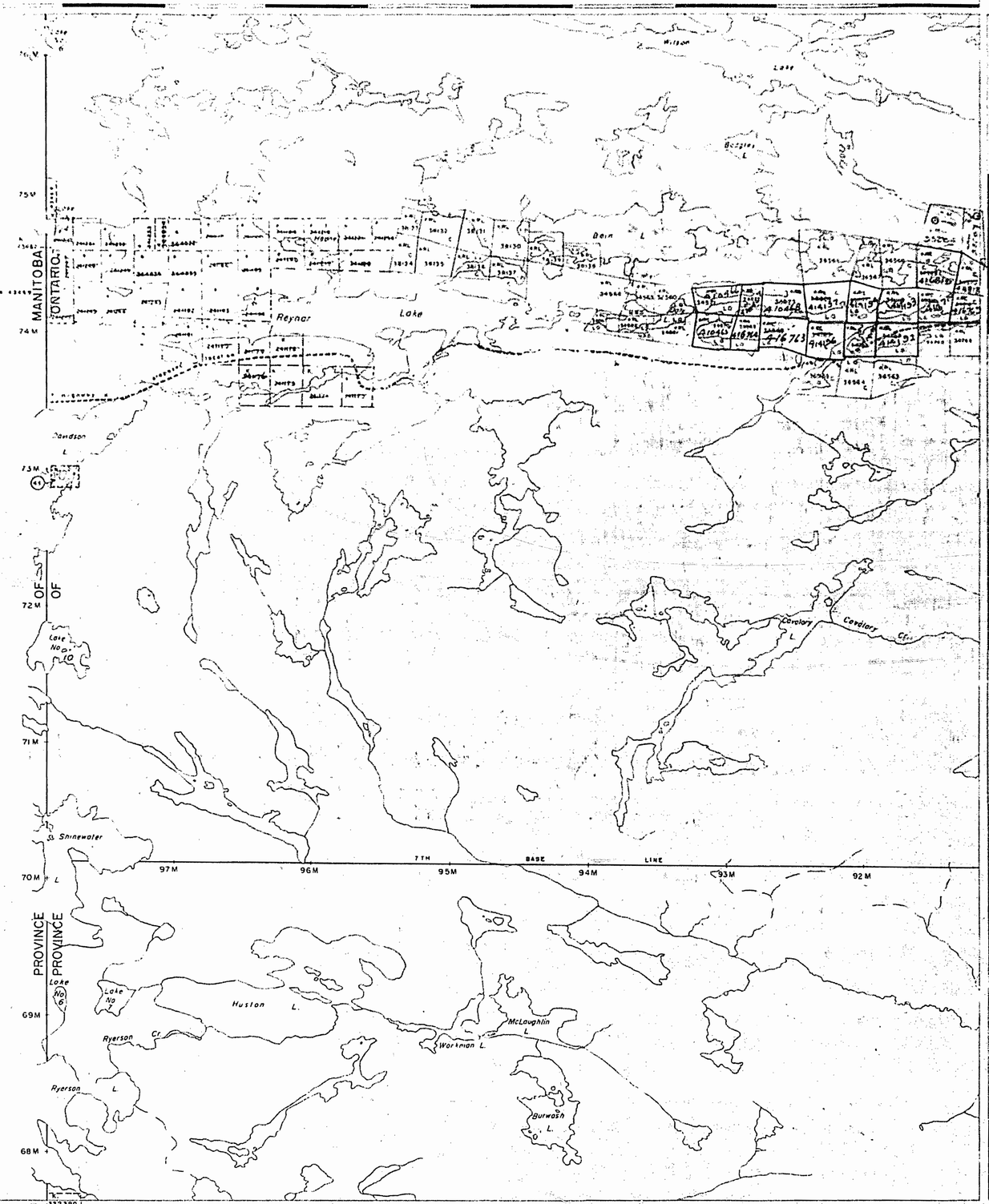

SNOWSHOE LAKE - M.2443

95°15'

95°00'

50°30'

50°22'30"

MANITOBA

MANITOBA ONTARIO PROVINCE

PROVINCE OF ONTARIO

Lake No. 16

Lake No. 14

Lake No. 10

Lake No. 8

Lake No. 6

Wilson Lake

Badgley L.

Haonel L.

Bain L.

Reynar Lake

proposed location

Davidson L.

Cavalary L.

Cavalary Cr.

S. Shinewater L.

Huston L.

Ryerson Cr.

Ryerson L.

McLoughlin L.

Workman L.

Burwash L.

76M

75M

74M

73M

72M

71M

70M

69M

68M

97M

96M

95M

94M

93M

92M

7TH BASE LINE

29'

28'

27'

26'

25'

24'

23'

14'

13'

12'

11'

10'

9'

8'

7'

6'

5'

4'

3'

2'

1'

WERNER LAKE - M.2420

WEST OF UMFREVILLE LAKE - M.2524

504951

AREA OF

REYNAR LAKE

DISTRICT OF
KENORA
(PATRICIA PORTION)

KENORA
MINING DIVISION

SCALE: 1-INCH = 40 CHAINS

LEGEND

PATENTED LAND	(P)
CROWN LAND SALE	C.S.
LEASES	(L)
LOCATED LAND	Loc.
LICENSE OF OCCUPATION	L.O.
MINING RIGHTS ONLY	M.R.O.
SURFACE RIGHTS ONLY	S.R.O.
ROADS	
IMPROVED ROADS	
KING'S HIGHWAYS	
RAILWAYS	
POWER LINES	
MARSH OR MUSKEG	
MINES	

NOTES

400' surface rights reservation along the shores of all lakes and rivers.

Areas withdrawn from staking under Section 43 of the Mining Act (R.S.O.1970).

Order No.	File	Date	Disposition
(43)	186923	Sept. '71	S.R.O.

Obsolete May 9/84

DATE OF ISSUE
JUL 10 1981
Ministry of Natural Resources
TORONTO

KENORA MINING DIV.
RECEIVED
JUL 21 1981
AM 7,8,9,10,11,12,1,2,3,4,5,6 PM

NATIONAL TOPOGRAPHIC SERIES 52L6

PLAN NO. M-2419

ONTARIO
MINISTRY OF NATURAL RESOURCES
SURVEYS AND MAPPING BRANCH

REYNAR LAKE M.S.419

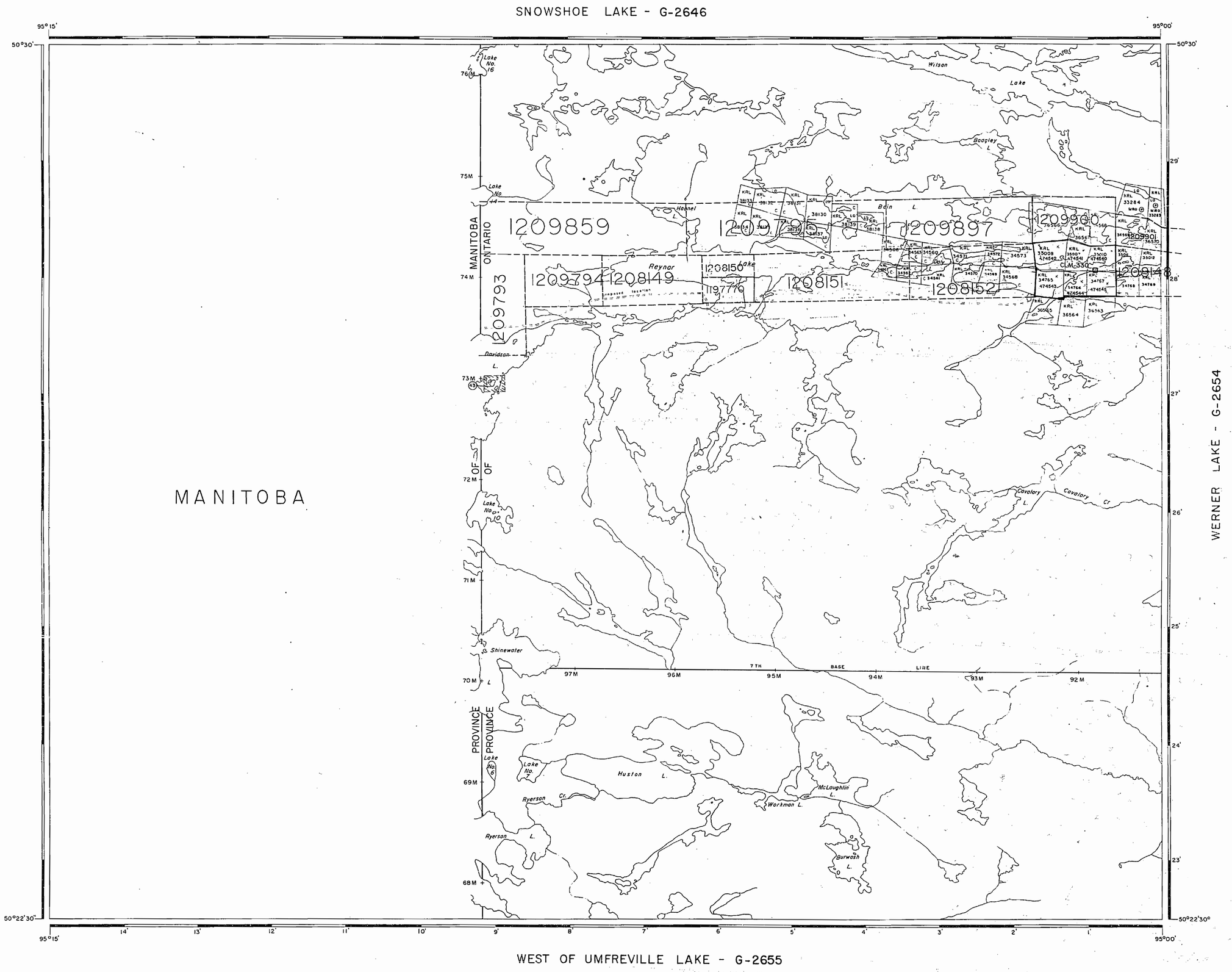

LEGEND

HIGHWAY AND ROUTE No.
OTHER ROADS
TRAILS
SURVEYED LINES:
TOWNSHIPS, BASE LINES, ETC.
LOTS, MINING CLAIMS, PARCELS, ETC.
UNSURVEYED LINES:
LOT LINES
PARCEL BOUNDARY
MINING CLAIMS ETC.
RAILWAY AND RIGHT OF WAY
UTILITY LINES
NON-PERENNIAL STREAM
FLOODING OR FLOODING RIGHTS
SUBDIVISION OR COMPOSITE PLAN
RESERVATIONS
ORIGINAL SHORELINE
MARSH OR MUSKEG
MINES
TRAVERSE MONUMENT

DISPOSITION OF CROWN LANDS

TYPE OF DOCUMENT	SYMBOL
PATENT, SURFACE & MINING RIGHTS	●
" , SURFACE RIGHTS ONLY	⊖
" , MINING RIGHTS ONLY	◒
LEASE, SURFACE & MINING RIGHTS	■
" , SURFACE RIGHTS ONLY	⬒
" , MINING RIGHTS ONLY	⬓
LICENCE OF OCCUPATION	LO or ▼
ORDER-IN-COUNCIL	OC
RESERVATION	Ⓡ
CANCELLED	⊗
SAND & GRAVEL	Ⓢ

NOTE: MINING RIGHTS IN PARCELS PATENTED PRIOR TO MAY 6, 1913, VESTED IN ORIGINAL PATENTEE BY THE PUBLIC LANDS ACT, R.S.O. 1970, CHAP. 380, SEC. 63, SUBSEC 1.

REFERENCES

AREAS WITHDRAWN FROM DISPOSITION

M.R.O. – MINING RIGHTS ONLY
S.R.O. – SURFACE RIGHTS ONLY
M.+ S. – MINING AND SURFACE RIGHTS

Description	Order No.	Date	Disposition	File
SECT 43		Sept. 71	S.R.O.	184923

THE INFORMATION THAT APPEARS ON THIS MAP HAS BEEN COMPILED FROM VARIOUS SOURCES, AND ACCURACY IS NOT GUARANTEED. THOSE WISHING TO STAKE MINING CLAIMS SHOULD CONSULT WITH THE MINING RECORDER, MINISTRY OF NORTHERN DEVELOPMENT AND MINES, FOR ADDITIONAL INFORMATION ON THE STATUS OF THE LANDS SHOWN HEREON.

KENORA MINING DIV. RECEIVED MAY 9 1984 AM 7 8 9 10 11 12 1 2 3 4 5 6 PM

Effective as linen

RETIRED FROM SERVICE JUL. 17, 1986.

SCALE: 1 INCH = 40 CHAINS

FEET 0 1000 2000 4000 6000 8000
METRES 0 200 1000 (1 KM) 2000 (2 KM)

AREA

REYNAR LAKE

M.N.R. ADMINISTRATIVE DISTRICT
KENORA
MINING DIVISION
KENORA
LAND TITLES / REGISTRY DIVISION
KENORA (PATRICIA PORTION)

Ontario Ministry of Natural Resources — Land Management Branch

Date FEBRUARY, 1984.

Number G-2636

M-2419

504951

G-2636

TRIM LINE

SNOWSHOE LAKE - G-2646

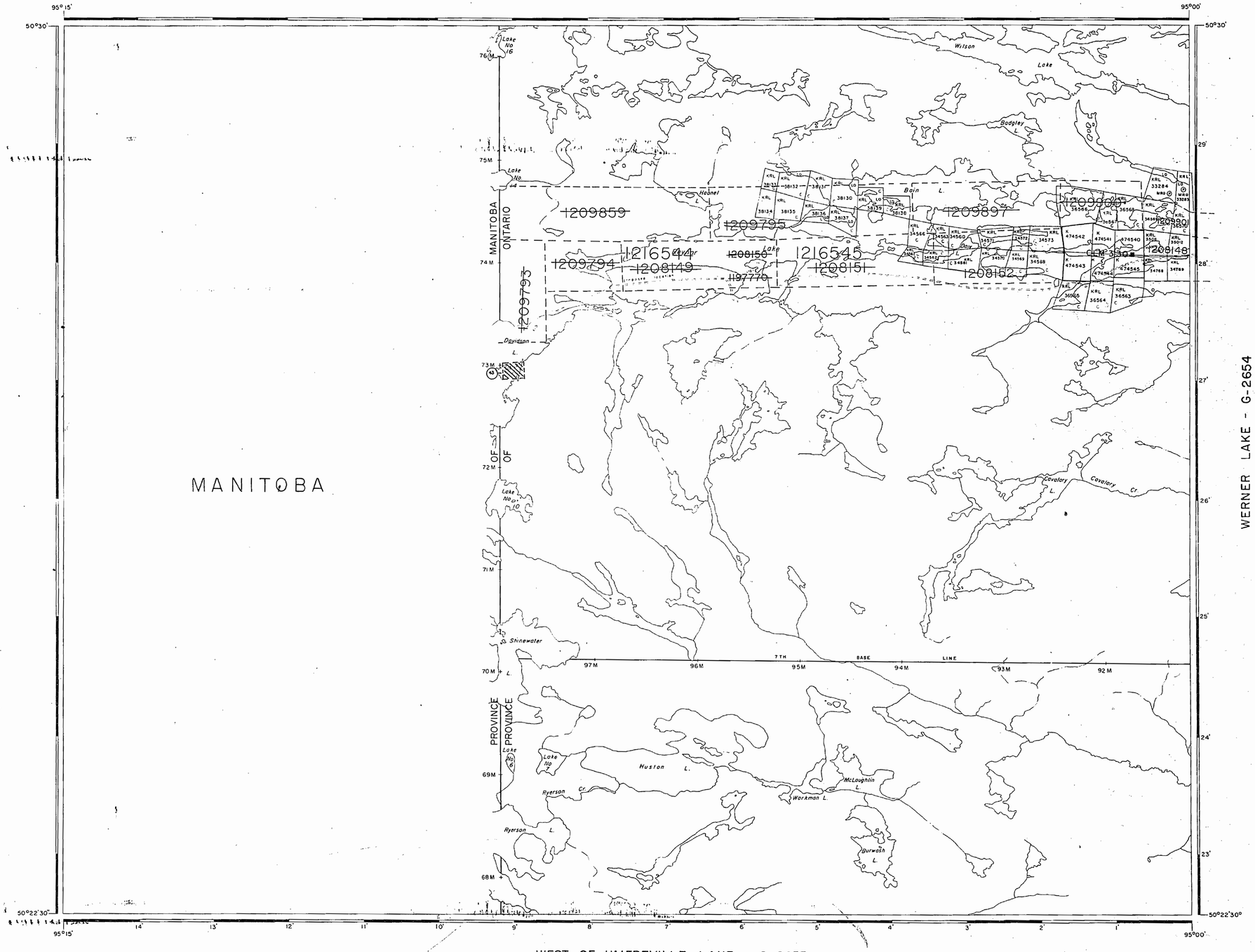

WEST OF UMFREVILLE LAKE - G-2655

WERNER LAKE - G-2654

504951

LEGEND

- HIGHWAY AND ROUTE No.
- OTHER ROADS
- TRAILS
- SURVEYED LINES
  - TOWNSHIPS, BASE LINES, ETC.
  - LOTS, MINING CLAIMS, PARCELS, ETC
- UNSURVEYED LINES:
  - LOT LINES
  - PARCEL BOUNDARY
  - MINING CLAIMS ETC.
- RAILWAY AND RIGHT OF WAY
- UTILITY LINES
- NON-PERENNIAL STREAM
- FLOODING OR FLOODING RIGHTS
- SUBDIVISION OR COMPOSITE PLAN
- RESERVATIONS
- ORIGINAL SHORELINE
- MARSH OR MUSKEG
- MINES
- TRAVERSE MONUMENT

DISPOSITION OF CROWN LANDS

TYPE OF DOCUMENT	SYMBOL
PATENT, SURFACE & MINING RIGHTS	●
" , SURFACE RIGHTS ONLY	◐
" , MINING RIGHTS ONLY	○
LEASE, SURFACE & MINING RIGHTS	■
" , SURFACE RIGHTS ONLY	◧
" , MINING RIGHTS ONLY	◨
LICENCE OF OCCUPATION	LO or ▼
ORDER-IN-COUNCIL	OC
RESERVATION	Ⓡ
CANCELLED	⊗
SAND & GRAVEL	Ⓢ

NOTE: MINING RIGHTS IN PARCELS PATENTED PRIOR TO MAY 6, 1913, VESTED IN ORIGINAL PATENTEE BY THE PUBLIC LANDS ACT, R.S.O. 1970, CHAP. 380, SEC. 63, SUBSEC 1.

REFERENCES

AREAS WITHDRAWN FROM DISPOSITION

M.R.O. – MINING RIGHTS ONLY
S.R.O. – SURFACE RIGHTS ONLY
M.+S. – MINING AND SURFACE RIGHTS

Description	Order No.	Date	Disposition	File
SECT 43		SEPT. 71	S.R.O.	166923

DATE OF ISSUE

FEB 10 1998

PROVINCIAL RECORDING OFFICE - SUDBURY

SCALE: 1 INCH = 40 CHAINS

FEET 0 1000 2000 4000 6000 8000
METRES 0 200 1000 2000 (1 KM) (2 KM)

AREA

REYNAR LAKE

M.N.R. ADMINISTRATIVE DISTRICT

KENORA

MINING DIVISION

KENORA

LAND TITLES / REGISTRY DIVISION

KENORA (PATRICIA PORTION)

Ontario Ministry of Natural Resources — Land Management Branch

Date	Number
FEBRUARY, 1984.	G-2636
M. 2419	

UPDATED

DATE PUT IN SERVICE
JUL 29 1996
KENORA MINING DIVISION

THE INFORMATION THAT APPEARS ON THIS MAP HAS BEEN COMPILED FROM VARIOUS SOURCES, AND ACCURACY IS NOT GUARANTEED. THOSE WISHING TO STAKE MINING CLAIMS SHOULD CONSULT WITH THE MINING RECORDER, MINISTRY OF NORTHERN DEVELOPMENT AND MINES, FOR ADDITIONAL INFORMATION ON THE STATUS OF THE LANDS SHOWN HEREON.

G-2636

TRIM LINE

AREA OF

REYNAR LAKE

DISTRICT OF
KENORA
(PATRICIA PORTION)

KENORA
MINING DIVISION

SCALE: 1-INCH = 40 CHAINS

LEGEND

PATENTED LAND	P
CROWN LAND SALE	C.S.
LEASES	L
LOCATED LAND	Loc
LICENSE OF OCCUPATION	L.O.
MINING RIGHTS ONLY	M.R.O.
SURFACE RIGHTS ONLY	S.R.O.
ROADS	
IMPROVED ROADS	
KING'S HIGHWAYS	
RAILWAYS	
POWER LINES	
MARSH OR MUSKEG	
MINES	

NOTES

400' Reserve around all Lakes & Rivers
to Dept of Lands & Forests

RECEIVED
MAY 13 1963
KENORA MINING DIV.

RECEIVED
MAY 17 1963
KENORA MINING DIV.

May 27/63
June 5/63
July 2/63
Aug. 2/63

PLAN NO. M-2419

DEPARTMENT OF MINES
— ONTARIO

REYNAR 2419

REYNAR



AREA OF

REYNAR LAKE

DISTRICT OF KENORA
(PATRICIA PORTION)

KENORA MINING DIVISION

SCALE: 1-INCH = 40 CHAINS

LEGEND

PATENTED LAND
CROWN LAND SALE
LEASES
LOCATED LAND
LICENSE OF OCCUPATION
MINING RIGHTS ONLY
SURFACE RIGHTS ONLY
ROADS
IMPROVED ROADS
KING'S HIGHWAYS
RAILWAYS
POWER LINES
MARSH OR MUSKEG
MINES

NOTES

400' Reserve around all Lakes & Rivers to Dept. of Lands & Forests.

KENORA MINING DIV.
RECEIVED
JUN 10 1968
AM 7-8-9-10-11-12-1-2-3-4-5-6 PM

June 14/68
Sept. 9/68
Nov. 26/68
Mar. 13/69
Nov. 20/69
April 9/69
May 19/69
July 3/69
Nov. 27/69

PLAN NO. M-2419

DEPARTMENT OF MINES
— ONTARIO —

REYNAR 2419

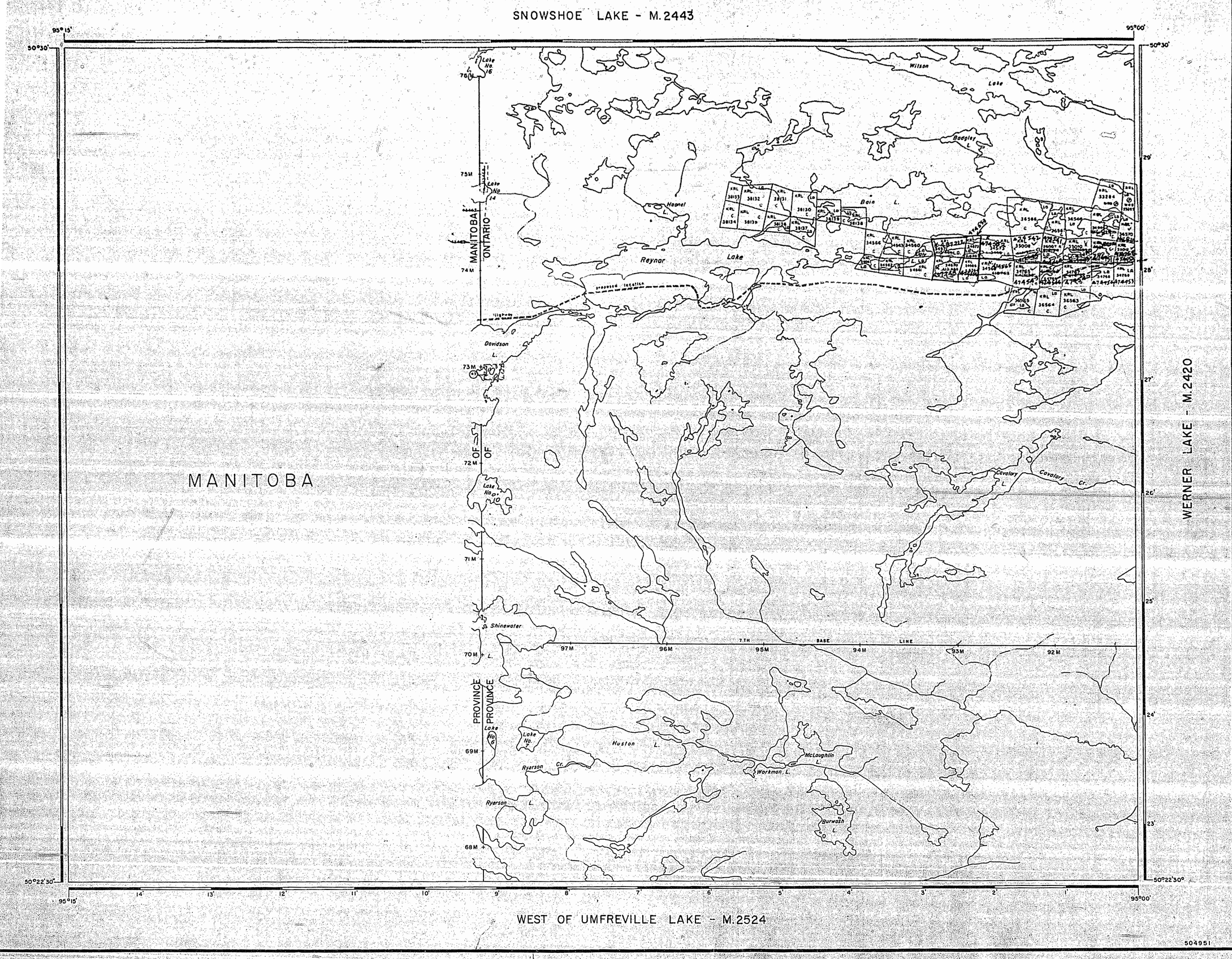

AREA OF

REYNAR LAKE

DISTRICT OF KENORA
(PATRICIA PORTION)

KENORA MINING DIVISION

SCALE: 1-INCH = 40 CHAINS

LEGEND

PATENTED LAND	Ⓟ
CROWN LAND SALE	C.S.
LEASES	Ⓛ
LOCATED LAND	Loc.
LICENSE OF OCCUPATION	L.O.
MINING RIGHTS ONLY	M.R.O.
SURFACE RIGHTS ONLY	S.R.O.
ROADS	
IMPROVED ROADS	
KING'S HIGHWAYS	
RAILWAYS	
POWER LINES	
MARSH OR MUSKEG	
MINES	

NOTES

400' surface rights reservation along the shores of all lakes and rivers.

Areas withdrawn from staking under Section 43 of the Mining Act (R.S.O. 1970).

Order No.	File	Date	Disposition
43	196523	Sept. '71	S.R.O.

Mar
June 2/75
Jan 7/77

DATE OF ISSUE
JAN 6 1975

KENORA MINING DIVISION
RECEIVED
JAN 15 1975
AM 7 8 9 10 11 12 1 2 3 4 5 6 PM

Jan. 21/75

NATIONAL TOPOGRAPHIC SERIES 52 L 6

PLAN NO. M-2419

ONTARIO
MINISTRY OF NATURAL RESOURCES
SURVEYS AND MAPPING BRANCH

504951

REYNAR LK.

G-2636

TRIM LINE

SNOWSHOE LAKE - G-2646

95°15' 95°00' 50°30' 50°22'30"

MANITOBA

ONTARIO

PROVINCE OF MANITOBA

PROVINCE OF ONTARIO

Lake No. 16 Lake No. 14 Lake No. 12 Lake No. 10 Lake No. 8 Lake No. 6 Lake No. 4 Lake No. 2

Wilson Lake Badgley L. Doc Haonel L. Bain L. Davidson L. Shinewater L. Huston L. Ryerson Cr. Ryerson L. McLaughlin L. Workman L. Burwash L. Cavalary L. Cavalary Cr.

76M 75M 74M 73M 72M 71M 70M 69M 68M

97M 96M 95M 94M 93M 92M

7TH BASE LINE

29' 28' 27' 26' 25' 24' 23'

1216544 1216545 1206152 1206148 CLM 3305 20980 38564 38565

WERNER LAKE - G-2654

WEST OF UMFREVILLE LAKE - G-2655

504951

LEGEND

- HIGHWAY AND ROUTE No
- OTHER ROADS
- TRAILS
- SURVEYED LINES: TOWNSHIPS, BASE LINES, ETC. / LOTS, MINING CLAIMS, PARCELS, ETC
- UNSURVEYED LINES: LOT LINES / PARCEL BOUNDARY / MINING CLAIMS ETC.
- RAILWAY AND RIGHT OF WAY
- UTILITY LINES
- NON PERENNIAL STREAM
- FLOODING OR FLOODING RIGHTS
- SUBDIVISION OR COMPOSITE PLAN
- RESERVATIONS
- ORIGINAL SHORELINE
- MARSH OR MUSKEG
- MINES
- TRAVERSE MONUMENT

DISPOSITION OF CROWN LANDS

TYPE OF DOCUMENT	SYMBOL
PATENT, SURFACE & MINING RIGHTS	●
" , SURFACE RIGHTS ONLY	◓
" , MINING RIGHTS ONLY	◒
LEASE, SURFACE & MINING RIGHTS	■
" , SURFACE RIGHTS ONLY	▣
" , MINING RIGHTS ONLY	▣
LICENCE OF OCCUPATION	▼
ORDER-IN-COUNCIL	OC
RESERVATION	Ⓡ
CANCELLED	⊗
SAND & GRAVEL	Ⓢ

NOTE: MINING RIGHTS IN PARCELS PATENTED PRIOR TO MAY 6, 1913, VESTED IN ORIGINAL PATENTEE BY THE PUBLIC LANDS ACT, R.S.O. 1970, CHAP. 380, SEC. 63, SUBSEC 1.

REFERENCES

UPDATED

AREAS WITHDRAWN FROM DISPOSITION

M.R.O. – MINING RIGHTS ONLY
S.R.O. – SURFACE RIGHTS ONLY
M.+S. – MINING AND SURFACE RIGHTS

Description	Order No.	Date	Disposition	File
SECT 43		SEPT. 71	S.R.O.	166323

SCALE: 1 INCH = 40 CHAINS

FEET 0 1000 2000 4000 6000 8000
METRES 0 500 1000 2000 (2 KM.)

AREA

REYNAR LAKE

M.N.R. ADMINISTRATIVE DISTRICT
KENORA
MINING DIVISION
KENORA
LAND TITLES / REGISTRY DIVISION
KENORA (PATRICIA PORTION)

Ontario Ministry of Natural Resources — Land Management Branch

Date FEBRUARY, 1964. | Number G-2636

M. 2419

DATE PUT IN SERVICE
JUL 29 1996
KENORA MINING DIVISION

THE INFORMATION THAT APPEARS ON THIS MAP HAS BEEN COMPILED FROM VARIOUS SOURCES AND ACCURACY IS NOT GUARANTEED. THOSE WISHING TO STAKE MINING CLAIMS SHOULD CONSULT WITH THE MINING RECORDER, MINISTRY OF NORTHERN DEVELOPMENT AND MINES, FOR ADDITIONAL INFORMATION ON THE STATUS OF THE LANDS SHOWN HEREON.

G-2636

TRIM LINE

AREA OF

REYNAR LAKE

DISTRICT OF
KENORA
(PATRICIA PORTION)

KENORA
MINING DIVISION

SCALE: 1-INCH = 40 CHAINS

LEGEND

PATENTED LAND	Ⓟ
CROWN LAND SALE	C.S.
LEASES	Ⓛ
LOCATED LAND	Loc
LICENSE OF OCCUPATION	L.O.
MINING RIGHTS ONLY	M.R.O.
SURFACE RIGHTS ONLY	S.R.O.
ROADS	
IMPROVED ROADS	
KING'S HIGHWAYS	
RAILWAYS	
POWER LINES	
MARSH OR MUSKEG	
MINES	

NOTES

400 Reserve to Dept of Lands & Forests shown thus

Oct. 26/60
June 23/61
Mar. 13/62
MAR. 26/62
May 18/62
May 28/62
June 6/62
March 26/63
Apr 3/63
May 1/63

RECEIVED
OCT 17 1960
KENORA MINING DIV.

PLAN NO. M-2419

DEPARTMENT OF MINES
ONTARIO

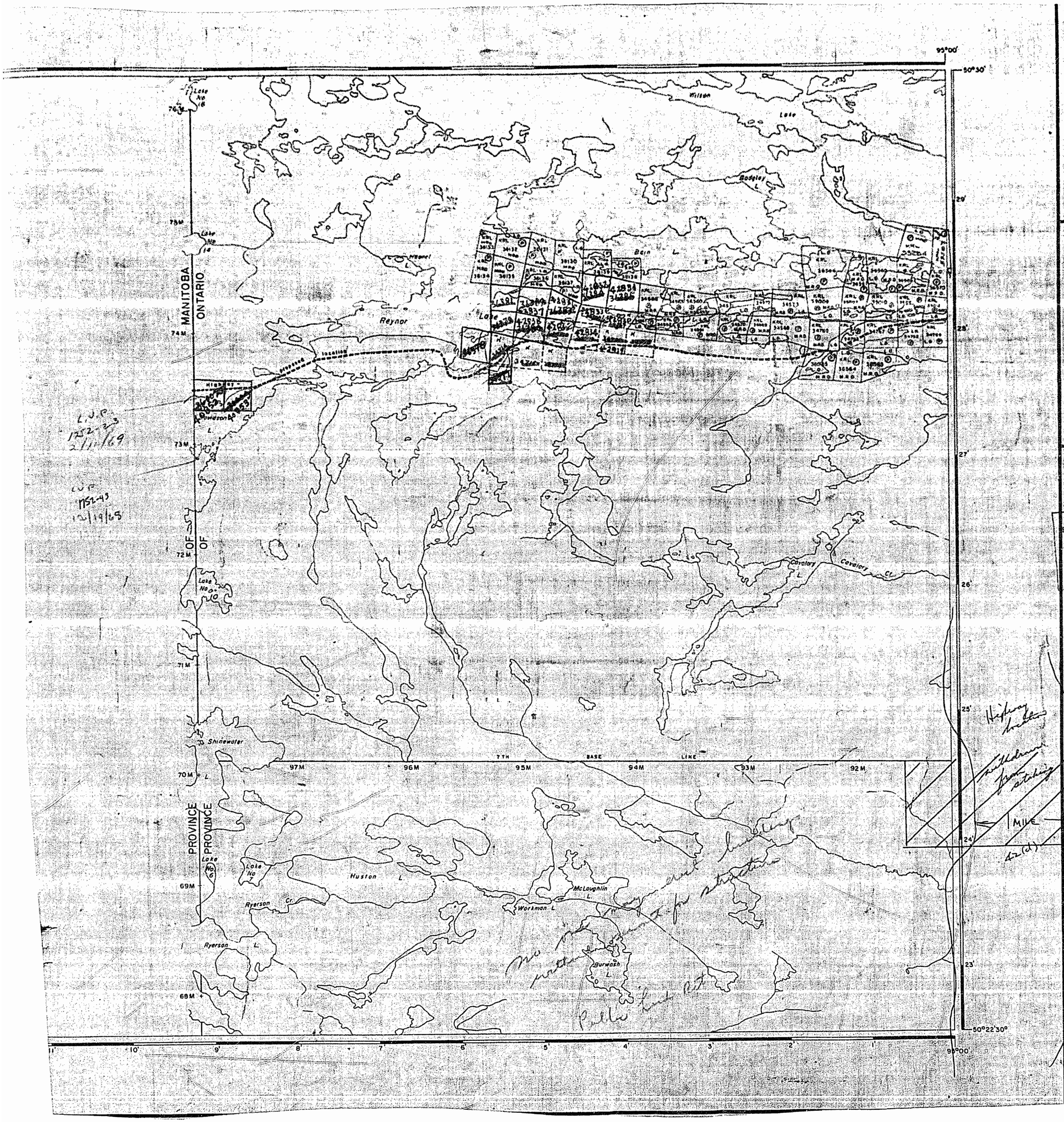

AREA OF

REYNAR LAKE

DISTRICT OF
KENORA
(PATRICIA PORTION)

KENORA
MINING DIVISION

SCALE: 1-INCH = 40 CHAINS

LEGEND

PATENTED LAND	P
CROWN LAND SALE	C.S.
LEASES	L
LOCATED LAND	Loc.
LICENSE OF OCCUPATION	L.O.
MINING RIGHTS ONLY	M.R.O.
SURFACE RIGHTS ONLY	S.R.O.
ROADS	
IMPROVED ROADS	
KING'S HIGHWAYS	
RAILWAYS	
POWER LINES	
MARSH OR MUSKEG	
MINES	

NOTES

400' Reserve around all Lakes & Rivers to Dept. of Lands & Forests.

KENORA
FILED:
REC'D. APR 15 1965
RECEIPT No.
MINING DIVISION

Apr. 13/65
Sept. 13/65
Sept. 2/66
Jan. 17/68
Mar. 29/68
APR 19/68

L.U.P. 1752-23 2/11/69

LUP 1752-43 12/19/68

Highway location

withdrawn from staking

1 MILE

LUP 1753-12 3/6/69

42(d)

PLAN NO. M-2419

DEPARTMENT OF MINES
— ONTARIO —

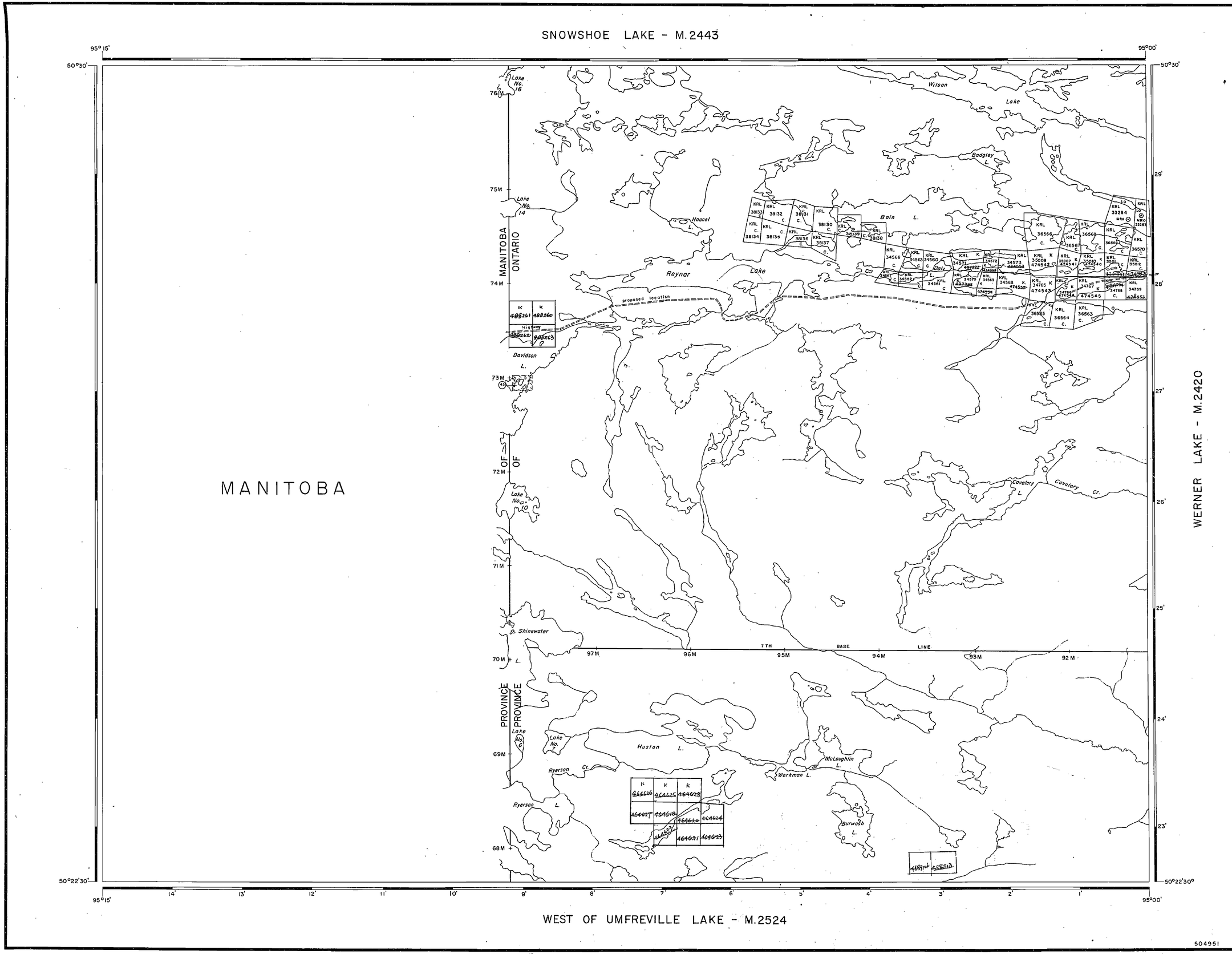

AREA OF

REYNAR LAKE

DISTRICT OF
KENORA
(PATRICIA PORTION)

KENORA
MINING DIVISION

SCALE: 1-INCH = 40 CHAINS

LEGEND

PATENTED LAND	Ⓟ
CROWN LAND SALE	C.S.
LEASES	Ⓛ
LOCATED LAND	Loc.
LICENSE OF OCCUPATION	L.O.
MINING RIGHTS ONLY	M.R.O.
SURFACE RIGHTS ONLY	S.R.O.
ROADS	
IMPROVED ROADS	
KING'S HIGHWAYS	
RAILWAYS	
POWER LINES	
MARSH OR MUSKEG	
MINES	

NOTES

400' surface rights reservation along the shores of all lakes and rivers.

Areas withdrawn from staking under Section 43 of the Mining Act (R.S.O. 1970).

Order No.	File	Date	Disposition
43	186923	Sept. '71	S.R.O.

KENORA MINING DIV.
RECEIVED
MAY - 4 1977
AM 7 8 9 10 11 12 1 2 3 4 5 6 PM

DATE OF ISSUE
MAY - 2 1977

NATIONAL TOPOGRAPHIC SERIES 52L6

PLAN NO. M-2419

ONTARIO
MINISTRY OF NATURAL RESOURCES
SURVEYS AND MAPPING BRANCH

504951

AREA OF

REYNAR LAKE

DISTRICT OF
KENORA
(PATRICIA PORTION)

KENORA
MINING DIVISION

SCALE: 1-INCH 40 CHAINS

LEGEND

PATENTED LAND	P
CROWN LAND SALE	C.L.S.
LEASES	L
LOCATED LAND	L.L.
LICENSE OF OCCUPATION	
MINING RIGHTS ONLY	M.R.O.
SURFACE RIGHTS ONLY	S.R.O.
ROADS	
IMPROVED ROADS	
KING'S HIGHWAYS	
RAILWAYS	
POWER LINES	
MARSH OR MUSKEG	
MINES	

NOTES

400' Reserve to Dept. of Lands & Forests shown thus

PLAN NO M-24

DEPARTMENT OF [illegible]
ONTARIO

2419

AREA OF

REYNAR LAKE

DISTRICT OF
KENORA
(PATRICIA PORTION)

KENORA
MINING DIVISION

SCALE: 1-INCH = 40 CHAINS

LEGEND

PATENTED LAND	P
CROWN LAND SALE	C.S.
LEASES	L
LOCATED LAND	Loc.
LICENSE OF OCCUPATION	L.O.
MINING RIGHTS ONLY	M.R.O.
SURFACE RIGHTS ONLY	S.R.O.
ROADS	
IMPROVED ROADS	
KING'S HIGHWAYS	
RAILWAYS	
POWER LINES	
MARSH OR MUSKEG	
MINES	

NOTES

400' Reserve around all Lakes & Rivers to Dept. of Lands & Forests.

KENORA
FILED:
REC'D. APR 15 1965
RECEIPT No.
MINING DIVISION

Apr. 13/65
Sept. 13/65
Sept. 2/66
Jan. 17/68
Mar. 29/68
APR 19/68

L.U.P. 1752-23 2/11/69

L.U.P. 1752-43 12/19/65

Highway location withdrawn from staking

1 MILE

L.U.P. 1753-12 3/6/69

PLAN NO. M-2419

DEPARTMENT OF MINES
— ONTARIO —

2419

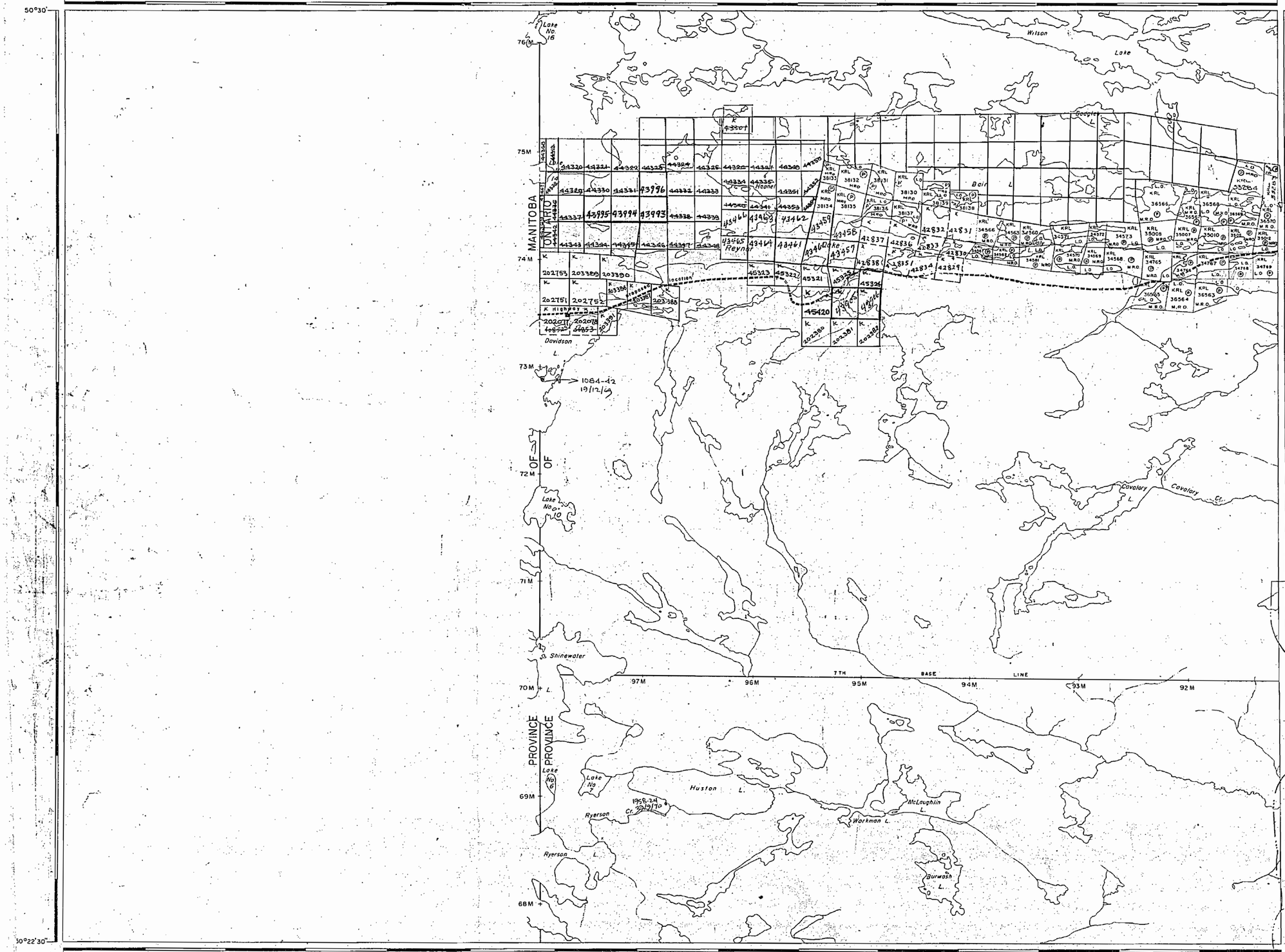

AREA OF

REYNAR LAKE

DISTRICT OF KENORA
(PATRICIA PORTION)

KENORA MINING DIVISION

SCALE: 1-INCH = 40 CHAINS

LEGEND

PATENTED LAND	(P)
CROWN LAND SALE- LEASES	C.S. L.
LOCATED LAND	Loc.
LICENSE OF OCCUPATION	L.O.
MINING RIGHTS ONLY	M.R.O.
SURFACE RIGHTS ONLY	S.R.O.
ROADS	
IMPROVED ROADS	
KING'S HIGHWAYS	
RAILWAYS	
POWER LINES	
MARSH OR MUSKEG	
MINES	

NOTES

400' Reserve around all Lakes & Rivers to Dept. of Lands & Forests.

KENORA MINING DIV. RECEIVED JUN 10 1968 AM PM

June 14/68
Sept. 9/68
Nov. 26/68
Mar. 13/69
Nov. 20/69
April 9/69
May 19/69
July 3/69
Nov. 27/69

PLAN NO. M-2419

DEPARTMENT OF MINES
– ONTARIO –

REYNAR 2419

2419

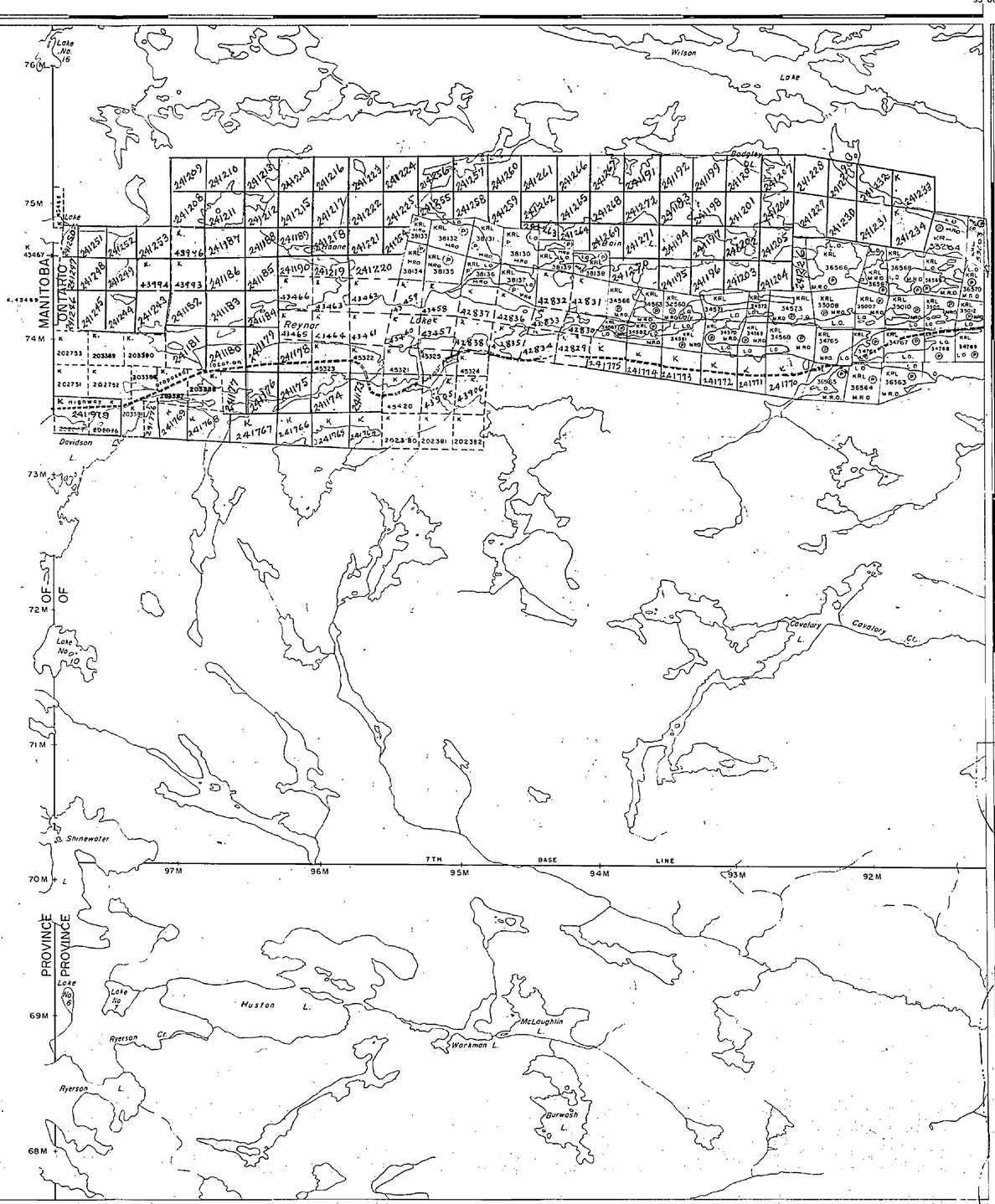

AREA OF

REYNAR LAKE

DISTRICT OF
KENORA
(PATRICIA PORTION)

KENORA
MINING DIVISION

SCALE: 1-INCH = 40 CHAINS

LEGEND

PATENTED LAND	(P)
CROWN LAND SALE–	C.S.
LEASES	(L)
LOCATED LAND	L.L.
LICENSE OF OCCUPATION	L.O.
MINING RIGHTS ONLY	M.R.O.
SURFACE RIGHTS ONLY	S.R.O.
ROADS	
IMPROVED ROADS	
KING'S HIGHWAYS	
RAILWAYS	
POWER LINES	
MARSH OR MUSKEG	
MINES	

NOTES

400' Reserve around all Lakes & Rivers to Dept. of Lands & Forests.

KENORA
FILED:
REC'D. FEB 9 - 1970
RECEIPT No.
MINING DIVISION

apr. 7/70

PLAN NO. M-2419

DEPARTMENT OF MINES
– ONTARIO –

REYNAR

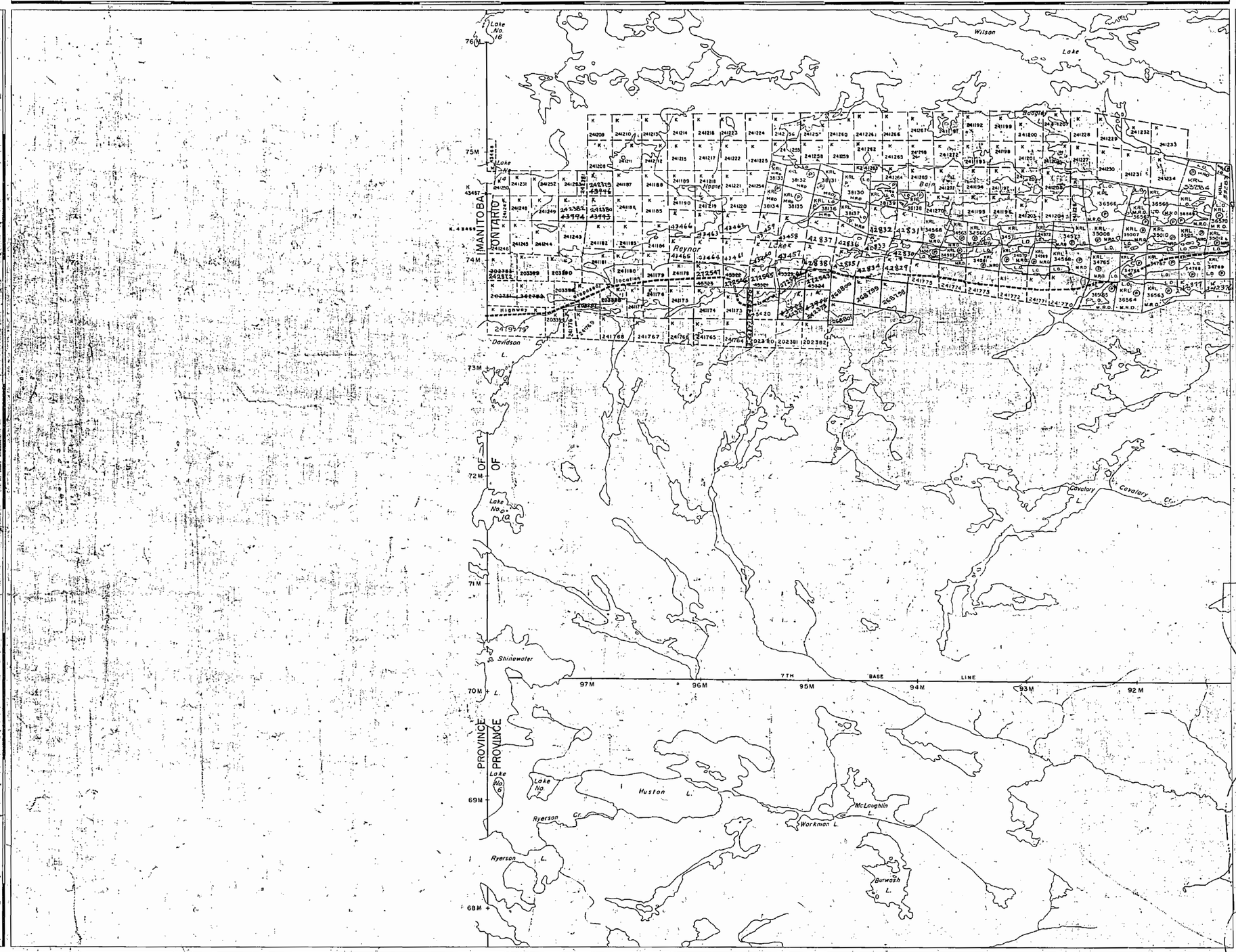
95°15'
95°00'
50°30'
50°22'30"
Lake No. 16
Wilson Lake
Scottia L.
Lake
Lake
Lake
Lake
Reynar Lake
Davidson L.
Lake No. 9
Lake No. 8
Lake No. 7
Shinewater L.
Huston L.
Ryerson Cr.
Ryerson L.
McLaughlin L.
Workman L.
Burwash L.
Cavalary L.
Cavalary Cr.
ONTARIO
MANITOBA
PROVINCE OF
PROVINCE OF
7TH BASE LINE
76M
75M
74M
73M
72M
71M
70M
69M
68M
97M
96M
95M
94M
93M
92M
29'
28'
27'
26'
25'
24'
23'
1 Mile
2419-79
K-43465
43487
43466
43463
43458
43457
43464
43462
43456
43455
43454
43453
43452
43451
43450
43449
43448
43447
43446
43445
43444
43443
43442
43441
43440
43439
43438
43437
43436
43435
43434
43433
43432
43831
43830
43829
43828
43827
43826
43825
43824
43823
43822
43821
43820
43819
43818
43817

2419

95°15'

95°00'

50°30'

50°22'30"

MANITOBA

ONTARIO

PROVINCE OF

PROVINCE OF

7TH BASE LINE

Lake No 16

Wilson Lake

Bodgley L.

Lake

Reynar Lakes

Davidson L.

Highway

Lake No 10

Shinewater L.

Cavalary L.

Cavalary Cr.

Lake No 9

Lake No 7

Huston L.

Ryerson Cr.

Ryerson L.

Workman L.

McLaughlin L.

Burwash L.

76M

75M

74M

73M

72M

71M

70M

69M

68M

97M

96M

95M

94M

93M

92M

29'

28'

27'

26'

25'

24'

23'

14

13

12

11

10

9

8

7

6

5

4

3

2

1

K 43467

K 43449

K 43463

K 43464

K 43461

K 43466

K 43457

K 43462

K 43465

K 43468

K 43469

K 43470

K 43471

K 43472

K 43473

K 43474

K 43475

K 43476

K 43477

K 43478

K 43479

K 43480

K 43481

K 43482

K 43483

K 43484

K 43485

K 43486

K 43487

K

2419

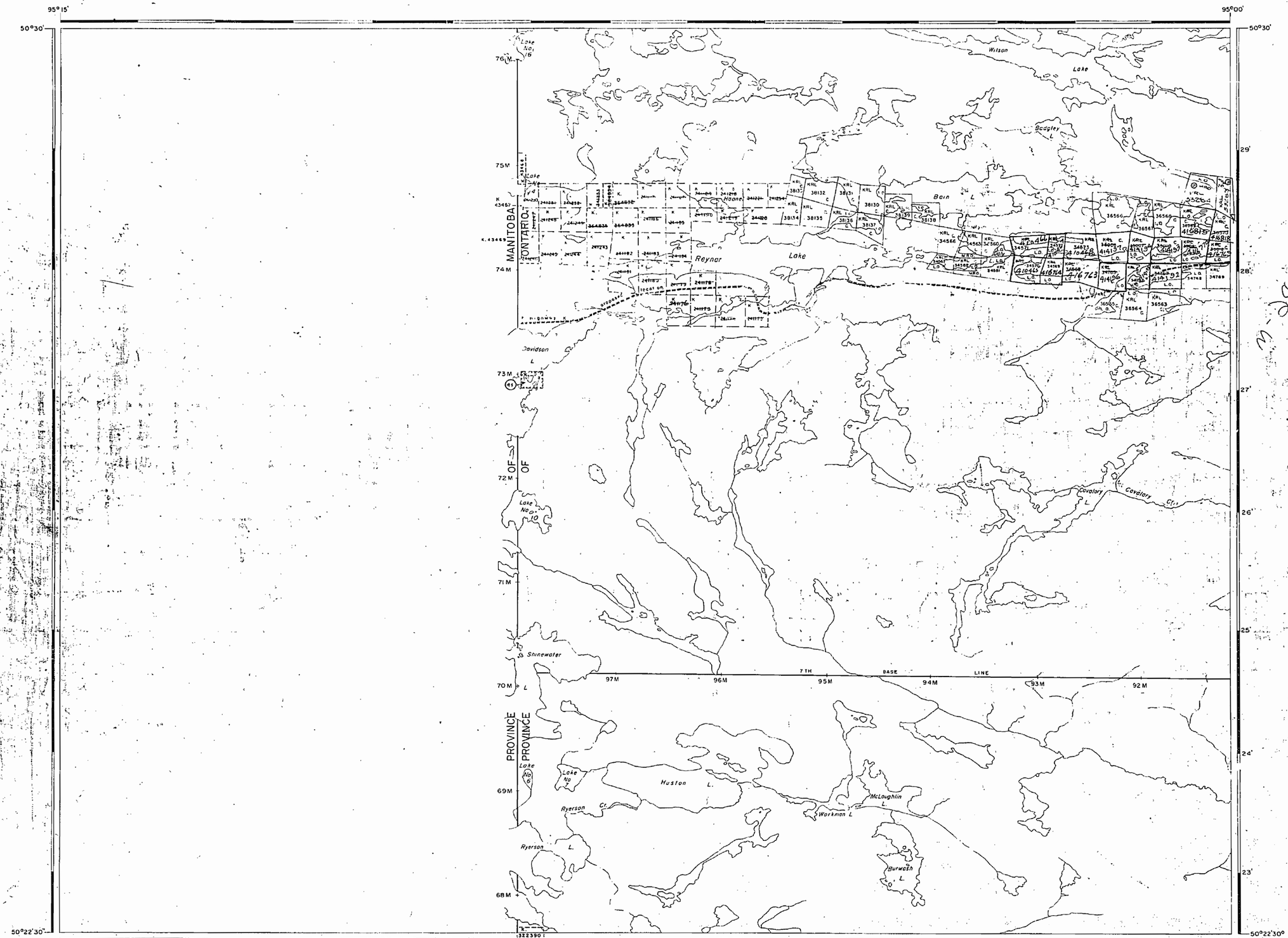

AREA OF

REYNAR LAKE

DISTRICT OF
KENORA
(PATRICIA PORTION)

KENORA
MINING DIVISION

SCALE: 1-INCH = 40 CHAINS

LEGEND

PATENTED LAND	(P)
CROWN LAND SALE	C.S.
LEASES	(L)
LOCATED LAND	Loc.
LICENSE OF OCCUPATION	L.O.
MINING RIGHTS ONLY	M.R.O.
SURFACE RIGHTS ONLY	S.R.O.
ROADS	
IMPROVED ROADS	
KING'S HIGHWAYS	
RAILWAYS	
POWER LINES	
MARSH OR MUSKEG	
MINES	

NOTES

400' Reserve around all Lakes & Rivers to Dept. of Lands & Forests

Areas withdrawn from staking under Section 43 of the Mining Act. (R.S.O. 70)

File	Date	Disposition
(43) 186925	Sept '71	S.R.O.

KENORA MINING DIVISION
RECEIVED
NOV 12 1973
AM 7 8 9 10 11 12 1 2 3 4 5 6 PM

May 1/75
Oct. 3/74
Nov. 1/74
Dec 31/74

NATIONAL TOPOGRAPHIC SERIES 52 L

PLAN NO. M-2419

ONTARIO
MINISTRY OF NATURAL RESOURCES
SURVEYS AND MAPPING BRANCH

2419

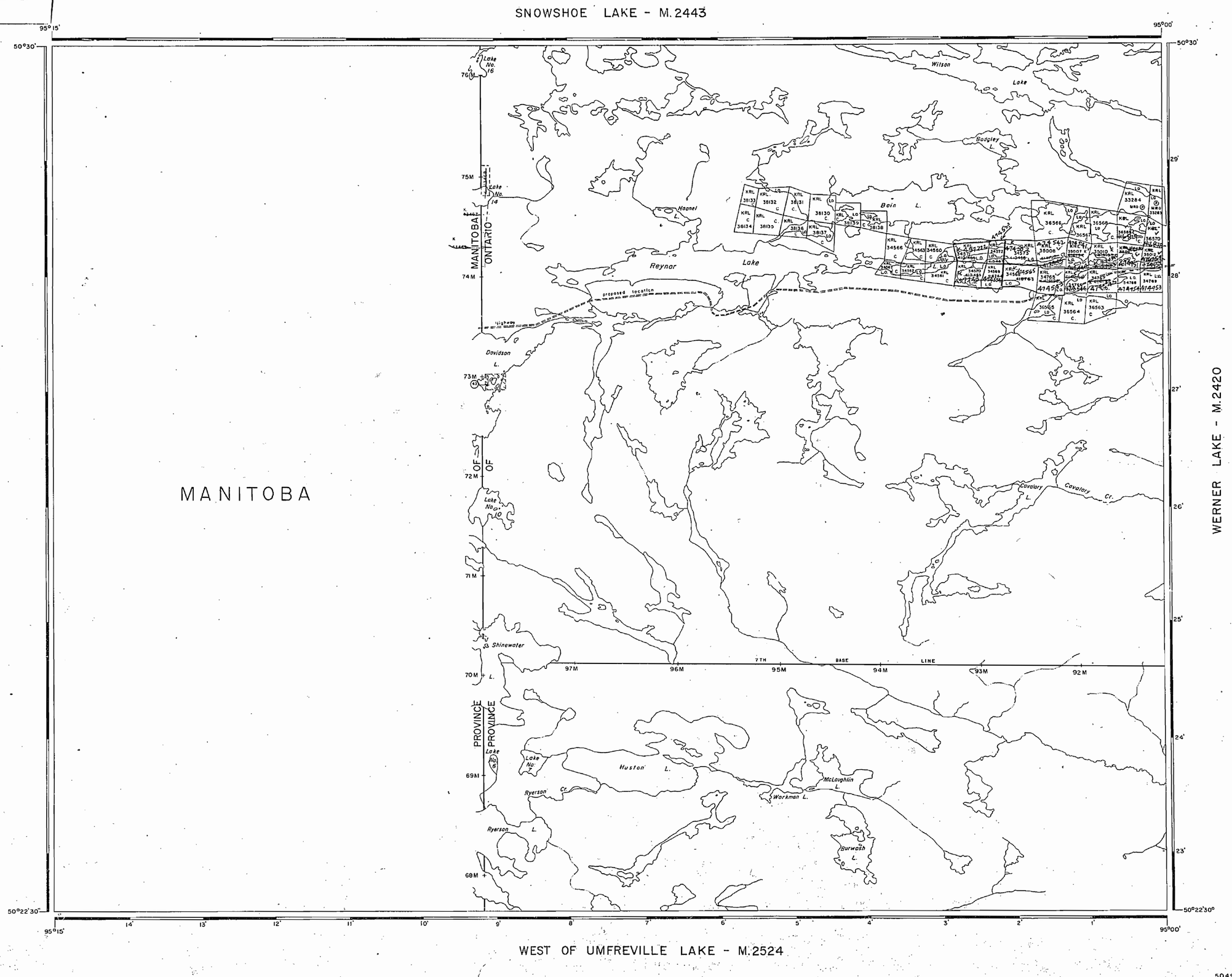

AREA OF

REYNAR LAKE

DISTRICT OF KENORA
(PATRICIA PORTION)

KENORA MINING DIVISION

SCALE: 1-INCH = 40 CHAINS

LEGEND

PATENTED LAND	Ⓟ
CROWN LAND SALE	C.S.
LEASES	Ⓛ
LOCATED LAND	Loc.
LICENSE OF OCCUPATION	L.O.
MINING RIGHTS ONLY	M.R.O.
SURFACE RIGHTS ONLY	S.R.O.
ROADS	
IMPROVED ROADS	
KING'S HIGHWAYS	
RAILWAYS	
POWER LINES	
MARSH OR MUSKEG	
MINES	

NOTES

400' surface rights reservation along the shores of all lakes and rivers.

Areas withdrawn from staking under Section 43 of the Mining Act (R.S.O. 1970).

Order No.	File	Date	Disposition
43	196923	Sept. '71	S.R.O.

June 2/75
Jan. 7/77

DATE OF ISSUE
JAN 6 1975

KENORA MINING DIVISION
RECEIVED
JAN 15 1975
AM 7 8 9 10 11 12 1 2 3 4 5 6 PM

Jan. 21/75

NATIONAL TOPOGRAPHIC SERIES 52 L 6

PLAN NO. M-2419

ONTARIO
MINISTRY OF NATURAL RESOURCES
SURVEYS AND MAPPING BRANCH

504951

REYNAR LK.

2419

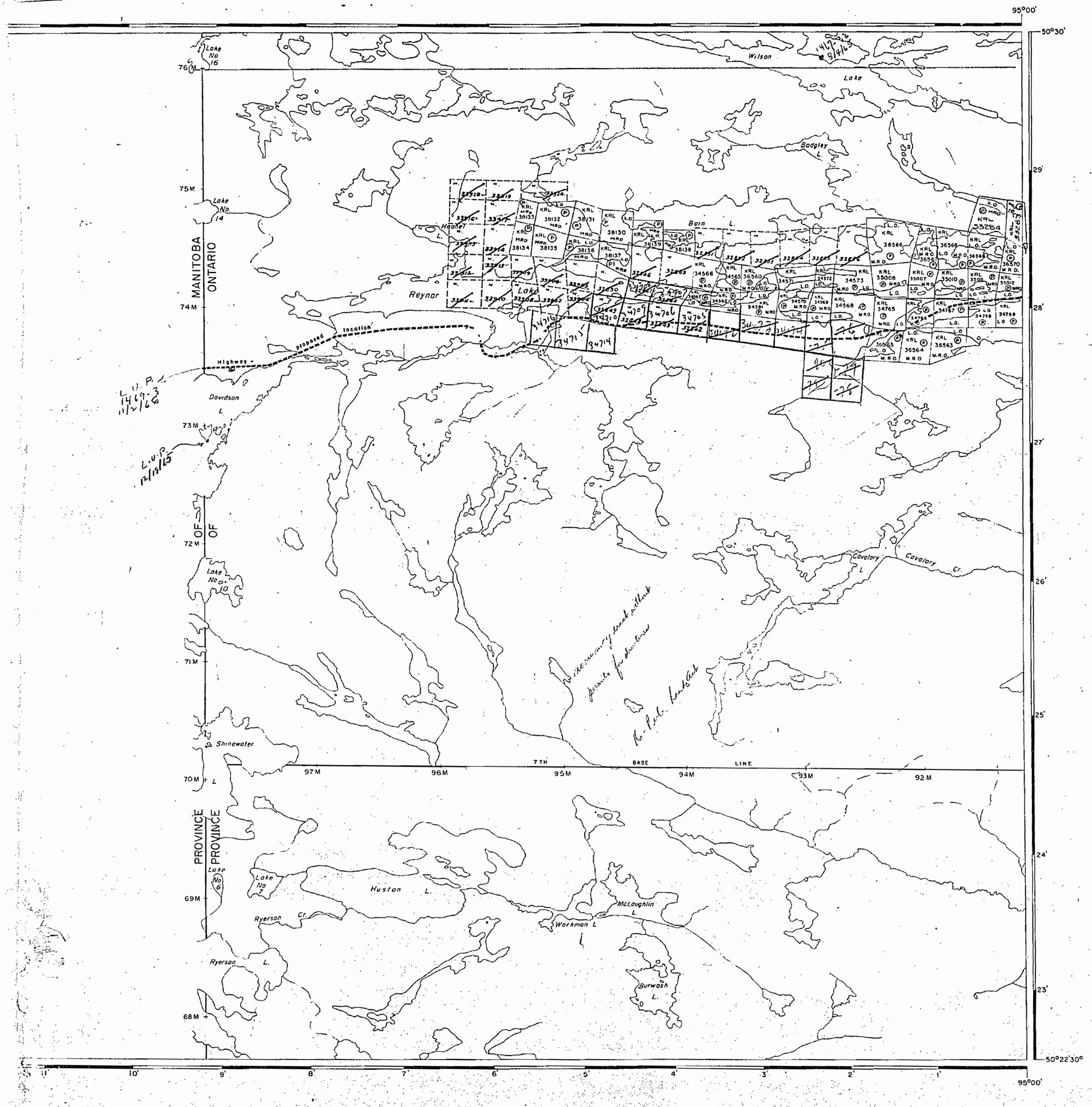

AREA OF

REYNAR LAKE

DISTRICT OF
KENORA
(PATRICIA PORTION)

KENORA
MINING DIVISION

SCALE: 1-INCH = 40 CHAINS

LEGEND

PATENTED LAND	P
CROWN LAND SALE	C.S.
LEASES	L
LOCATED LAND	Loc.
LICENSE OF OCCUPATION	L.O.
MINING RIGHTS ONLY	M.R.O.
SURFACE RIGHTS ONLY	S.R.O.
ROADS	
IMPROVED ROADS	
KING'S HIGHWAYS	
RAILWAYS	
POWER LINES	
MARSH OR MUSKEG	
MINES	

NOTES

400' Reserve around all Lakes & Rivers to Dept. of Lands & Forests.

RECEIVED
MAY 13 1963
KENORA MINING DIV.

RECEIVED
MAY 17 1963
KENORA MINING DIV.

May 27/63
June 25/63
July 24/63
Aug. 21/63

PLAN NO. M-2419

DEPARTMENT OF MINES
— ONTARIO

REYNAR 2419 REYNAR

2419

AREA OF

REYNAR LAKE

DISTRICT OF
KENORA
(PATRICIA PORTION)

KENORA
MINING DIVISION

SCALE: 1-INCH = 40 CHAINS

LEGEND

PATENTED LAND	(P)
CROWN LAND SALE	C.S.
LEASES	(L)
LOCATED LAND	Loc.
LICENSE OF OCCUPATION	L.O
MINING RIGHTS ONLY	M.R.O
SURFACE RIGHTS ONLY	S.R.O
ROADS	
IMPROVED ROADS	
KING'S HIGHWAYS	
RAILWAYS	
POWER LINES	
MARSH OR MUSKEG	
MINES	

NOTES

400' Reserve to Dept of Lands & Forests shown thus

Oct. 26/60
June 23/61
Mar. 13/62
MAR. 26/62
May 8/62
May 28/62
June 6/62
March 26/63
Apr. 3/63
May 1/63

RECEIVED
OCT 17 1960
KENORA MINING DIV.

PLAN NO. M-2419

DEPARTMENT OF MINES
— ONTARIO —

2419

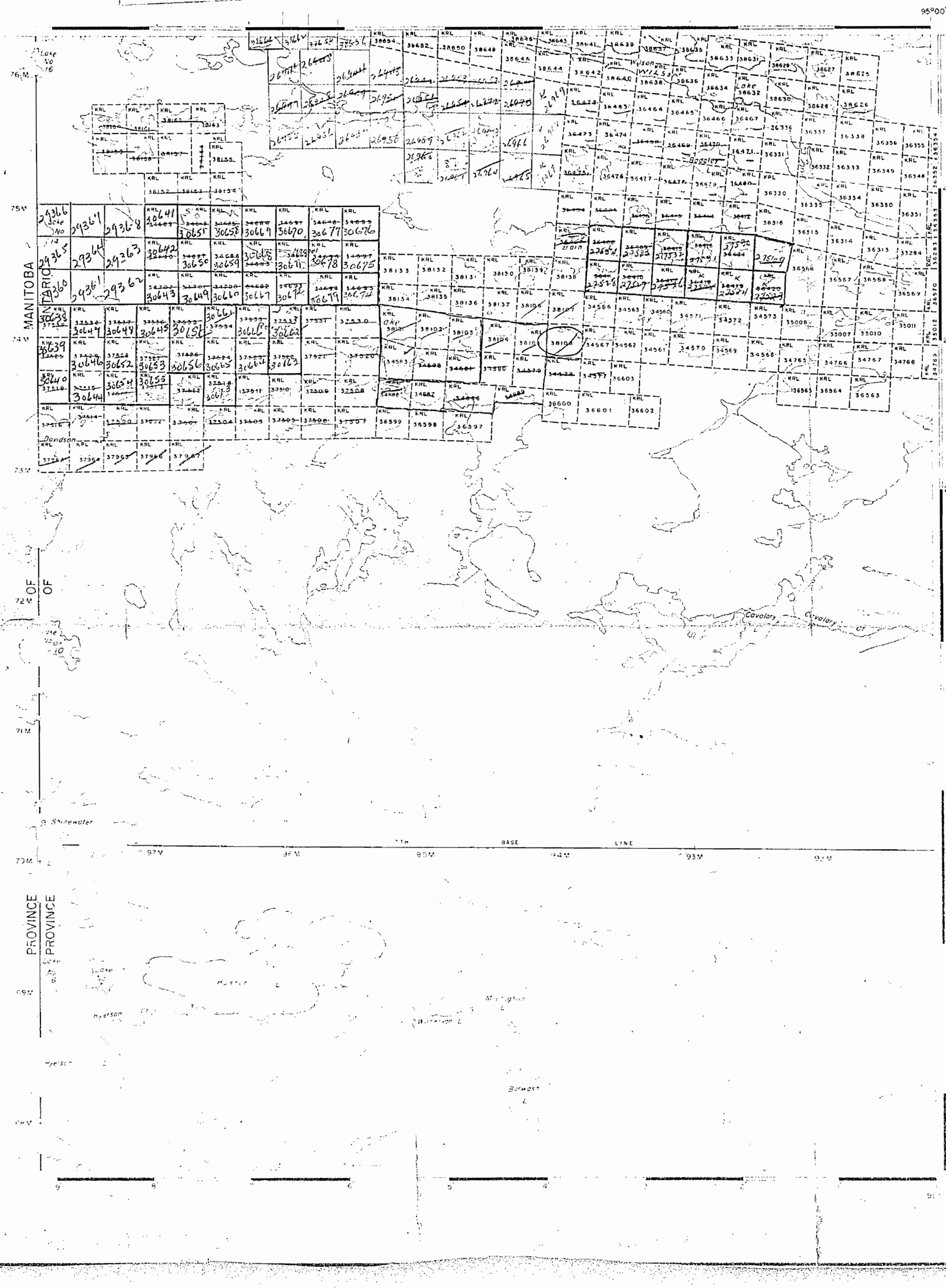

AREA OF

REYNAR LAKE

DISTRICT OF
KENORA
(PATRICIA PORTION)

KENORA
MINING DIVISION

SCALE: 1-INCH 40 CHAINS

LEGEND

PATENTED LAND	(P)
CROWN LAND SALE	C.S.
LEASES	(L)
LOCATED LAND	Loc.
LICENSE OF OCCUPATION	L.O
MINING RIGHTS ONLY	M R O
SURFACE RIGHTS ONLY	S R O
ROADS	
IMPROVED ROADS	
KING'S HIGHWAYS	
RAILWAYS	
POWER LINES	
MARSH OR MUSKEG	
MINES	

NOTES

400' Reserve to Dept of [illegible] & Forests shown thus [illegible]

PLAN M-2

2419



AREA OF

REYNAR LAKE

DISTRICT OF KENORA
(PATRICIA PORTION)

KENORA MINING DIVISION

SCALE: 1-INCH 40 CHAINS

LEGEND

PATENTED LAND	Ⓟ
CROWN LAND SALE	C.S.
LEASES	Ⓛ
LOCATED LAND	Loc.
LICENSE OF OCCUPATION	L.O.
MINING RIGHTS ONLY	M.R.O.
SURFACE RIGHTS ONLY	S.R.O.
ROADS	
IMPROVED ROADS	
KING'S HIGHWAYS	
RAILWAYS	
POWER LINES	
MARSH OR MUSKEG	
MINES	

NOTES

400' Reserve to Dept of Lands & Forests shown thus

PL... M-2

2419

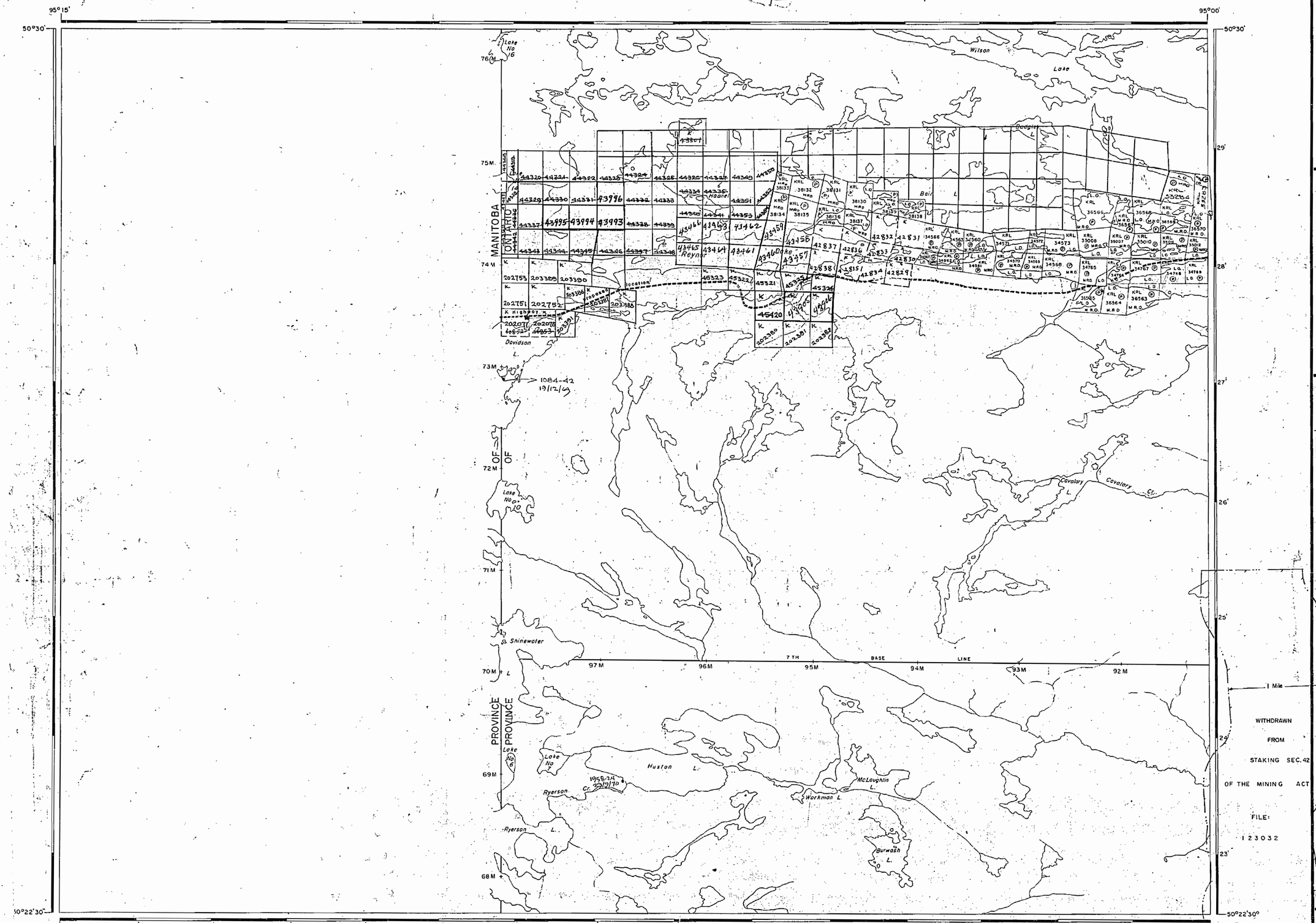

AREA OF

REYNAR LAKE

DISTRICT OF KENORA
(PATRICIA PORTION)

KENORA MINING DIVISION

SCALE: 1-INCH = 40 CHAINS

LEGEND

PATENTED LAND	(P)
CROWN LAND SALE-	C.S.
LEASES	(L)
LOCATED LAND	Loc.
LICENSE OF OCCUPATION	L.O.
MINING RIGHTS ONLY	M.R.O.
SURFACE RIGHTS ONLY	S.R.O.
ROADS	
IMPROVED ROADS	
KING'S HIGHWAYS	
RAILWAYS	
POWER LINES	
MARSH OR MUSKEG	
MINES	

NOTES

400' Reserve around all Lakes & Rivers to Dept. of Lands & Forests.

KENORA MINING DIV.
RECEIVED
JUN 10 1968
AM PM

June 14/68
Sept. 9/68
Nov. 26/68
Mar. 13/69
Mar. 20/69
April 9/69
May 19/69
July 3/69
Nov. 27/69

PLAN NO. M-2419

DEPARTMENT OF MINES
- ONTARIO -

REYNAR 2419

2419

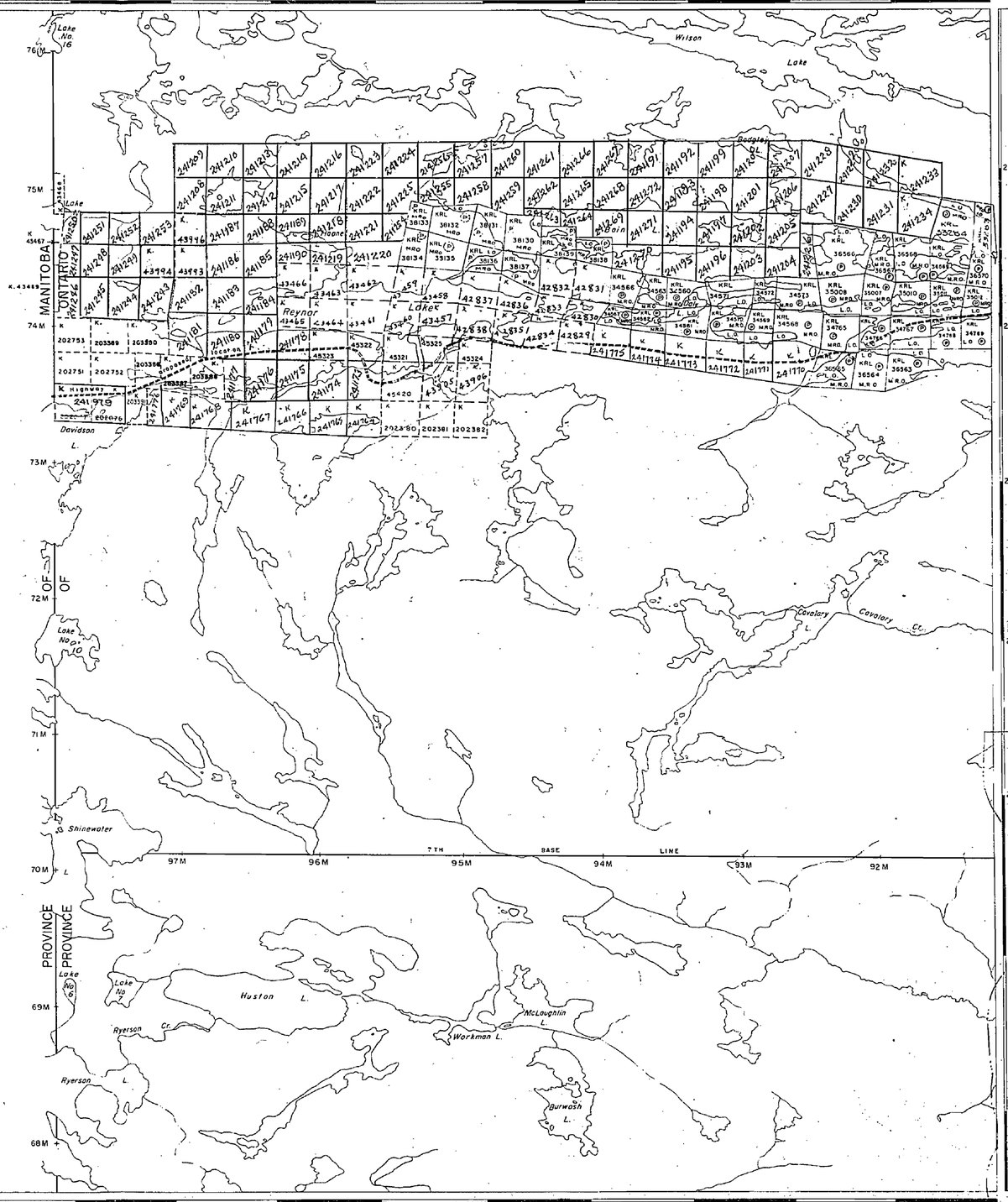

AREA OF

REYNAR LAKE

DISTRICT OF KENORA
(PATRICIA PORTION)

KENORA MINING DIVISION

SCALE: 1-INCH = 40 CHAINS

LEGEND

PATENTED LAND	P
CROWN LAND SALE	C.S.
LEASES	L
LOCATED LAND	Loc.
LICENSE OF OCCUPATION	L.O.
MINING RIGHTS ONLY	M.R.O.
SURFACE RIGHTS ONLY	S.R.O.
ROADS	
IMPROVED ROADS	
KING'S HIGHWAYS	
RAILWAYS	
POWER LINES	
MARSH OR MUSKEG	
MINES	

NOTES

400' Reserve around all Lakes & Rivers to Dept. of Lands & Forests.

KENORA
FILED:
REC'D. FEB 9 1970
RECEIPT No.
MINING DIVISION

Apr. 7/70

PLAN NO. M-2419

DEPARTMENT OF MINES
— ONTARIO —

REYNAR


95°15'
95°00'
50°30'
50°22'30"
Lake No. 16
Wilson Lake
Baggley L.
Baggley Cr.
Baig L.
Reynar Lake
Davidson L.
Davidson Cr.
Location
Lake No. 17
Lake No. 18
Lake No. 19
Lake No. 20
Lake No. 21
Lake No. 22
Lake No. 23
Lake No. 24
Lake No. 25
Lake No. 26
Lake No. 27
Lake No. 28
Lake No. 29
Lake No.

2419

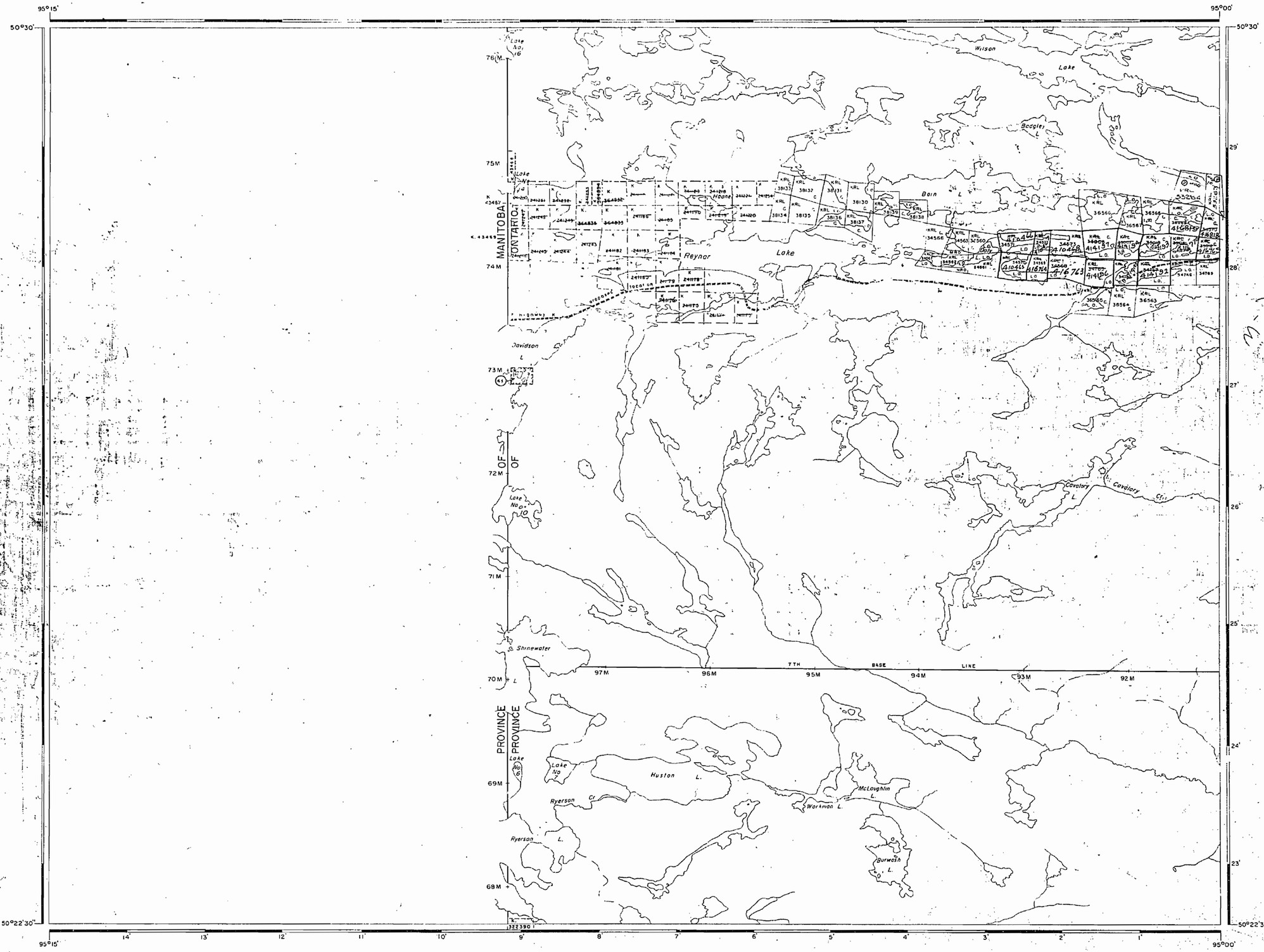

AREA OF

REYNAR LAKE

DISTRICT OF
KENORA
(PATRICIA PORTION)

KENORA
MINING DIVISION

SCALE: 1-INCH = 40 CHAINS

LEGEND

PATENTED LAND	P
CROWN LAND SALE	C.S.
LEASES	L
LOCATED LAND	Loc.
LICENSE OF OCCUPATION	L.O.
MINING RIGHTS ONLY	M.R.O.
SURFACE RIGHTS ONLY	S.R.O.
ROADS	
IMPROVED ROADS	
KING'S HIGHWAYS	
RAILWAYS	
POWER LINES	
MARSH OR MUSKEG	
MINES	

NOTES

400' Reserve around all Lakes & Rivers to Dept. of Lands & Forests

Areas withdrawn from staking under Section 43 of the Mining Act. (R.S.O. '70)

	File	Date	Disposition
(43)	166925	Sept 71	S.R.O.

KENORA MINING DIVISION
RECEIVED
NOV 12 1973
AM 7 8 9 10 11 12 1 2 3 4 5 6 PM

May 2/74
Oct. 3/74
Nov. 19/74
Dec 31/74

NATIONAL TOPOGRAPHIC SERIES 52 L

PLAN NO. M-2419

ONTARIO
MINISTRY OF NATURAL RESOURCES
SURVEYS AND MAPPING BRANCH

2419

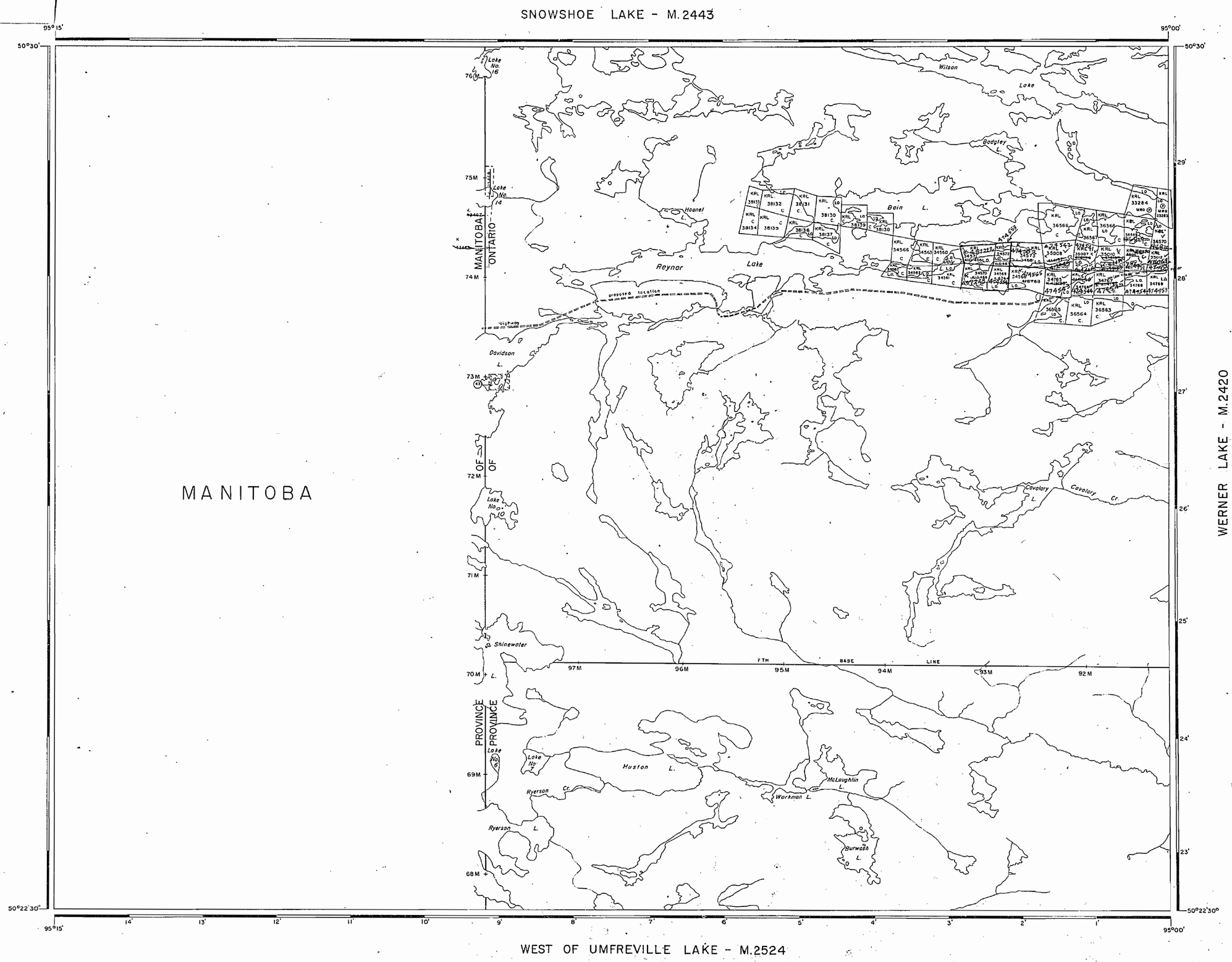

AREA OF

REYNAR LAKE

DISTRICT OF KENORA
(PATRICIA PORTION)

KENORA MINING DIVISION

SCALE: 1-INCH = 40 CHAINS

LEGEND

PATENTED LAND	Ⓟ
CROWN LAND SALE	C.S.
LEASES	Ⓛ
LOCATED LAND	Loc.
LICENSE OF OCCUPATION	L.O.
MINING RIGHTS ONLY	M.R.O.
SURFACE RIGHTS ONLY	S.R.O.
ROADS	
IMPROVED ROADS	
KING'S HIGHWAYS	
RAILWAYS	
POWER LINES	
MARSH OR MUSKEG	
MINES	

NOTES

400' surface rights reservation along the shores of all lakes and rivers.

Areas withdrawn from staking under Section 43 of the Mining Act (R.S.O. 1970).

Order No.	File	Date	Disposition
43	186923	Sept. '71	S.R.O.

June 2/75
Jan. 7/77

DATE OF ISSUE
JAN 6 1975

KENORA MINING DIVISION
RECEIVED
JAN 15 1975
AM 7 8 9 10 11 12 1 2 3 4 5 6 PM

Jan. 21/75

NATIONAL TOPOGRAPHIC SERIES 52 L 6

PLAN NO. M-2419

ONTARIO
MINISTRY OF NATURAL RESOURCES
SURVEYS AND MAPPING BRANCH

504951

REYNAR LK.

2419

AREA OF

REYNAR LAKE

DISTRICT OF
KENORA
(PATRICIA PORTION)

KENORA
MINING DIVISION

SCALE: 1-INCH = 40 CHAINS

LEGEND

PATENTED LAND	(P)
CROWN LAND SALE	C.S.
LEASES	(L)
LOCATED LAND	Loc.
LICENSE OF OCCUPATION	L.O.
MINING RIGHTS ONLY	M.R.O.
SURFACE RIGHTS ONLY	S.R.O.
ROADS	
IMPROVED ROADS	
KING'S HIGHWAYS	
RAILWAYS	
POWER LINES	
MARSH OR MUSKEG	
MINES	

NOTES

400' Reserve to Dept. of Lands & Forests shown thus

Oct. 26/60
June 23/61
Mar. 13/62
MAR. 26/62
May 1/62
May 28/62
June 1/62
March 26/63
Apr. 3/63
May 1/63

RECEIVED
OCT 17 1960
KENORA MINING DIV.

PLAN NO. M-2419

DEPARTMENT OF MINES
— ONTARIO —

2419

AREA OF

REYNAR LAKE

DISTRICT OF
KENORA
(PATRICIA PORTION)

KENORA
MINING DIVISION

SCALE: 1-INCH = 40 CHAINS

LEGEND

PATENTED LAND	(P)
CROWN LAND SALE	C.S.
LEASES	(L)
LOCATED LAND	Loc.
LICENSE OF OCCUPATION	L.O.
MINING RIGHTS ONLY	M.R.O.
SURFACE RIGHTS ONLY	S.R.O.
ROADS	
IMPROVED ROADS	
KING'S HIGHWAYS	
RAILWAYS	
POWER LINES	
MARSH OR MUSKEG	
MINES	

NOTES

400' Reserve around all Lakes & Rivers to Dept. of Lands & Forests.

KENORA
FILED:
REC'D. APR 15 1965
RECEIPT No.
MINING DIVISION

Apr. 13/65 -
Sept. 13/65 -
Sept. 1/66
Jan. 17/68
Mar. 29/68
APR 19/68

L.U.P. 1252-23 2/11/69

L.U.P. M52-43 12/19/65

Highway location withdrawn from staking

1 MILE

L.U.P. 1753-12 3/6/69

PLAN NO. M-2419

DEPARTMENT OF MINES
— ONTARIO —

2419

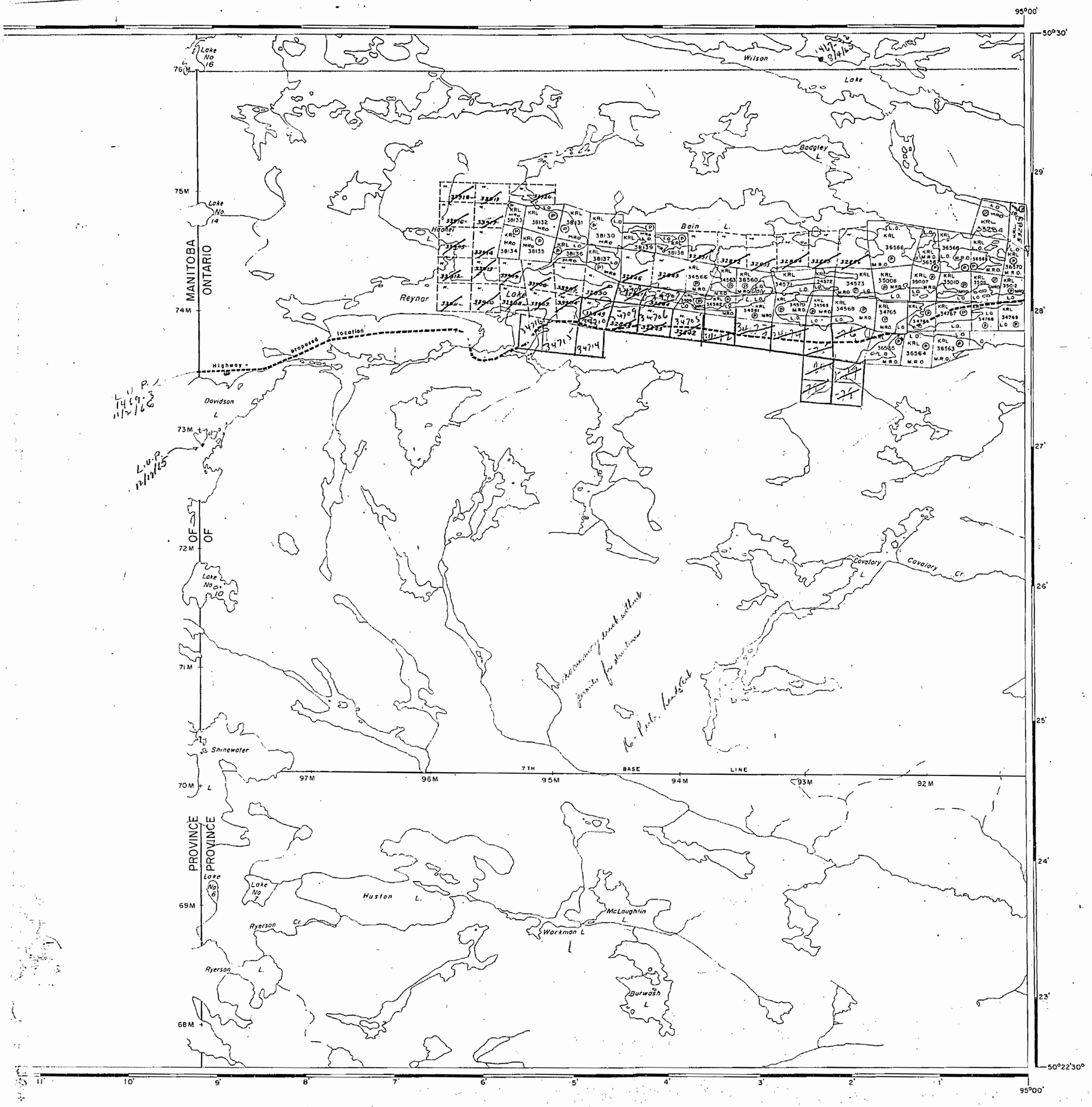

AREA OF

REYNAR LAKE

DISTRICT OF
KENORA
(PATRICIA PORTION)

KENORA
MINING DIVISION

SCALE: 1-INCH = 40 CHAINS

LEGEND

PATENTED LAND	(P)
CROWN LAND SALE	C.S.
LEASES	(L)
LOCATED LAND	Loc.
LICENSE OF OCCUPATION	L.O.
MINING RIGHTS ONLY	M.R.O.
SURFACE RIGHTS ONLY	S.R.O.
ROADS	
IMPROVED ROADS	
KING'S HIGHWAYS	
RAILWAYS	
POWER LINES	
MARSH OR MUSKEG	
MINES	

NOTES

400' Reserve around all Lakes & Rivers to Dept. of Lands & Forests.

RECEIVED
MAY 13 1963
KENORA MINING DIV.

RECEIVED
MAY 17 1963
KENORA MINING DIV.

May 27/63
June 25/63
July 24/63
Aug. 21/63

PLAN NO. M-2419

DEPARTMENT OF MINES
– ONTARIO

REYNAR 2419 REYNAR

2419

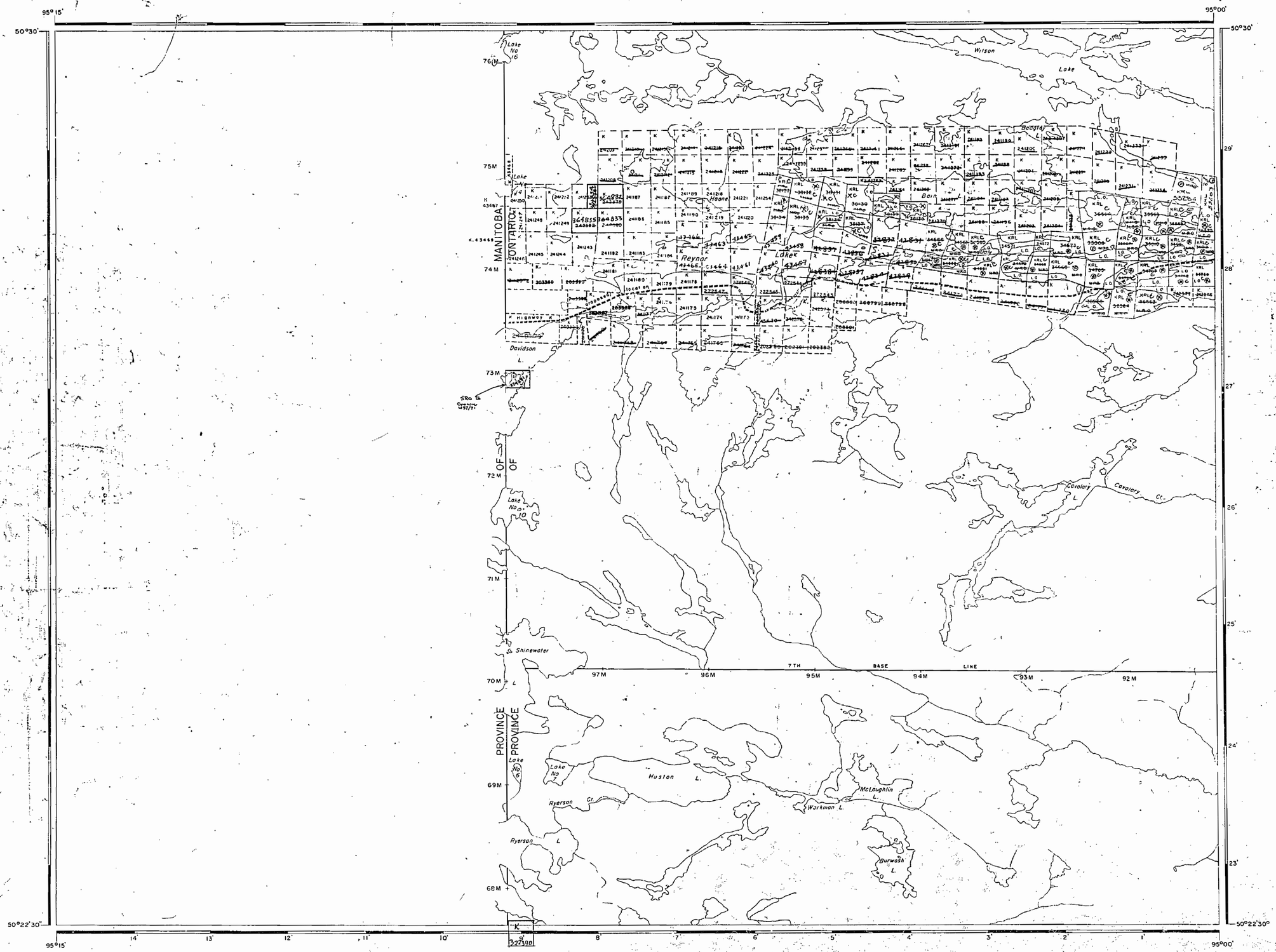

AREA OF

REYNAR LAKE

DISTRICT OF
KENORA
(PATRICIA PORTION)

KENORA
MINING DIVISION

SCALE: 1-INCH = 40 CHAINS

LEGEND

PATENTED LAND	P
CROWN LAND SALE	C.S.
LEASES	L
LOCATED LAND	Loc.
LICENSE OF OCCUPATION	L.O.
MINING RIGHTS ONLY	M.R.O.
SURFACE RIGHTS ONLY	S.R.O.
ROADS	
IMPROVED ROADS	
KING'S HIGHWAYS	
RAILWAYS	
POWER LINES	
MARSH OR MUSKEG	
MINES	

NOTES

400' Reserve around all Lakes & Rivers to Dept. of Lands & Forests.

KENORA
FILED:
REC'D. MAY 21 1971
RECEIPT No.
MINING DIVISION

Nov. 22/71
Jan. 6/72
4/8/72
6/14/72
4/16/73
5/9/73
5/22/73
7/12/73
Sept. 13/73
Oct. 29/73
Oct. 30/73

NATIONAL TOPOGRAPHIC SERIES 52L

PLAN NO. M-2419

ONTARIO
DEPARTMENT OF MINES
AND NORTHERN AFFAIRS

REYNAR

TRIM LINE

G-2636 REYNAR LAKE

SNOWSHOE LAKE - G-2646

MANITOBA

ONTARIO

PROVINCE OF MANITOBA

PROVINCE OF ONTARIO

WERNER LAKE - G-2654

WEST OF UMFREVILLE LAKE - G-2655

95°15' 14' 13' 12' 11' 10' 9' 8' 7' 6' 5' 4' 3' 2' 1' 95°00'

50°30' 29' 28' 27' 26' 25' 24' 23' 50°22'30"

75M 74M 73M 72M 71M 70M 69M 68M

97M 96M 7TH BASE LINE 94M 93M 92M

Lake 42 · Lake 14 · Reynar Lake · Beer L. · Beetles L. · Denston L. · Lake No. 10 · Shinewater L. · Lake No. 9 · Huston L. · Ryerson Cr. · Ryerson L. · Workman L. · McLoughlin L. · Burwash L. · Cavalary L. · Cavalary Cr.

CLM 3308

504951

LEGEND

- HIGHWAY AND ROUTE No.
- OTHER ROADS
- TRAILS
- SURVEYED LINES
  - TOWNSHIPS, BASE LINES ETC.
  - LOTS, MINING CLAIMS, PARCELS ETC.
- UNSURVEYED LINES
  - LOT LINES
  - PARCEL BOUNDARY
  - MINING CLAIMS ETC.
- RAILWAY AND RIGHT OF WAY
- UTILITY LINES
- NON PERENNIAL STREAM
- FLOODING OR FLOODING RIGHTS
- SUBDIVISION OR COMPOSITE PLAN
- RESERVATIONS
- ORIGINAL SHORELINE
- MARSH OR MUSKEG
- MINES
- TRAVERSE MONUMENT

DISPOSITION OF CROWN LANDS

TYPE OF DOCUMENT	SYMBOL
PATENT, SURFACE & MINING RIGHTS	●
" SURFACE RIGHTS ONLY	◒
" MINING RIGHTS ONLY	○
LEASE, SURFACE & MINING RIGHTS	■
" SURFACE RIGHTS ONLY	▣
" MINING RIGHTS ONLY	▤
LICENCE OF OCCUPATION	LO
ORDER IN COUNCIL	OC
RESERVATION	⊖
CANCELLED	⊗
SAND & GRAVEL	⊖

NOTE MINING RIGHTS IN PARCELS PATENTED PRIOR TO MAY 6 1913, VESTED IN ORIGINAL PATENTEE BY THE PUBLIC LANDS ACT, R.S.O. 1970, CHAP. 380, SEC. 62 SUBSEC. 1

REFERENCES

AREAS WITHDRAWN FROM DISPOSITION

M.R.O. – MINING RIGHTS ONLY

S.R.O. – SURFACE RIGHTS ONLY

M. + S. – MINING AND SURFACE RIGHTS

Description	Order No.	Date	Disposition	File

SCALE: 1 INCH = 40 CHAINS

FEET 0 1000 2000 4000 6000 8000

METRES 0 200 1000 (1 KM) 2000 (2 KM)

UPDATED JUL 29 1996

AREA

REYNAR LAKE

M.N.R. ADMINISTRATIVE DISTRICT

KENORA

MINING DIVISION

KENORA

LAND TITLES / REGISTRY DIVISION

KENORA (PATRICIA PORTION)

Ontario Ministry of Natural Resources — Land Management Branch

Date FEBRUARY, 1984.

M. 2419

Number G-2636

DATE PUT IN SERVICE

KENORA MINING DIVISION

TRIM LINE

G-2636 REYNAR LAKE