


DOGHOLE LAKE AREA - M.2357

AREA OF
RIACH LAKE
 DISTRICT OF
 THUNDER BAY
 KENORA PATRICIA PORTION
 PATRICIA
 MINING DIVISION
 SCALE: 1-INCH = 40 CHAINS

LEGEND

PATENTED LAND	Ⓟ
CROWN LAND SALE	C.S.
LEASES	Ⓛ
LOCATED LAND	Loc.
LICENSE OF OCCUPATION	L.O.
MINING RIGHTS ONLY	M.R.O.
SURFACE RIGHTS ONLY	S.R.O.
ROADS	—
IMPROVED ROADS	—
KING'S HIGHWAYS	—
RAILWAYS	—
POWER LINES	—
MARSH OR MUSKEG	—
MINES	—

NOTES
 400' Reserve around all lakes & rivers to Dept. of Lands. & Forests.

Area shown thus  withdrawn from staking March 28, 1960 - D of M. file: 143 D
 1-Mile wide reserve to C.N.R. withdrawn from staking under Sec 36 d of the Mining Act - File: 168405

Mining Rights Proposed for 1000' wide reserve C.N.R. Reserve Feb 14-1966

Surface Rights remain withdrawn

Surface Rights within Area outlined in Red withdrawn from Staking

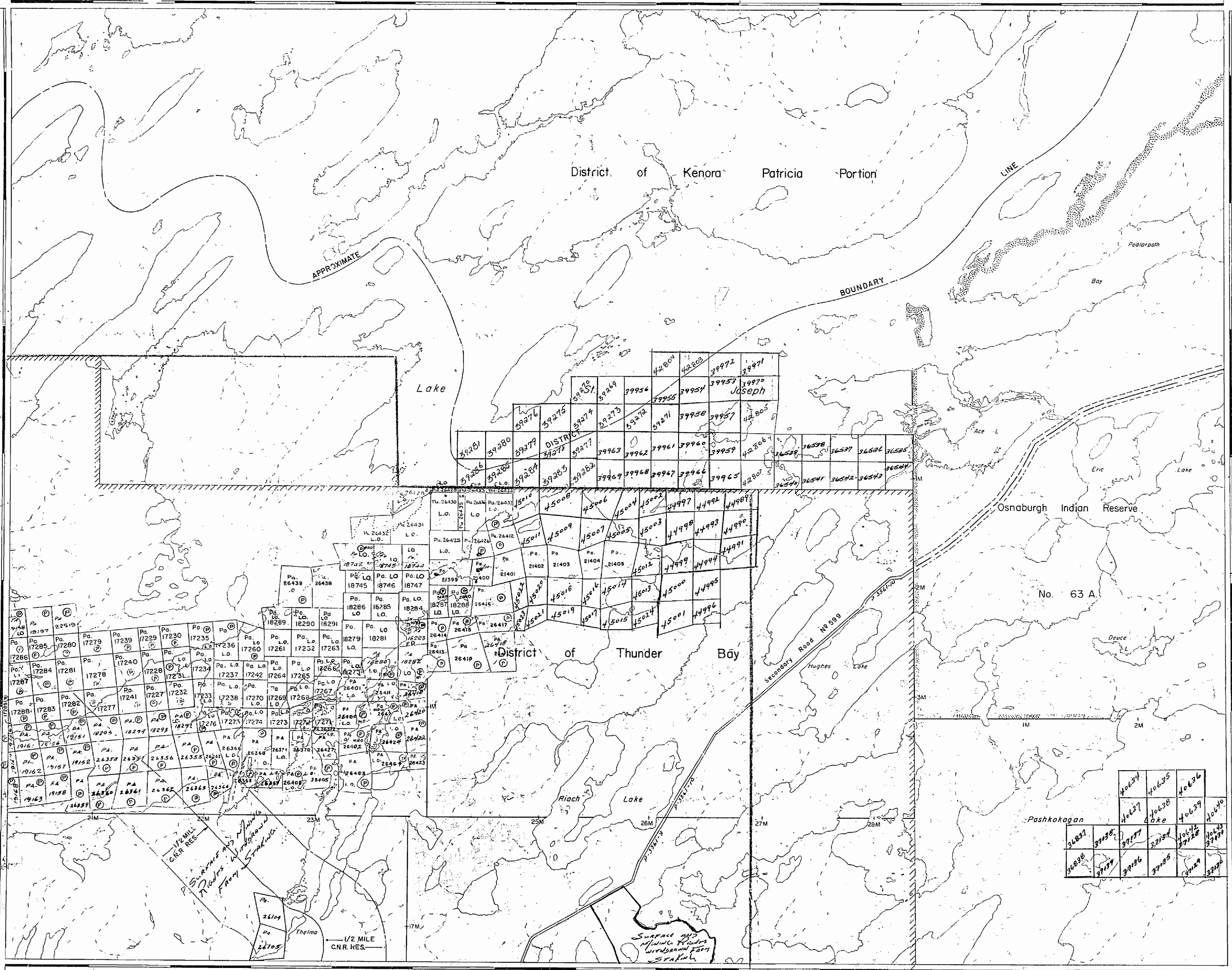


PLAN NO. **M.2352**
 DEPARTMENT OF MINES
 - ONTARIO -

CARLING ISLAND (LAKE ST. JOSEPH) AREA - M.2515

CARON LAKE AREA - M.2354

POSHKOKOGAN LAKE AREA - M.2437



DOGHOLE LAKE M. 2357

AREA OF
RIACH LAKE

DISTRICT OF THUNDER BAY
KENORA PATRICIA PORTION

PATRICIA
MINING DIVISION

SCALE: 1-INCH = 40 CHAINS

LEGEND

- PATENTED LAND ● or ⊙
- CROWN LAND SALE C.S.
- LEASES ⊙
- LOCATED LAND Loc.
- LICENSE OF OCCUPATION L.O.
- MINING RIGHTS ONLY M.R.O.
- SURFACE RIGHTS ONLY S.R.O.
- ROADS —
- IMPROVED ROADS —
- KING'S HIGHWAYS —
- RAILWAYS —
- POWER LINES —
- MARSH OR MUSKEG —
- MINES ⊙
- CANCELLED C.

NOTES

400' Surface Rights reservation along the shores of all lakes and rivers

Flooding Rights to Contour 1230 of H.E.R.C. File 99322 & 92343 (Plan Y41-9)

Areas withdrawn from staking under Section 43 of the Mining Act. (R.S.O. 70)

File	Date	Disposition
143D	21Aug68	S.R.O.
143D	21Aug68	S.R. & M.R.
143D	21Aug68	S.R. & M.R.

S.R.O. Withdrawal under Section 43 is rescinded on the following claims: Pa 45481
45482



6-2184
NATIONAL TOPOGRAPHIC SERIES 520

PLAN NO. **M.2352**

ONTARIO DEPARTMENT OF MINES AND NORTHERN AFFAIRS

CARLING ISLAND (LAKE ST. JOSEPH) M. 2515

CARON LAKE M. 2354

POSHKOKOGAN LAKE M. 2437

RIACH LAKE

DISTRICT OF THUNDER BAY KENORA PATRICIA PORTION

PATRICIA MINING DIVISION

SCALE: 1-INCH = 40 CHAINS

LEGEND

- PATENTED LAND ⊙ or ⊗
- CROWN LAND SALE C.S.
- LEASES ⊕
- LOCATED LAND Loc.
- LICENSE OF OCCUPATION L.O.
- MINING RIGHTS ONLY M.R.O.
- SURFACE RIGHTS ONLY S.R.O.
- ROADS —
- IMPROVED ROADS —
- KING'S HIGHWAYS —
- RAILWAYS —
- POWER LINES —
- MARSH OR MUSKIEG —
- MINES —
- CANCELLED C.

NOTES

400' Surface Rights reservation along the shores of all lakes and rivers.

Flooding Rights to Contour 1230 to Ont. Hydro. File 99322 & 92343 (Plan Y41-9) L.O. 8652.

Areas withdrawn from staking under Section 43 of the Mining Act. (1907)

File	Date	Disposition
⊕ 143D	21Aug68	S.R.O.
⊕ 143D	21Aug68	S.R. & M.R.
⊕ 143D	21Aug68	S.R.O.

DATE OF ISSUE
FEB 15 1978

#6
6-2184

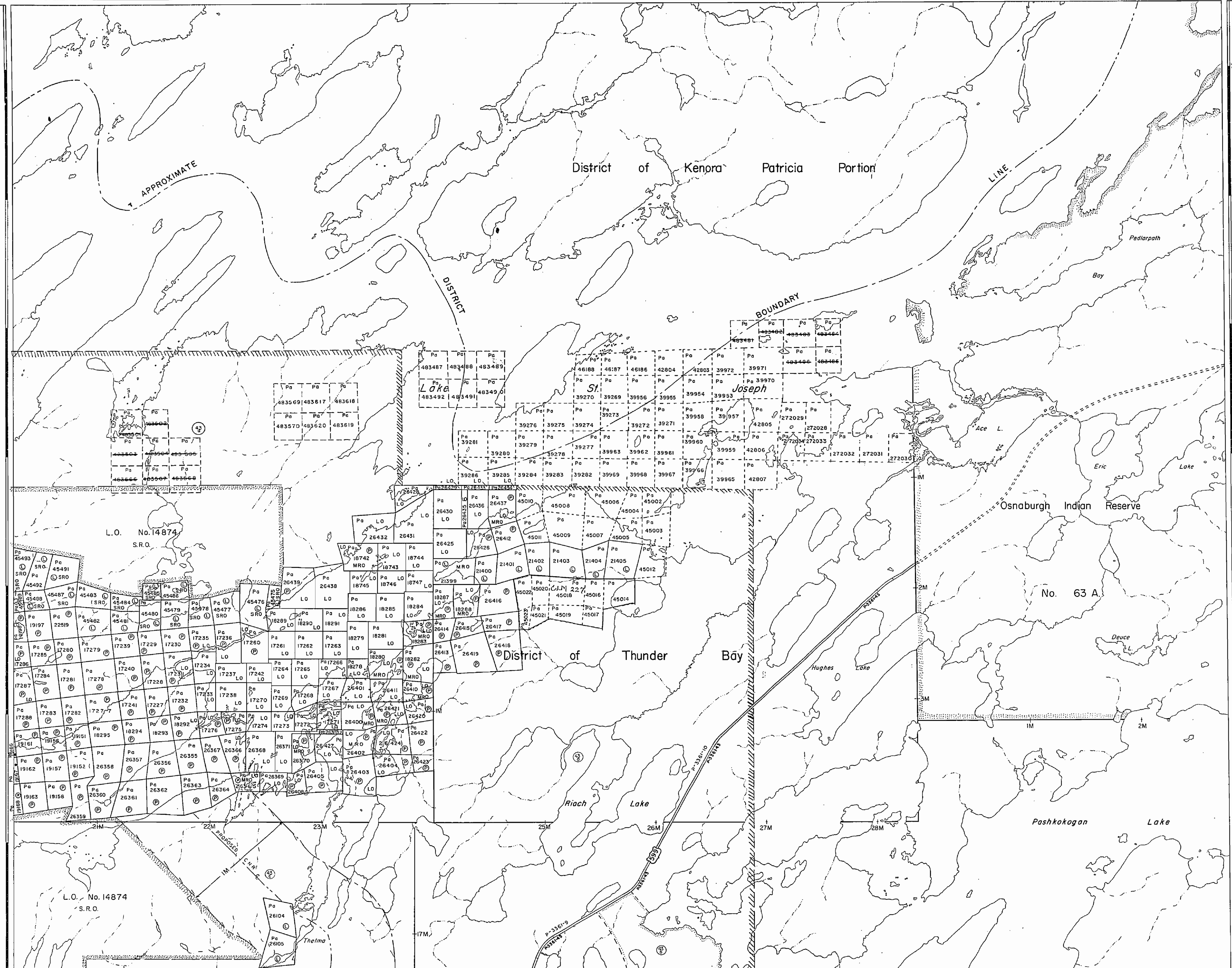
NATIONAL TOPOGRAPHIC SERIES 520

PLAN NO. M.2352

ONTARIO
MINISTRY OF NATURAL RESOURCES
SURVEYS AND MAPPING BRANCH

CARON LAKE M. 2354

511902



CARLING ISLAND (LAKE ST. JOSEPH) M. 2515

RIACH LAKE

DISTRICT OF THUNDER BAY KENORA PATRICIA PORTION

PATRICIA MINING DIVISION

SCALE: 1-INCH = 40 CHAINS

LEGEND

- PATENTED LAND ⊙ or ⊚
- CROWN LAND SALE C.S.
- LEASES Ⓞ
- LOCATED LAND Loc.
- LICENSE OF OCCUPATION L.O.
- MINING RIGHTS ONLY M.R.O.
- SURFACE RIGHTS ONLY S.R.O.
- ROADS —
- IMPROVED ROADS —
- KING'S HIGHWAYS —
- RAILWAYS —
- POWER LINES —
- MARSH OR MUSKEG —
- MINES ⋈
- CANCELLED C.

NOTES

400' Surface Rights reservation along the shores of all lakes and rivers.

Flooding Rights to Contour 1230 to Ont. Hydro. File 99322 & 92343 (Plan Y41-9) L.O.8652.

Areas withdrawn from staking under Section 43 of the Mining Act.

File	Date	Disposition
① 143D	21Aug68	S.R.O.
② 143D	21Aug68	S.R. & M.R.
③ 143D	21Aug68	S.R.O.

Updated Aug. 23, 1977.



#5
G-2184

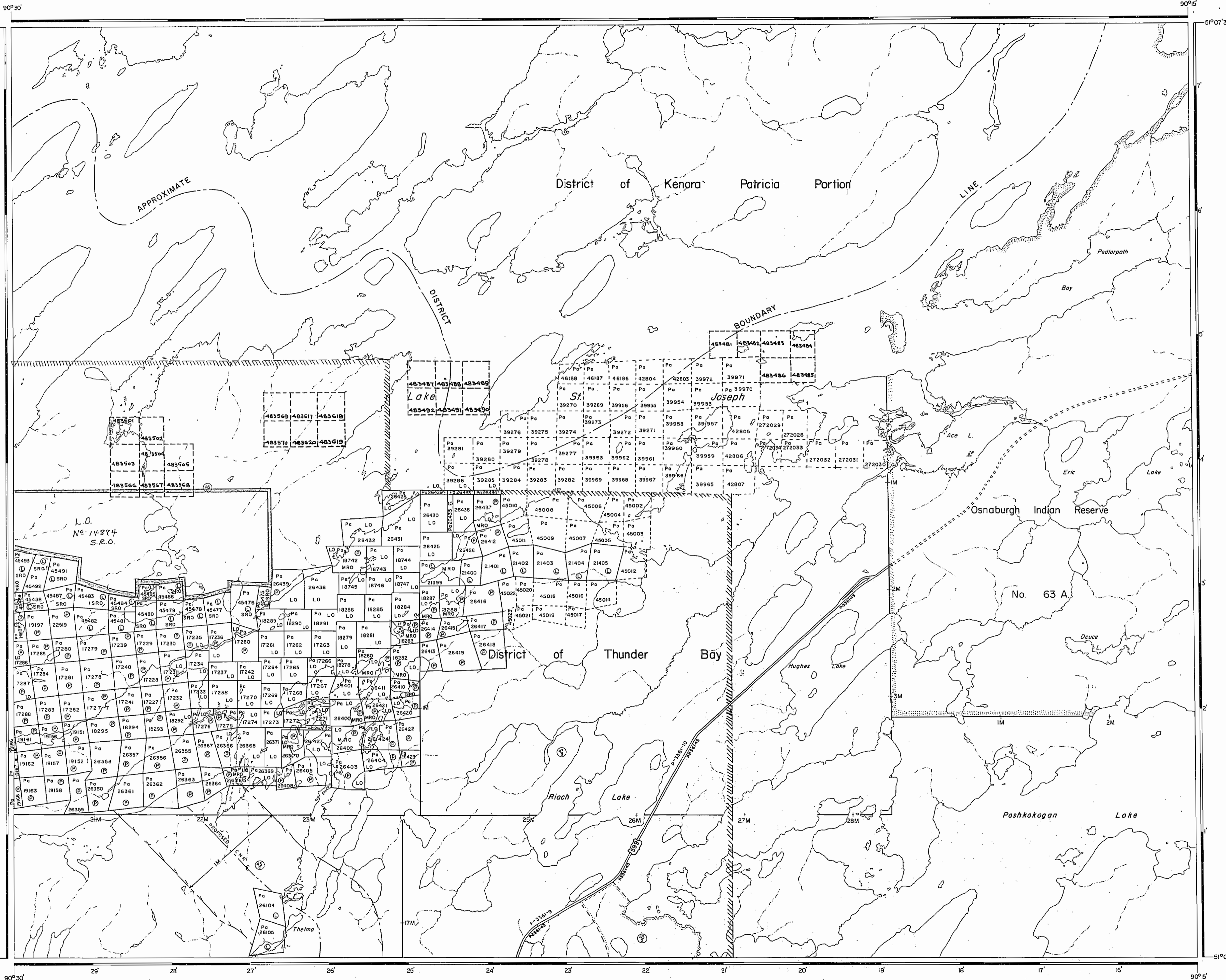
NATIONAL TOPOGRAPHIC SERIES 520

PLAN NO. M.2352

ONTARIO
MINISTRY OF NATURAL RESOURCES
SURVEYS AND MAPPING BRANCH

CARLING ISLAND (LAKE ST. JOSEPH) M. 2515

CARON LAKE M. 2354



90°30' 51°07'30" 90°15' 51°00'

90°15' 51°07'30" 90°30' 51°00'

RIACH LAKE

DISTRICT OF THUNDER BAY
KENORA PATRICIA PORTION

PATRICIA
MINING DIVISION

SCALE: 1-INCH = 40 CHAINS

LEGEND

PATENTED LAND	● or ⊕
CROWN LAND SALE	C.S.
LEASES	⊙
LOCATED LAND	Loc.
LICENSE OF OCCUPATION	L.O.
MINING RIGHTS ONLY	M.R.O.
SURFACE RIGHTS ONLY	S.R.O.
ROADS	—
IMPROVED ROADS	—
KING'S HIGHWAYS	—
RAILWAYS	—
POWER LINES	—
MARSH OR MUSKEG	—
MINES	⋈
CANCELLED	C.

NOTES

400' Surface Rights reservation along the shores of all lakes and rivers.

Flooding Rights to Contour 1230 to Ont. Hydro. File 99322 & 92343 (Plan Y41-9) L.O. 8652.

Areas withdrawn from staking under Section 43 of the Mining Act.

File	Date	Disposition
① 143D	21Aug68	S.R.O.
② 143D	21Aug68	S.R. & M.R.
③ 143D	21Aug68	S.R.O.

Feb. 8, 1980
0.04/80 APR. 18/80 - AREA OUTLINED IN RED RESERVED FOR SURFACE RIGHTS ONLY

Dec. 15/80.

DATE OF ISSUE
JAN 1 1983

#7
6-2184

NATIONAL TOPOGRAPHIC SERIES 520

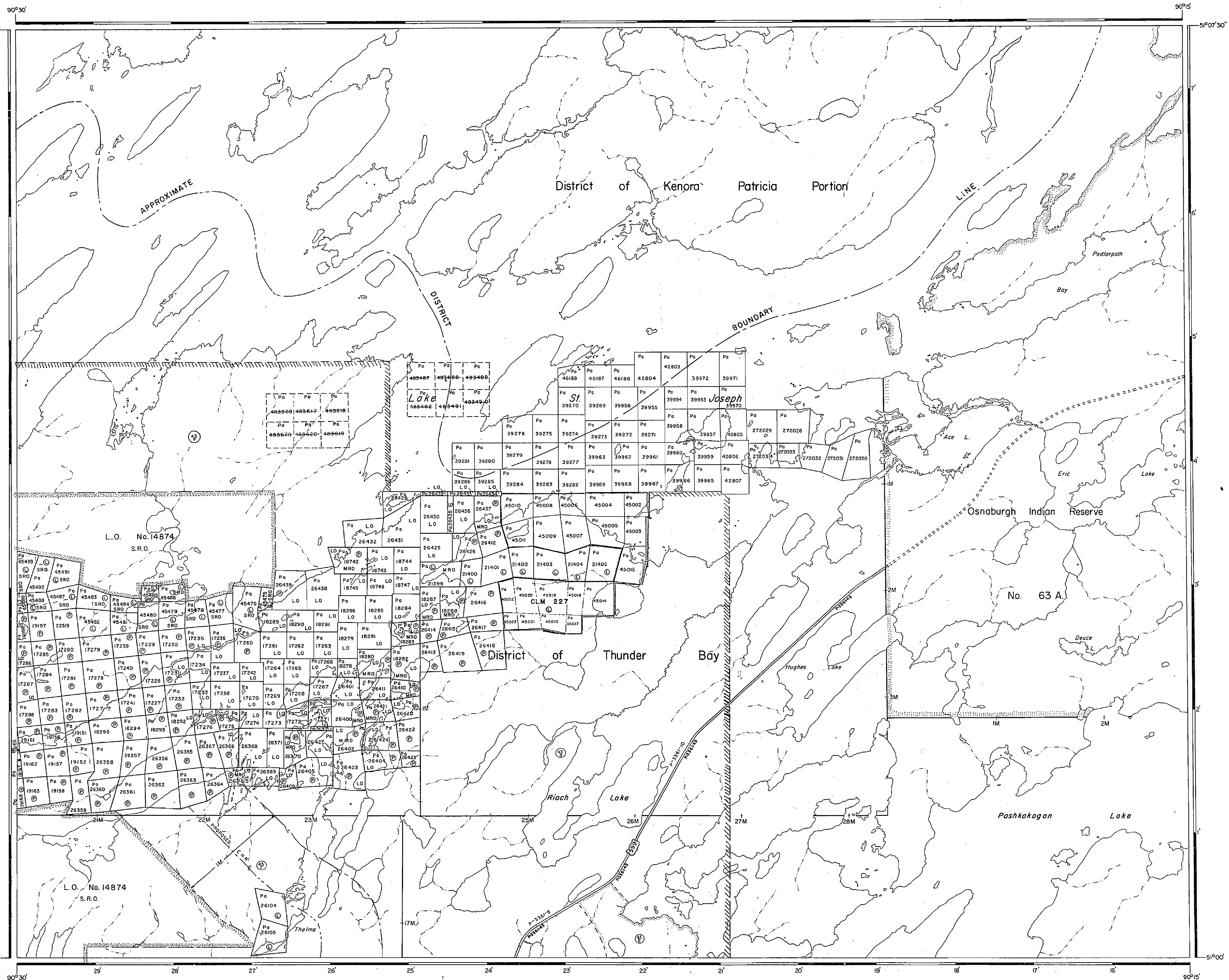
PLAN NO. M.2352

ONTARIO
MINISTRY OF NATURAL RESOURCES

SURVEYS AND MAPPING BRANCH

CARON LAKE M. 2354

CARLING ISLAND (LAKE ST. JOSEPH) M. 2515



RIACH LAKE

DISTRICT OF THUNDER BAY
KENORA PATRICIA PORTION

PATRICIA
MINING DIVISION

SCALE: 1-INCH = 40 CHAINS

LEGEND

PATENTED LAND	⊙ or ⊗
CROWN LAND SALE	C.S.
LEASES	⓪
LOCATED LAND	Loc.
LICENSE OF OCCUPATION	L.O.
MINING RIGHTS ONLY	M.R.O.
SURFACE RIGHTS ONLY	S.R.O.
ROADS	—
IMPROVED ROADS	—
KING'S HIGHWAYS	—
RAILWAYS	—
POWER LINES	—
MARSH OR MUSKES	—
MINES	—
CANCELLED	C.

NOTES

400' Surface Rights reservation along the shores of all lakes and rivers.

Flooding Rights to Contour 1230 to Ont.Hydro. File 99322 & 92343 (Plan Y41-9) L.O.8652.

Areas withdrawn from staking under Section 43 of the Mining Act: (1930-70)

File	Date	Disposition
⓪	143D	21Aug68 S.R.O.
⓪	143D	21Aug68 S.R. & M.R.
⓪	143D	21Aug68 S.R.O.

6-2184

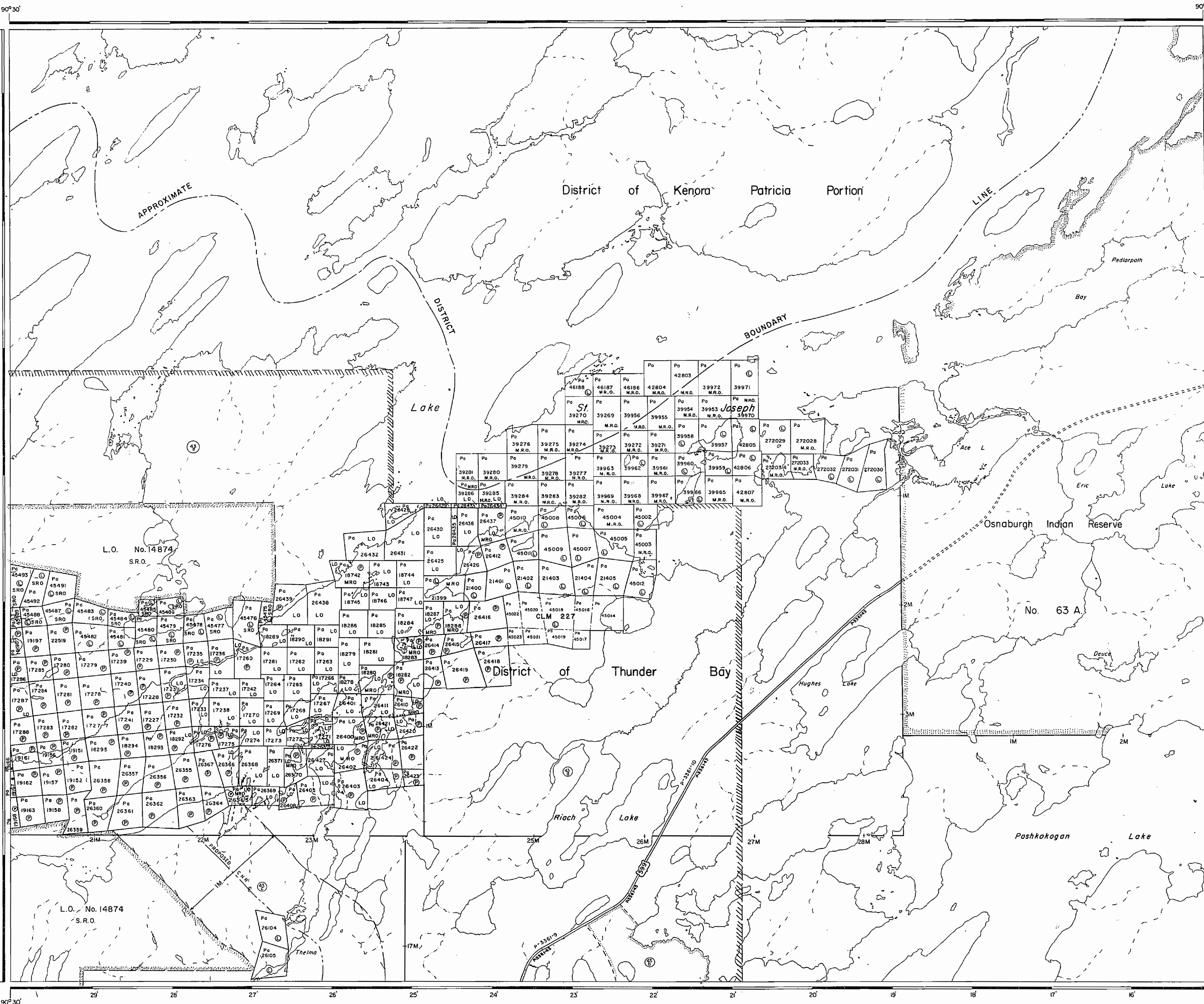
NATIONAL TOPOGRAPHIC SERIES 520

PLAN NO. **M.2352**

ONTARIO
MINISTRY OF NATURAL RESOURCES
SURVEYS AND MAPPING BRANCH

CARON LAKE M. 2354

CARLING ISLAND (LAKE ST. JOSEPH) M. 2515



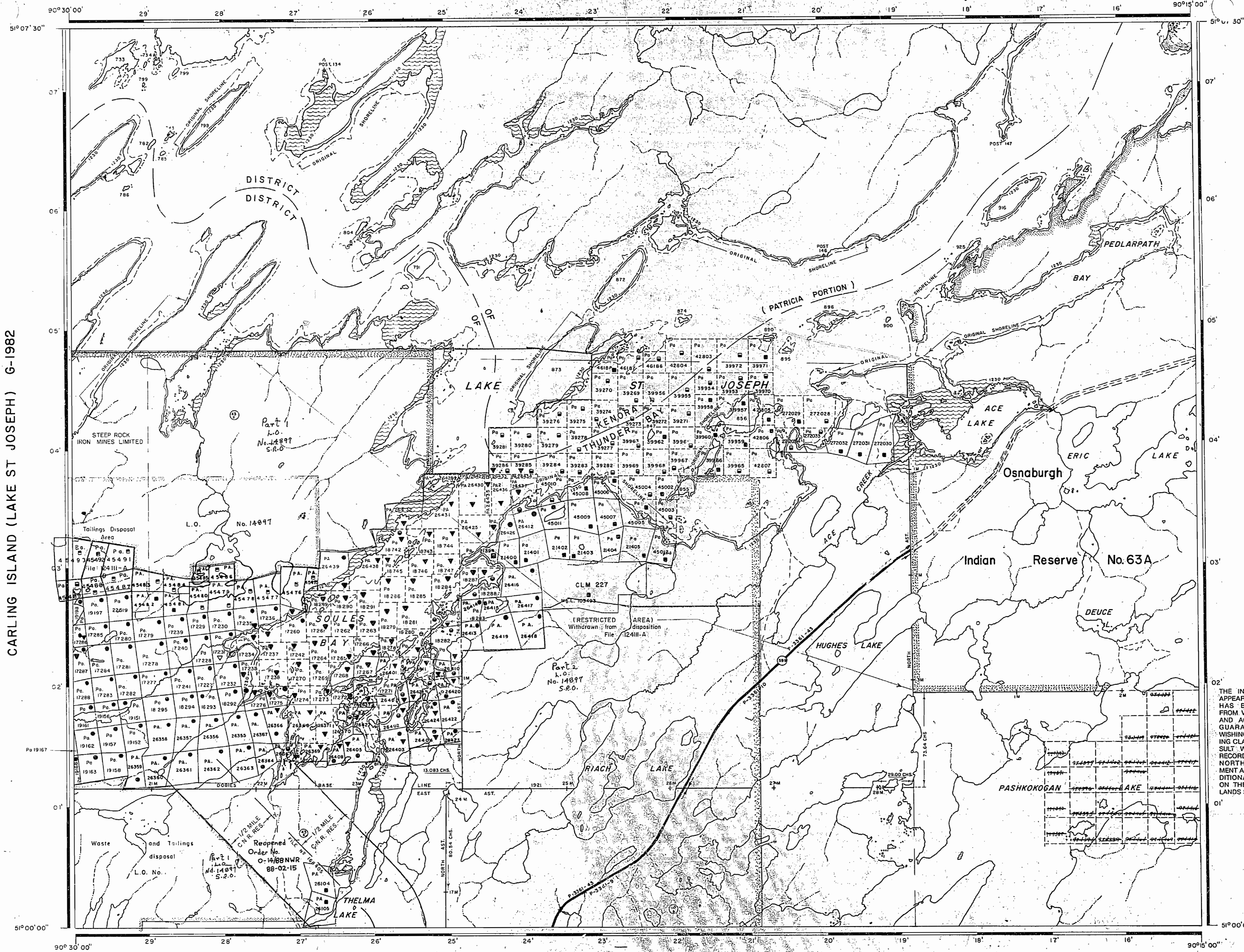
REFERENCES

AREAS WITHDRAWN FROM DISPOSITION

Description	Order No.	Date	Disposition	File
M.R.O. - MINING RIGHTS ONLY				
S.R.O. - SURFACE RIGHTS ONLY				
M.+S. - MINING AND SURFACE RIGHTS				
Sect. 43a	21 Aug 68	S.R.O.	143D	
Sect. 43b	21 Aug 68	S.R.B.M.R.	143D	
Sect. 43c	21 Aug 68	S.R.	143D	

Flooding Rights to Contour 1230 to Ont. Hydro
File 99322 & 92343 (Plan Y41-9) L.O. 8652.

DOGHOLE LAKE G-2007



CARLING ISLAND (LAKE ST JOSEPH) G-1982

CARON LAKE G-1984

LEGEND

- HIGHWAY AND ROUTE No.
- OTHER ROADS
- TRAILS
- SURVEYED LINES:
 - TOWNSHIPS, BASE LINES, ETC.
 - LOTS, MINING CLAIMS, PARCELS, ETC.
- UNSURVEYED LINES:
 - LOT LINES
 - PARCEL BOUNDARY
 - MINING CLAIMS ETC.
- RAILWAY AND RIGHT OF WAY
- UTILITY LINES
- NON-PERENNIAL STREAM
- FLOODING OR FLOODING RIGHTS
- SUBDIVISION OR COMPOSITE PLAN
- RESERVATIONS
- ORIGINAL SHORELINE
- MARSH OR MUSKEG
- MINES
- TRAVERSE MONUMENT

DISPOSITION OF CROWN LANDS

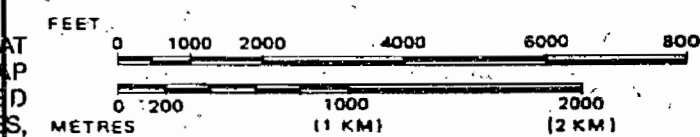
TYPE OF DOCUMENT	SYMBOL
PATENT, SURFACE & MINING RIGHTS	
" SURFACE RIGHTS ONLY	
" MINING RIGHTS ONLY	
LEASE, SURFACE & MINING RIGHTS	
" SURFACE RIGHTS ONLY	
" MINING RIGHTS ONLY	
LICENCE OF OCCUPATION	
ORDER-IN-COUNCIL	
RESERVATION	
CANCELLED	
SAND & GRAVEL	

NOTE: MINING RIGHTS IN PARCELS PATENTED PRIOR TO MAY 6, 1913, VESTED IN ORIGINAL PATENTEE BY THE PUBLIC LANDS ACT, R.S.O. 1970, CHAP. 380, SEC. 63, SUBSEC. 1.

Map 26/10 C

May 28/82
Mar. 11/87
June 2/87
Mar. 11/89

SCALE: 1 INCH = 40 CHAINS



THE INFORMATION THAT APPEARS ON THIS MAP HAS BEEN COMPILED FROM VARIOUS SOURCES, AND ACCURACY IS NOT GUARANTEED. THOSE WISHING TO STAKE MINING CLAIMS SHOULD CONSULT WITH THE MINING RECORDER, MINISTRY OF NORTHERN DEVELOPMENT AND MINES, FOR ADDITIONAL INFORMATION ON THE STATUS OF THE LANDS SHOWN HEREON.

AREA
RIACH LAKE
M.N.R. ADMINISTRATIVE DISTRICT
SIoux LOOKOUT
MINING DIVISION
PATRICIA
LAND TITLES / REGISTRY DIVISION
KENORA (PATRICIA PORTION) THUNDER BAY

Ministry of Land Management
Natural Resources Branch
Ontario

Date: FEBRUARY, 1984

Number
G-2184

PATRICIA MINING DIV
RECEIVED
MAY 25 1984
A.S.L. 2:05:30 P.M. 1984

PASHKOKOGAN LAKE G-2165

AREA OF
RIACH LAKE
 DISTRICT OF THUNDER BAY
 KENORA PATRICIA PORTION
 PATRICIA MINING DIVISION

SCALE: 1-INCH = 40 CHAINS

LEGEND

- PATENTED LAND ● or ⊕
- CROWN LAND SALE C.S.
- LEASES ⊙
- LOCATED LAND Loc.
- LICENSE OF OCCUPATION L.O.
- MINING RIGHTS ONLY M.R.O.
- SURFACE RIGHTS ONLY S.R.O.
- ROADS —
- IMPROVED ROADS —
- KING'S HIGHWAYS —
- RAILWAYS —
- POWER LINES —
- MARSH OR MUSKEG —
- MINES ⊕
- CANCELLED c.

NOTES

400' Surface Rights reservation along the shores of all lakes and rivers

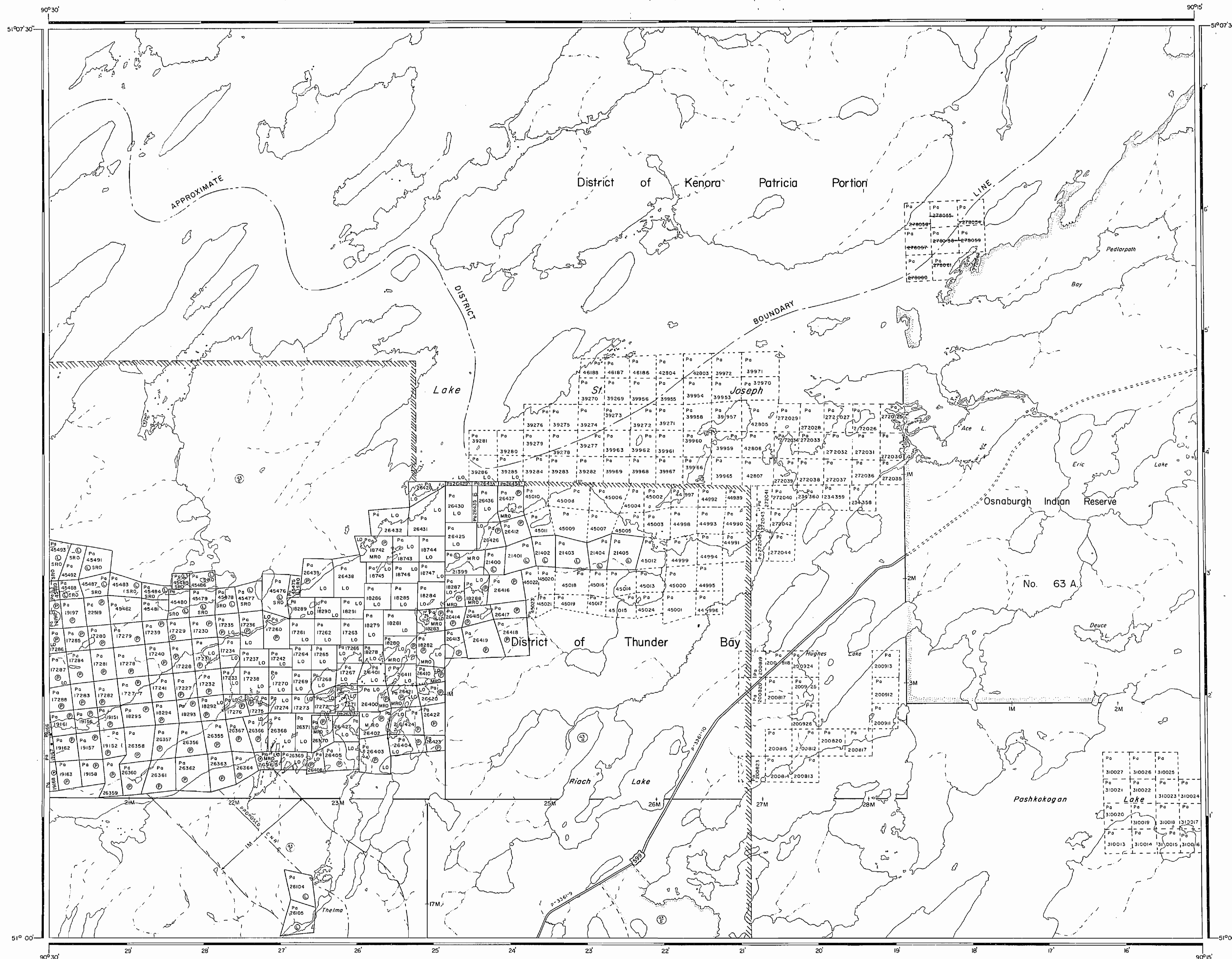
Flooding Rights to Contour 1230 of H.E.R.C. File 99322 & 92343 (Plan Y41-9)

Areas withdrawn from staking under Section 43 of the Mining Act. (R.S.O. 70)

File	Date	Disposition
⊕ 143D	21Aug68	S.R.O.
⊕ 143D	21Aug68	S.R. & M.R.
⊕ 143D	21Aug68	S.R. & M.R.

CARLING ISLAND (LAKE ST. JOSEPH) M. 2515

CARON LAKE M. 2354



6-2184 3

REFERENCES

AREAS WITHDRAWN FROM DISPOSITION

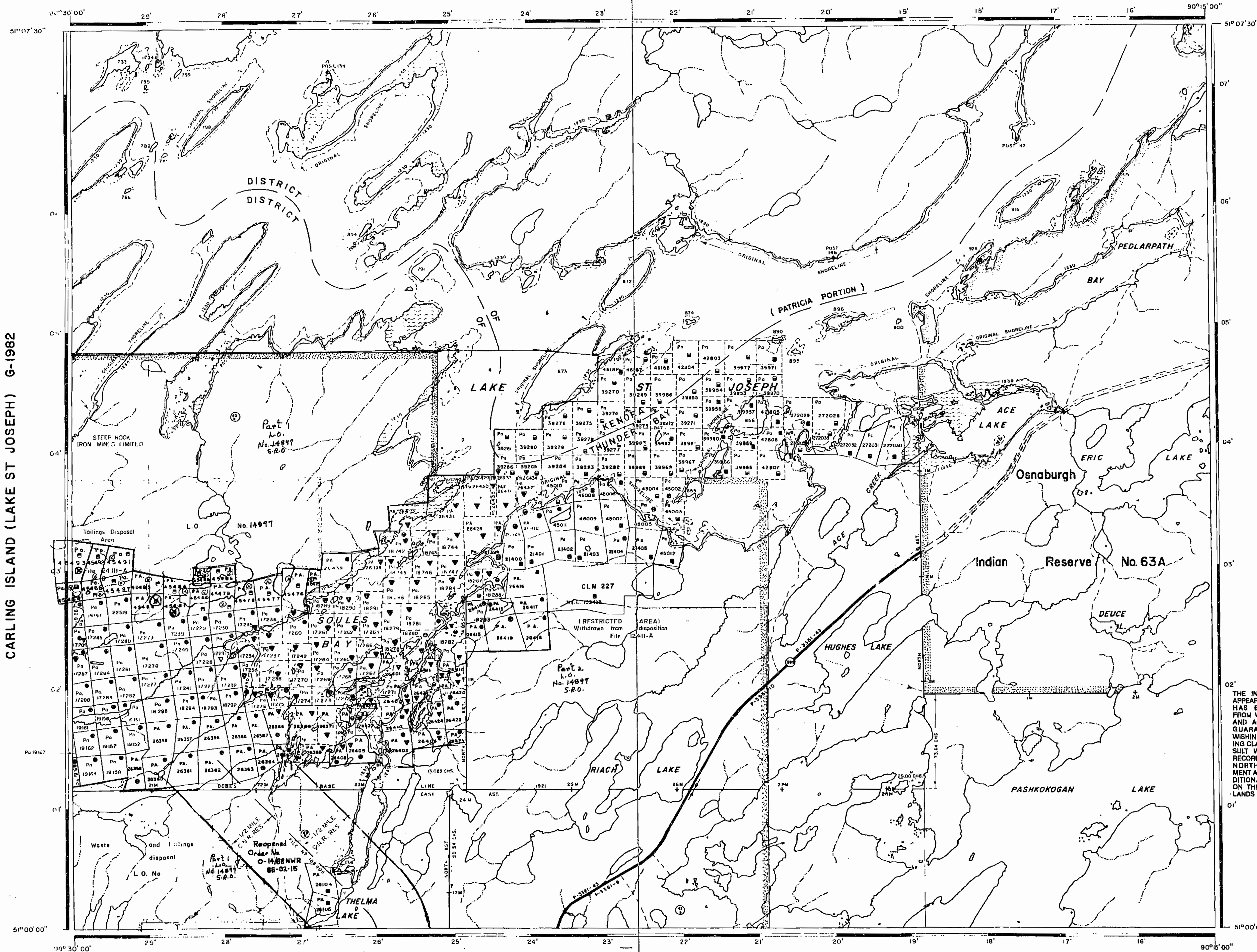
- M.R.O. MINING RIGHTS ONLY
- S.R.O. SURFACE RIGHTS ONLY
- M.+S. MINING AND SURFACE RIGHTS

Description	Order No.	Date	Disposition	File
Sect.43a	21Aug68	S.R.O.	143D	
Sect.43b	21Aug68	S.R.A.M.R.	143D	
Sect.43c	21Aug68	S.R.	143D	

Flooding Rights to Contour 1230 to Ont. Hydro File 99322 A 92343 (Plan Y41-9) L.O. 8652.

9133401 07662

DOGHOLE LAKE G-2007



CARLING ISLAND (LAKE ST JOSEPH) G-1982

CARON LAKE G-1984

PASHKOKOGAN LAKE G-2165

LEGEND

- HIGHWAY AND ROUTE No.
- OTHER ROADS
- TRAILS
- SURVEYED LINES:
 - TOWNSHIPS, BASE LINES, ETC.
 - LOTS, MINING CLAIMS, PARCELS, ETC.
- UNSURVEYED LINES:
 - LOT LINES
 - PARCEL BOUNDARY
 - MINING CLAIMS ETC.
- RAILWAY AND RIGHT OF WAY
- UTILITY LINES
- NON-PERENNIAL STREAM
- FLOODING OR FLOODING RIGHTS
- SUBDIVISION OR COMPOSITE PLAN RESERVATIONS
- ORIGINAL SHORELINE
- MARSH OR MUSKEG
- MINES
- TRAVERSE MONUMENT

DISPOSITION OF CROWN LANDS

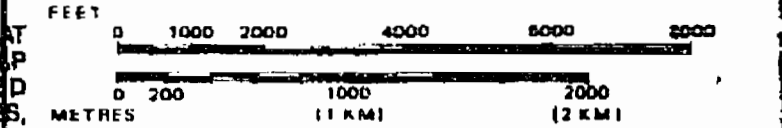
TYPE OF DOCUMENT	SYMBOL
PATENT, SURFACE & MINING RIGHTS	
.. SURFACE RIGHTS ONLY	
.. MINING RIGHTS ONLY	
LEASE, SURFACE & MINING RIGHTS	
.. SURFACE RIGHTS ONLY	
.. MINING RIGHTS ONLY	
LICENCE OF OCCUPATION	
ORDER-IN-COUNCIL	
RESERVATION	
CANCELLED	
SAND & GRAVEL	

NOTE: MINING RIGHTS IN PARCELS PATENTED PRIOR TO MAY 6, 1812, VESTED IN ORIGINAL PATENTEES BY THE PUBLIC LANDS ACT, R.S.O. 1910, CHAP. 380, SEC. 63, SUBSEC 1

FOREST ACTIVITY INFORMATION
THIS TOWNSHIP/AREA FALLS WITHIN THE

CARIBOU WEST FOREST MGT. UNIT
AND MAY BE SUBJECT TO FORESTRY OPERATIONS. THE M.N.R. UNIT FORESTER FOR THIS AREA CAN BE CONTACTED AT:
P.O. BOX 306
SIOUX LOOKOUT, ONTARIO P0V 2T0
(507) 737-1140

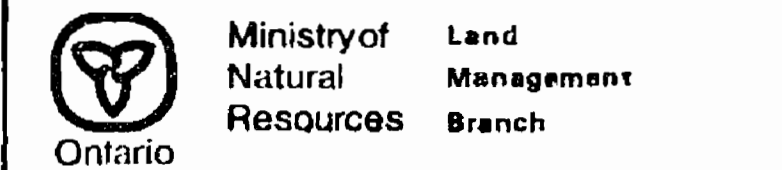
SCALE: 1 INCH = 40 CHAINS



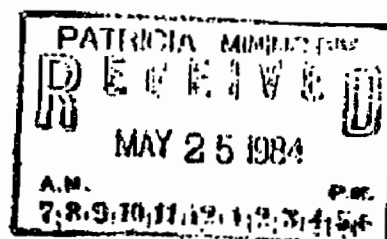
THE INFORMATION THAT APPEARS ON THIS MAP HAS BEEN COMPILED FROM VARIOUS SOURCES AND ACCURACY IS NOT GUARANTEED. THOSE WISHING TO STAKE MINING CLAIMS SHOULD CONSULT WITH THE MINING RECORDER, MINISTRY OF NORTHERN DEVELOPMENT AND MINES FOR ADDITIONAL INFORMATION ON THE STATUS OF THE LANDS SHOWN HEREON

RIACH LAKE

M.N.R. ADMINISTRATIVE DISTRICT
SIOUX LOOKOUT
MINING DIVISION
PATRICIA
LAND TITLES / REGISTRY DIVISION
KENORA (PATRICIA PORTION) THUNDER BAY



Date: FEBRUARY, 1984
Number: **G-2184**



DOGHOLE LAKE AREA - M.2357

AREA OF
RIACH LAKE
 DISTRICT OF
 THUNDER BAY
 KENORA PATRICIA PORTION

PATRICIA
 MINING DIVISION

SCALE: 1-INCH = 40 CHAINS

LEGEND

- PATENTED LAND Ⓟ
- CROWN LAND SALE C.S.
- LEASES Ⓛ
- LOCATED LAND Loc.
- LICENSE OF OCCUPATION L.O.
- MINING RIGHTS ONLY M.R.O.
- SURFACE RIGHTS ONLY S.R.O.
- ROADS —
- IMPROVED ROADS —
- KING'S HIGHWAYS —
- RAILWAYS —
- POWER LINES —
- MARSH OR MUSKEG —
- MINES Ⓧ

NOTES

400' Reserve around all lakes & rivers to Dept. of Lands & Forests.

Are: shown this Surface Rights Only
 Withdrawn From Staking Sec 42 of the Mining Act. D.O.M. File: 143 D

1 Mile wide reserve to C.N.R. - WITHDRAWN
 under Sec 42 of the Mining Act
 File 168405

*Subject to flooding and deposition
 of waste rock & tailings
 without compensation
 Allowing rights to continue 1230
 to H.E.P.C. file 99322 + 92343*

PATRICIA
 MINING DIV.
RECEIVED
 SEP 9 - 1968
 AM 12:01:19.12:13:56

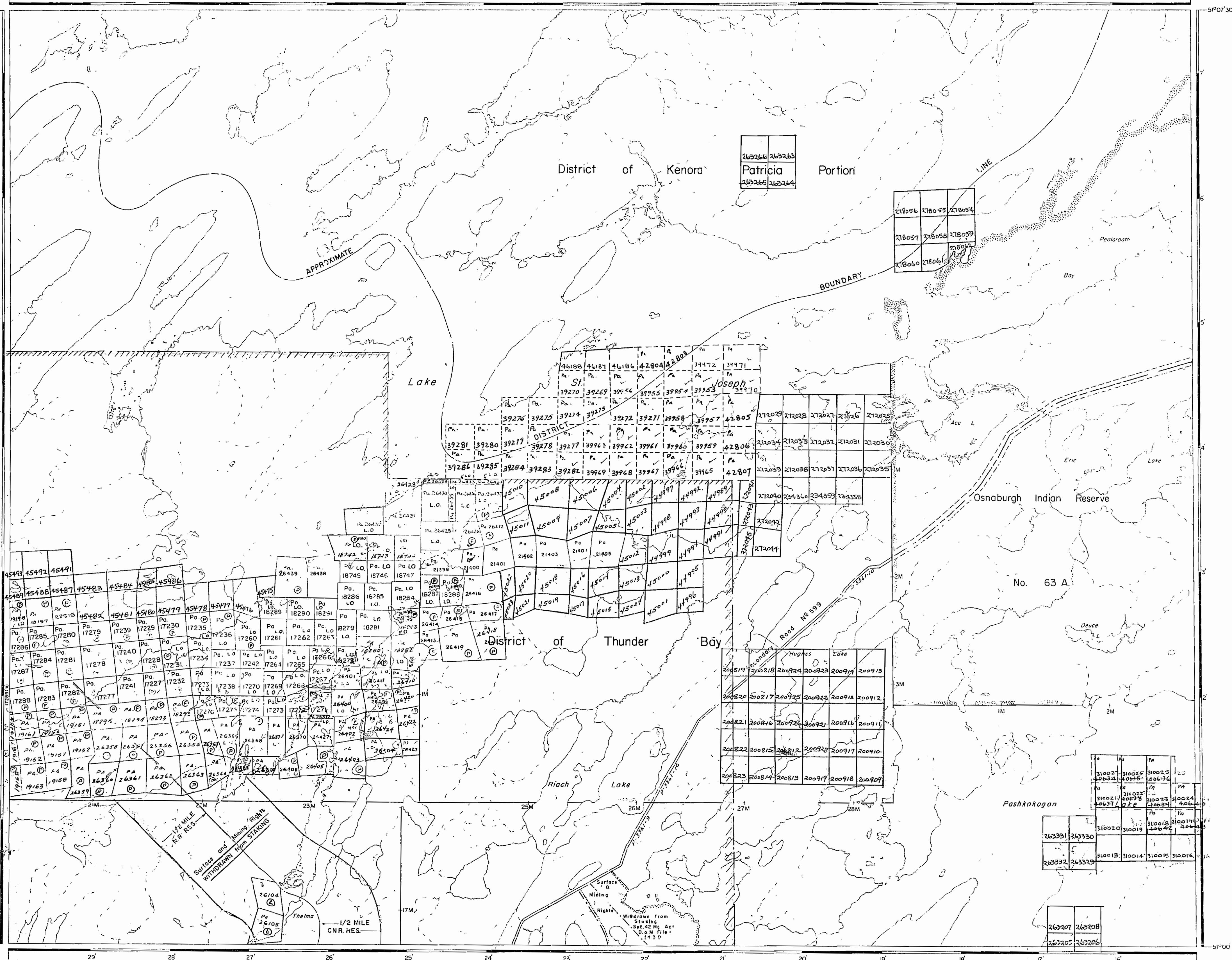
6-218 1/2

PLAN NO. **M.2352**

DEPARTMENT OF MINES
 - ONTARIO -

CARLING ISLAND (LAKE ST. JOSEPH) AREA - M.2515
 MRO
 SEE LEGEND

CARON LAKE AREA - M.2354



POSHKOKOGAN LAKE AREA - M.2437

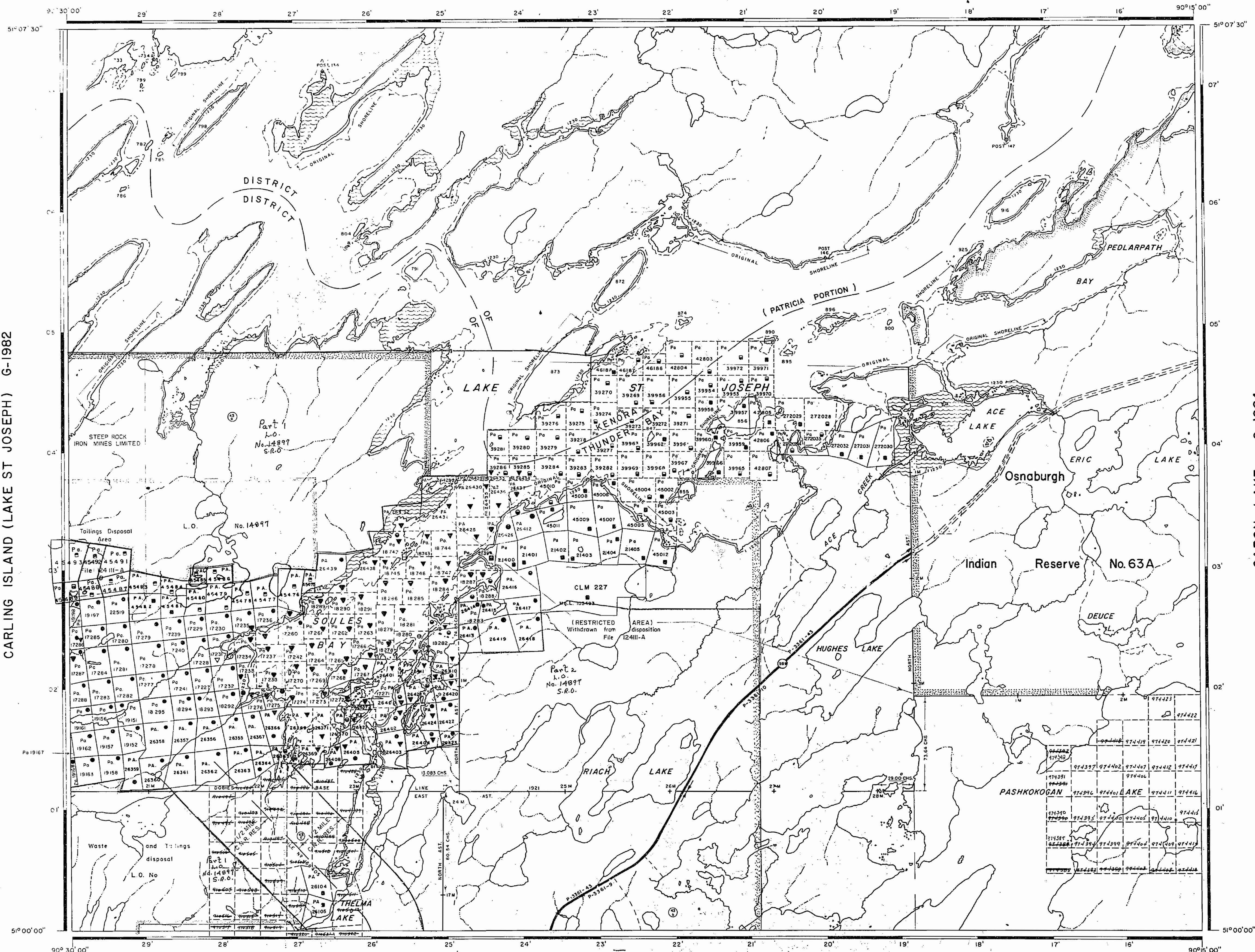
REFERENCES

AREAS WITHDRAWN FROM DISPOSITION

M.R.O. - MINING RIGHTS ONLY	
S.R.O. - SURFACE RIGHTS ONLY	
M.S. - MINING AND SURFACE RIGHTS	
Description	Order No. Date Disposition File
Sect. 43a	21 Aug 68 S.R.O. 143 D
Sect. 43b	21 Aug 68 S.R.B.M.R. 143 D
Sect. 43c	21 Aug 68 S.R. 143 D

Flooding Rights to Contour 1230 to Ont. Hydro
File 99322 & 92343 (Plan Y41-9) L.O. 8652.

DOGHOLE LAKE G-2007



CARLING ISLAND (LAKE ST JOSEPH) G-1982

CARON LAKE G-1984

PASHKOKOGAN LAKE G-2165

LEGEND

HIGHWAY AND ROUTE No.	
OTHER ROADS	
TRAILS	
SURVEYED LINES:	
TOWNSHIPS, BASE LINES, ETC.	
LOTS, MINING CLAIMS, PARCELS, ETC.	
UNSURVEYED LINES:	
LOT LINES	
PARCEL BOUNDARY	
MINING CLAIMS ETC.	
RAILWAY AND RIGHT OF WAY	
UTILITY LINES	
NON-PERENNIAL STREAM	
FLOODING OR FLOODING RIGHTS	
SUBDIVISION OR COMPOSITE PLAN	
RESERVATIONS	
ORIGINAL SHORELINE	
MARSH OR MUSKIEG	
MINES	
TRAVERSE MONUMENT	

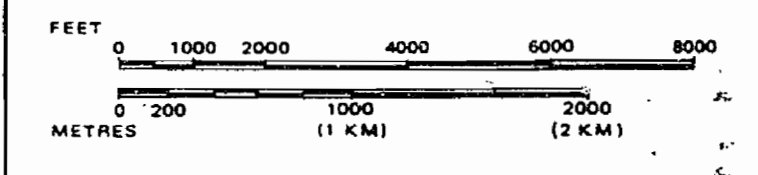
DISPOSITION OF CROWN LANDS

TYPE OF DOCUMENT	SYMBOL
PATENT, SURFACE & MINING RIGHTS	
" SURFACE RIGHTS ONLY	
" MINING RIGHTS ONLY	
LEASE, SURFACE & MINING RIGHTS	
" SURFACE RIGHTS ONLY	
" MINING RIGHTS ONLY	
LICENCE OF OCCUPATION	
ORDER-IN-COUNCIL	
RESERVATION	
CANCELLED	
SAND & GRAVEL	

NOTE: MINING RIGHTS IN PARCELS PATENTED PRIOR TO MAY 6, 1912, VESTED IN ORIGINAL PATENTEE BY THE PUBLIC LANDS ACT, R.S.O. 1970, CHAP. 380, SEC. 83, SUBSEC. 1.

May 28/84
Rev. 11/87
June 6/87

SCALE: 1 INCH = 40 CHAINS




AREA
RIACH LAKE
M.N.R. ADMINISTRATIVE DISTRICT
SIoux LOOKOUT
MINING DIVISION
PATRICIA
LAND TITLES / REGISTRY DIVISION
KENORA (PATRICIA PORTION) THUNDER BAY

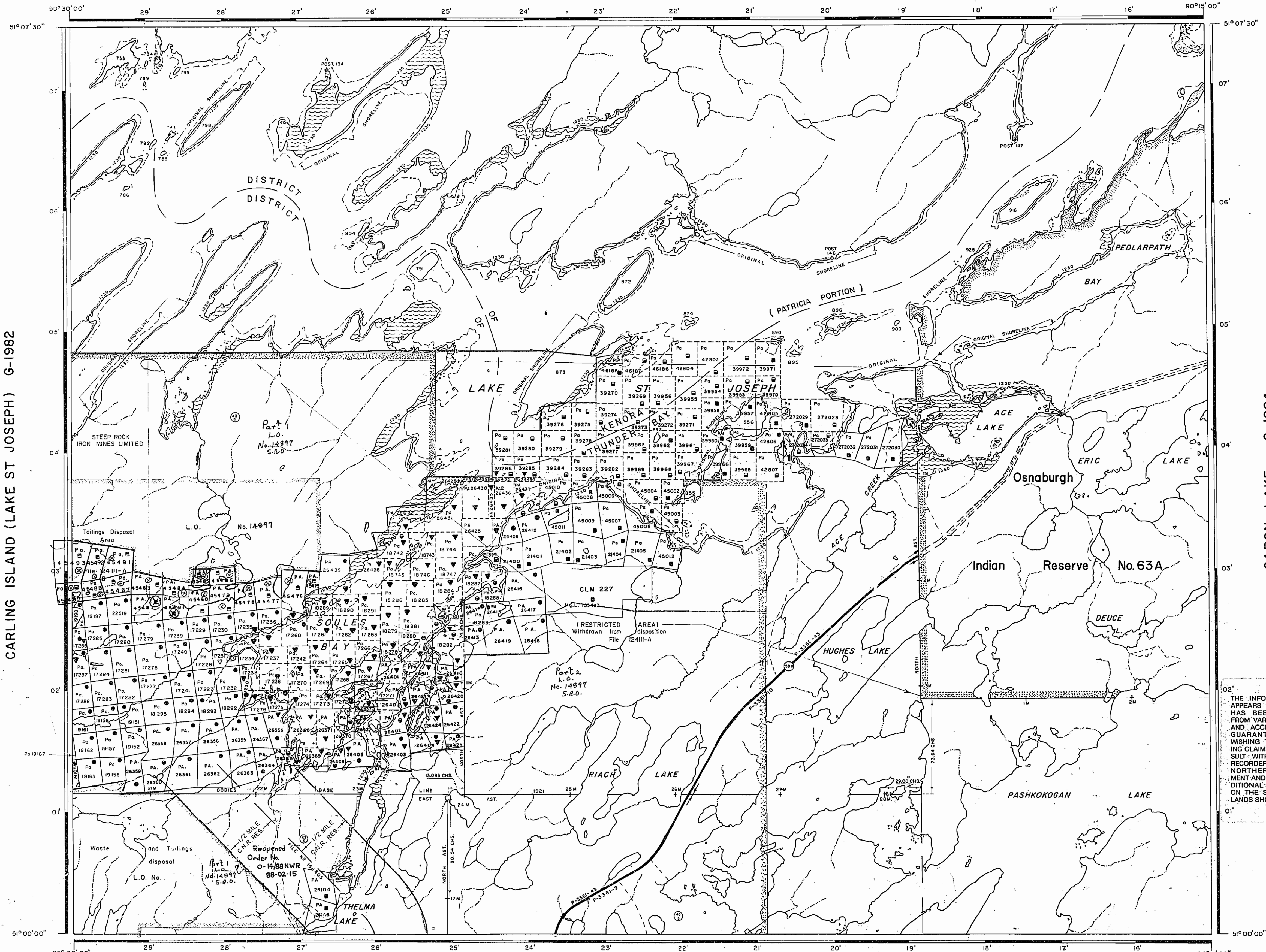
Ministry of Land
Natural Resources Management
Ontario Resources Branch

Date: FEBRUARY, 1984

Number
G-2184



DOGHOLE LAKE G-2007



CARLING ISLAND (LAKE ST JOSEPH) G-1982

CARON LAKE G-1984

PASHKOKOGAN LAKE G-2165

REFERENCES

AREAS WITHDRAWN FROM DISPOSITION

M.R.O. - MINING RIGHTS ONLY				
S.R.O. - SURFACE RIGHTS ONLY				
M.S. - MINING AND SURFACE RIGHTS				
Description	Order No.	Date	Disposition	File
Sect. 43a	21 Aug 68	S.R.O.		143 D
Sect. 43b	21 Aug 68	S.R. & M.R.		143 D
Sect. 43c	21 Aug 68	S.R.		143 D

Flooding Rights to Contour 1230 to Ont. Hydro
File 99322 & 92343 (Plan Y41-9) L.O. 8652.

9155401 (07/66)

LEGEND

HIGHWAY AND ROUTE No.	
OTHER ROADS	
TRAILS	
SURVEYED LINES:	
TOWNSHIPS, BASE LINES, ETC.	
LOTS, MINING CLAIMS, PARCELS, ETC.	
UNSURVEYED LINES:	
LOT LINES	
PARCEL BOUNDARY	
MINING CLAIMS ETC.	
RAILWAY AND RIGHT OF WAY	
UTILITY LINES	
NON-PERENNIAL STREAM	
FLOODING OR FLOODING RIGHTS	
SUBDIVISION OR COMPOSITE PLAN	
RESERVATIONS	
ORIGINAL SHORELINE	
MARSH OR MUSKEG	
MINES	
TRAVERSE MONUMENT	

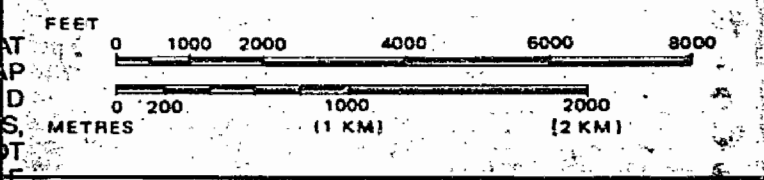
DISPOSITION OF CROWN LANDS

TYPE OF DOCUMENT	SYMBOL
PATENT, SURFACE & MINING RIGHTS	
" SURFACE RIGHTS ONLY	
" MINING RIGHTS ONLY	
LEASE, SURFACE & MINING RIGHTS	
" SURFACE RIGHTS ONLY	
" MINING RIGHTS ONLY	
LICENCE OF OCCUPATION	
ORDER-IN-COUNCIL	
RESERVATION	
CANCELLED	
SAND & GRAVEL	

NOTE: MINING RIGHTS IN PARCELS PATENTED PRIOR TO MAY 6, 1913, VESTED IN ORIGINAL PATENTEE BY THE PUBLIC LANDS ACT, R.S.O. 1970, CHAP. 380, SEC. 83, SUBSEC. 1.

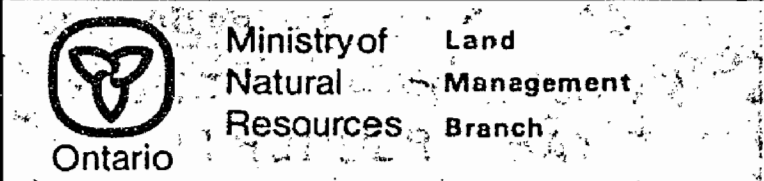
FOREST ACTIVITY INFORMATION
THIS TOWNSHIP/AREA FALLS WITHIN THE
CARIBOU WEST FOREST MGT. UNIT
AND MAY BE SUBJECT TO FORESTRY OPERATIONS.
THE M.N.R. UNIT FORESTER FOR THIS AREA CAN BE
CONTACTED AT:
P.O. BOX 309
SIOUX LOOKOUT, ONTARIO P0V 2T0
(807) 737-1140

SCALE: 1 INCH = 40 CHAINS



THE INFORMATION THAT APPEARS ON THIS MAP HAS BEEN COMPILED FROM VARIOUS SOURCES AND ACCURACY IS NOT GUARANTEED. THOSE WISHING TO STAKE MINING CLAIMS SHOULD CONSULT WITH THE MINING RECORDER, MINISTRY OF NORTHERN DEVELOPMENT AND MINES, FOR ADDITIONAL INFORMATION ON THE STATUS OF THE LANDS SHOWN HEREON.

RIACH LAKE
M.N.R. ADMINISTRATIVE DISTRICT
SIOUX LOOKOUT
MINING DIVISION
PATRICIA
LAND TITLES / REGISTRY DIVISION
KENORA (PATRICIA PORTION) THUNDER BAY



Date: FEBRUARY, 1984. Number: **G-2184**

