

AREA OF
RICHARDSON LAKE

DISTRICT OF
KENORA-RAINY RIVER

KENORA-FORT FRANCES
MINING DIVISION

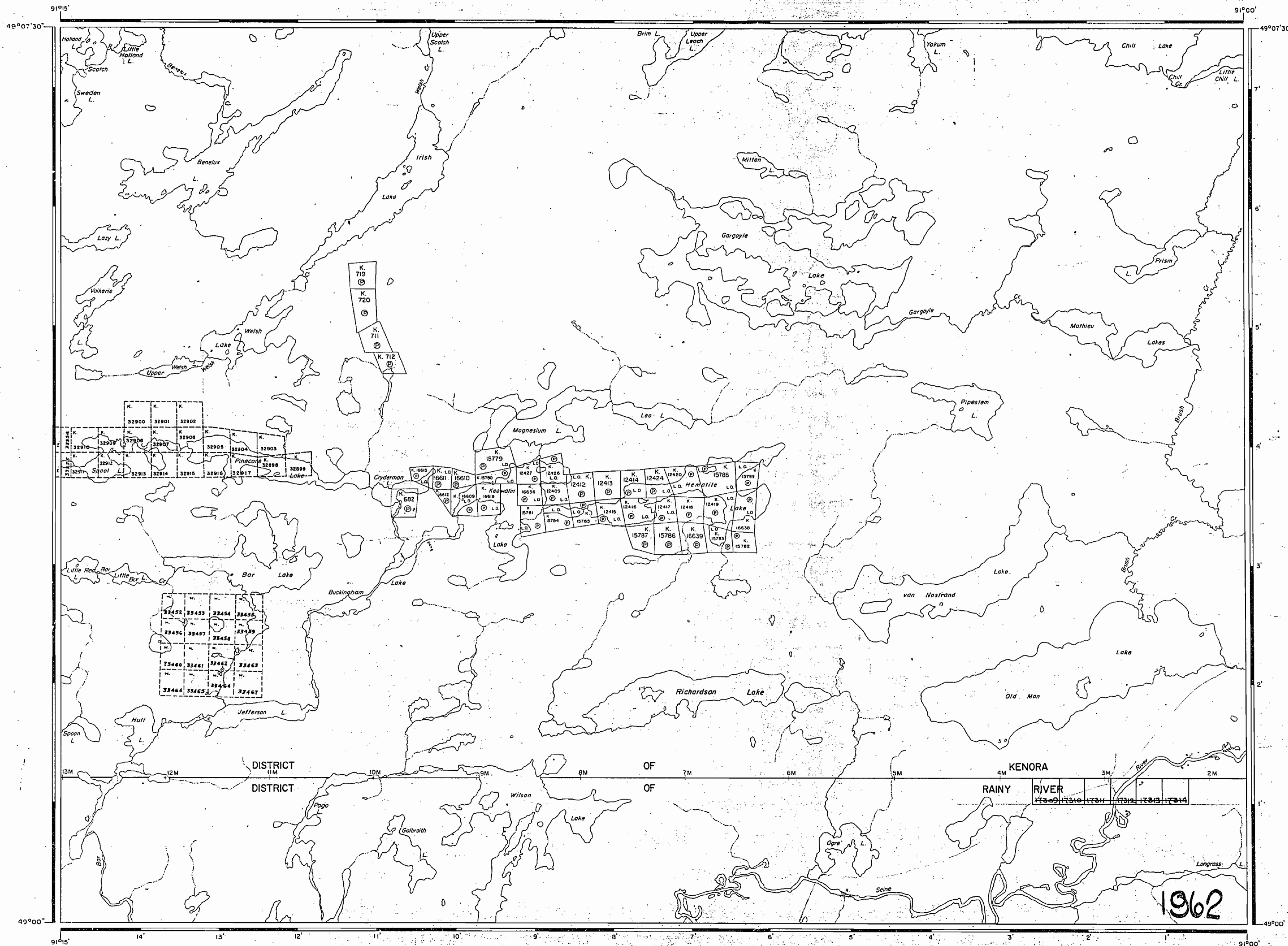
SCALE: 1-INCH = 40 CHAINS

LEGEND

PATENTED LAND	Ⓟ
CROWN LAND SALE	C.S.
LEASES	Ⓛ
LOCATED LAND	Loc.
LICENSE OF OCCUPATION	L.O.
MINING RIGHTS ONLY	M.R.O.
SURFACE RIGHTS ONLY	S.R.O.
ROADS	—
IMPROVED ROADS	—
KING'S HIGHWAYS	—
RAILWAYS	—
POWER LINES	—
MARSH OR MUSKIEG	—
MINES	Ⓧ

NOTES

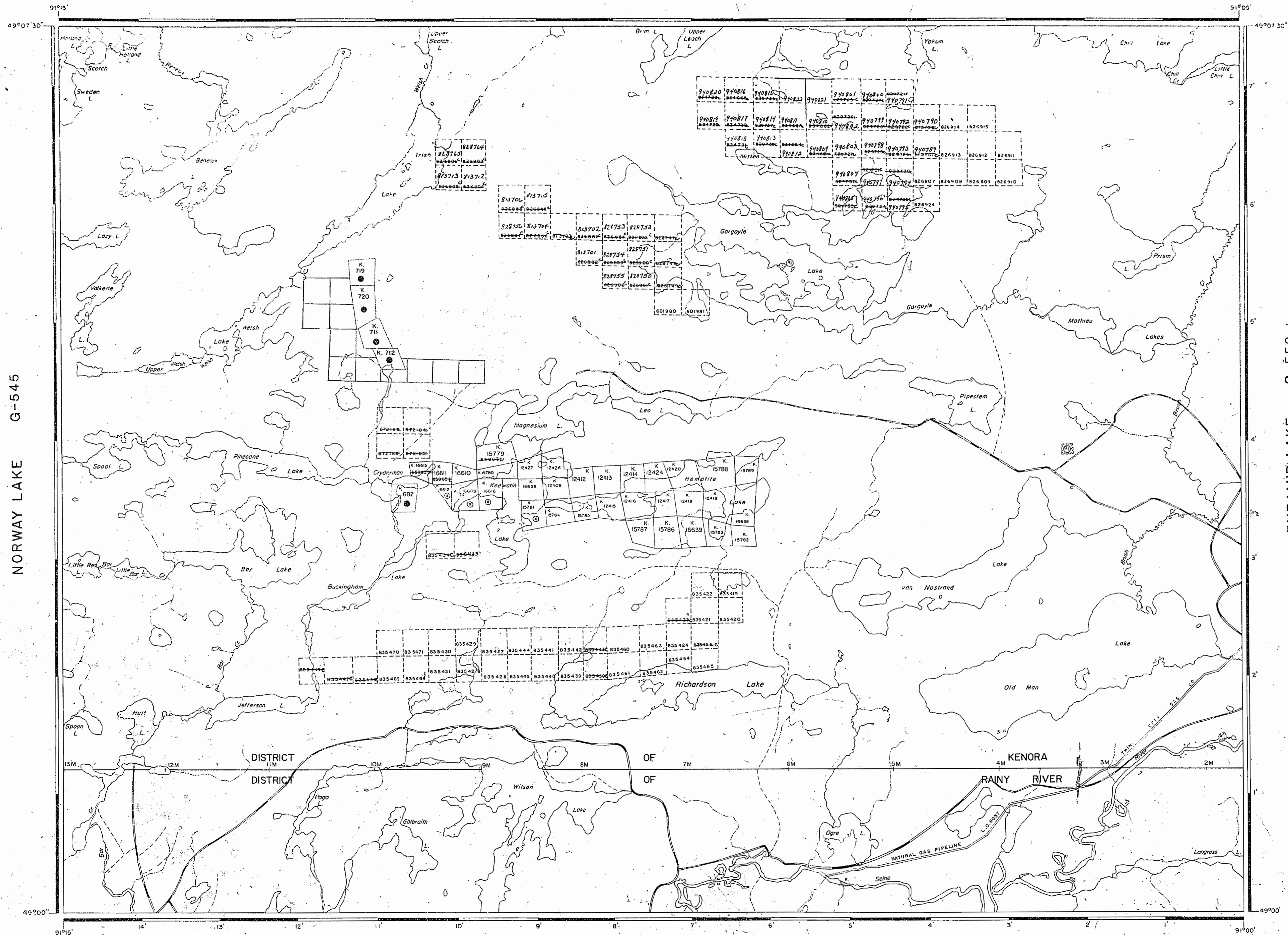
400' Reserve to Dept. of Lands & Forests
shown thus: ————



PLAN NO. **M-2384**

DEPARTMENT OF MINES
— ONTARIO —

UPPER SCOTCH LAKE G-563



REFERENCES

AREAS WITHDRAWN FROM DISPOSITION

S.R. - SURFACE RIGHTS M.R. - MINING RIGHTS

Description	Order No.	Date	Disposition	F#
SEC. 24/85	H. 32/83	31/10/83	S.R. & M.R.	158501

SAND AND GRAVEL QUARRY PERMIT RECEIVED
 THUNDER BAY MINING DIVISION
 JAN 14 1987
 AM 7:09 10:11 12:12 3:45 6 PM

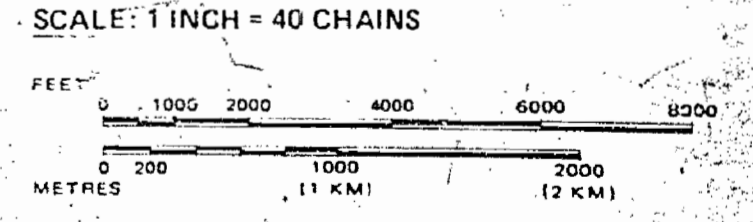
LEGEND

- HIGHWAY AND ROUTE No.
- OTHER ROADS
- TRAILS
- SURVEYED LINES
- TOWNSHIPS, BASE LINES, ETC.
- LOTS, MINING CLAIMS, PARCELS, ETC.
- UNSURVEYED LINES
- LOT LINES
- PARCEL BOUNDARY
- MINING CLAIMS ETC.
- RAILWAY AND RIGHT OF WAY
- UTILITY LINES
- NON PERENNIAL STREAM
- FLOODING OR FLOODING RIGHTS
- SUBDIVISION OR COMPOSITE PLAN
- RESERVATIONS
- ORIGINAL SHORELINE
- MARSH OR MUSKIE
- MINES
- TRAVERSE MONUMENT

DISPOSITION OF CROWN LANDS


TYPE OF DOCUMENT	SYMBOL
PATENT, SURFACE & MINING RIGHTS	
" SURFACE RIGHTS ONLY	
" MINING RIGHTS ONLY	
LEASE, SURFACE & MINING RIGHTS	
" SURFACE RIGHTS ONLY	
" MINING RIGHTS ONLY	
LICENCE OF OCCUPATION	
ORDER-IN COUNCIL	
RESERVATION	
CANCELLED	
SAND & GRAVEL	

NOTE: MINING RIGHTS IN PARCELS PATENTED PRIOR TO MAY 6, 1913, VESTED IN ORIGINAL PATENTEE BY THE PUBLIC LANDS ACT, R.S.O. 1970, CHAP. 380, SEC. 03, SUBSEC. 1.



AREA
RICHARDSON LAKE

M.N.R. ADMINISTRATIVE DISTRICT
ATIKOKAN
 MINING DIVISION
THUNDER BAY
 LAND TITLES / REGISTRY DIVISION
KENORA/RAINY RIVER



Date: DECEMBER, 1985
 Number: G-553
 October 8, 1985

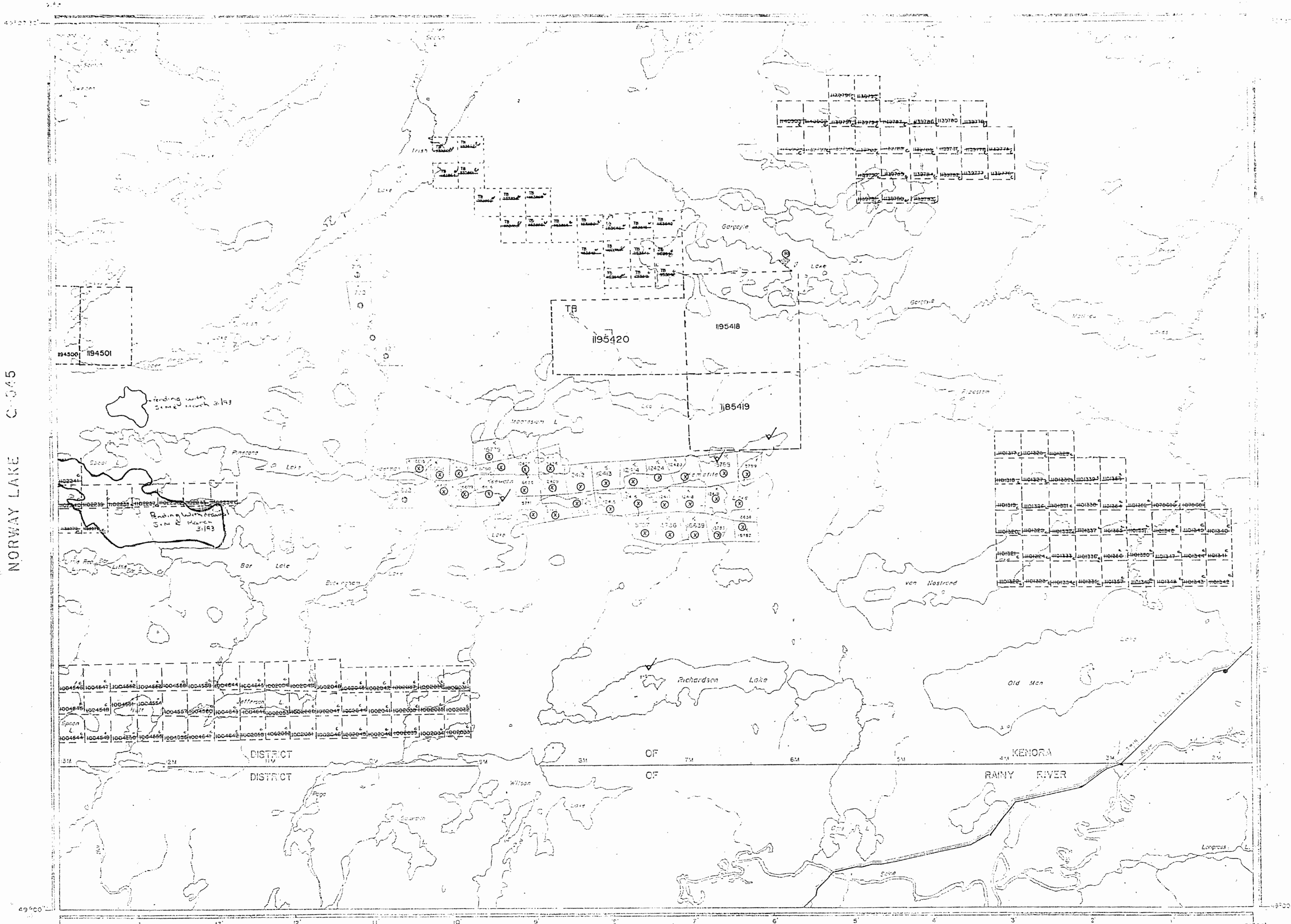
BELLMORE LAKE G-512

UPPER SCOTCH LAKE C-363

NORWAY LAKE C-045

PYRAMID LAKE G-550

BELLMORE LAKE G-512



REFERENCES

AREAS WITHDRAWN FROM DISPOSITION

S.R. - SURFACE RIGHTS MR. - MINING RIGHTS

Concession	Lot No.	Date	Disposition	F.S.
570 36790	N 32/03	3/10/83	S.R. & MR.	100501

THE INFORMATION THAT APPEARS ON THIS MAP HAS BEEN COMPILED FROM VARIOUS SOURCES AND ACCURACY IS NOT GUARANTEED. THOSE WISHING TO STAKE MINING CLAIMS SHOULD CONSULT WITH THE MINING RECORDER, MINISTRY OF NORTHERN DEVELOPMENT AND MINES, FOR ADDITIONAL INFORMATION ON THE STATUS OF THE LANDS SHOWN HEREON.

Survey Report Locations Not Open For Staking, Sec. 31/61

LEGEND


HIGHWAY AND ROUTE No.	
OTHER ROADS	
TRAILS	
SURVEYED LINES	
TOWNSHIPS, BASE LINES, ETC.	
LOTS, MINING CLAIMS, PARCELS, ETC.	
UNSURVEYED LINES	
LOT LINES	
PARCEL BOUNDARY	
MINING CLAIMS ETC.	
RAILWAY AND RIGHT OF WAY	
UTILITY LINES	
NON-PERMANENT STREAM	
FLOODING OR FLOODING RIGHTS	
SUBDIVISION OR COMP. SITE PLAN	
RESERVATIONS	
ORIGINAL SHORELINE	
MARSH OR MUSKEG	
MINES	
TRAVERSE MONUMENT	

DISPOSITION OF CROWN LANDS

TYPE OF DOCUMENT	SYMBOL
PATENT, SURFACE & MINING RIGHTS	
" SURFACE RIGHTS ONLY	
" MINING RIGHTS ONLY	
LEASE, SURFACE & MINING RIGHTS	
" SURFACE RIGHTS ONLY	
" MINING RIGHTS ONLY	
LICENCE OF OCCUPATION	
ORDER IN COUNCIL	
RESERVATION	
CANCELLED	
SAND & GRAVEL	
LAND USE PERMITS FOR COMMERCIAL TOURISM/OUTPOST CAMPS	

NOTE: MINING RIGHTS IN PARCELS PATENTED PRIOR TO MAY 2, 1913, VESTED IN ORIGINAL PATENTEES BY THE PUBLIC LANDS ACT, R.S.O. 1970, CHAP. 350, SEC. 43, SUBSEC. 1.

SCALE: 1 INCH = 40 CHAINS



AREA
RICHARDSON LAKE

M.N.R. ADMINISTRATIVE DISTRICT
ATIKOKAN
MINING DIVISION
THUNDER BAY
LAND TITLES / REGISTRY DIVISION
KENORA/RAINY RIVER

Ministry of Natural Resources
Land Management
Ontario
Out of service APR. 16/93.

Date: DECEMBER, 1993
Number: **G-553**

IN SERVICE APRIL 3, 1990

G-223

RICHARDSON LAKE

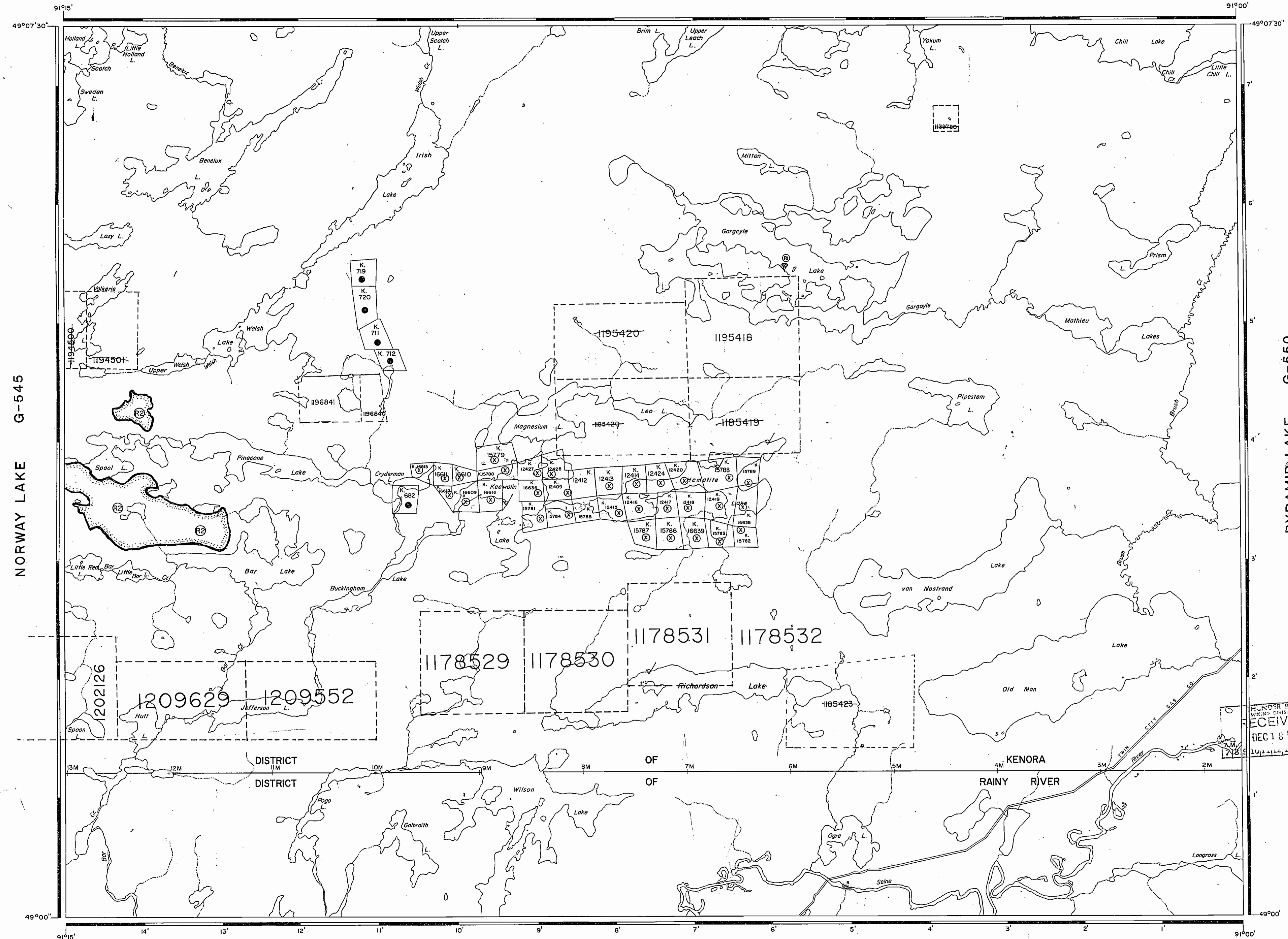
G-223

G-223

RICHARDSON LAKE

G-223

UPPER SCOTCH LAKE G-563



REFERENCES

AREAS WITHDRAWN FROM DISPOSITION

S.R. - SURFACE RIGHTS		M.R. - MINING RIGHTS	
Description	Order No.	Date	Disposition File
① SURFACE AND MINING RIGHTS WITHDRAWN UNDER SEC. 36/80, W 32/83, 31/10/83, FILE: 188501			
② MINING & SURFACE RIGHTS WITHDRAWN, ORDER W-TB-40/93, NWR DATED 95/05/27, FOR A PRESCRIBED BURN			

NOTICE:
The information that appears on this map has been compiled from various sources, and accuracy is not guaranteed. Those wishing to stake mining claims should consult with the Mining Recorder, Ministry of Northern Development and Mines, for additional information on the status of the lands shown hereon.

③ SUMMER RESORT LOCATIONS, NOT OPEN FOR STAKING, SECTION 31(c)

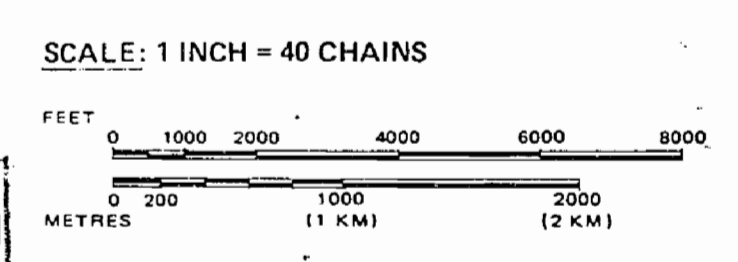
LEGEND

HIGHWAY AND ROUTE No.	
OTHER ROADS	
TRAILS	
SURVEYED LINES:	
TOWNSHIPS, BASE LINES, ETC.	
LOTS, MINING CLAIMS, PARCELS, ETC.	
UNSURVEYED LINES:	
LOT LINES	
PARCEL BOUNDARY	
MINING CLAIMS ETC.	
RAILWAY AND RIGHT OF WAY	
UTILITY LINES	
NON-PERENNIAL STREAM	
FLOODING OR FLOODING RIGHTS	
SUBDIVISION OR COMPOSITE PLAN	
RESERVATIONS	
ORIGINAL SHORELINE	
MARSH OR MUSKEG	
MINES	
TRAVERSE MONUMENT	

DISPOSITION OF CROWN LANDS

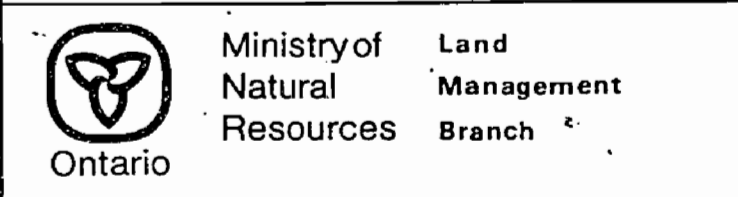
TYPE OF DOCUMENT	SYMBOL
PATENT, SURFACE & MINING RIGHTS	
" SURFACE RIGHTS ONLY	
" MINING RIGHTS ONLY	
LEASE, SURFACE & MINING RIGHTS	
" SURFACE RIGHTS ONLY	
" MINING RIGHTS ONLY	
LICENCE OF OCCUPATION	
ORDER-IN-COUNCIL	
RESERVATION	
CANCELLED	
SAND & GRAVEL	
LAND USE PERMIT FOR COMMERCIAL TOURISM OUTPOST CAMPS	

NOTE: MINING RIGHTS IN PARCELS PATENTED PRIOR TO MAY 6, 1913, VESTED IN ORIGINAL PATENTEE BY THE PUBLIC LANDS ACT, R.S.O. 1970, CHAP. 380, SEC. 63, SUBSEC. 1.



RECEIVED
DEC 18 1995

AREA
RICHARDSON LAKE
M.N.R. ADMINISTRATIVE DISTRICT
ATIKOKAN
MINING DIVISION
THUNDER BAY
LAND TITLES / REGISTRY DIVISION
KENORA/RAINY RIVER



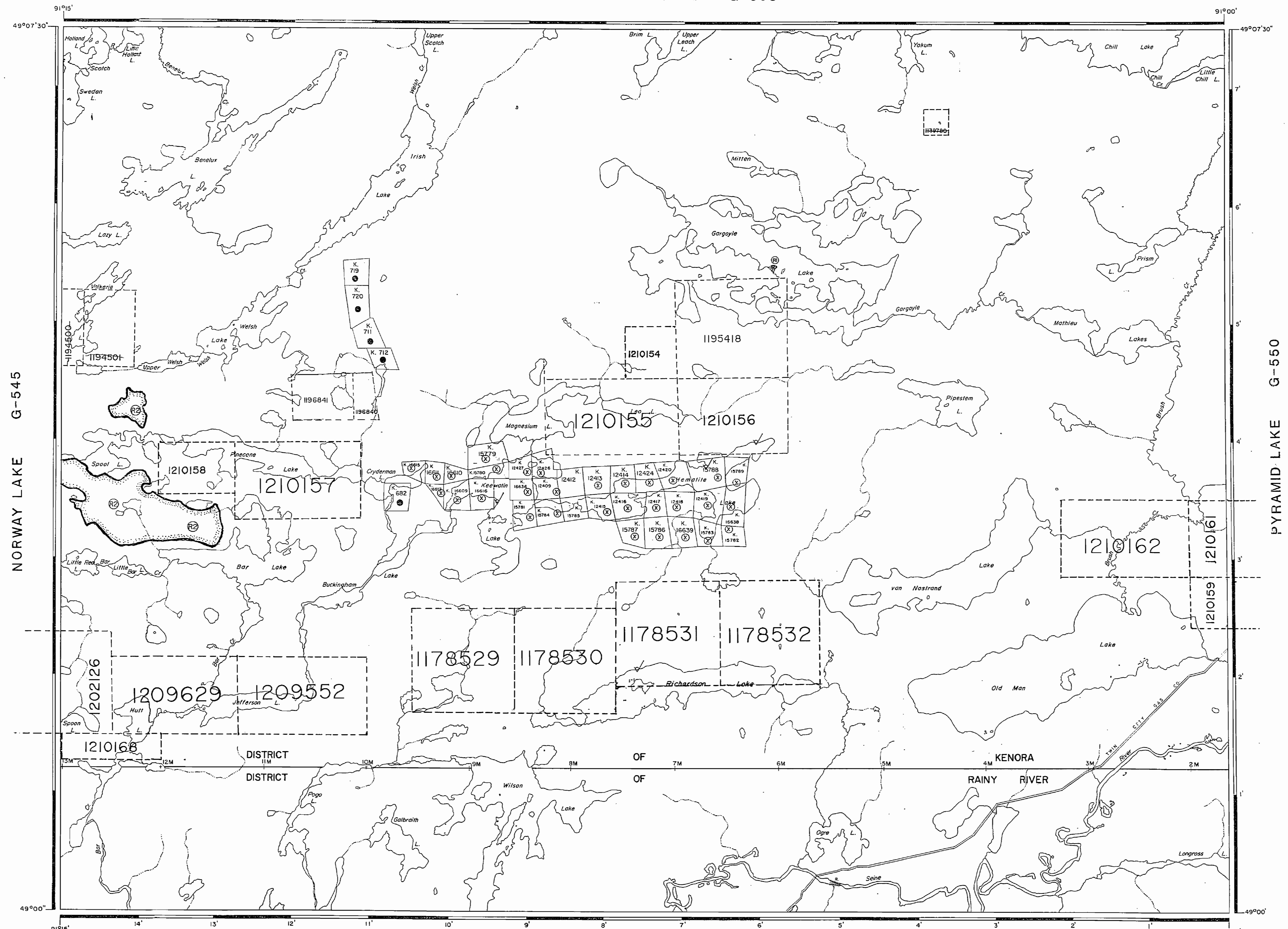
Date: DECEMBER, 1981
In service Apr. 15/93.

Number
G-553

BELLMORE LAKE G-512

DEC 16, 1995
G-553

UPPER SCOTCH LAKE G-563



REFERENCES

AREAS WITHDRAWN FROM DISPOSITION

Description	Order No.	Date	Disposition	File
(R) SURFACE AND MINING RIGHTS WITHDRAWN UNDER SEC. 36/80, W 32/83, 31/10/83, FILE: 188501				
(S) MINING & SURFACE RIGHTS WITHDRAWN, ORDER W-TB-40/93, WNR DATED 93/05/27, FOR A PRESCRIBED BURN				

NOTICE:
The information that appears on this map has been compiled from various sources, and accuracy is not guaranteed. Those wishing to stake mining claims should consult with the Mining Recorder, Ministry of Northern Development and Mines, for additional information on the status of the lands shown hereon.
(SRL) SUMMER RESORT LOCATIONS, NOT OPEN FOR STAKING, SECTION 34C.

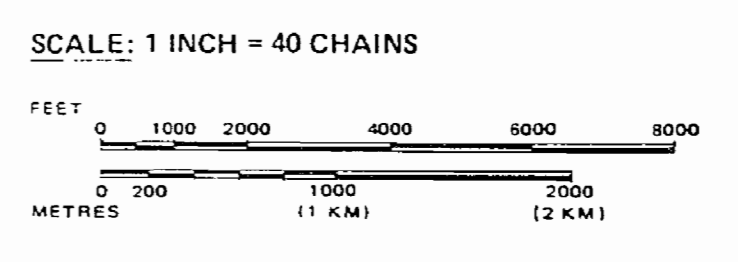
LEGEND

HIGHWAY AND ROUTE No.	
OTHER ROADS	
TRAILS	
SURVEYED LINES:	
TOWNSHIPS, BASE LINES, ETC.	
LOTS, MINING CLAIMS, PARCELS, ETC.	
UNSURVEYED LINES:	
LOT LINES	
PARCEL BOUNDARY	
MINING CLAIMS ETC.	
RAILWAY AND RIGHT OF WAY	
UTILITY LINES	
NON-PERENNIAL STREAM	
FLOODING OR FLOODING RIGHTS	
SUBDIVISION OR COMPOSITE PLAN	
RESERVATIONS	
ORIGINAL SHORELINE	
MARSH OR MUSKEG	
MINES	
TRAVERSE MONUMENT	

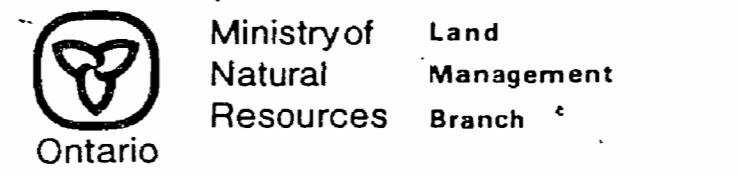
DISPOSITION OF CROWN LANDS

TYPE OF DOCUMENT	SYMBOL
PATENT, SURFACE & MINING RIGHTS	
" SURFACE RIGHTS ONLY	
" MINING RIGHTS ONLY	
LEASE, SURFACE & MINING RIGHTS	
" SURFACE RIGHTS ONLY	
" MINING RIGHTS ONLY	
LICENCE OF OCCUPATION	
ORDER-IN-COUNCIL	
RESERVATION	
CANCELLED	
SAND & GRAVEL	
LAND USE PERMIT FOR COMMERCIAL TOURISM, OUTPOST CAMPS	

NOTE: MINING RIGHTS IN PARCELS PATENTED PRIOR TO MAY 6, 1913, VESTED IN ORIGINAL PATENTEES BY THE PUBLIC LANDS ACT, R.S.O. 1970, CHAP. 380, SEC. 63, SUBSEC. 1.



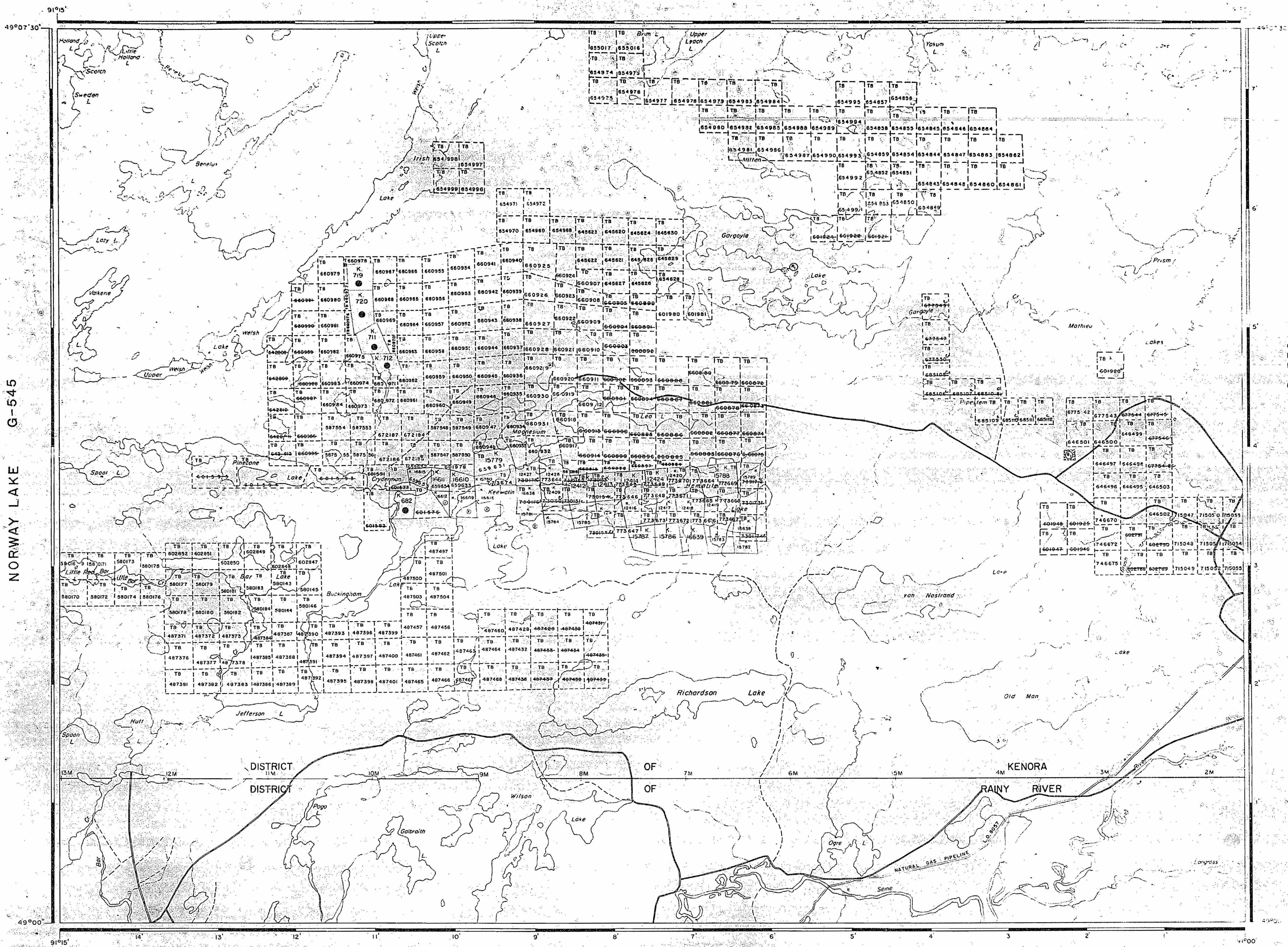
AREA
RICHARDSON LAKE
M.N.R. ADMINISTRATIVE DISTRICT
ATIKOKAN
MINING DIVISION
THUNDER BAY
LAND TITLES / REGISTRY DIVISION
KENORA/RAINY RIVER



Date: DECEMBER, 1981
In service Apr. 15/93
Number:
G-553

JAN 25, 1996
G-553

UPPER SCOTCH LAKE G-563



REFERENCES

AREAS WITHDRAWN FROM DISPOSITION

SR. - SURFACE RIGHTS M.R. - MINING RIGHTS

Description	Order No.	Date	Disposition	File
Sec 36/80	w 32/83	31/10/83	C.D.M.A.	1885C1

SAND AND GRAVEL

QUARRY PERMIT

LEGEND

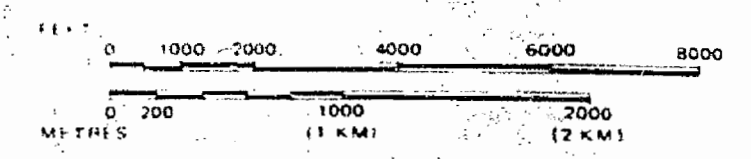
- HIGHWAY AND RAIL LINE
- OTHER ROADS
- TRAILS
- SURVEYED LINES
- TOWNSHIP, BASE LINES ETC.
- LOTS, MINING CLAIMS, PARCELS ETC.
- UNSURVEYED LINES
- LOT LINES
- PARCEL BOUNDARY
- MINING CLAIMS ETC.
- NON PERENNIAL STREAM
- FLOODING OR FLOODING RIGHTS
- RESERVATION
- ORIGINAL SHORELINE
- MARSH OR MUSKEG
- MINES
- TRAVERSE MONUMENT

DISPOSITION OF CROWN LANDS


TYPE OF DOCUMENT	SYMBOL
PATENT, SURFACE & MINING RIGHTS	●
SURFACE RIGHTS ONLY	○
MINING RIGHTS ONLY	⊙
LEASE SURFACE & MINING RIGHTS	■
SURFACE RIGHTS ONLY	□
MINING RIGHTS ONLY	⊞
LICENCE OF OCCUPATION	▽
ORDER IN COUNCIL	OC
RESERVATION	⊕
CANCELLED	⊖
SAND & GRAVEL	⊗

NOTE: MINING RIGHTS IN PARCELS PATENTED PRIOR TO MAY 6, 1913 VESTED IN ORIGINAL PATENTEES BY THE PUBLIC LANDS ACT R.S.O. 1970, CHAP. J80, SEC. 63, SUBSEC. 1

SCALE: 1 INCH = 40 CHAINS



AREA
RICHARDSON LAKE
 M.N.R. ADMINISTRATIVE DISTRICT
ATIKOKAN
 MINING DIVISION
THUNDER BAY
 LAND TITLES / REGISTRY DIVISION
KENORA/RAINY RIVER

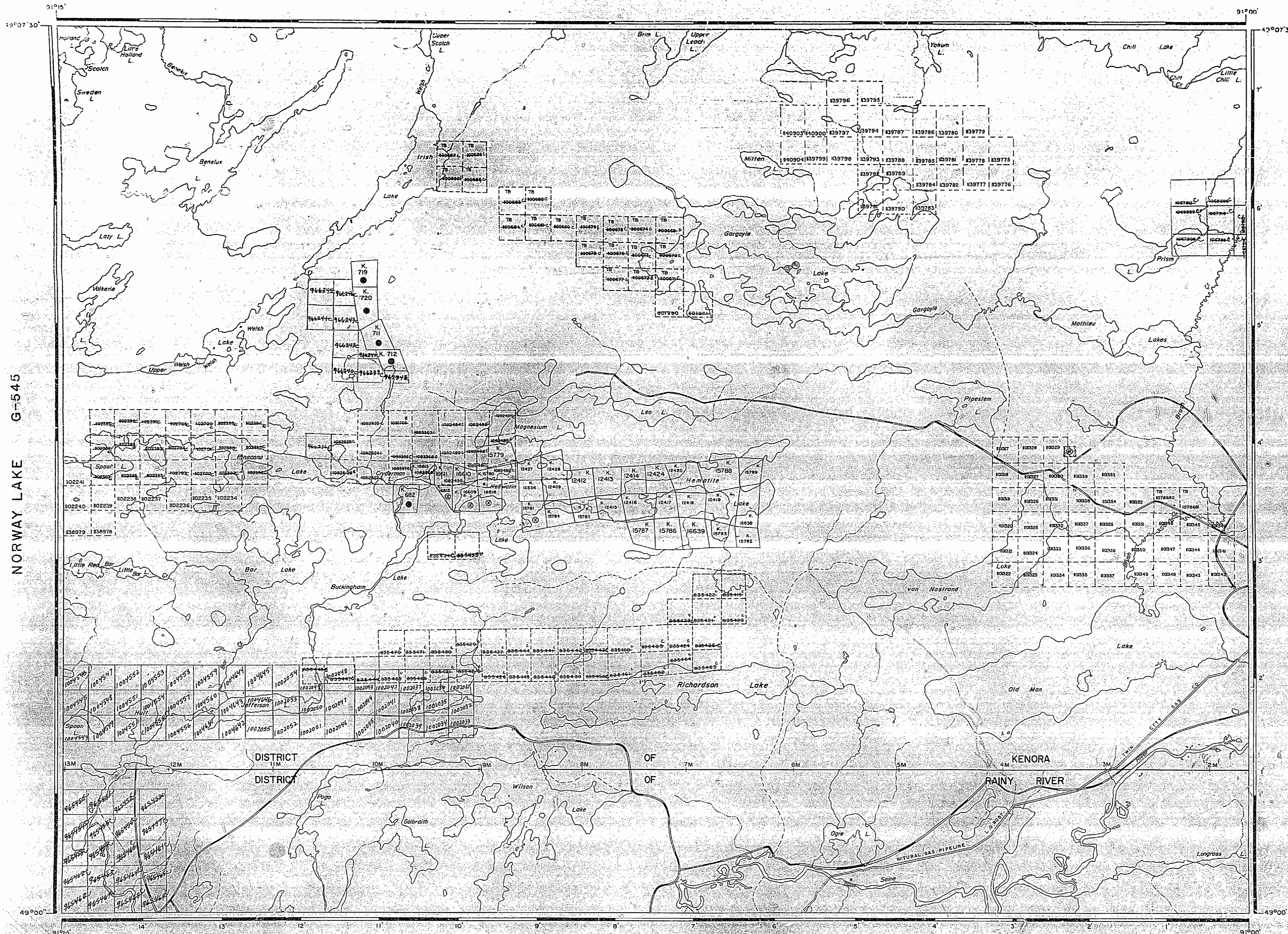


DATE: DECEMBER, 1981

Number: **G-553**

BELLMORE LAKE G-512

UPPER SCOTCH LAKE G-563



REFERENCES

AREAS WITHDRAWN FROM DISPOSITION

S.R. - SURFACE RIGHTS M.R. - MINING RIGHTS

Description	District No.	Year	Disposition	File
SEC 36/80	W 32/83	31/10/83	S.R. & M.R.	184-201

SAND AND GRAVEL
QUARRY PERMIT

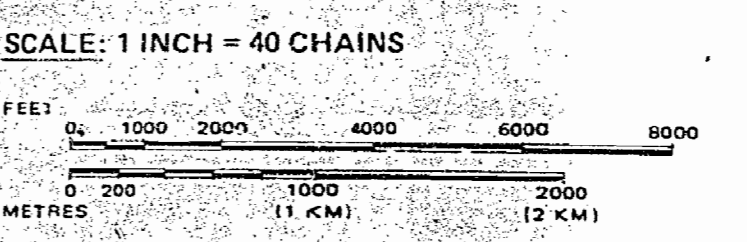
LEGEND

- HIGHWAY AND ROUTE No.
- OTHER ROADS
- TRAILS
- SURVEYED LINES:
TOWNSHIPS, BASE LINES, ETC.
- LOTS, MINING CLAIMS, PARCELS, ETC.
- UNSURVEYED LINES
- LOT LINES
- PARCEL BOUNDARY
- MINING CLAIMS ETC.
- RAILWAY AND RIGHT OF WAY
- UTILITY LINES
- NON-PERENNIAL STREAM
- FLOODING OR FLOODING RIGHTS
- SUBDIVISION OR COMPOSITE PLAN
- RESERVATIONS
- ORIGINAL SHORELINE
- MARSH OR MUSKEG
- MINES
- TRAVERSE MONUMENT

DISPOSITION OF CROWN LANDS

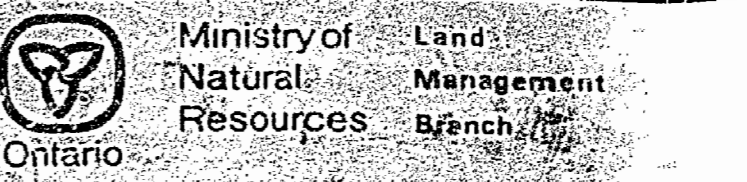
TYPE OF DOCUMENT	SYMBOL
PATENT, SURFACE & MINING RIGHTS	●
" SURFACE RIGHTS ONLY	○
" MINING RIGHTS ONLY	◐
LEASE, SURFACE & MINING RIGHTS	■
" SURFACE RIGHTS ONLY	◼
" MINING RIGHTS ONLY	◻
LICENCE OF OCCUPATION	▽
ORDER IN COUNCIL	◊
RESERVATION	⊙
CANCELLED	⊗
SAND & GRAVEL	⊕

NOTE: MINING RIGHTS IN PARCELS PATENTED PRIOR TO MAY 6, 1913, VESTED IN ORIGINAL PATENTEE BY THE PUBLIC LANDS ACT, R.S.O. 1970, CHAP. 389, SEC. 63, SUBSEC 1



AREA OUT OF SERVICE APRIL 3, 1990

RICHARDSON LAKE
M.N.R. ADMINISTRATIVE DISTRICT
ATIKOKAN
MINING DIVISION
THUNDER BAY
LAND TITLES / REGISTRY DIVISION
KENORA/RAINY RIVER



Date: DECEMBER, 1991
Number: **G-553**
October 8, 1985

UPPER SCOTCH LAKE G-563

REFERENCES

AREAS WITHDRAWN FROM DISPOSITION

S.R. - SURFACE RIGHTS M.R. - MINING RIGHTS

Description	Order No.	Date	Disposition	File
(1) SURFACE AND MINING RIGHTS WITHDRAWN UNDER SEC. 36/80, W 32/83, 31/10/83, FILE: 188501				
(2) MINING & SURFACE RIGHTS WITHDRAWN, ORDER W-TB-10/93, NWR DATED 05/05/97, FOR A PRESCRIBED BURN - RECEIVED 0-18 5/96 NWR 05/94				

NOTICE:
The information that appears on this map has been compiled from various sources, and accuracy is not guaranteed. Those wishing to stake mining claims should consult with the Mining Recorder, Ministry of Northern Development and Mines, for additional information on the status of the lands shown hereon.
(SRL) SUMMER RESORT LOCATIONS, NOT OPEN FOR STAKING, SECTION 3(2).

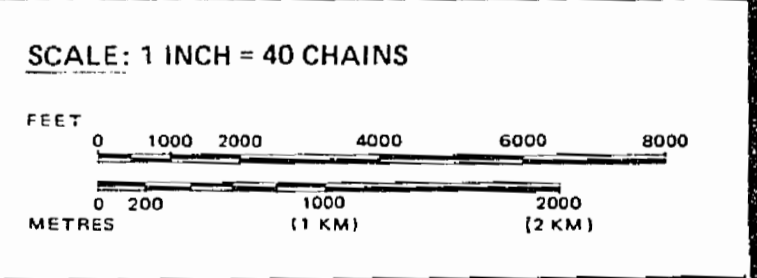
LEGEND

- HIGHWAY AND ROUTE No.
- OTHER ROADS
- TRAILS
- SURVEYED LINES:
 - TOWNSHIPS, BASE LINES, ETC.
 - LOTS, MINING CLAIMS, PARCELS, ETC.
- UNSURVEYED LINES:
 - LOT LINES
 - PARCEL BOUNDARY
 - MINING CLAIMS ETC.
- RAILWAY AND RIGHT OF WAY
- UTILITY LINES
- NON-PERENNIAL STREAM
- FLOODING OR FLOODING RIGHTS
- SUBDIVISION OR COMPOSITE PLAN
- RESERVATIONS
- ORIGINAL SHORELINE
- MARSH OR MUSKEG
- MINES
- TRAVERSE MONUMENT

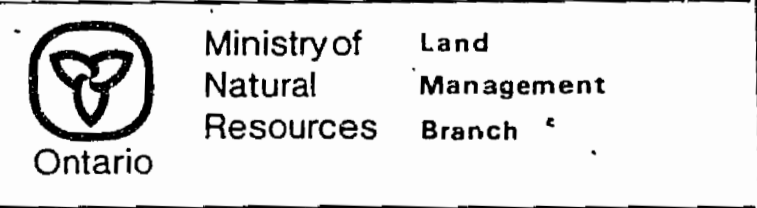
DISPOSITION OF CROWN LANDS

TYPE OF DOCUMENT	SYMBOL
PATENT, SURFACE & MINING RIGHTS	●
" SURFACE RIGHTS ONLY	○
" MINING RIGHTS ONLY	◐
LEASE, SURFACE & MINING RIGHTS	■
" SURFACE RIGHTS ONLY	◼
" MINING RIGHTS ONLY	◻
LICENCE OF OCCUPATION	◄
ORDER-IN-COUNCIL	OC
RESERVATION	⊙
CANCELLED	⊘
SAND & GRAVEL	⊙
LAND USE PERMIT FOR COMMERCIAL TOURISM, OUTPOST CAMPS	⊙

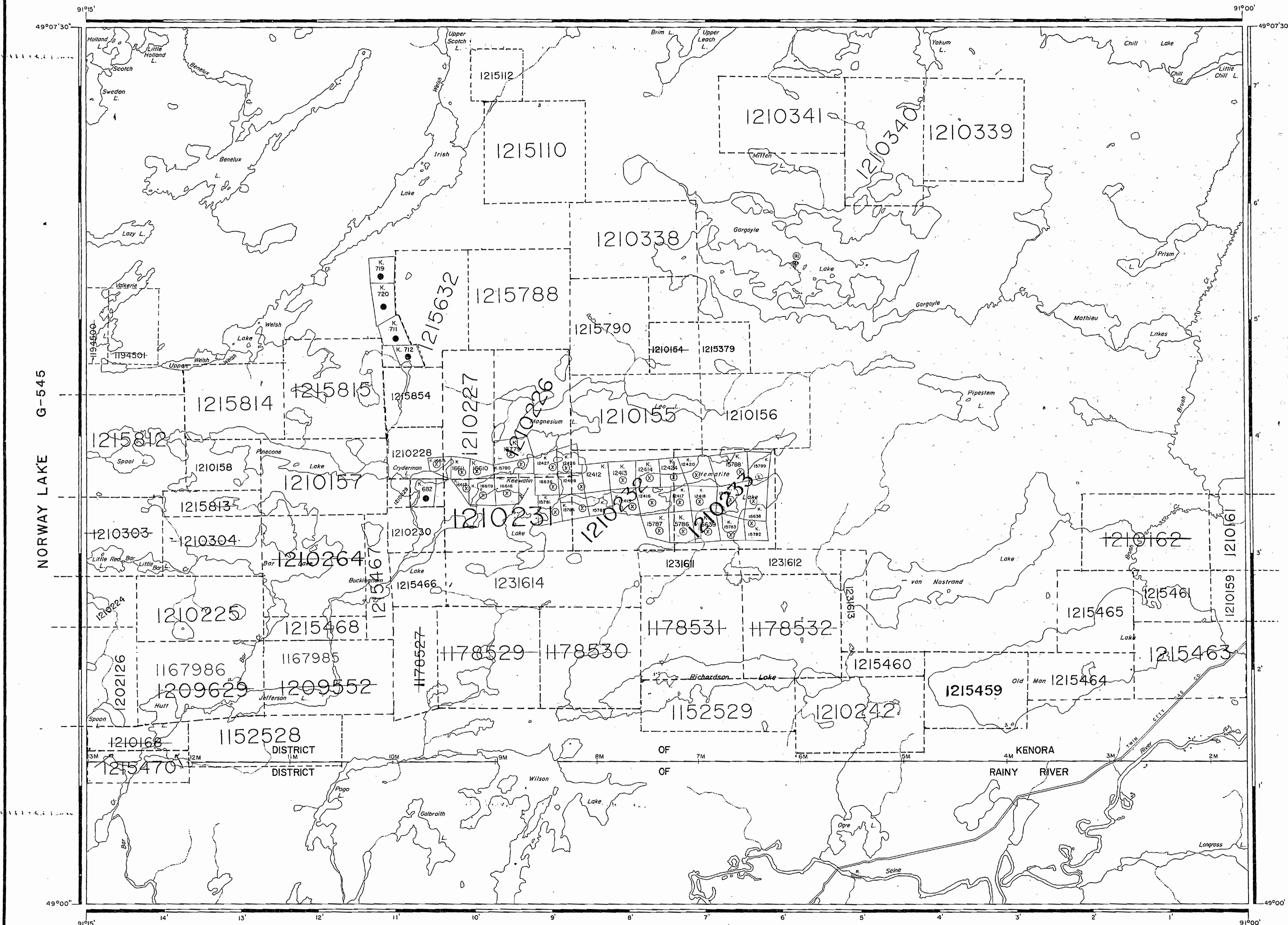
NOTE: MINING RIGHTS IN PARCELS PATENTED PRIOR TO MAY 6, 1913, VESTED IN ORIGINAL PATENTEE BY THE PUBLIC LANDS ACT, R.S.O. 1910, CHAP. 380, SEC. 63, SUBSEC. 1.




AREA
RICHARDSON LAKE
M.N.R. ADMINISTRATIVE DISTRICT
ATIKOKAN DATE OF ISSUE
MINING DIVISION FEB 2 1998
THUNDER BAY PROVINCIAL RECORDING OFFICE-SUBBURY
LAND TITLES / REGISTRY DIVISION
KENORA/RAINY RIVER



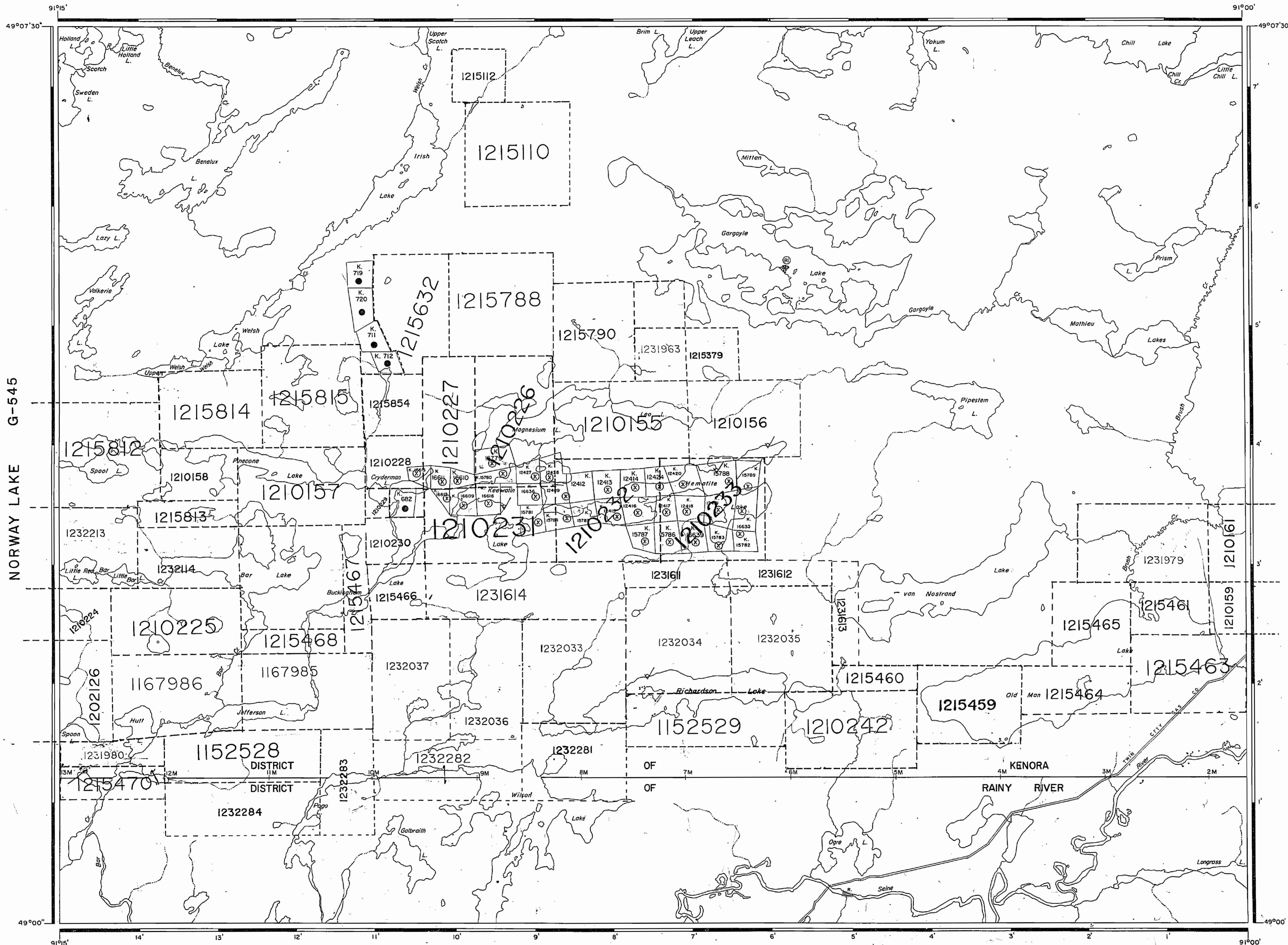
Date DECEMBER, 1981 Number
In service Apr. 15/93. **G-553**



BELLMORE LAKE G-512



UPPER SCOTCH LAKE G-563



REFERENCES

AREAS WITHDRAWN FROM DISPOSITION

S.R. - SURFACE RIGHTS M.R. - MINING RIGHTS

(R) SURFACE AND MINING RIGHTS WITHDRAWN UNDER SEC. 36/80, W 32/83, 31/10/83, FILE: 188501

(S) MINING & SURFACE RIGHTS WITHDRAWN, ORDER W-78-40/93, NWR DATED 93/05/27, FOR A PRESCRIBED BURN-RECEIVED 9-19-96 NWR 95/94/9

NOTICE:
The information that appears on this map has been compiled from various sources, and accuracy is not guaranteed. Those wishing to stake mining claims should consult with the Mining Recorder, Ministry of Northern Development and Mines, for additional information on the status of the lands shown hereon.
(SRL) SUMMER RESORT LOCATIONS. NOT OPEN FOR STAKING.
SECTION 3(c).

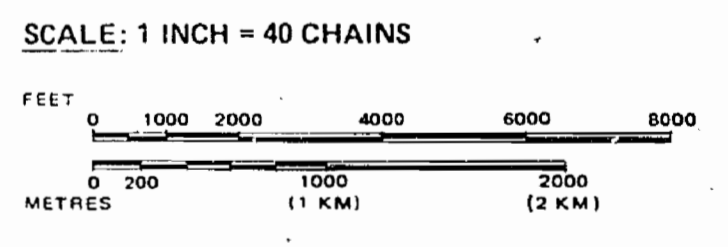
LEGEND

- HIGHWAY AND ROUTE No.
- OTHER ROADS
- TRAILS
- SURVEYED LINES:
 - TOWNSHIPS, BASE LINES, ETC.
 - LOTS, MINING CLAIMS, PARCELS, ETC.
- UNSURVEYED LINES:
 - LOT LINES
 - PARCEL BOUNDARY
 - MINING CLAIMS ETC.
- RAILWAY AND RIGHT OF WAY
- UTILITY LINES
- NON-PERENNIAL STREAM
- FLOODING OR FLOODING RIGHTS
- SUBDIVISION OR COMPOSITE PLAN
- RESERVATIONS
- ORIGINAL SHORELINE
- MARSH OR MUSKEG
- M/NES
- TRAVERSE MONUMENT


DISPOSITION OF CROWN LANDS

TYPE OF DOCUMENT	SYMBOL
PATENT, SURFACE & MINING RIGHTS	
" SURFACE RIGHTS ONLY	
" MINING RIGHTS ONLY	
LEASE, SURFACE & MINING RIGHTS	
" SURFACE RIGHTS ONLY	
" MINING RIGHTS ONLY	
LICENCE OF OCCUPATION	
ORDER-IN-COUNCIL	
RESERVATION	
CANCELLED	
SAND & GRAVEL	
LAND USE PERMIT FOR COMMERCIAL TOURISM, OUTPOST CAMPS	

NOTE: MINING RIGHTS IN PARCELS PATENTED PRIOR TO MAY 6, 1913, VESTED IN ORIGINAL PATENTEE BY THE PUBLIC LANDS ACT, R.S.O. 1970, CHAP. 380, SEC. 63, SUBSEC. 1.



AREA
RICHARDSON LAKE
M.N.R. ADMINISTRATIVE DISTRICT
ATIKOKAN
MINING DIVISION
THUNDER BAY
LAND TITLES / REGISTRY DIVISION
KENORA/RAINY RIVER



Date: DECEMBER, 1981
In service Apr. 15/93; Number: **G-553**

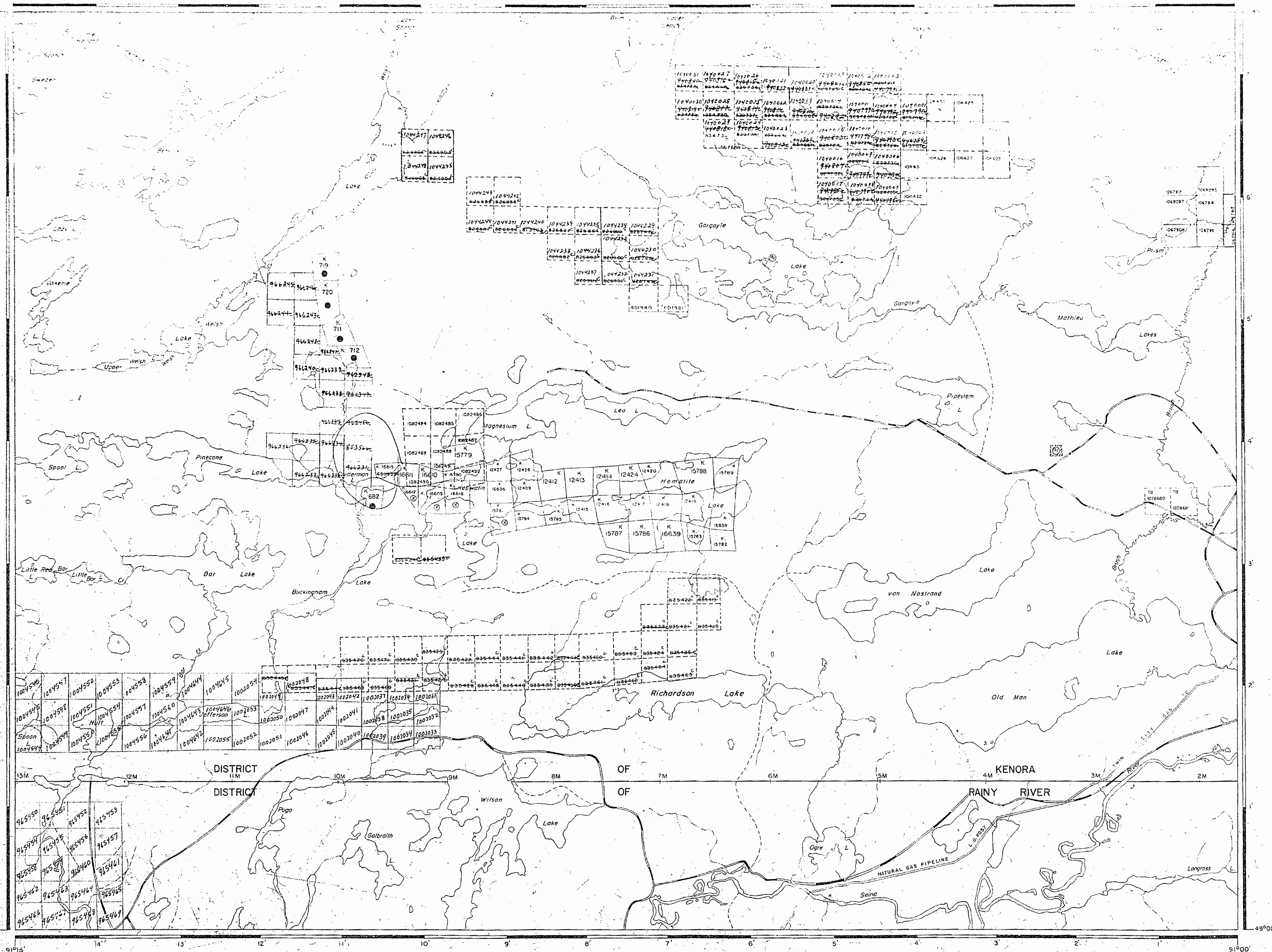
BELLMORE LAKE G-512

UPPER SCOTCH LAKE G-563

NORWAY LAKE G-545

PYRAMID LAKE G-550

BELLMORE LAKE G-512



REFERENCES

AREAS WITHDRAWN FROM DISPOSITION
 1. 1913 PATENTS
 2. 1913 MINING RIGHTS
 3. 1913 RESERVATIONS
 4. 1913 SUBDIVISION OR COMPOSITE PLAN
 5. 1913 RESERVATIONS
 6. 1913 ORIGINAL SHORELINE
 7. 1913 MARSH OR MUSKIEG
 8. 1913 MINES
 9. 1913 TRAVERSE MONUMENT

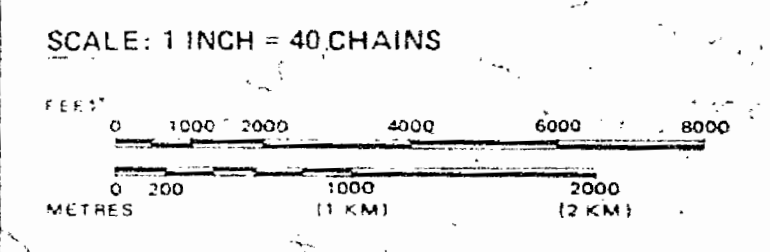
LEGEND

- HIGHWAY AND ROUTE No.
- OTHER ROADS
- TRAILS
- SURVEYED LINES
 TOWNSHIP, BASE LINES, ETC.
- LOTS, MINING CLAIMS, PARCELS, ETC.
- UNSURVEYED LINES
 LOT LINES
- PARCEL BOUNDARY
 MINING CLAIMS, ETC.
- RAILWAY AND RIGHT OF WAY
 UTILITY LINES
- NON PERENNIAL STREAM
 FLOODING OR FLOODING RIGHTS
- SUBDIVISION OR COMPOSITE PLAN
 RESERVATIONS
- ORIGINAL SHORELINE
 MARSH OR MUSKIEG
- MINES
- TRAVERSE MONUMENT

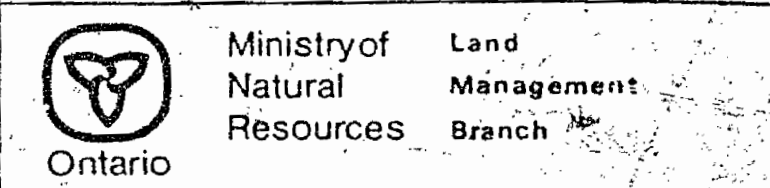
DISPOSITION OF CROWN LANDS

TYPE OF DOCUMENT	SYMBOL
PATENT SURFACE & MINING RIGHTS	
SURFACE RIGHTS ONLY	
MINING RIGHTS ONLY	
LEASE, SURFACE & MINING RIGHTS	
SURFACE RIGHTS ONLY	
MINING RIGHTS ONLY	
LICENCE OF OCCUPATION	
ORDER IN COUNCIL	
RESERVATION	
CANCELLED	
SAND & GRAVEL	

NOTE: MINING RIGHTS IN PARCELS PATENTED PRIOR TO MAY 6, 1913, VESTED IN ORIGINAL PATENTEE BY THE PUBLIC LANDS ACT, R.S.O. 1913, CHAP. 380, SEC. 63, SUBSEC. 1.

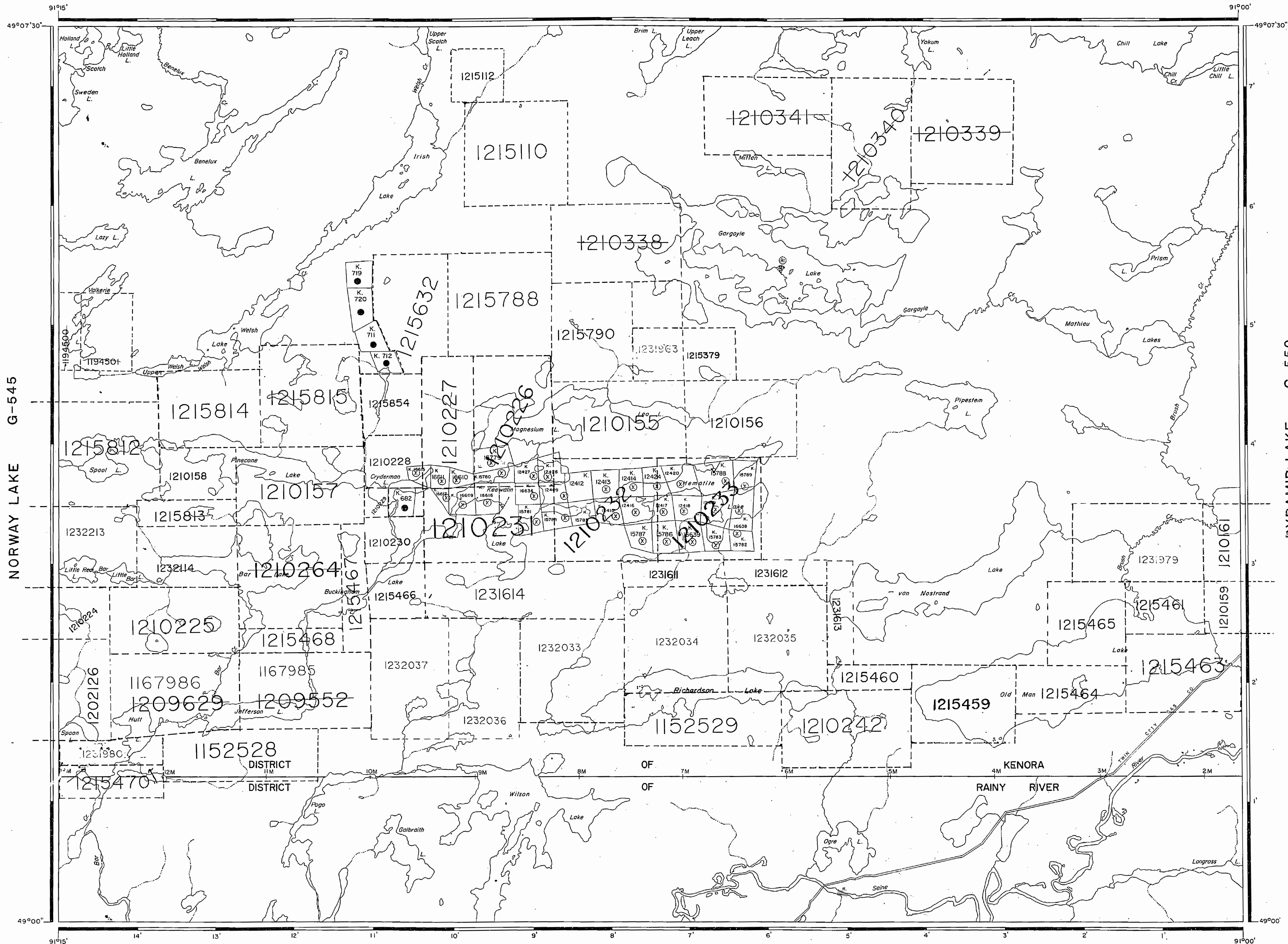


AREA
RICHARDSON LAKE
 M.N.R. ADMINISTRATIVE DISTRICT
ATIKOKAN
 MINING DIVISION
THUNDER BAY
 LAND TITLES / REGISTRY DIVISION
KENORA/RAINY RIVER



Date: DECEMBER, 1981
 Number: **G-553**

UPPER SCOTCH LAKE G-563



REFERENCES

AREAS WITHDRAWN FROM DISPOSITION
 S.R. - SURFACE RIGHTS M.R. - MINING RIGHTS
 Description Order No. Date Disposition File
 (R) SURFACE AND MINING RIGHTS WITHDRAWN UNDER SEC. 36/80, W 32/83, 31/0/83, FILE: 188501
 (S) MINING & SURFACE RIGHTS WITHDRAWN, ORDER W-TB-40/93, NWR DATED 95/05/27, FOR A PRESCRIBED BURN - REOPENED G-TB 2/96 NWR SECTION

NOTICE:
 The information that appears on this map has been compiled from various sources, and accuracy is not guaranteed. Those wishing to stake mining claims should consult with the Mining Recorder, Ministry of Northern Development and Mines, for additional information on the status of the lands shown hereon.
 (SRL) SUMMER RESORT LOCATIONS. NOT OPEN FOR STAKING. SECTION 34(1).

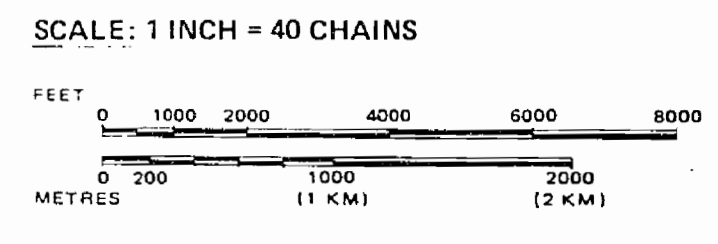
LEGEND

HIGHWAY AND ROUTE No.	
OTHER ROADS	
TRAILS	
SURVEYED LINES:	
TOWNSHIPS, BASE LINES, ETC.	
LOTS, MINING CLAIMS, PARCELS, ETC.	
UNSURVEYED LINES:	
LOT LINES	
PARCEL BOUNDARY	
MINING CLAIMS ETC.	
RAILWAY AND RIGHT OF WAY	
UTILITY LINES	
NON-PERENNIAL STREAM	
FLOODING OR FLOODING RIGHTS	
SUBDIVISION OR COMPOSITE PLAN	
RESERVATIONS	
ORIGINAL SHORELINE	
MARSH OR MUSKEG	
MYNES	
TRAVERSE MONUMENT	

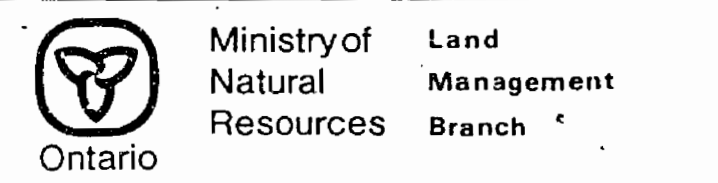
DISPOSITION OF CROWN LANDS

TYPE OF DOCUMENT	SYMBOL
PATENT, SURFACE & MINING RIGHTS	
" SURFACE RIGHTS ONLY	
" MINING RIGHTS ONLY	
LEASE, SURFACE & MINING RIGHTS	
" SURFACE RIGHTS ONLY	
" MINING RIGHTS ONLY	
LICENCE OF OCCUPATION	
ORDER-IN-COUNCIL	
RESERVATION	
CANCELLED	
SAND & GRAVEL	
LAND USE PERMIT FOR COMMERCIAL TOURISM, OUTPOST CAMPS	

NOTE: MINING RIGHTS IN PARCELS PATENTED PRIOR TO MAY 6, 1913, VESTED IN ORIGINAL PATENTEE BY THE PUBLIC LANDS ACT, R.S.O. 1970, CHAP. 380, SEC. 63, SUBSEC. 1.

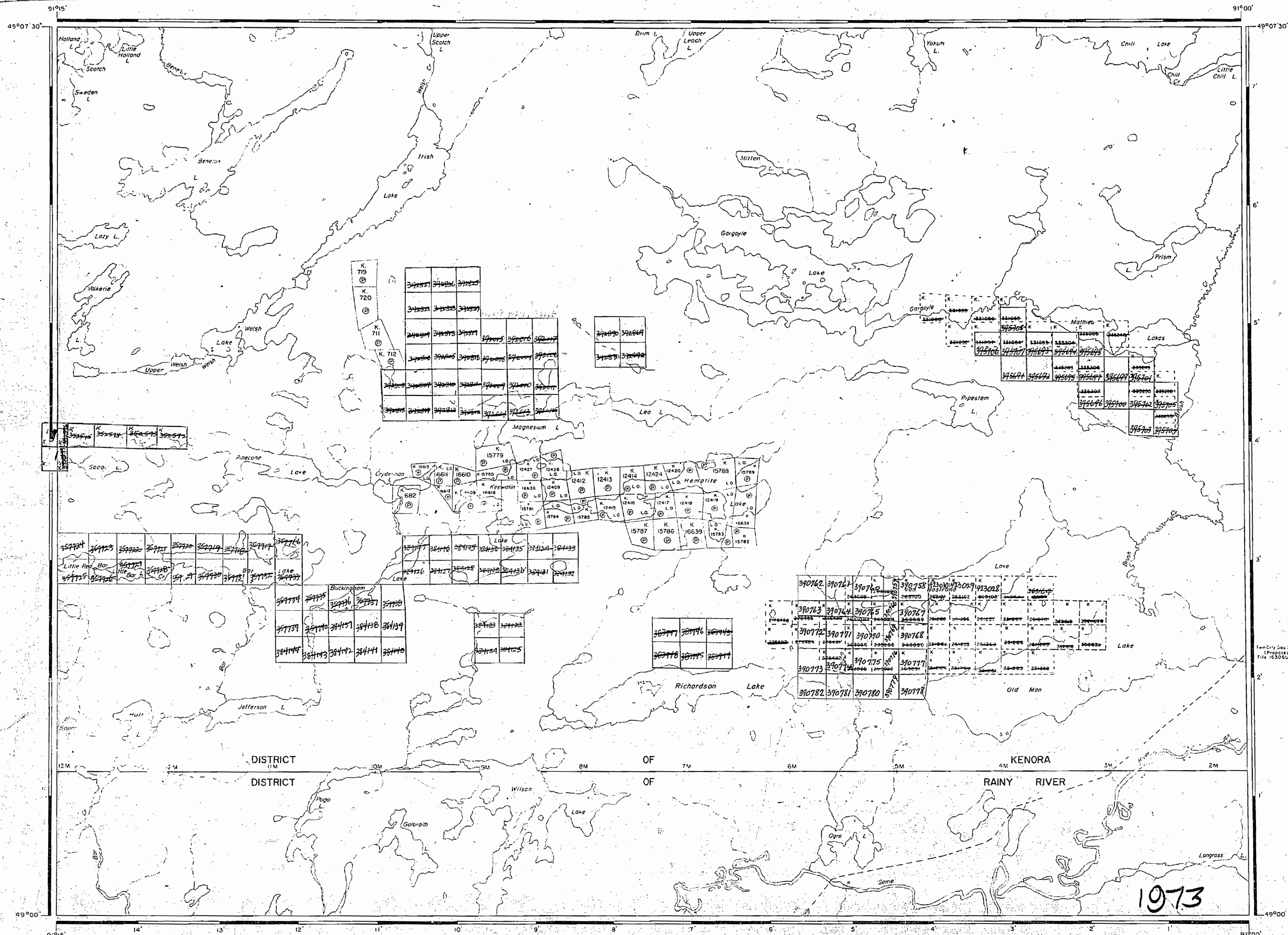


AREA
RICHARDSON LAKE
 M.N.R. ADMINISTRATIVE DISTRICT
ATIOKAN
 MINING DIVISION
THUNDER BAY
 LAND TITLES / REGISTRY DIVISION
KENORA/RAINY RIVER



Date: DECEMBER, 1981
 In service Apr. 15/93
 Number: **G-553**

BELLMORE LAKE G-512



AREA OF
RICHARDSON LAKE
 DISTRICT OF
 KENORA-RAINY RIVER
 KENORA
 MINING DIVISION
 SCALE: 1-INCH = 40 CHAINS

LEGEND

PATENTED LAND	⊙
CROWN LAND SALE	C.S.
LEASES	⊙
LOCATED LAND	Loc.
LICENSE OF OCCUPATION	L.O.
MINING RIGHTS ONLY	M.R.O.
SURFACE RIGHTS ONLY	S.R.O.
ROADS	—
IMPROVED ROADS	—
KING'S HIGHWAYS	—
RAILWAYS	—
POWER LINES	—
MARSH OR MUSKEG	—
MINES	—

NOTES
 400' Reserve to Dept. of Lands & Forests
 shown thus: —
 October 1, 1973
 Nov. 21/73

AT.
 NATIONAL TOPOGRAPHIC SERIES 52 G3
 PLAN NO. **M-2384**
 MINISTRY OF NATURAL RESOURCES
 SURVEYS AND MAPPING BRANCH

1973

UPPER SCOTCH LAKE G-563


REFERENCE

AREAS WITHDRAWN FROM DISPOSITION
 MINING RIGHTS

NORWAY LAKE G-545

PYRAMID LAKE G-550

BELLMORE LAKE G-512



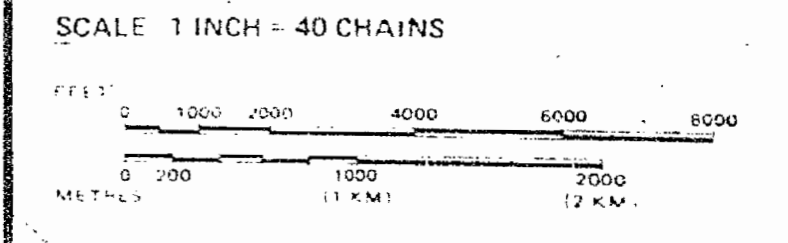
LEGEND

- HIGHWAY AND OTHER ROADS
- OTHER ROADS
- TRAIL
- SURVEYED LINES
- LOWERING BASE LINES ETC
- LOTS, MINING CLAIMS, PARCELS ETC
- UNSURVEYED LINES
- LOT LINES
- PARCEL BOUNDARY
- MINING CLAIMS ETC
- RAILWAY
- UTILITY LINES
- NON-PERENNIAL STREAM
- FLOODING OR FLOODING RIGHTS
- SUBDIVISION OR COMPOSITE PLAN
- RESERVATIONS
- ORIGINAL SHORELINE
- MARSH OR MUSKEG
- MINES
- TRAVERSE MONUMENT

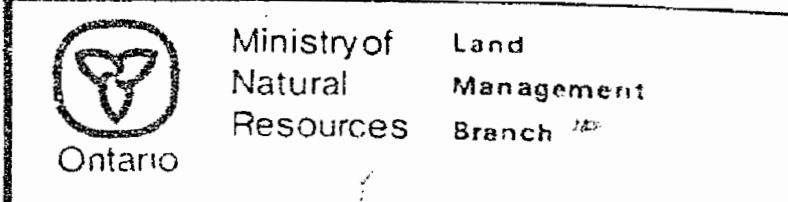
DISPOSITION OF CROWN LANDS

TYPE OF DOCUMENT	SYMBOL
PATENT SURFACE & MINING RIGHTS	⊙
SURFACE RIGHTS ONLY	○
MINING RIGHTS ONLY	⊖
LEASE SURFACE & MINING RIGHTS	⊕
SURFACE RIGHTS ONLY	⊙
MINING RIGHTS ONLY	⊖
LICENCE OF OCCUPATION	OC
ORDER IN COUNCIL	OC
RESERVATION	⊙
CANCELLED	⊖
SAND & GRAVEL	⊙

NOTE: MINING RIGHTS IN PARCELS PATENTED PRIOR TO MAY 9, 1913, VESTED IN ORIGINAL PATENTEE BY THE PUBLIC LANDS ACT (R.S.O. 1970, CHAP. 280, SEC. 60, SUBSEC. 1)

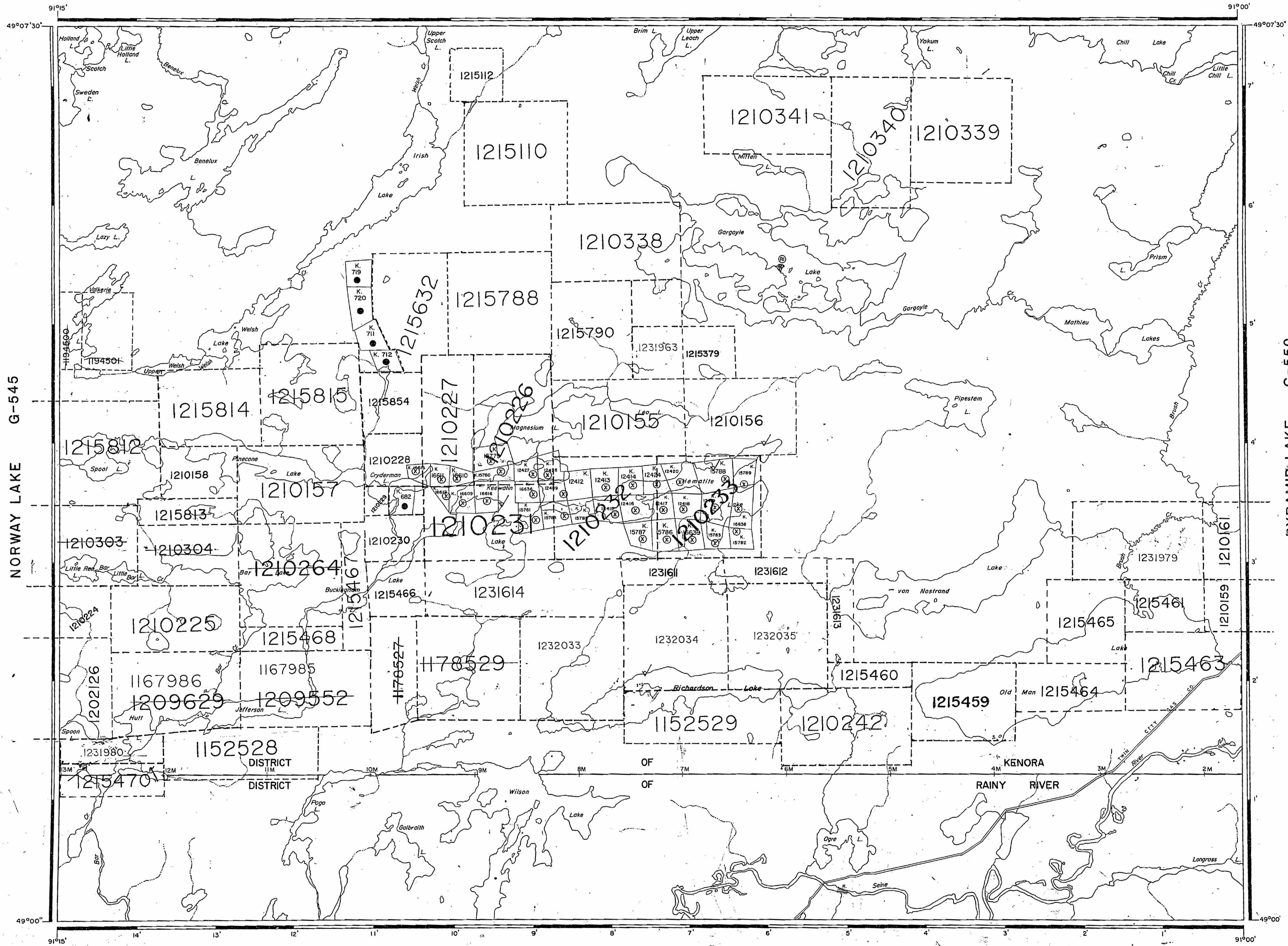


AREA
RICHARDSON LAKE
 M.N.R. ADMINISTRATIVE DISTRICT
ATIKOKAN
 MINING DIVISION
THUNDER BAY
 LAND TITLES / REGISTRY DIVISION
KENORA/RAINY RIVER



Date: DECEMBER, 1981
 Number: **G-553**

UPPER SCOTCH LAKE G-563



REFERENCES

AREAS WITHDRAWN FROM DISPOSITION

S.R. - SURFACE RIGHTS M.R. - MINING RIGHTS
 Description Order No. Date Disposition File
 SURFACE AND MINING RIGHTS WITHDRAWN UNDER SEC. 36/80, W 32/83, 31/10/83, FILE: 188501
 MINING & SURFACE RIGHTS WITHDRAWN ORDER W-TB-10/93, NWR DATED 93/05/27, FOR A PRESCRIBED BURN-SUMMER RESORT LOCATIONS. NOT OPEN FOR STAKING. REOPENED O-TB 2/96 NWR 963491

NOTICE:
 The information that appears on this map has been compiled from various sources, and accuracy is not guaranteed. Those wishing to stake mining claims should consult with the Mining Recorder, Ministry of Northern Development and Mines, for additional information on the status of the lands shown hereon.

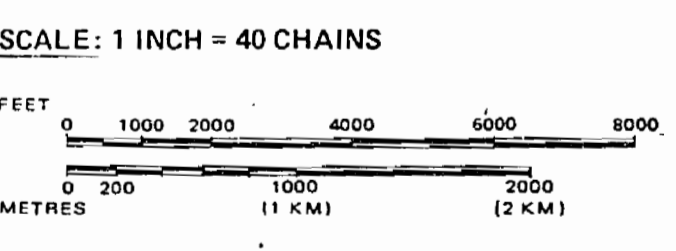
LEGEND

- HIGHWAY AND ROUTE No.
- OTHER ROADS
- TRAILS
- SURVEYED LINES: TOWNSHIPS, BASE LINES, ETC.
- LOTS, MINING CLAIMS, PARCELS, ETC.
- UNSURVEYED LINES: LOT LINES
- PARCEL BOUNDARY MINING CLAIMS ETC.
- RAILWAY AND RIGHT OF WAY
- UTILITY LINES
- NON-PERENNIAL STREAM
- FLOODING OR FLOODING RIGHTS
- SUBDIVISION OR COMPOSITE PLAN
- RESERVATIONS
- ORIGINAL SHORELINE
- MARSH OR MUSKEG
- MINES
- TRAVERSE MONUMENT

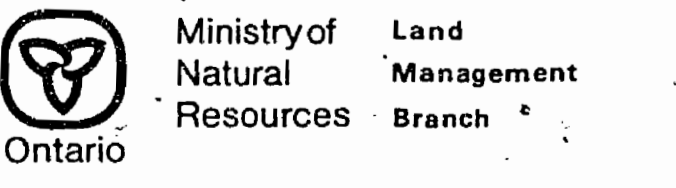
DISPOSITION OF CROWN LANDS

TYPE OF DOCUMENT	SYMBOL
PATENT, SURFACE & MINING RIGHTS	●
" SURFACE RIGHTS ONLY	○
" MINING RIGHTS ONLY	○
LEASE, SURFACE & MINING RIGHTS	■
" SURFACE RIGHTS ONLY	■
" MINING RIGHTS ONLY	■
LICENCE OF OCCUPATION	○
ORDER-IN-COUNCIL	○
RESERVATION	○
CANCELLED	○
SAND & GRAVEL	○
LAND USE PERMIT FOR COMMERCIAL TOURISM, OUTPOST CAMPS	○

NOTE: MINING RIGHTS IN PARCELS PATENTED PRIOR TO MAY 6, 1913, VESTED IN ORIGINAL PATENTEE BY THE PUBLIC LANDS ACT, R.S.O. 1970, CHAP. 380, SEC. 63, SUBSEC. 1.

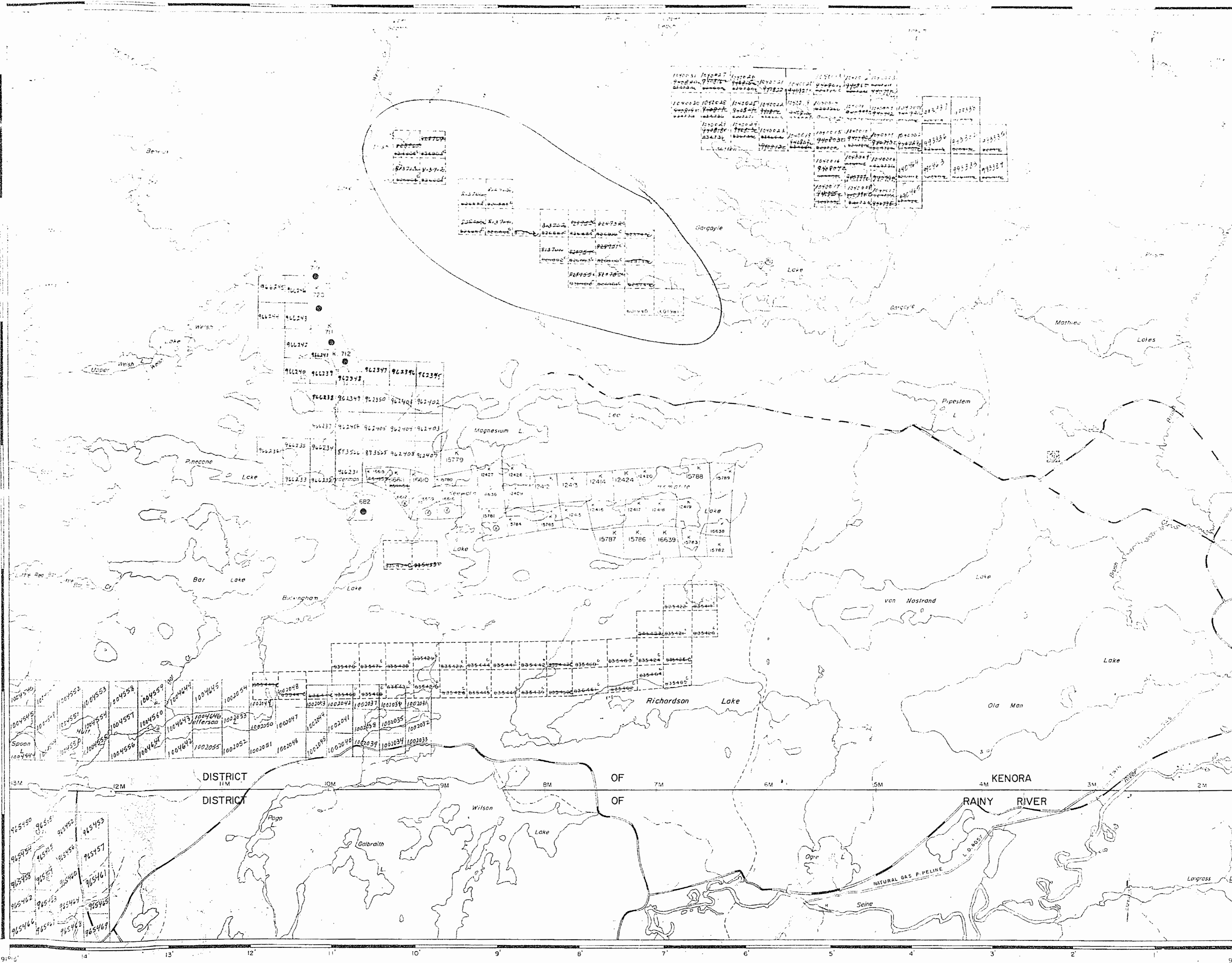


AREA
RICHARDSON LAKE
 M.N.R. ADMINISTRATIVE DISTRICT
ATIKOKAN
 MINING DIVISION
THUNDER BAY
 LAND TITLES / REGISTRY DIVISION
KENORA/RAINY RIVER



Date: DECEMBER, 1981
 Number: **G-553**
 In service Apr. 15/93.

BELLMORE LAKE G-512



REFERENCES

AREAS WITHIN...
 BR...
 ...

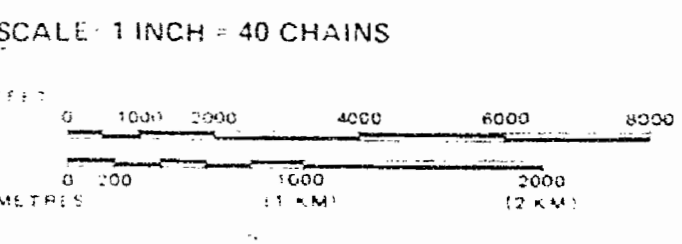
LEGEND

- HIGHWAY AND ROUTE
- OTHER ROAD
- TRAIL
- UNIMPROVED BASE LINES, ETC
- LOTS, MINES, CLAIMS PARCELS ETC
- UNIMPROVED LOTS
- LOT LINES
- PARCEL BOUNDARY
- MINING CLAIMS ETC
- RAILWAY AND RIGHT OF WAY
- UTILITY LINES
- NON PERENNIAL STREAM
- FLOODING OR FLOODING RIGHTS
- SUBDIVISION OR COMPOSITE PLAN
- RESERVATION
- ORIGINAL SHORELINE
- MARSH OR MUSKIEG
- MINES
- TRAVERSE MONUMENT

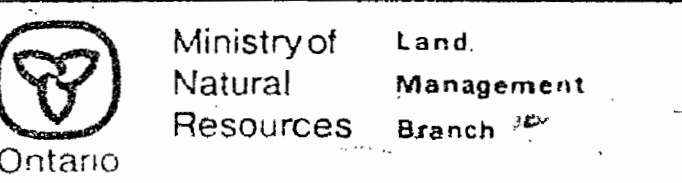
DISPOSITION OF CROWN LANDS

TYPE OF DOCUMENT	SYMBOL
PATENT, SURFACE & MINING RIGHTS...	⊙
SURFACE RIGHTS ONLY...	○
MINING RIGHTS ONLY...	⊙
LEASE, SURFACE & MINING RIGHTS...	⊞
SURFACE RIGHTS ONLY...	⊞
MINING RIGHTS ONLY...	⊞
LICENCE OF OCCUPATION	⊞
ORDER IN COUNCIL	OC
RESERVATION	⊞
CANCELLED	⊞
SAND & GRAVEL	⊞

NOTE: MINING RIGHTS IN PARCELS PATENTED PRIOR TO MAY 6, 1913, VESTED IN ORIGINAL PATENTEE BY THE PUBLIC LANDS ACT, R.S.O. 1970, CHAP. 380, SEC. 63, SUBSEC. 1

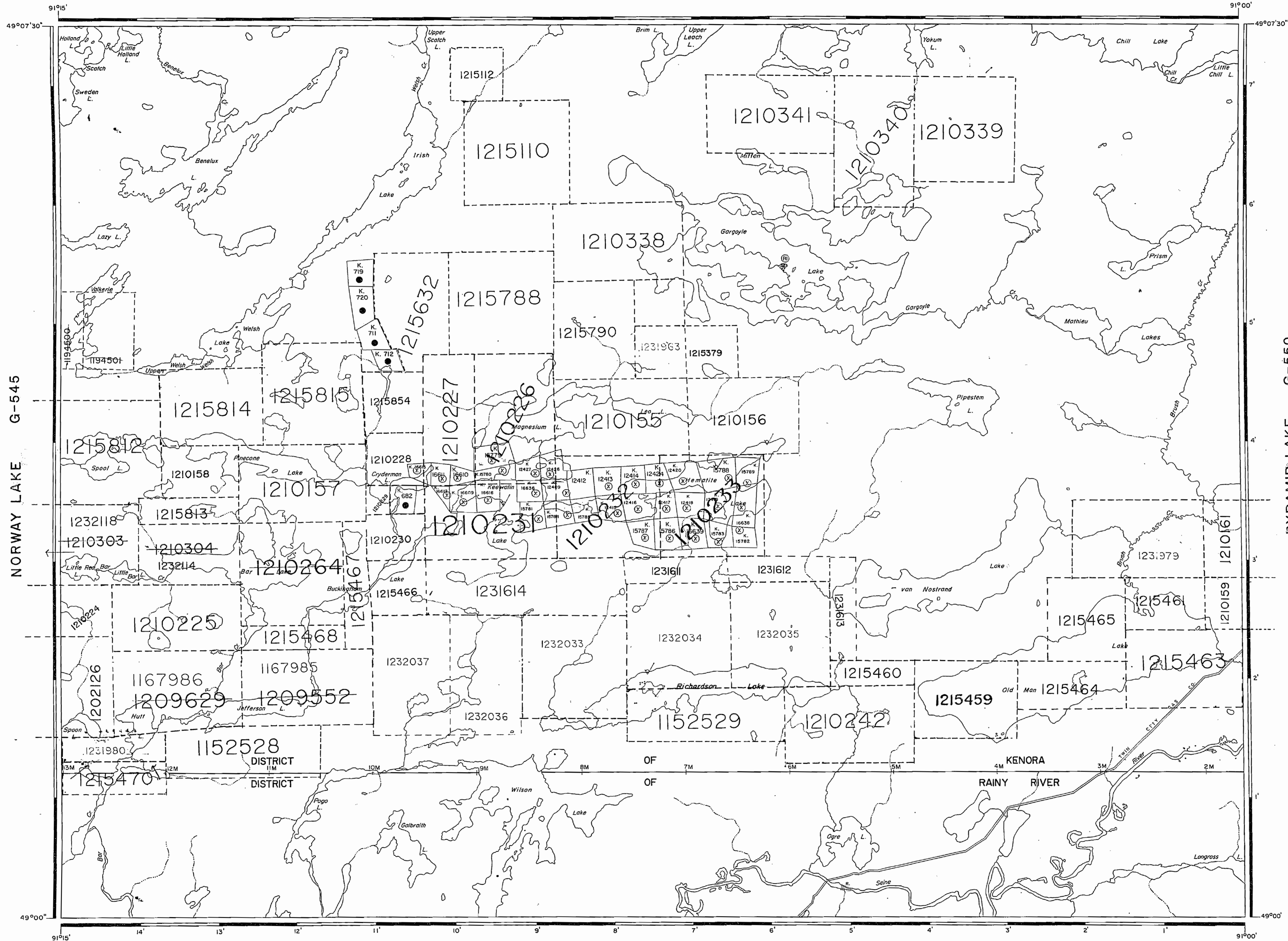


AREA
RICHARDSON LAKE
 M.N.R. ADMINISTRATIVE DISTRICT
ATIKOKAN
 MINING DIVISION
THUNDER BAY
 LAND TITLES / REGISTRY DIVISION
KENORA/RAINY RIVER



Date: DECEMBER, 1981
 Number: **G-553**

UPPER SCOTCH LAKE G-563



REFERENCES

AREAS WITHDRAWN FROM DISPOSITION

S.R. - SURFACE RIGHTS M.R. - MINING RIGHTS

(R) SURFACE AND MINING RIGHTS WITHDRAWN UNDER SEC. 36/80, W 32/83, 31/10/83, FILE: 188501

(S) MINING & SURFACE RIGHTS WITHDRAWN ORDER W-78-40/83, NWR DATED 93/05/87, FOR A PRESCRIBED BURN - SUMMER RESORT LOCATIONS, NOT OPEN FOR STAKING. (SRL SECTION 34C)

DATE OF ISSUE

FEB 24 1998

PROVINCIAL RECORDING OFFICE - SUDBURY

NOTICE: The information that appears on this map has been compiled from various sources, and accuracy is not guaranteed. Those wishing to stake mining claims should consult with the Mining Recorder, Ministry of Northern Development and Mines, for additional information on the status of the lands shown hereon.

LEGEND

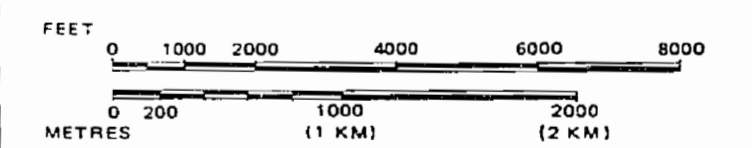
- HIGHWAY AND ROUTE No.
- OTHER ROADS
- TRAILS
- SURVEYED LINES: TOWNSHIPS, BASE LINES, ETC.
- LOTS, MINING CLAIMS, PARCELS, ETC.
- UNSURVEYED LINES: LOT LINES
- PARCEL BOUNDARY
- MINING CLAIMS ETC.
- RAILWAY AND RIGHT OF WAY
- UTILITY LINES
- NON-PERENNIAL STREAM
- FLOODING OR FLOODING RIGHTS
- SUBDIVISION OR COMPOSITE PLAN RESERVATIONS
- ORIGINAL SHORELINE
- MARSH OR MUSKEG
- MINES
- TRANSVERSE MONUMENT

DISPOSITION OF CROWN LANDS

TYPE OF DOCUMENT	SYMBOL
PATENT, SURFACE & MINING RIGHTS	●
" SURFACE RIGHTS ONLY	○
" MINING RIGHTS ONLY	○
LEASE, SURFACE & MINING RIGHTS	■
" SURFACE RIGHTS ONLY	■
" MINING RIGHTS ONLY	■
LICENCE OF OCCUPATION	▼
ORDER-IN-COUNCIL	OC
RESERVATION	⊙
CANCELLED	⊙
SAND & GRAVEL	⊙
LAND USE PERMIT FOR COMMERCIAL TOURISM, OUTPOST CAMPS	⊙

NOTE: MINING RIGHTS IN PARCELS PATENTED PRIOR TO MAY 6, 1913, VESTED IN ORIGINAL PATENTEE BY THE PUBLIC LANDS ACT, R.S.O. 1970, CHAP. 380, SEC. 63, SUBSEC 1.

SCALE: 1 INCH = 40 CHAINS



AREA RICHARDSON LAKE

M.N.R. ADMINISTRATIVE DISTRICT
ATIKOKAN
 MINING DIVISION
THUNDER BAY
 LAND TITLES / REGISTRY DIVISION
KENORA/RAINY RIVER



Date DECEMBER, 1981

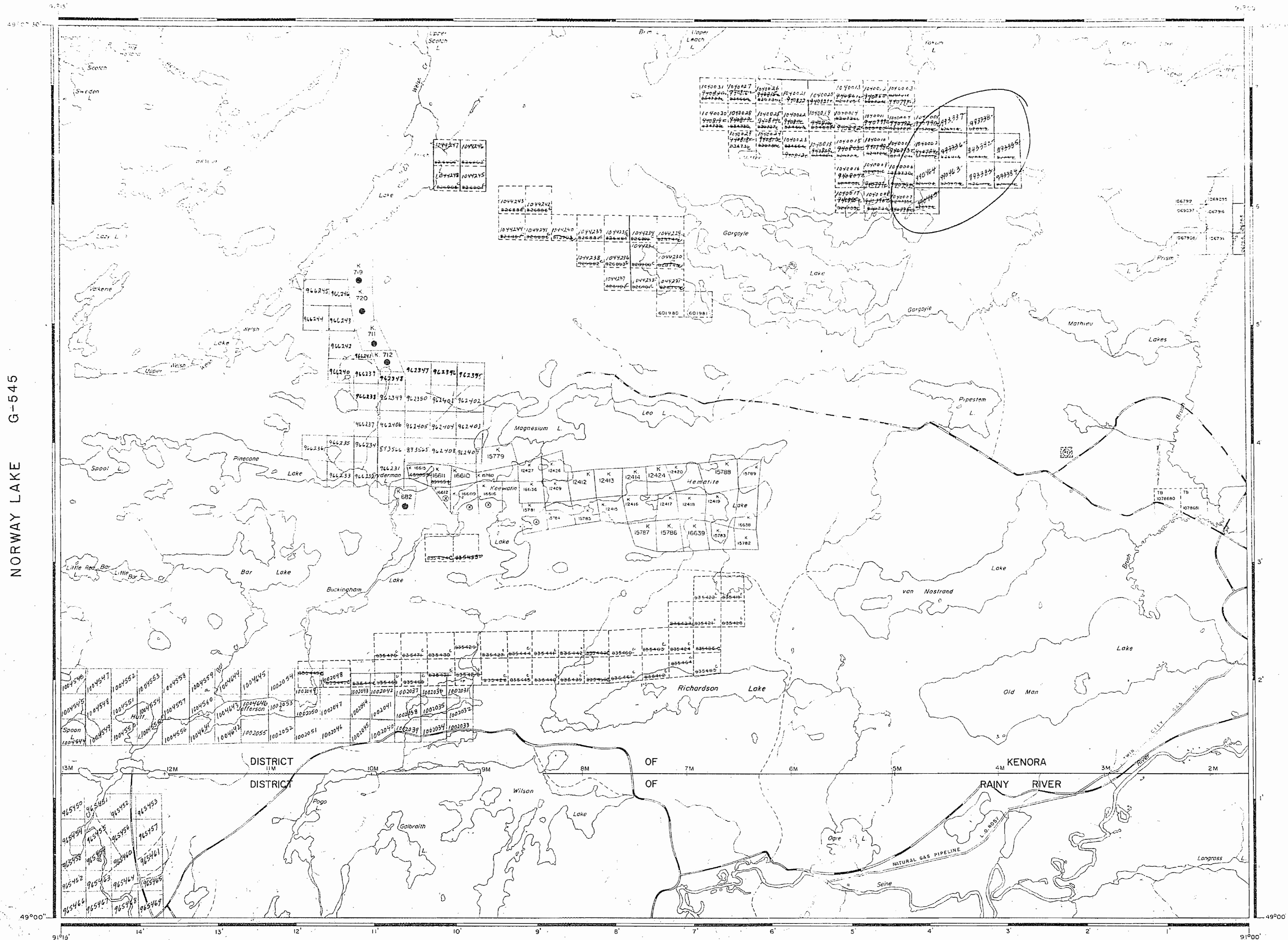
In service Apr. 15/93.

Number

G-553

BELLMORE LAKE G-512

UPPER SCOTCH LAKE G-563



NORWAY LAKE G-545

PYRAMID LAKE G-550

BELLMORE LAKE G-512

REFERENCES

AREAS WITHDRAWN FROM DISPOSITION

SR - SURFACE RIGHTS MR - MINING RIGHTS

Description	Order No.	Date	Disposition	File
SR	100000	1913	SR & MR	100000

SAND AND GRAVEL

RECEIVED
DEPT. OF
MINING
1981

LEGEND

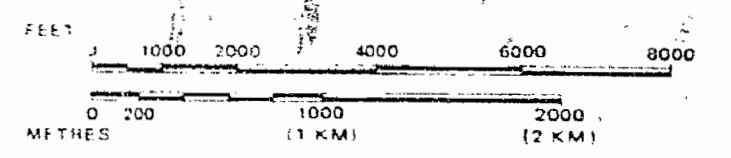
HIGHWAY AND ROUTES	
OTHER ROADS	
TRAILS	
SURVEYED LINES	
TOWNSHIP, BASE LINES, ETC.	
LOTS, MINING CLAIMS, PARCELS, ETC.	
UNSURVEYED LINES	
LOT LINES	
PARCEL BOUNDARY	
MINING CLAIMS ETC.	
RAILWAY AND RIGHT OF WAY	
UTILITY LINES	
NON PERENNIAL STREAM	
FLOODING OR FLOODING RIGHTS	
SUBDIVISION OF COMPOSITE PLANS	
RESERVATIONS	
ORIGINAL SHORELINE	
MARSH OR MUSKEG	
MINES	
TRAVERSE MONUMENT	

DISPOSITION OF CROWN LANDS

TYPE OF DOCUMENT	SYMBOL
PATENT SURFACE & MINING RIGHTS	
" SURFACE RIGHTS ONLY	
" MINING RIGHTS ONLY	
LEASE, SURFACE & MINING RIGHTS	
" SURFACE RIGHTS ONLY	
" MINING RIGHTS ONLY	
LICENCE OF OCCUPATION	
ORDER IN COUNCIL	
RESERVATION	
CANCELLED	
SAND & GRAVEL	

NOTE: MINING RIGHTS IN PARCELS PATENTED PRIOR TO MAY 6, 1913, VESTED IN ORIGINAL PATENTEE BY THE PUBLIC LANDS ACT, R.S.O. 1970, CHAP. 380, SEC. 63, SUBSEC. 1

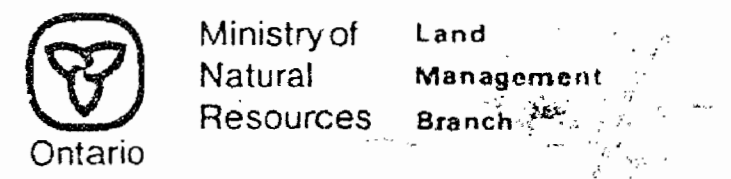
SCALE: 1 INCH = 40 CHAINS



AREA

RICHARDSON LAKE

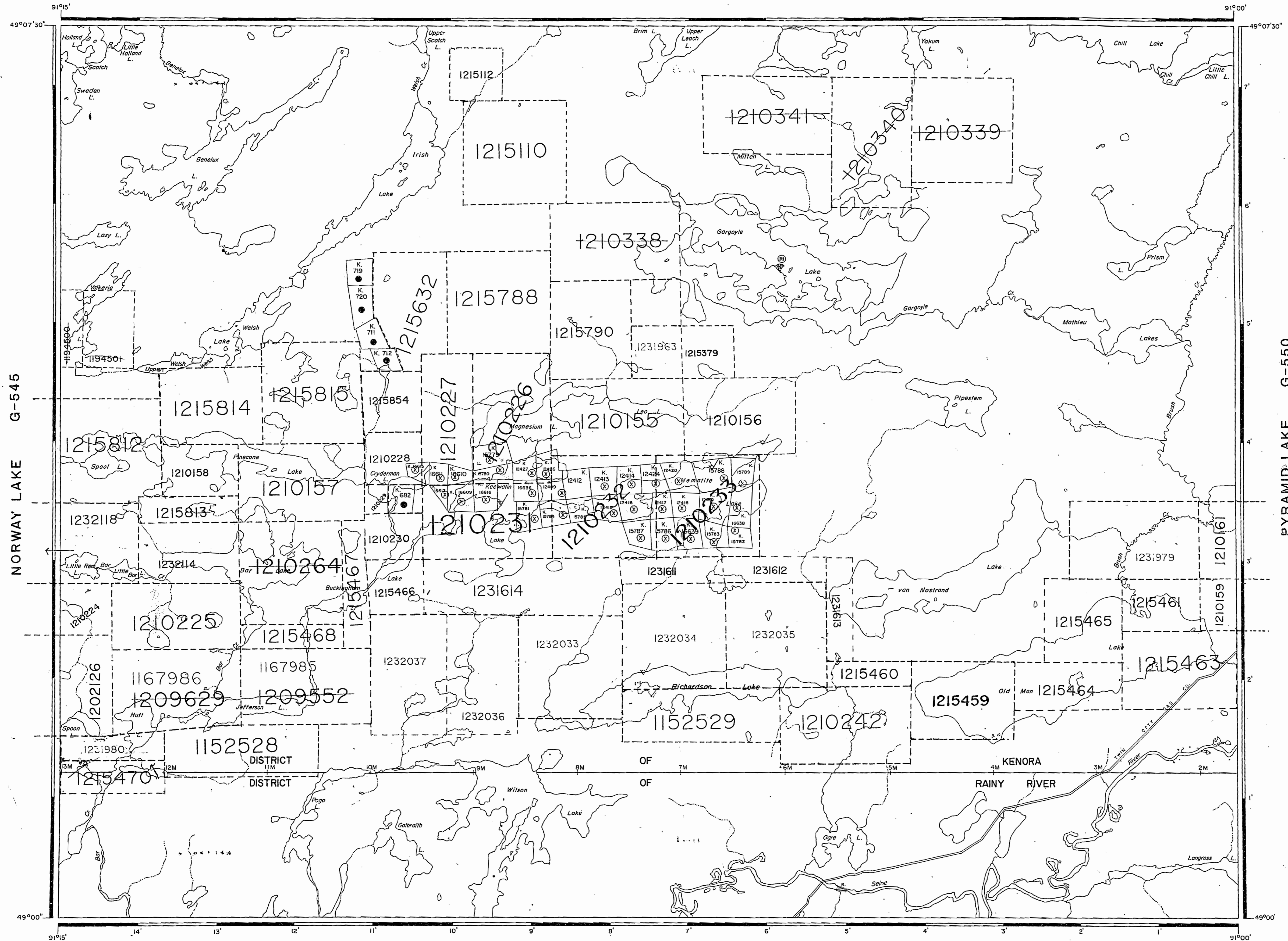
M.N.R. ADMINISTRATIVE DISTRICT
ATIKOKAN
MINING DIVISION
THUNDER BAY
LAND TITLES / REGISTRY DIVISION
KENORA/RAINY RIVER



Date: DECEMBER, 1981 Number: G-553

October 5, 1985

UPPER SCOTCH LAKE G-563



REFERENCES

AREAS WITHDRAWN FROM DISPOSITION

S.R. - SURFACE RIGHTS M.R. - MINING RIGHTS

(R) Description Order No. Date Disposition File
 SURFACE AND MINING RIGHTS WITHDRAWN UNDER
 SEC. 36/80, W 32/83, 31/10/83, FILE: 188501

(S) MINING & SURFACE RIGHTS WITHDRAWN, ORDER W-TB-40/93-NWR
 DATED 93/05/27, FOR A PRESCRIBED BURN-
 RECEIVED 0-18 2/88 IWS 93JAN

DATE OF ISSUE

FEB 27 1998

PROVINCIAL RECORDING
 OFFICE - SUDBURY

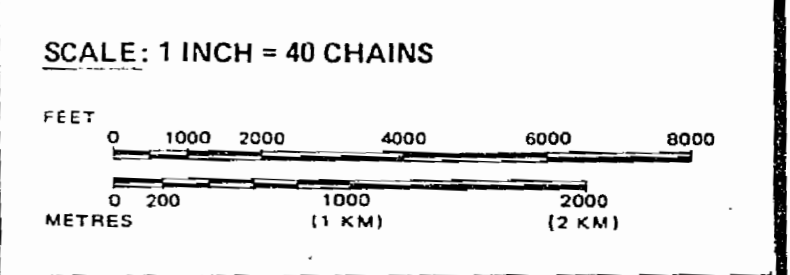
NOTICE:
 The information that appears on this map has been compiled
 from various sources, and accuracy is not guaranteed. Those
 wishing to stake mining claims should consult with the Mining
 Recorder, Ministry of Northern Development and Mines, for
 additional information on the status of the lands shown hereon.
 (SRL) SUMMER RESORT LOCATIONS, NOT OPEN FOR STAKING,
 SECTION 34(4).

LEGEND

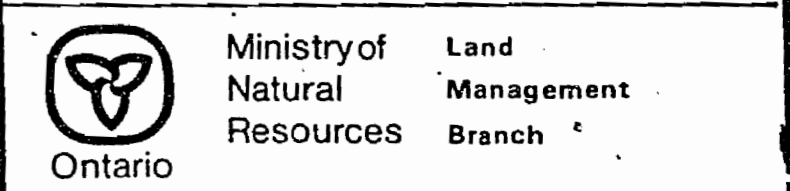
- HIGHWAY AND ROUTE No.
- OTHER ROADS
- TRAILS
- SURVEYED LINES:
 TOWNSHIPS, BASE LINES, ETC.
- LOTS, MINING CLAIMS, PARCELS, ETC.
- UNSURVEYED LINES:
 LOT LINES
- PARCEL BOUNDARY
- MINING CLAIMS ETC.
- RAILWAY AND RIGHT OF WAY
- UTILITY LINES
- NON-PERENNIAL STREAM
- FLOODING OR FLOODING RIGHTS
- SUBDIVISION OR COMPOSITE PLAN
- RESERVATIONS
- ORIGINAL SHORELINE
- MARSH OR MUSKEG
- MINES
- TRANSVERSE MONUMENT

DISPOSITION OF CROWN LANDS

TYPE OF DOCUMENT	SYMBOL
PATENT, SURFACE & MINING RIGHTS	●
" SURFACE RIGHTS ONLY	○
" MINING RIGHTS ONLY	◐
LEASE, SURFACE & MINING RIGHTS	■
" SURFACE RIGHTS ONLY	◼
" MINING RIGHTS ONLY	◻
LICENCE OF OCCUPATION	◄
ORDER-IN-COUNCIL	OC
RESERVATION	⊖
CANCELLED	⊙
SAND & GRAVEL	⊗
LAND USE PERMIT FOR COMMERCIAL TOURISM, OUTPOST CAMPS	⊕
NOTE: MINING RIGHTS IN PARCELS PATENTED PRIOR TO MAY 6, 1913, VESTED IN ORIGINAL PATENTEE BY THE PUBLIC LANDS ACT, R.S.O. 1970, CHAP. 380, SEC. 63, SUBSEC. 1.	



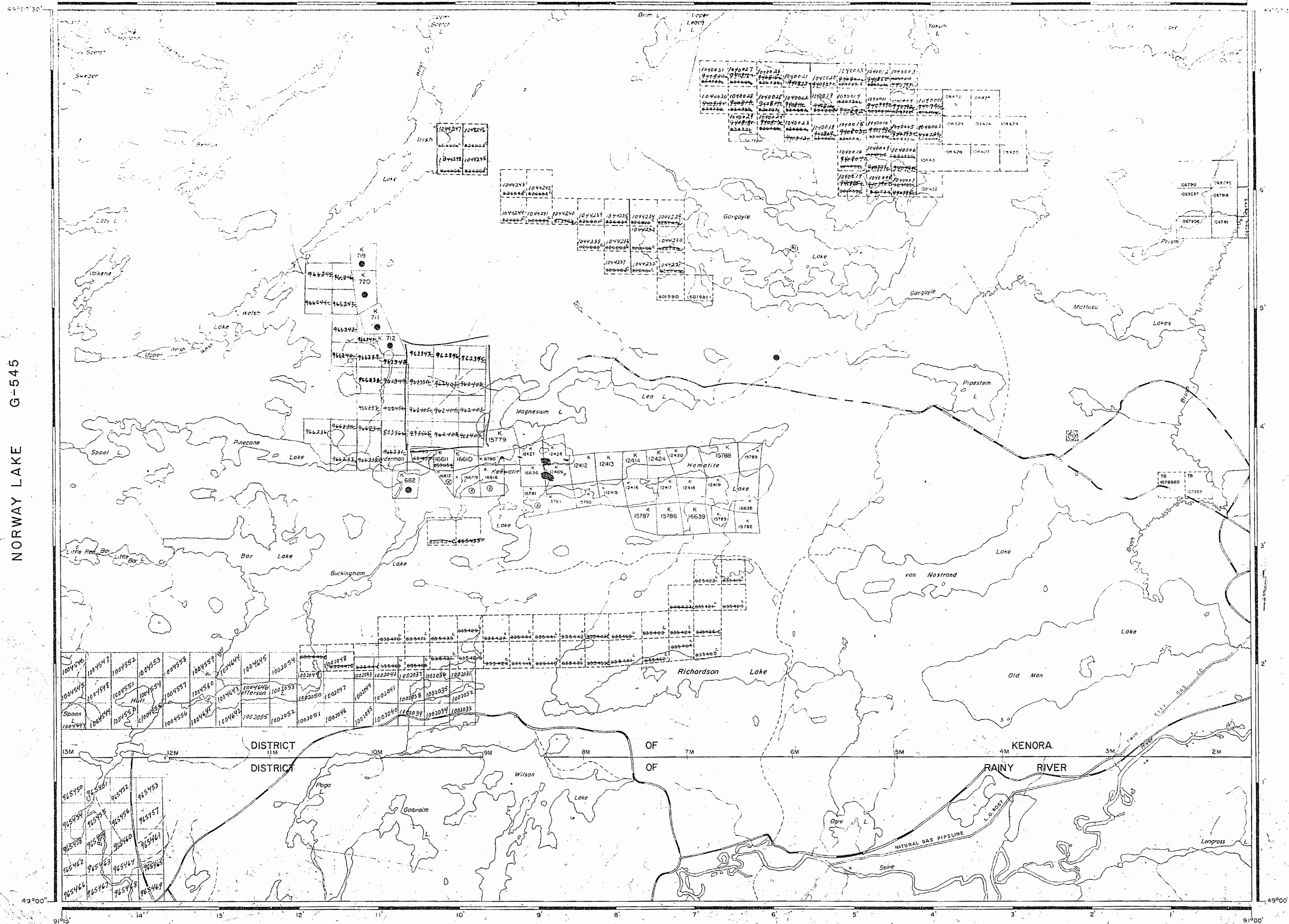
AREA
RICHARDSON LAKE
 M.N.R. ADMINISTRATIVE DISTRICT
ATIKOKAN
 MINING DIVISION
"THUNDER BAY"
 LAND TITLES / REGISTRY DIVISION
KENORA/RAINY RIVER



Date: DECEMBER, 1981 Number: **G-553**
 In service Apr. 15/93;

BELLMORE LAKE G-512

UPPER SCOTCH LAKE G-563



NORWAY LAKE G-545


PYRAMID LAKE G-550

BELLMORE LAKE G-512

REFERENCES

AREAS WITHDRAWN FROM DISPOSITION

SR - SURFACE RIGHTS	MR - MINING RIGHTS
Disposition	Order No.
1970 24 100	10 22 82
1970 24 100	10 22 82



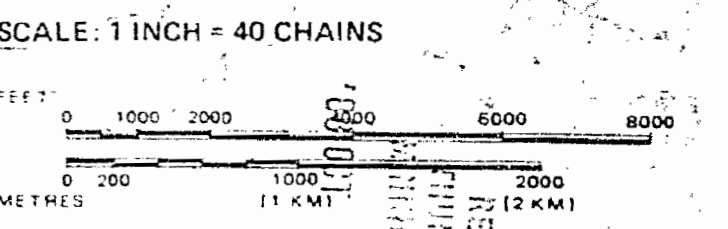
LEGEND

HIGHWAY AND ROUTE NO.	
OTHER ROADS	
TRAILS	
SURVEYED LINES	
TOWNSHIP, RANGE LINES ETC.	
LOTS, MINING CLAIMS, PARCELS, ETC.	
UNSURVEYED LINES	
LOT LINES	
PARCEL BOUNDARY	
MINING CLAIMS ETC.	
RAILWAY AND RIGHT OF WAY	
UTILITY LINES	
NON PERENNIAL STREAM	
FLOODING OR FLOODING RIGHTS	
SUBDIVISION OR COMPOSITE PLAN	
RESERVATIONS	
ORIGINAL SHORELINE	
MARSH OR MUSKEG	
MINES	
TRAVERSE MONUMENT	

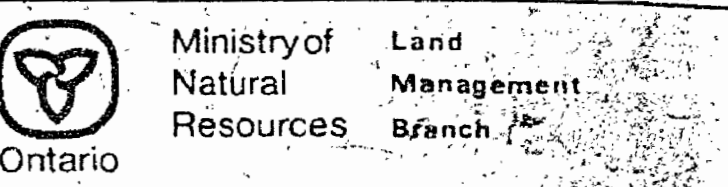
DISPOSITION OF CROWN LANDS

TYPE OF DOCUMENT	SYMBOL
PATENT, SURFACE & MINING RIGHTS	
" SURFACE RIGHTS ONLY	
" MINING RIGHTS ONLY	
LEASE, SURFACE & MINING RIGHTS	
" SURFACE RIGHTS ONLY	
" MINING RIGHTS ONLY	
LICENCE OF OCCUPATION	
ORDER IN COUNCIL	
RESERVATION	
CANCELLED	
SAND & GRAVEL	

NOTE: MINING RIGHTS IN PARCELS PATENTED PRIOR TO MAY 6, 1913, VESTED IN ORIGINAL PATENTEE BY THE PUBLIC LANDS ACT, R.S.O. 1970, CHAP. 380, SEC. 63, SUBSEC. 1.



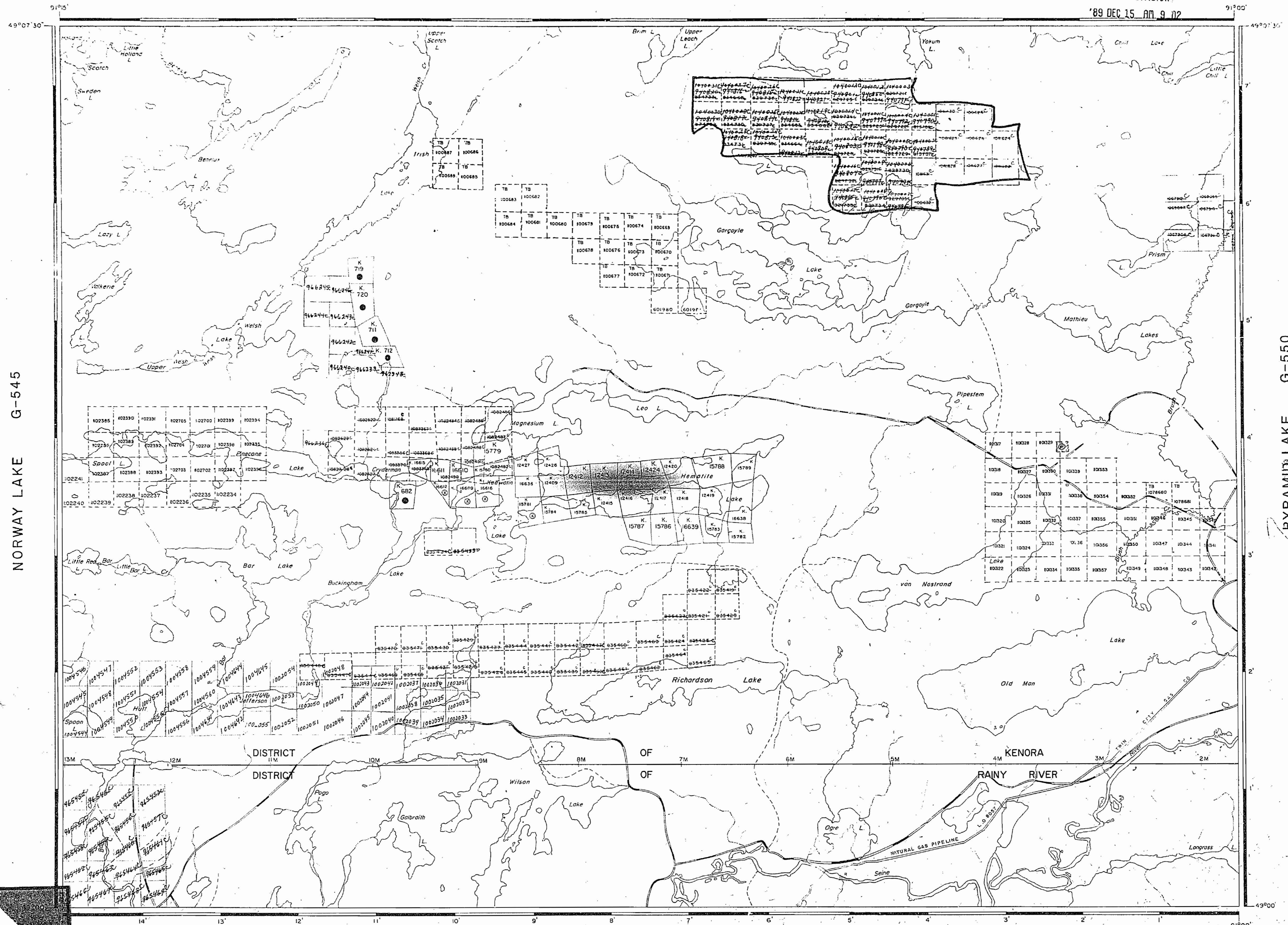
AREA
RICHARDSON LAKE
 M.N.R. ADMINISTRATIVE DISTRICT
ATIKOKAN
 MINING DIVISION
THUNDER BAY
 LAND TITLES / REGISTRY DIVISION
KENORA/RAINY RIVER



Date: DECEMBER, 1981
 Number: **G-553**
 October 8, 1985

UPPER SCOTCH LAKE G-563

RECEIVED
THUNDER BAY
MINING DIVISION
'89 DEC 15 AM 9 02



REFERE

AREAS WITHDRAWN FROM
SR. - SURFACE RIGHTS MR. -
Description Order No. Date Deposited
SEC 36/40 A 327/41 1/17/73 S.R.A.M.P. 1/10

SAND AND GRAVEL
QUARRY PERMIT

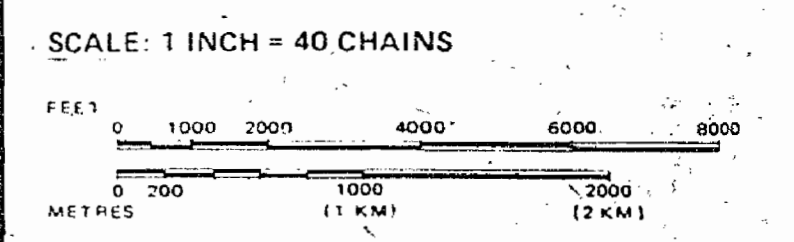
LEGEND

- HIGHWAY AND ROUTE No.
- OTHER ROADS
- TRANS
- SURVEYED LINES
TOWNSHIPS, BASE LINES, ETC.
- LOTS, MINING C. A. M.S, PARCELS, ETC.
- UNSURVEYED LINES
LOT LINES
- PARCEL BOUNDARY
- MINING CLAIMS ETC.
- RAILWAY AND RIGHT OF WAY
- UTILITY LINES
- NON PERENNIAL STREAM
- FLOODING OR FLOODING RIGHTS
- SUBDIVISION OR COMPOSITE PLAN
- RESERVATIONS
- ORIGINAL SHORELINE
- MARSH OR MUSKEG
- MINES
- TRAVERSE MONUMENT

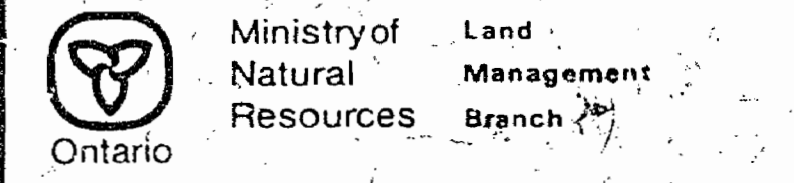
DISPOSITION OF CROWN LANDS

TYPE OF DOCUMENT	SYMBOL
PATENT, SURFACE & MINING RIGHTS	
" SURFACE RIGHTS ONLY	
" MINING RIGHTS ONLY	
LEASE, SURFACE & MINING RIGHTS	
" SURFACE RIGHTS ONLY	
" MINING RIGHTS ONLY	
LICENCE OF OCCUPATION	
ORDER-IN-COUNCIL	
RESERVATION	
CANCELLED	
SAND & GRAVEL	

NOTE: MINING RIGHTS IN PARCELS PATENTED PRIOR TO MAY 6, 1913, VESTED IN ORIGINAL PATENTEES BY THE PUBLIC LANDS ACT, R.S.O. 1970, CHAP. 380, SEC. 63, SUBSEC. 1.



AREA
RICHARDSON LAKE
M.N.R. ADMINISTRATIVE DISTRICT
ATIKOKAN
MINING DIVISION
THUNDER BAY
LAND TITLES / REGISTRY DIVISION
KENORA/RAINY RIVER

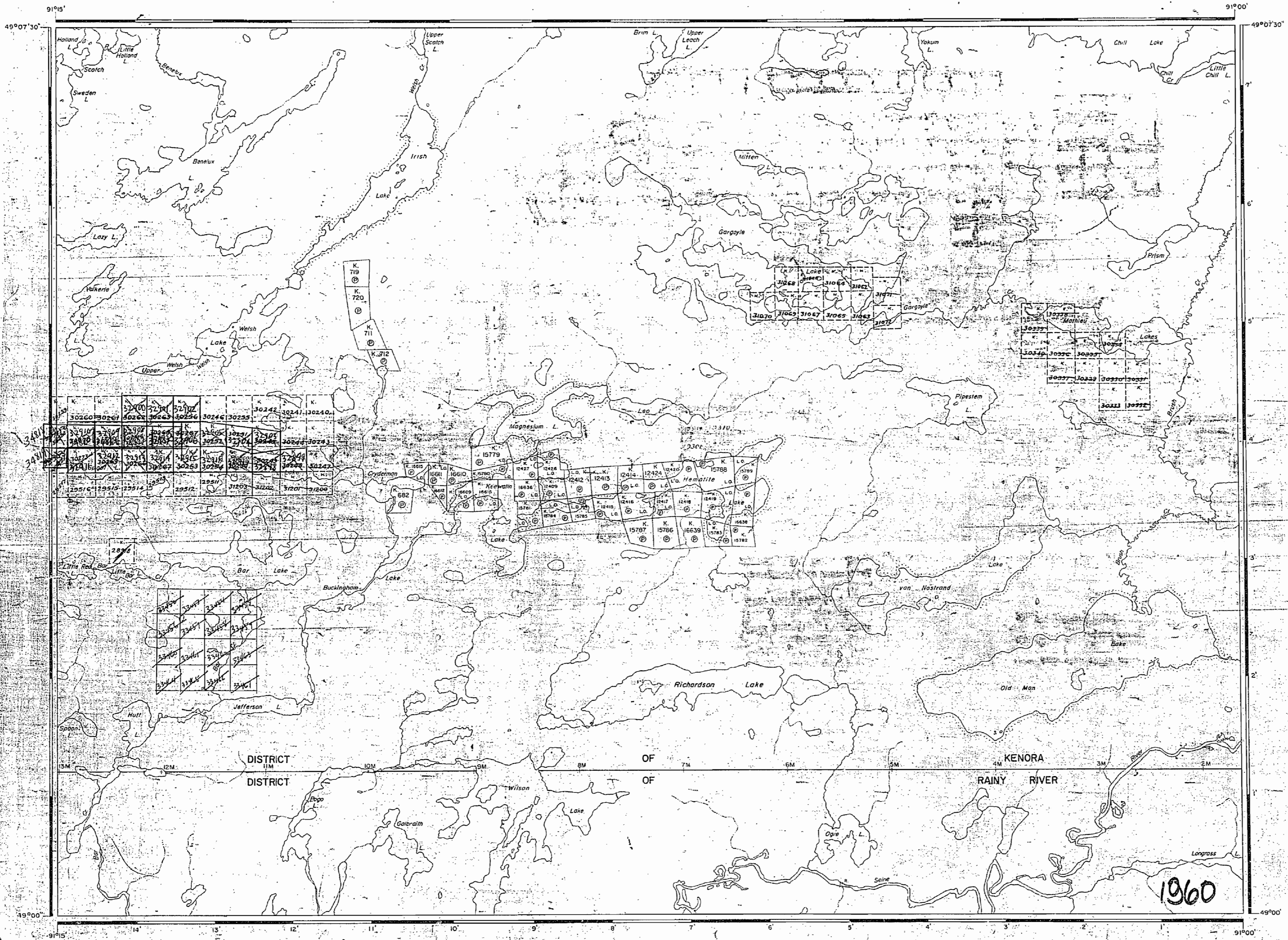


Date: DECEMBER, 1981
Number: **G-553**
October 8, 1985

BELLMORE LAKE G-512

NORWAY LAKE G-545

PYRAMID LAKE G-550



AREA OF
RICHARDSON LAKE

DISTRICT OF
KENORA-RAINY RIVER

KENORA-FORT FRANCES
MINING DIVISION

SCALE: 1-INCH= 40 CHAINS

LEGEND

- PATENTED LAND Ⓟ
- CROWN LAND SALE C.S.
- LEASES Ⓛ
- LOCATED LAND Loc.
- LICENSE OF OCCUPATION L.O.
- MINING RIGHTS ONLY M.R.O.
- SURFACE RIGHTS ONLY S.R.O.
- ROADS —
- IMPROVED ROADS —
- KING'S HIGHWAYS —
- RAILWAYS —
- POWER LINES —
- MARSH OR MUSKEG —
- MINES *

NOTES

400' Reserve. to Dept. of Lands & Forests shown thus: —

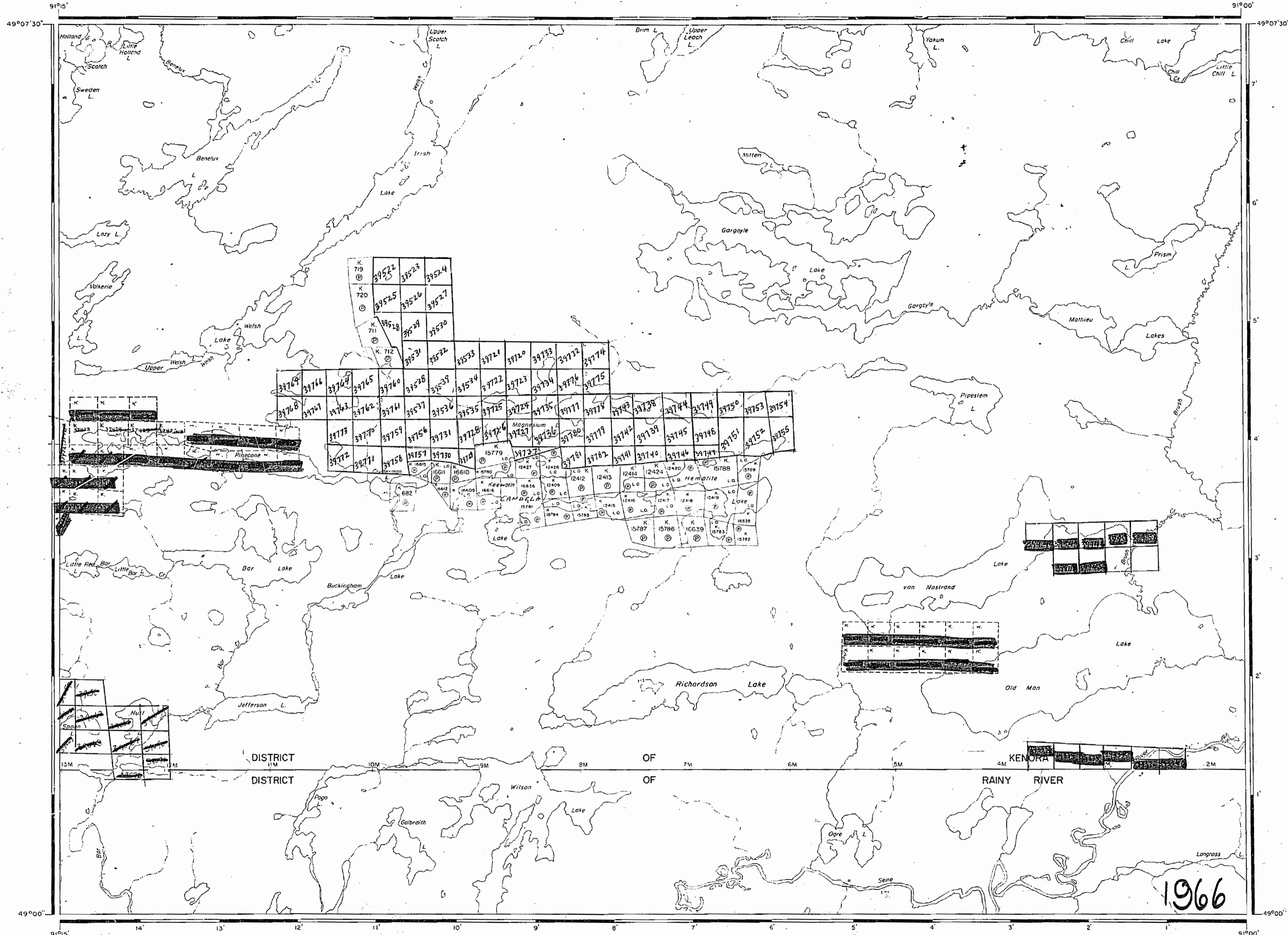
0d. 26/60
 Jan 21/61
 May 11/61
 June 2/61
 Aug 3/61
 Dec 27/61
 Feb 4/62
 Oct 8/63
 Oct 25/63



PLAN NO. **M-2384**

DEPARTMENT OF MINES
— ONTARIO —

1960



AREA OF
RICHARDSON LAKE

DISTRICT OF
KENORA-RAINY RIVER

KENORA-FORT FRANCES
MINING DIVISION

SCALE: 1-INCH = 40 CHAINS

LEGEND

- PATENTED LAND Ⓢ
- CROWN LAND SALE C.S.
- LEASES Ⓛ
- LOCATED LAND Loc.
- LICENSE OF OCCUPATION L.O.
- MINING RIGHTS ONLY M.R.O.
- SURFACE RIGHTS ONLY S.R.O.
- ROADS —
- IMPROVED ROADS —
- KING'S HIGHWAYS —
- RAILWAYS —
- POWER LINES —
- MARSH OR MUSKEG —
- MINES Ⓧ

NOTES

400' Reserve to Dept. of Lands & Forests shown thus: —

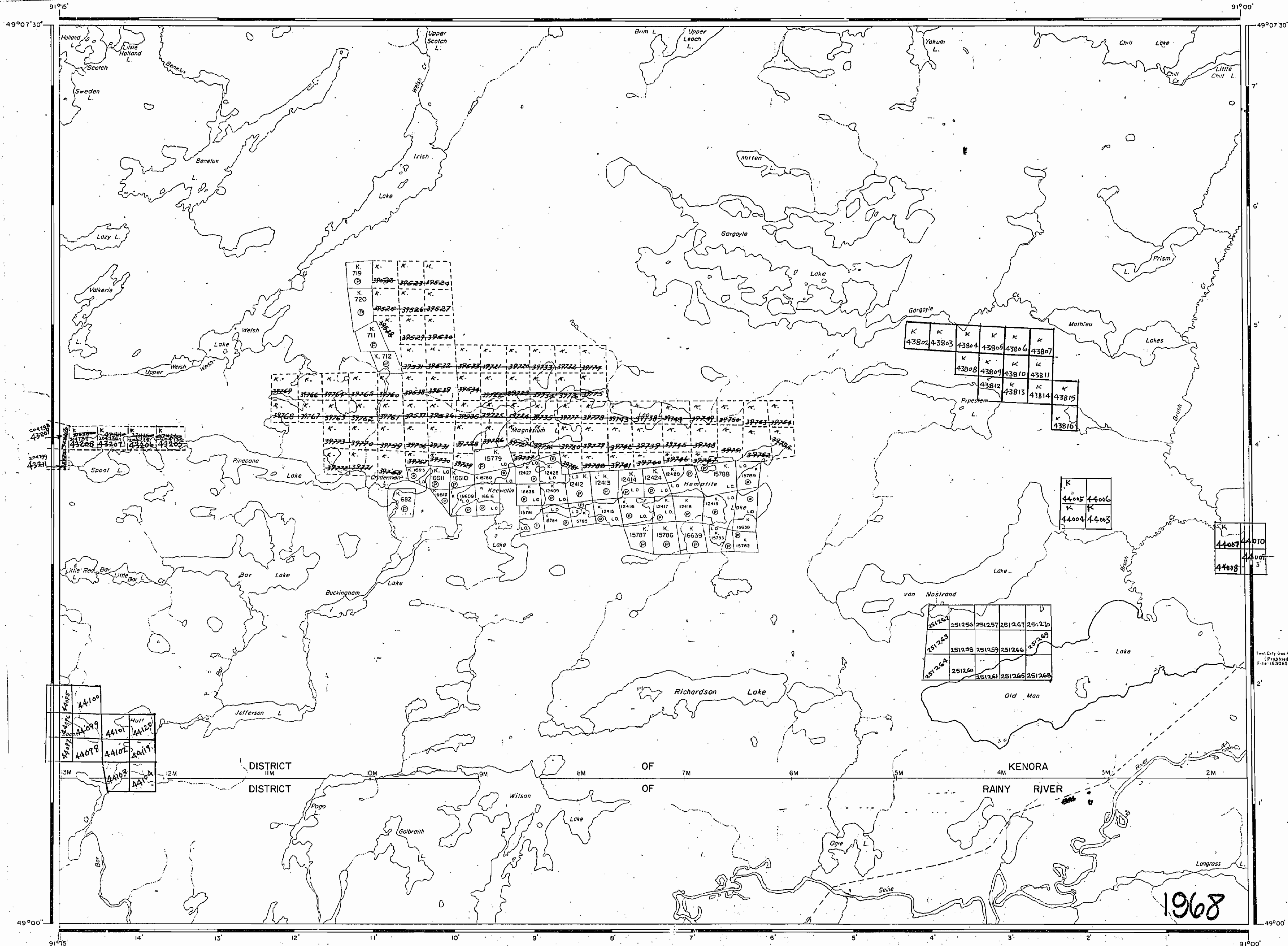
KENORA
 FILED:
 REC'D. FEB 28 1966
 RECEIPT NO.
 MINING DIVISION

May 10/66
MAY 12/66
June 9/66
July 19/66
Sept 13/66
Oct 14/66
Oct. 27/1966
May 4/67
Nov. 21/67
Apr. 19/68
May 29/68

1966

PLAN NO. **M-2384**

DEPARTMENT OF MINES
— ONTARIO —



AREA OF
RICHARDSON LAKE
 DISTRICT OF
 KENORA-RAINY RIVER
 KENORA-FORT FRANCES
 MINING DIVISION
 SCALE: 1-INCH = 40 CHAINS

LEGEND

- PATENTED LAND Ⓟ
- CROWN LAND SALE C.S.
- LEASES Ⓛ
- LOCATED LAND Loc.
- LICENSE OF OCCUPATION L.O.
- MINING RIGHTS ONLY M.R.O.
- SURFACE RIGHTS ONLY S.R.O.
- ROADS —
- IMPROVED ROADS —
- KING'S HIGHWAYS —
- RAILWAYS —
- POWER LINES —
- MARSH OR MUSKEG —
- MINES *

NOTES

400' Reserve to Dept. of Lands & Forests shown thus: —

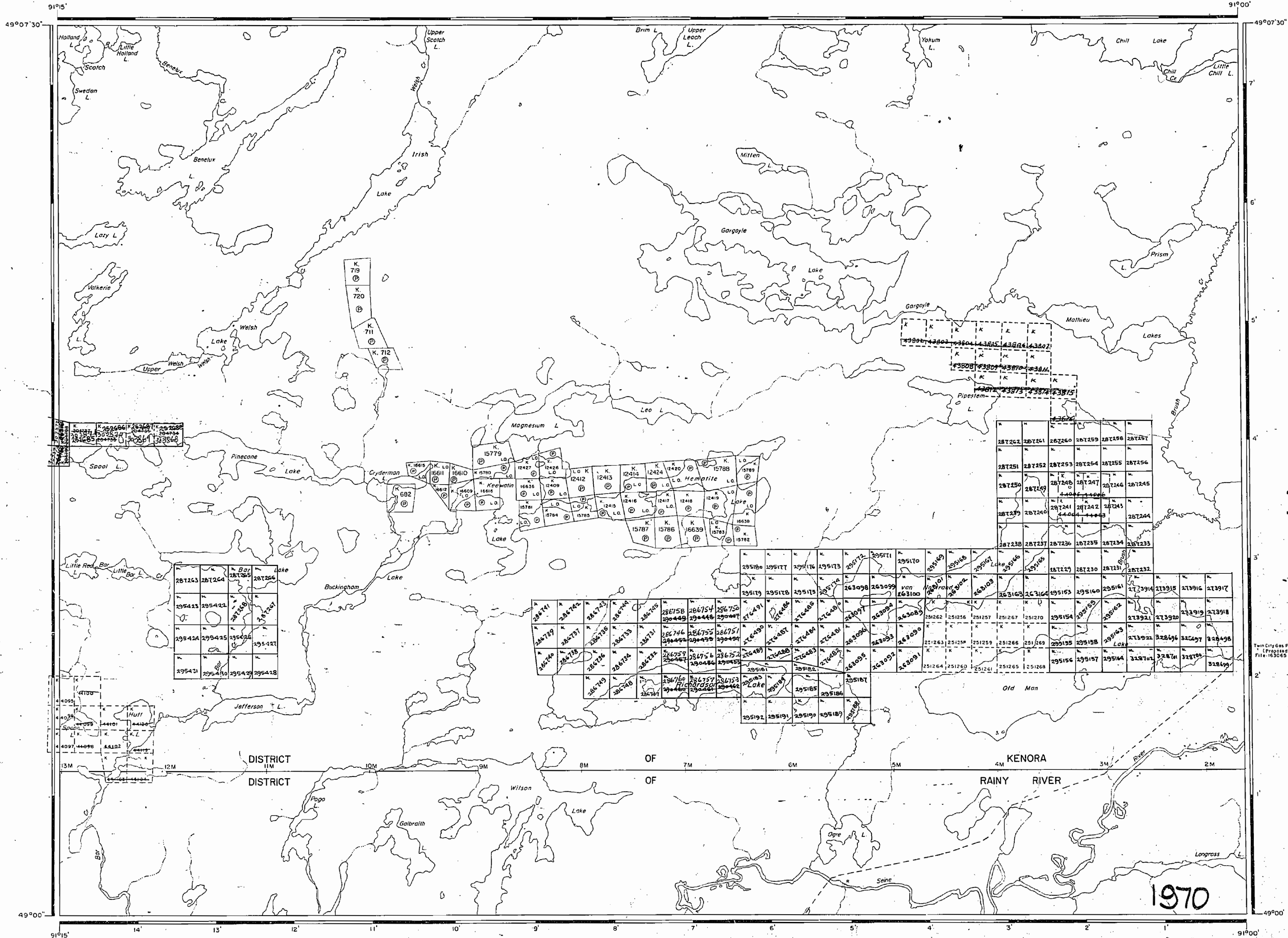
KENORA
 MINING DIV.
RECEIVED
 JUN 10 1968
 AM 7:30 PM 8:55

June 26/68
July 10/68
Sept 3/68
July 7/69
March 5/68

1968

PLAN NO. **M-2384**

DEPARTMENT OF MINES
 - ONTARIO -



AREA OF
RICHARDSON LAKE

DISTRICT OF
KENORA-RAINY RIVER

KENORA
MINING DIVISION

SCALE: 1-INCH = 40 CHAINS

LEGEND

- PATENTED LAND Ⓟ
- CROWN LAND SALE C.S.
- LEASES Ⓛ
- LOCATED LAND Loc.
- LICENSE OF OCCUPATION L.O.
- MINING RIGHTS ONLY M.R.O.
- SURFACE RIGHTS ONLY S.R.O.
- ROADS —
- IMPROVED ROADS —
- KING'S HIGHWAYS —
- RAILWAYS —
- POWER LINES —
- MARSH OR MUSKEG —
- MINES —

NOTES

400' Reserve to Dept. of Lands & Forests shown thus:

KENORA
 FILED:
 REC'D. MAY 19 1970
 RECEIPT No.
MINING DIVISION

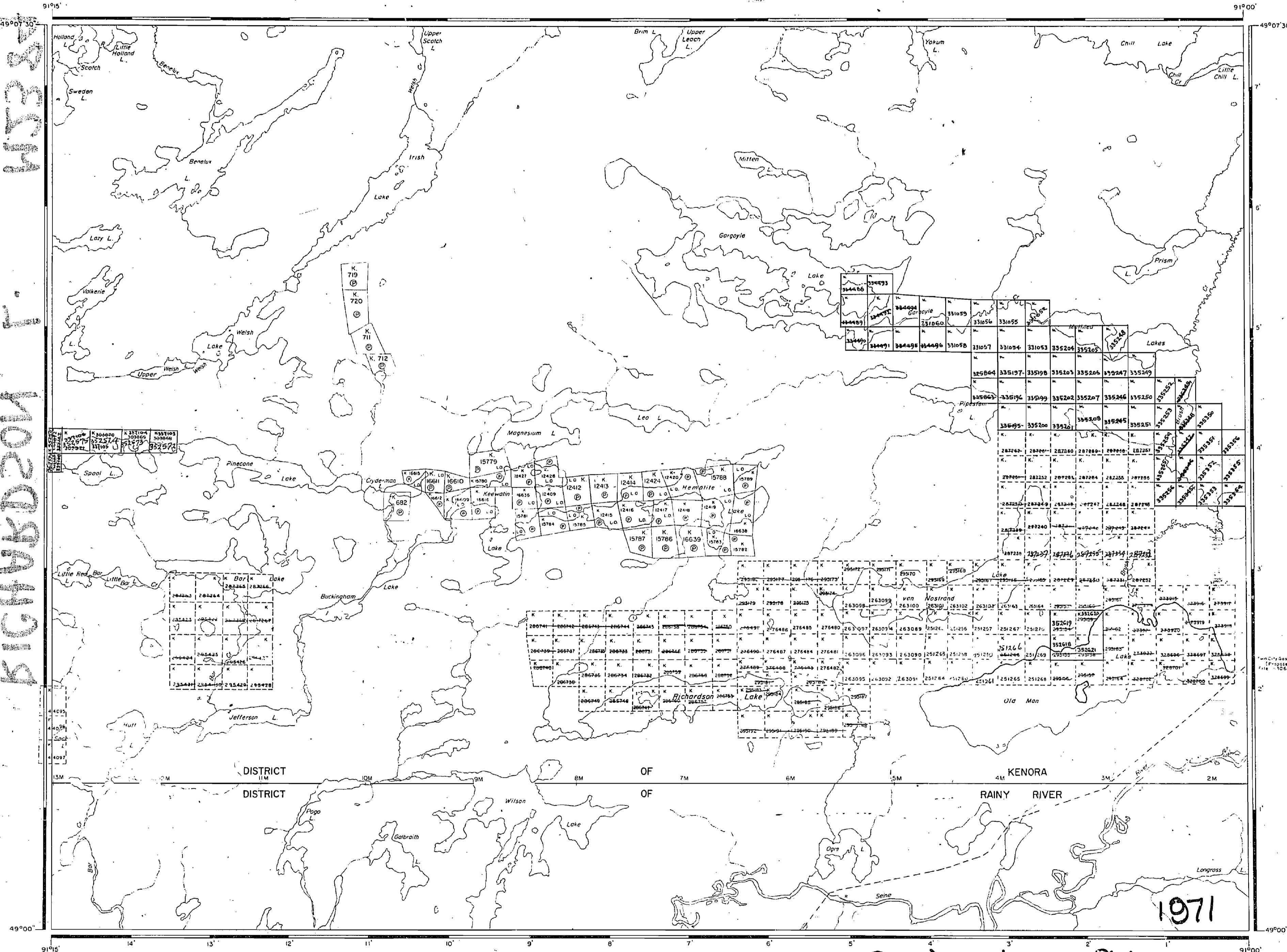
July 1/70
 Sept 1/70
SEP 23 1970
 1000 to
 2000 to
 Dec 3/70
 Jan 1/71
 Aug 4/71
 Oct 2/71
 Nov 2/71

PLAN NO. **M-2384**

DEPARTMENT OF MINES
— ONTARIO —

1970

RICHARDSON LAKE



AREA OF
RICHARDSON LAKE
 DISTRICT OF
 KENORA-RAINY RIVER
 KENORA
 MINING DIVISION
 SCALE: 1-INCH = 40 CHAINS

LEGEND

PATENTED LAND	Ⓟ
CROWN LAND SALE	C.S.
LEASES	Ⓛ
LOCATED LAND	Loc.
LICENSE OF OCCUPATION	L.O.
MINING RIGHTS ONLY	M.R.O.
SURFACE RIGHTS ONLY	S.R.O.
ROADS	—
IMPROVED ROADS	—
KING'S HIGHWAYS	—
RAILWAYS	—
POWER LINES	—
MARSH OR MUSKEG	—
MINES	Ⓧ

NOTES
 400' Reserve to Dept. of Lands & Forests shown thus: —

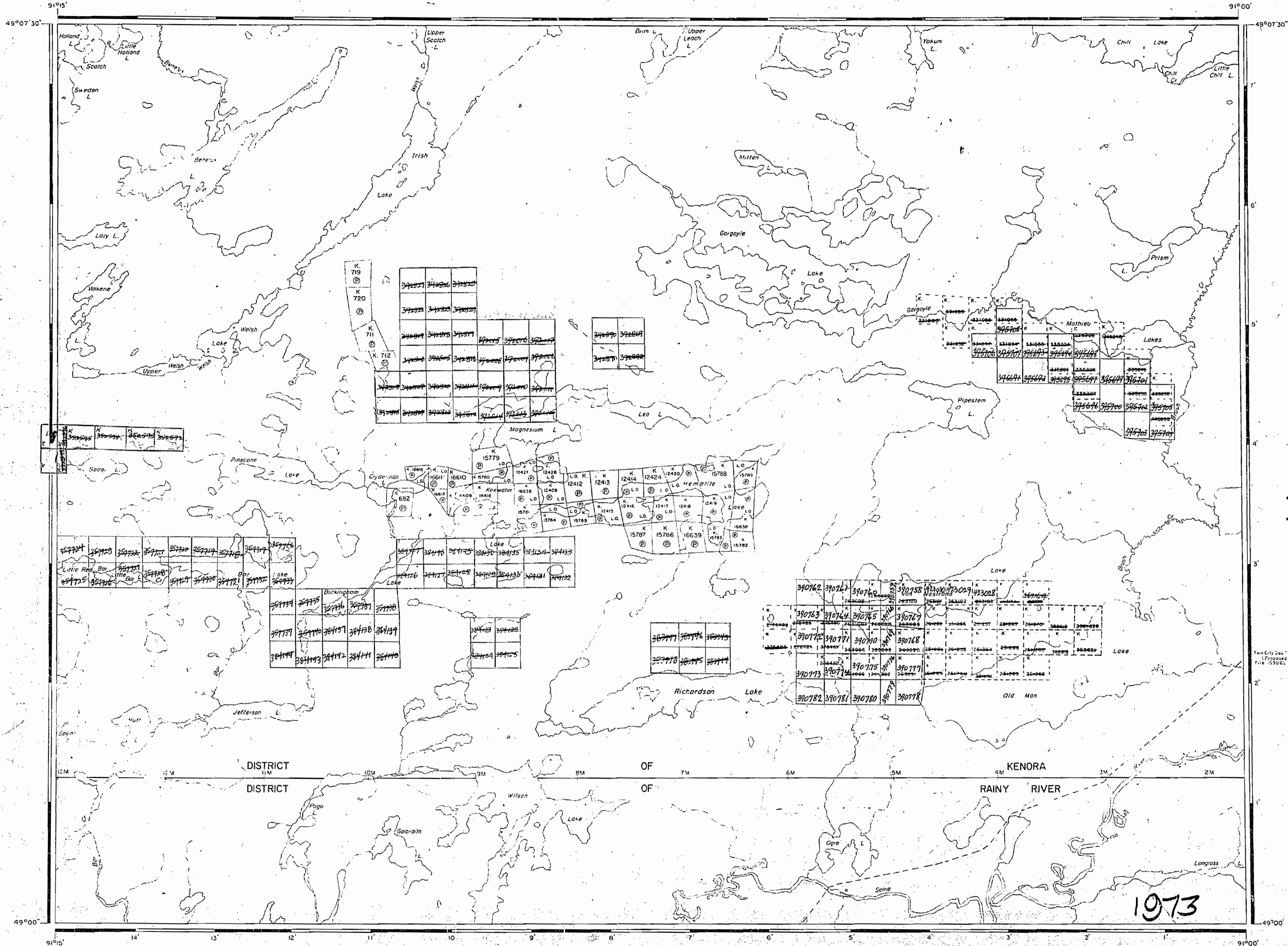
KENORA
 FILED:
 REC'D. DEC - 7 1971
 RECEIPT No.
 MINING DIVISION
 April 11/72
 June 14/72
 Oct. 11/72
 Nov. 10/72
 Dec. 11/72
 Jan. 16/73
 2/21/73
 4/16/73
 5/19/73
 5/22/73
 Sept. 18/73

DISTRICT OF KENORA
 DISTRICT OF RAINY RIVER

NATIONAL TOPOGRAPHIC SERIES 52 G 3
 PLAN NO. **M-2384**
 ONTARIO
 DEPARTMENT OF MINES
 AND NORTHERN AFFAIRS

Richardson Lake

1971



AREA OF
RICHARDSON LAKE

DISTRICT OF
KENORA-RAINY RIVER

KENORA
MINING DIVISION

SCALE: 1-INCH = 40 CHAINS

LEGEND

- PATENTED LAND Ⓟ
- CROWN LAND SALE C.S.
- LEASES Ⓛ
- LOCATED LAND Loc.
- LICENSE OF OCCUPATION L.O.
- MINING RIGHTS ONLY M.R.O.
- SURFACE RIGHTS ONLY S.R.O.
- ROADS —
- IMPROVED ROADS —
- KING'S HIGHWAYS —
- RAILWAYS —
- POWER LINES —
- MARSH OR MUSKEG —
- MINES *

NOTES

400' Reserve to Dept. of Lands & Forests shown thus: —

October 1, 1973
Nov. 21/73

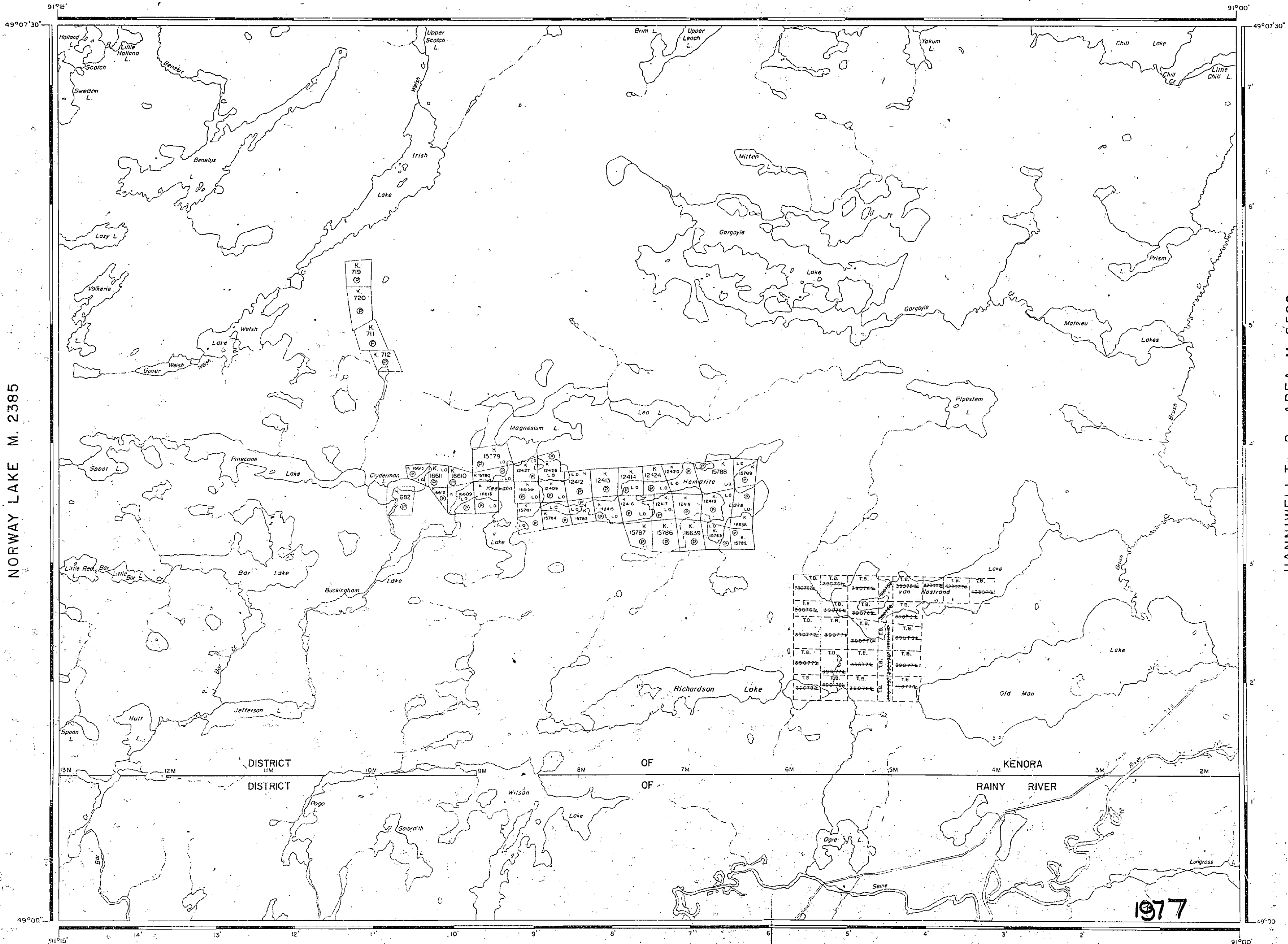
NATIONAL TOPOGRAPHIC SERIES 52 G 3

PLAN NO. M-2384

MINISTRY OF NATURAL RESOURCES
SURVEYS AND MAPPING BRANCH

1973

UPPER SCOTCH LAKE M. 2051



AREA OF
RICHARDSON LAKE

DISTRICT OF
 KENORA - RAINY RIVER
 THUNDER BAY
 MINING DIVISION

SCALE: 1-INCH = 40 CHAINS

LEGEND

PATENTED LAND	Ⓟ
CROWN LAND SALE	C.S.
LEASES	Ⓞ
LOCATED LAND	Loc.
LICENSE OF OCCUPATION	L.O.
MINING RIGHTS ONLY	M.R.O.
SURFACE RIGHTS ONLY	S.R.O.
ROADS	—
IMPROVED ROADS	—
KING'S HIGHWAYS	—
RAILWAYS	—
POWER LINES	—
MARSH OR MUSKEG	—
MINES	ⓧ

NOTES

400' surface rights reservation along the shores of all lakes and rivers.

February 17, 1977

HANNIWELL T.P. 8 AREA M. 2598

NORWAY LAKE M. 2385

1977

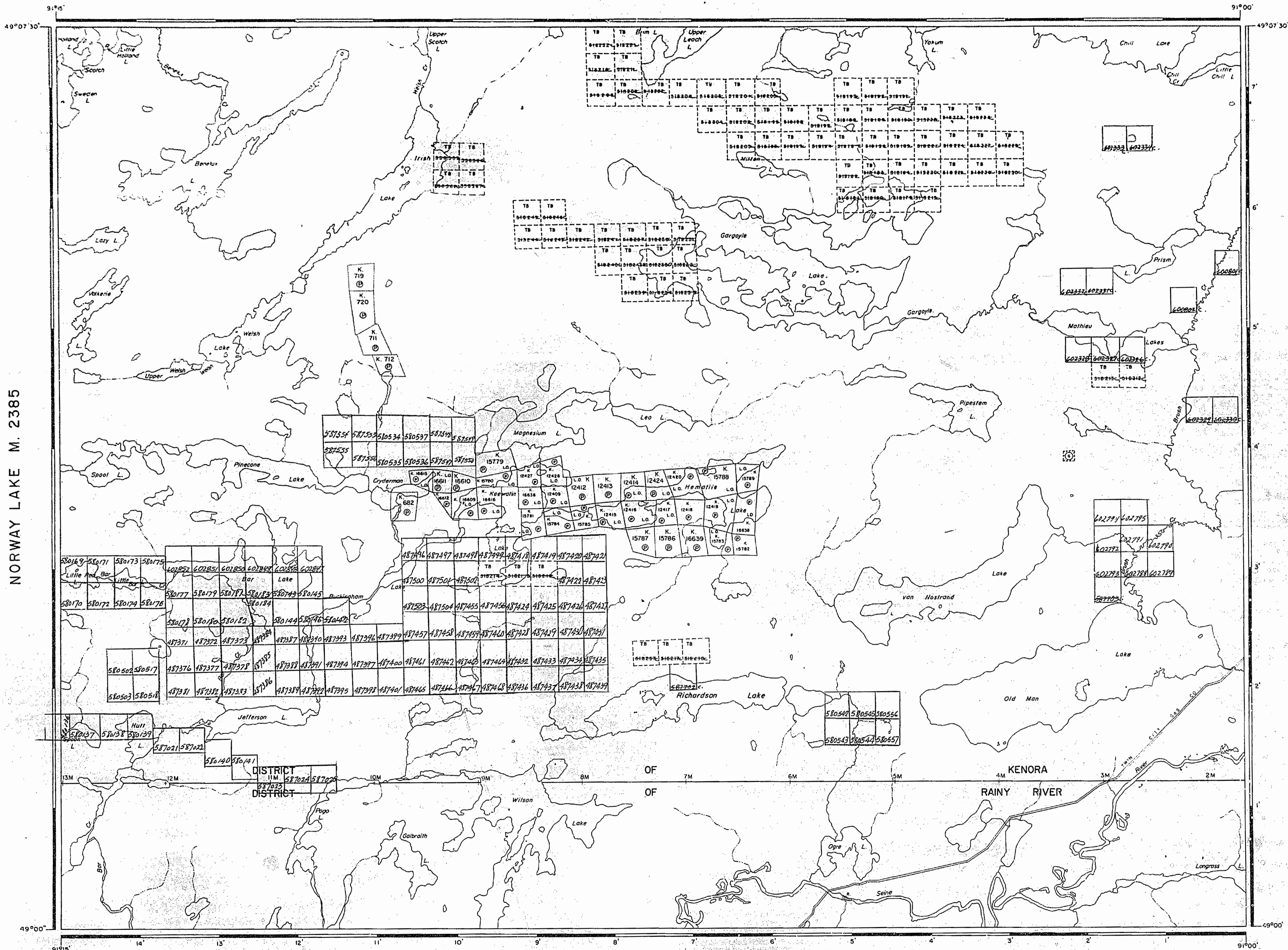
BELLMORE LAKE M. 2248

ATKINSON DISTRICT
 NATIONAL TOPOGRAPHIC SERIES 5263

PLAN NO. M-2384

ONTARIO
 MINISTRY OF NATURAL RESOURCES

UPPER SCOTCH LAKE M. 2051



NORWAY LAKE M. 2385

AREA OF
RICHARDSON LAKE
 DISTRICT OF
 KENORA - RAINY RIVER
 THUNDER BAY
 MINING DIVISION
 SCALE: 1-INCH = 40 CHAINS

LEGEND

PATENTED LAND	⊙
CROWN LAND SALE	C.S.
LEASES	⊖
LOCATED LAND	LOC.
LICENSE OF OCCUPATION	L.O.
MINING RIGHTS ONLY	M.R.O.
SURFACE RIGHTS ONLY	S.R.O.
ROADS	—
IMPROVED ROADS	—
KING'S HIGHWAYS	—
RAILWAYS	—
POWER LINES	—
MARSH OR MUSKEG	—
MINES	—

NOTES
 400' surface rights reservation along the shores of all lakes and rivers

SAND AND GRAVEL
 QUARRY PERMIT

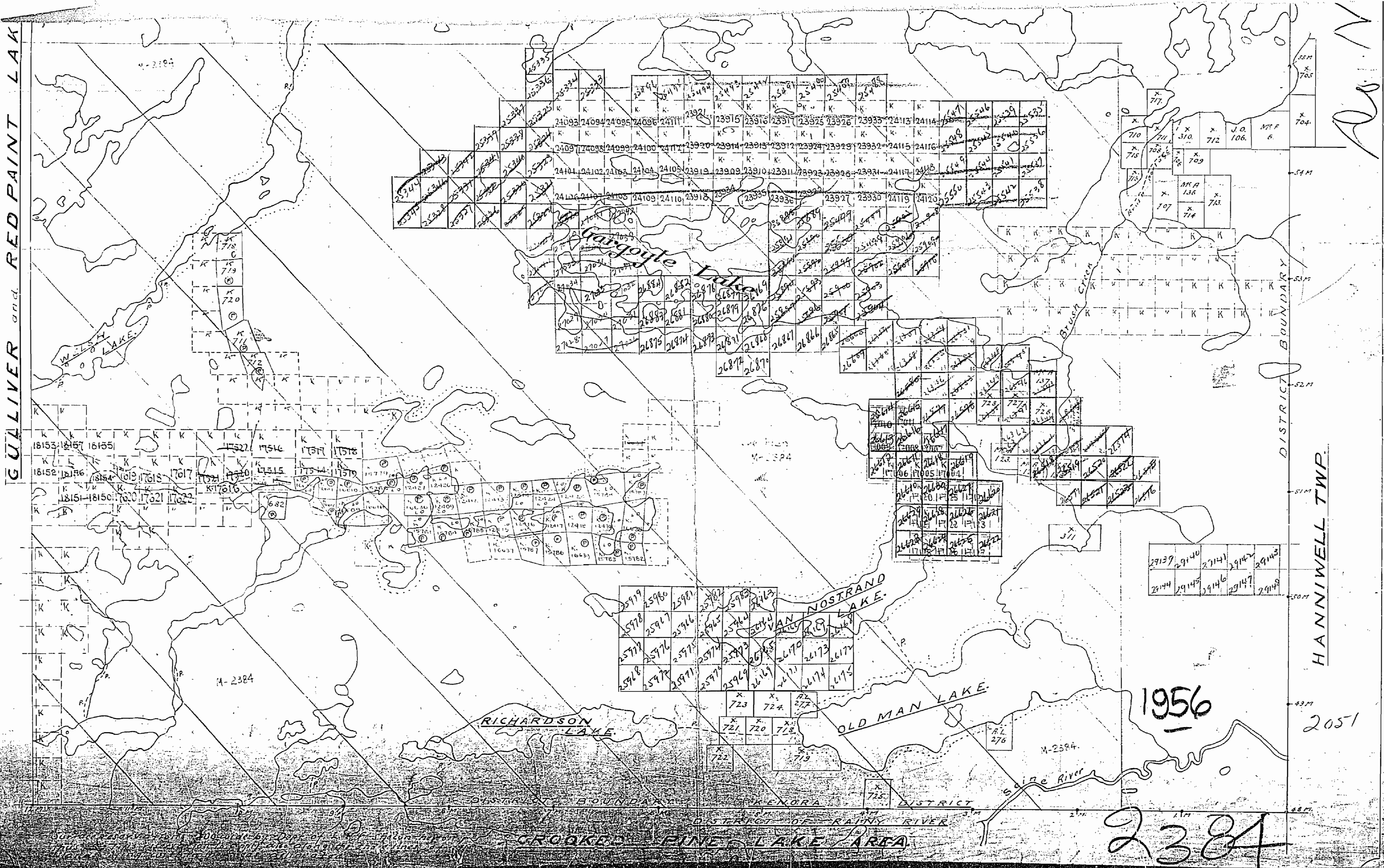
HANNIWELL TP. 8 AREA M. 2598

BELLMORE LAKE M. 2248

ATKINSON DIST
 NATIONAL TOPOGRAPHIC SERIES 52 G 3
 PLAN NO. **M-2384**
 ONTARIO
 MINISTRY OF NATURAL RESOURCES
 SURVEYS AND MAPPING BRANCH

GULLIVER and RED PAINT LAK

HANNIWELL TWP.

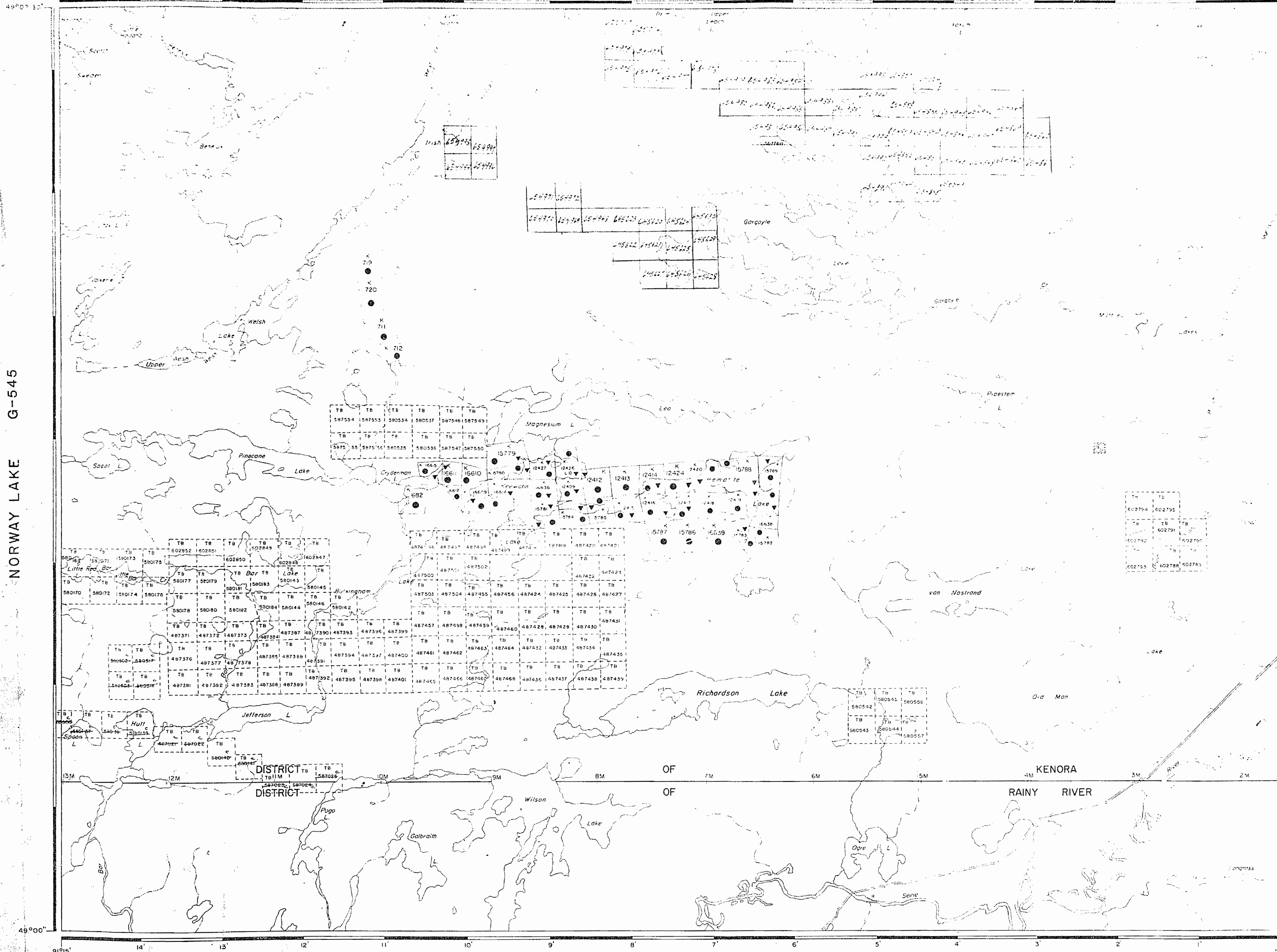


1956

2051

2384

UPPER SCOTCH LAKE G-563



REFERENCES

AREAS WITHDRAWN FROM DISPOSITION				
S.R.	SURFACE RIGHTS	M.	MINING RIGHTS	FILE
Description	Order No.	Date	Expiration	File

SAND AND GRAVEL
SUPPORT PERMIT

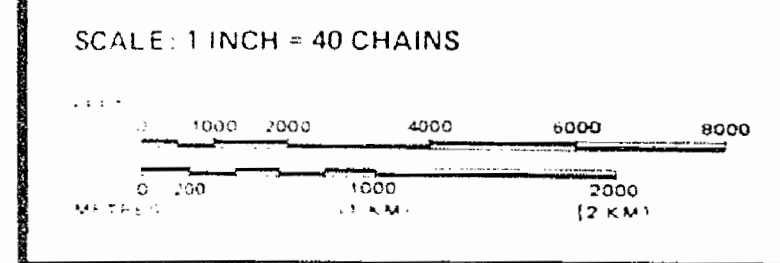
LEGEND

HIGHWAY AND TRAIL	
OTHER RIGHTS	
TRAILS	
UNPAVED LINES	
LOW HIND. BARRIERS ETC.	
MINING CLAIMS	
LOT LINES	
PARCELS WITH MINE	
MINING CLAIMS ETC.	
RAILROADS	
NON PERENNIAL STREAM	
FLOODING OR FLOODING RIGHTS	
SUBDIVISION OR COMPOSITE PLAN	
RESERVATION	
ORIGINAL SHORELINE	
MARSH OR MUSKOG	
MINES	
TRAVERSE MONUMENT	

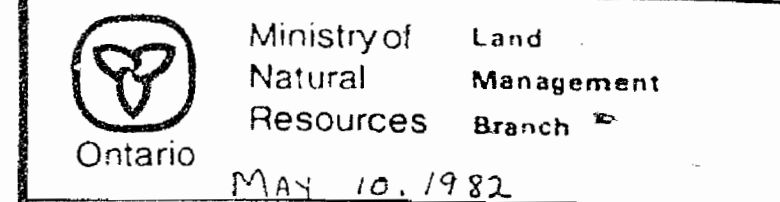
DISPOSITION OF CROWN LANDS

TYPE OF DOCUMENT	SYMBOL
PATENT, SURFACE & MINING RIGHTS	
SURFACE RIGHTS ONLY	
MINING RIGHTS ONLY	
LEASE SURFACE & MINING RIGHTS	
SURFACE RIGHTS ONLY	
MINING RIGHTS ONLY	
LICENCE OF OCCUPATION	
ORDER IN COUNCIL	
RESERVATION	
CANCELLED	
SAND & GRAVEL	

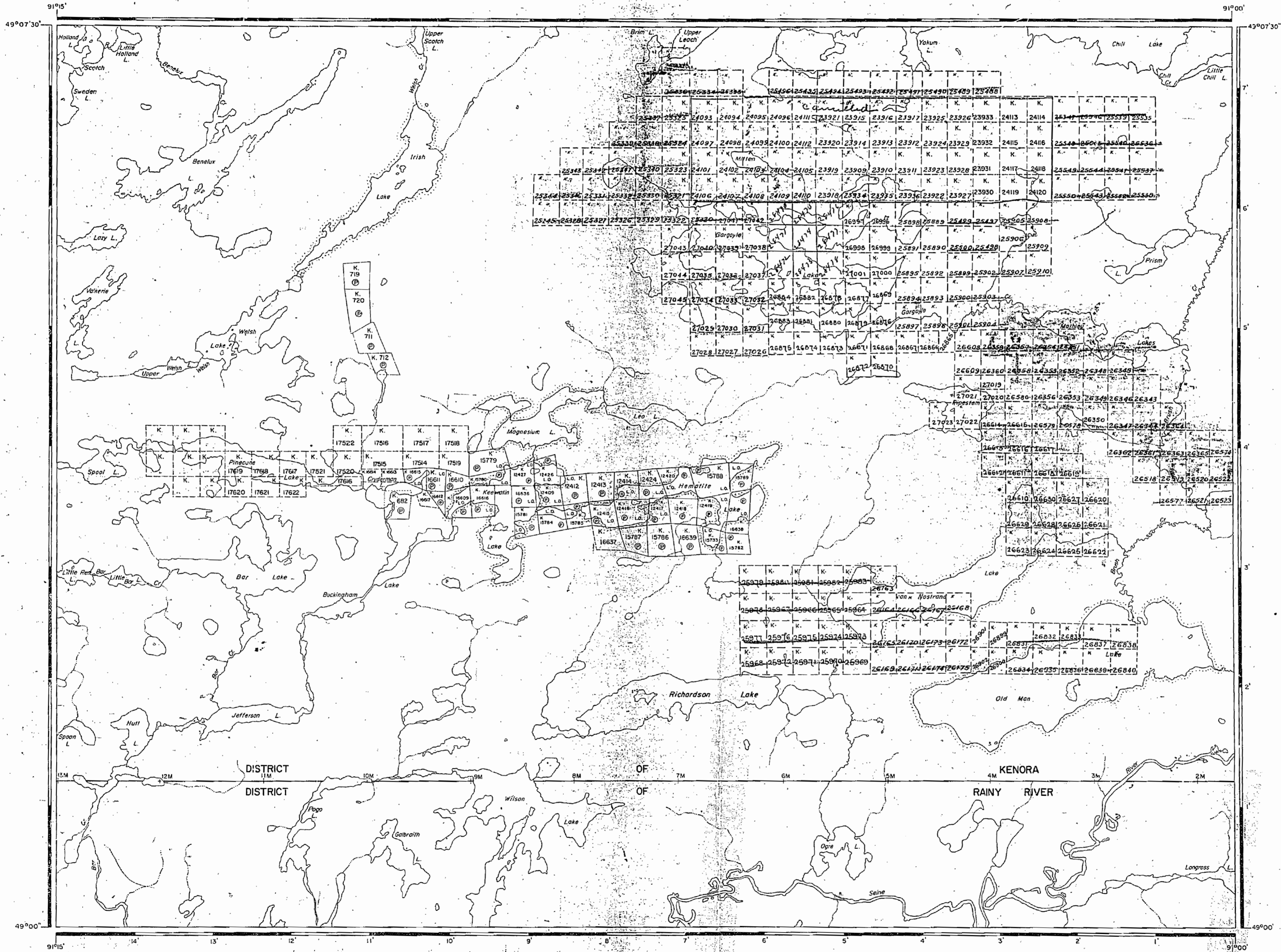
NOTE: MINING RIGHTS IN PARCELS PATENTED PRIOR TO MAY 6, 1913, VESTED IN ORIGINAL PATENTEE BY THE PUBLIC LANDS ACT (R.S.O. 1970, CHAP. 380, SEC. 62, SUBSEC. 1).



AREA
RICHARDSON LAKE
M.N.R. ADMINISTRATIVE DISTRICT
ATIKOKAN
MINING DIVISION
THUNDER BAY
LAND TITLES / REGISTRY DIVISION
KENORA/RAINY RIVER



Date: DECEMBER, 1981
Number: **G-553**



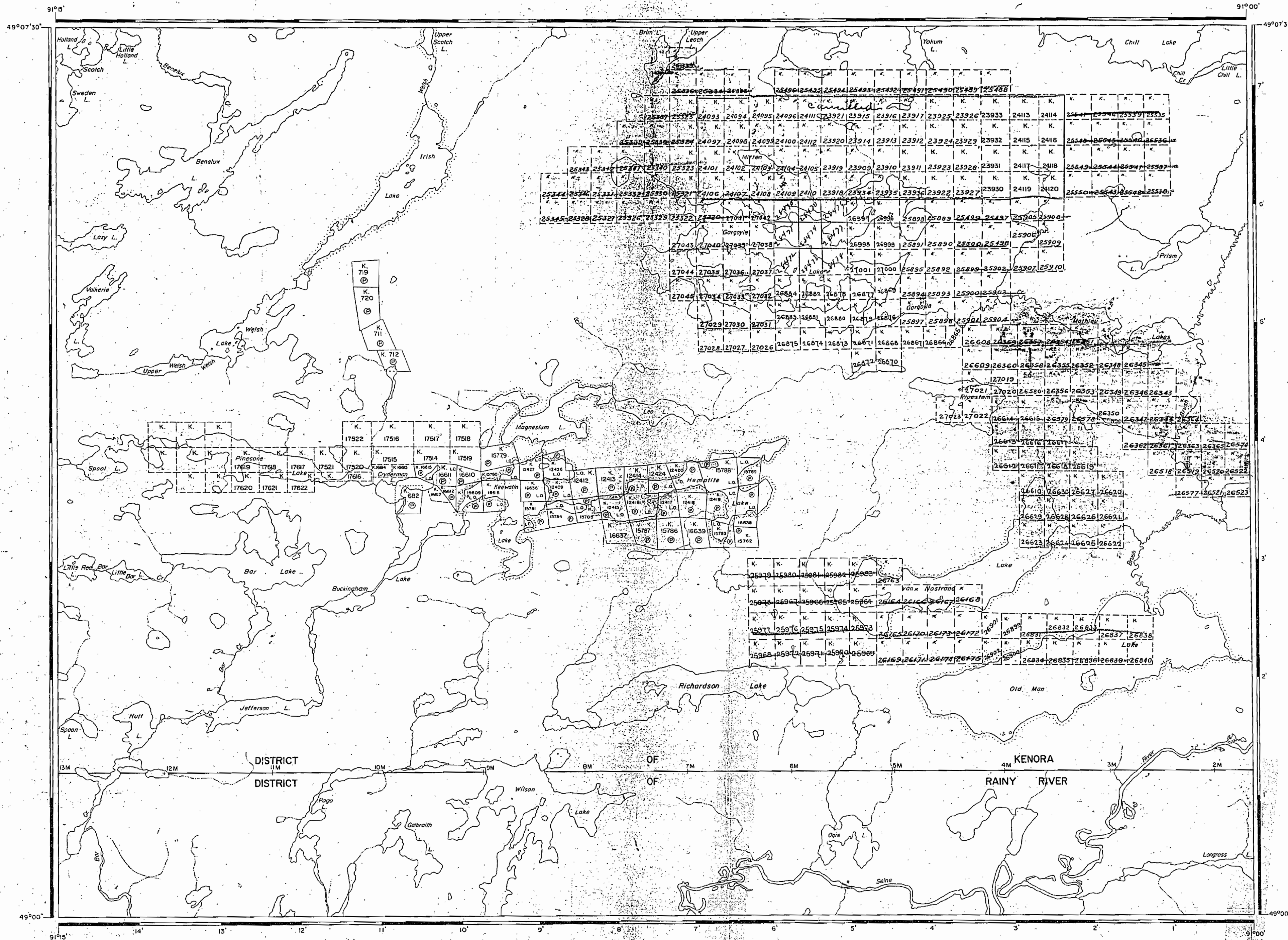
AREA OF
RICHARDSON LAKE
 DISTRICT OF
 KENORA-RAINY RIVER
 KENORA-FORT FRANCES
 MINING DIVISION
 SCALE: 1-INCH = 40 CHAINS.

LEGEND

PATENTED LAND	Ⓟ
CROWN LAND SALE	C.S.
LEASES	Ⓛ
LOCATED LAND	Loc.
LICENSE OF OCCUPATION	L.O.
MINING RIGHTS ONLY	M.R.O.
SURFACE RIGHTS ONLY	S.R.O.
ROADS	—
IMPROVED ROADS	—
KING'S HIGHWAYS	—
RAILWAYS	—
POWER LINES	—
MARSH OR MUSKEG	—
MINES	Ⓧ

NOTES

400' Reserve to Dept. of Lands & Forests shown thus: —



AREA OF
RICHARDSON LAKE

DISTRICT OF
 KENORA-RAINY RIVER

KENORA-FORT FRANCES
 MINING DIVISION

SCALE: 1-INCH = 40 CHAINS.

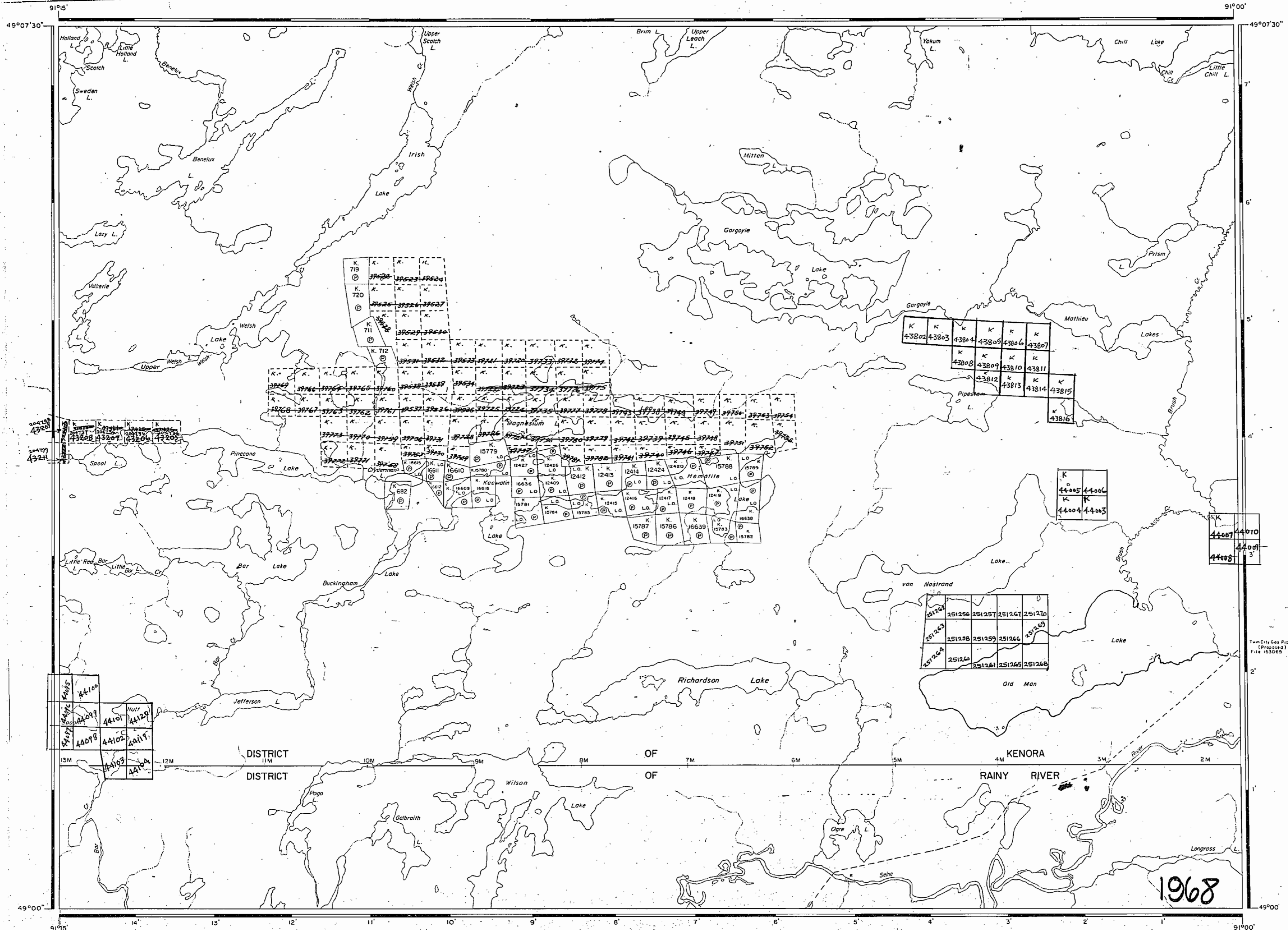
LEGEND

- PATENTED LAND ⊙
- CROWN LAND SALE C.S.
- LEASES ⊕
- LOCATED LAND Loc.
- LICENSE OF OCCUPATION L.O.
- MINING RIGHTS ONLY M.R.O.
- SURFACE RIGHTS ONLY S.R.O.
- ROADS —
- IMPROVED ROADS —
- KING'S HIGHWAYS —
- RAILWAYS —
- POWER LINES —
- MARSH OR MUSKEG —
- MINES —

NOTES

400' Reserve to Dept. of Lands & Forests shown thus: —

DISTRICT OF KENORA
 DISTRICT OF RAINY RIVER



AREA OF
RICHARDSON LAKE

DISTRICT OF
KENORA-RAINY RIVER

KENORA-FORT FRANCES
MINING DIVISION

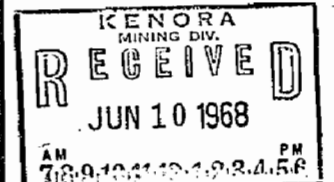
SCALE: 1-INCH = 40 CHAINS

LEGEND

- PATENTED LAND Ⓟ
- CROWN LAND SALE C.S.
- LEASES Ⓛ
- LOCATED LAND Loc.
- LICENSE OF OCCUPATION L.O.
- MINING RIGHTS ONLY M.R.O.
- SURFACE RIGHTS ONLY S.R.O.
- ROADS —
- IMPROVED ROADS —
- KING'S HIGHWAYS —
- RAILWAYS —
- POWER LINES —
- MARSH OR MUSKEG —
- MINES Ⓜ

NOTES

400' Reserve to Dept. of Lands & Forests shown thus: —



Jan 26/68
July 10/68
Sept 3/68
July 2/69
March 2/68

PLAN NO. **M-2384**

DEPARTMENT OF MINES

— ONTARIO —

AREA OF
RICHARDSON LAKE

DISTRICT OF
KENORA-RAINY RIVER

KENORA-FORT FRANCES
MINING DIVISION

SCALE: 1-INCH = 40 CHAINS

LEGEND

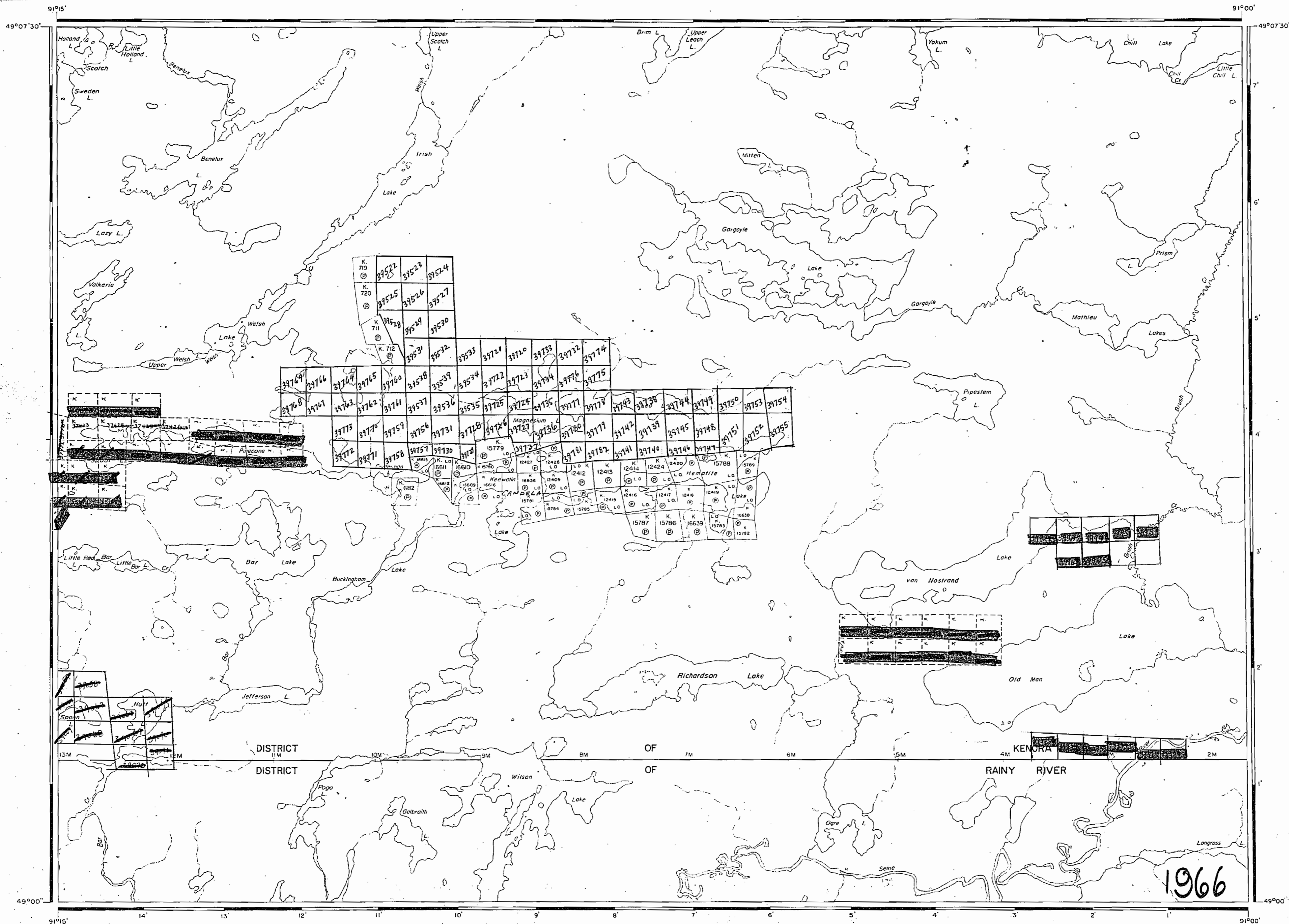
- | | |
|-----------------------|--------|
| PATENTED LAND | ⊙ |
| CROWN LAND SALE | C.S. |
| LEASES | Ⓛ |
| LOCATED LAND | Loc. |
| LICENSE OF OCCUPATION | L.O. |
| MINING RIGHTS ONLY | M.R.O. |
| SURFACE RIGHTS ONLY | S.R.O. |
| ROADS | — |
| IMPROVED ROADS | — |
| KING'S HIGHWAYS | — |
| RAILWAYS | — |
| POWER LINES | — |
| MARSH OR MUSKEG | — |
| MINES | ✕ |

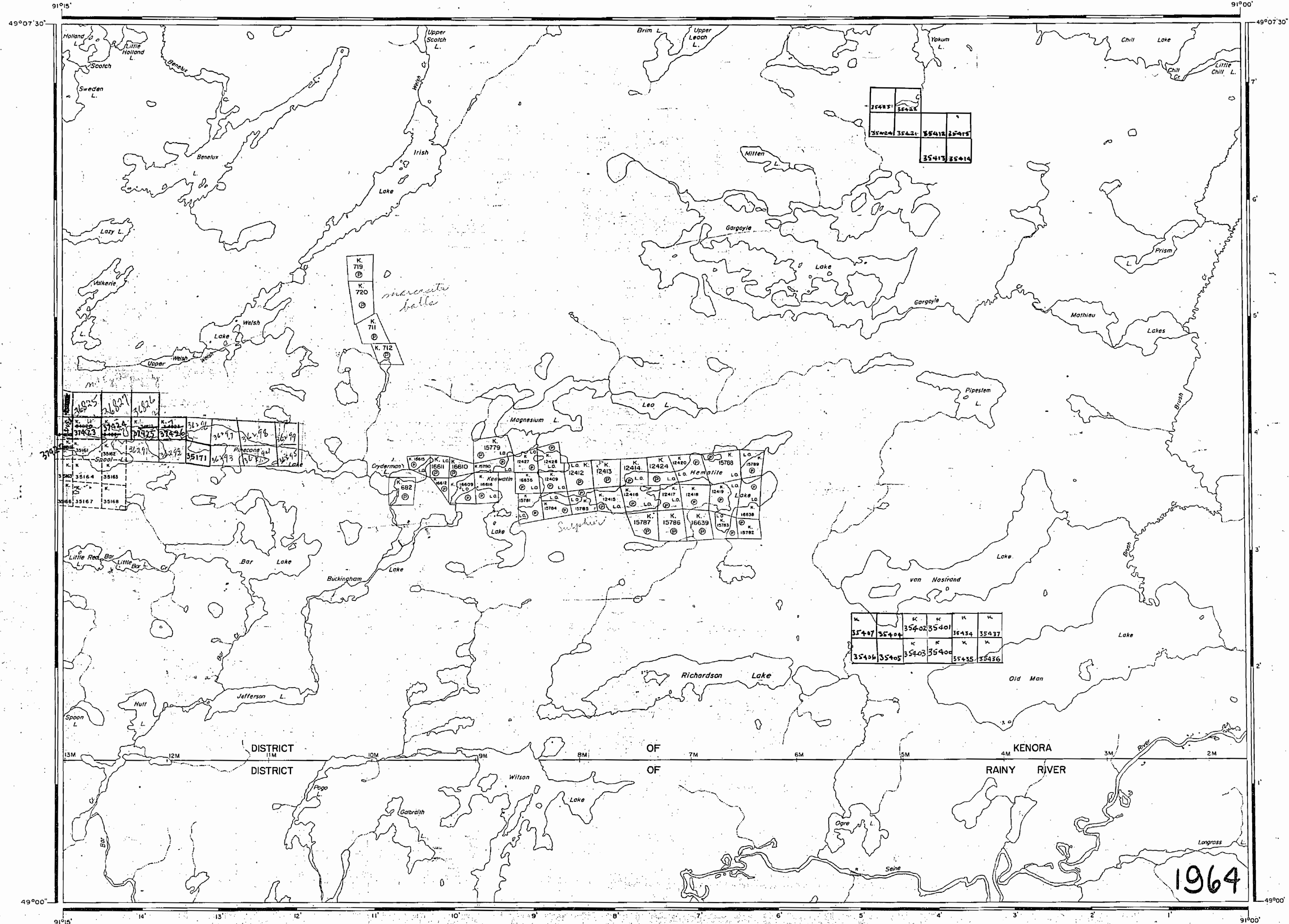
NOTES

400' Reserve to Dept. of Lands & Forests shown thus: —

KENORA
FILED:
REC'D. FEB 28 1966
RECEIPT No.
MINING DIVISION

may 12/66
MAY 12/66
June 9/66
July 19/66
Sept 13/66
Oct 17/66
Oct. 27/1966
May 4/67
Nov. 21/67
May 29/68





AREA OF
RICHARDSON LAKE
 DISTRICT OF
 KENORA-RAINY RIVER
 KENORA-FORT FRANCES
 MINING DIVISION
 SCALE: 1-INCH = 40 CHAINS

LEGEND

PATENTED LAND	Ⓟ
CROWN LAND SALE	C.S.
LEASES	Ⓛ
LOCATED LAND	Loc.
LICENSE OF OCCUPATION	L.O.
MINING RIGHTS ONLY	M.R.O.
SURFACE RIGHTS ONLY	S.R.O.
ROADS	—
IMPROVED ROADS	—
KING'S HIGHWAYS	—
RAILWAYS	—
POWER LINES	—
MARSH OR MUSKEG	—
MINES	Ⓧ

NOTES

400' Reserve to Dept. of Lands & Forests shown thus: —

RECEIVED
 MAY 19 1964
 KENORA MINING DIV.

August 25/64
 Sept. 8/64
 Oct 9/64
 Aug. 18/65
 Sept. 2/65
 Oct 25/65
 Nov. 5/65
 Nov. 24/65

1964

PLAN NO. **M-2384**
 DEPARTMENT OF MINES
 - ONTARIO -

RICHARDSON M-2384

AREA OF
RICHARDSON LAKE

DISTRICT OF
 KENORA-RAINY RIVER
 KENORA-FORT FRANCES
 MINING DIVISION

SCALE: 1-INCH=40 CHAINS

LEGEND

- PATENTED LAND Ⓟ
- CROWN LAND SALE C.S.
- LEASES Ⓛ
- LOCATED LAND Loc.
- LICENSE OF OCCUPATION L.O.
- MINING RIGHTS ONLY M.R.O.
- SURFACE RIGHTS ONLY S.R.O.
- ROADS —
- IMPROVED ROADS —
- KING'S HIGHWAYS —
- RAILWAYS —
- POWER LINES —
- MARSH OR MUSKEG —
- MINES X

NOTES

400' Reserve to Dept. of Lands & Forests shown thus: *(dotted line)*

Oct. 26/60

Jan 31/61

May 11/61

June 2/61

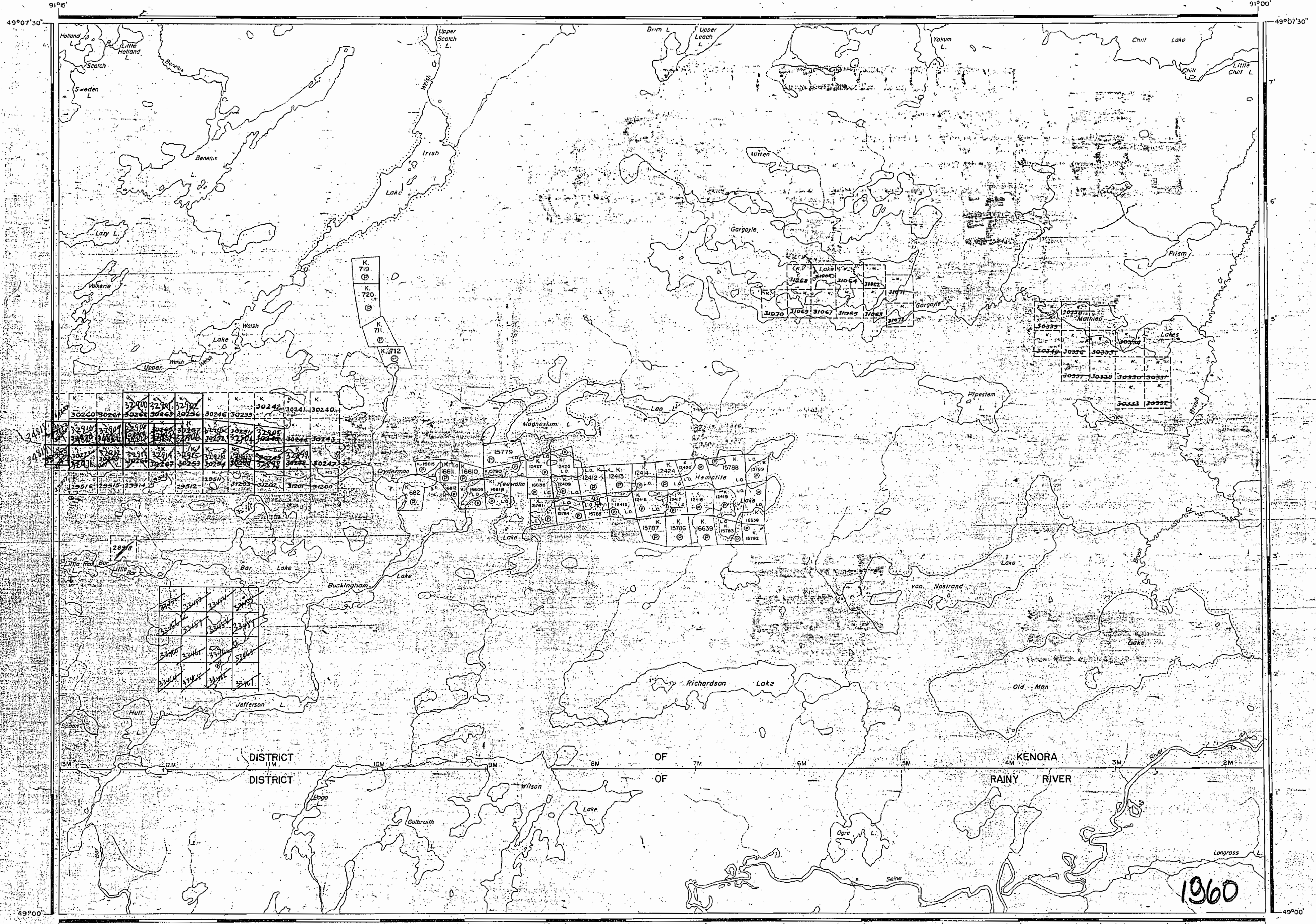
Aug 3/61

Dec 27/61

Feb. 4/62

Oct. 8/63

Oct. 25/63



RECEIVED
 OCT 17 1960
 KENORA MINING DIV.

PLAN NO. **M-2384**
 DEPARTMENT OF MINES
 - ONTARIO -

AREA OF
RICHARDSON LAKE

DISTRICT OF
KENORA-RAINY RIVER

KENORA-FORT FRANCES
MINING DIVISION

SCALE: 1-INCH = 40 CHAINS

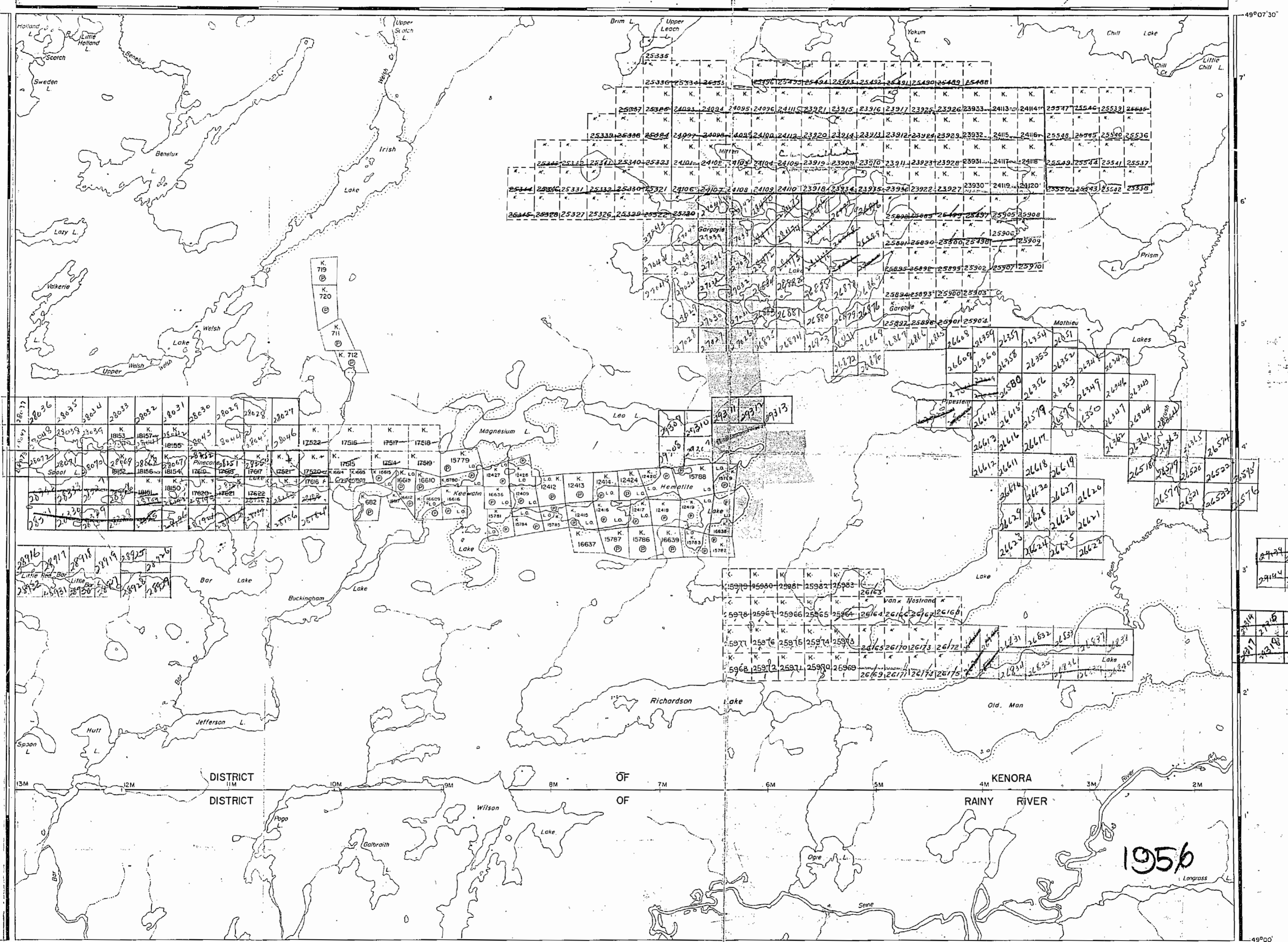
LEGEND

- PATENTED LAND Ⓟ
- CROWN LAND SALE C.S.
- LEASES Ⓛ
- LOCATED LAND L.O.
- LICENSE OF OCCUPATION L.O.
- MINING RIGHTS ONLY M.R.O.
- SURFACE RIGHTS ONLY S.R.O.
- ROADS —
- IMPROVED ROADS —
- KING'S HIGHWAYS —
- RAILWAYS —
- POWER LINES —
- MARSH OR MUSKEG —
- MINES Ⓜ

NOTES

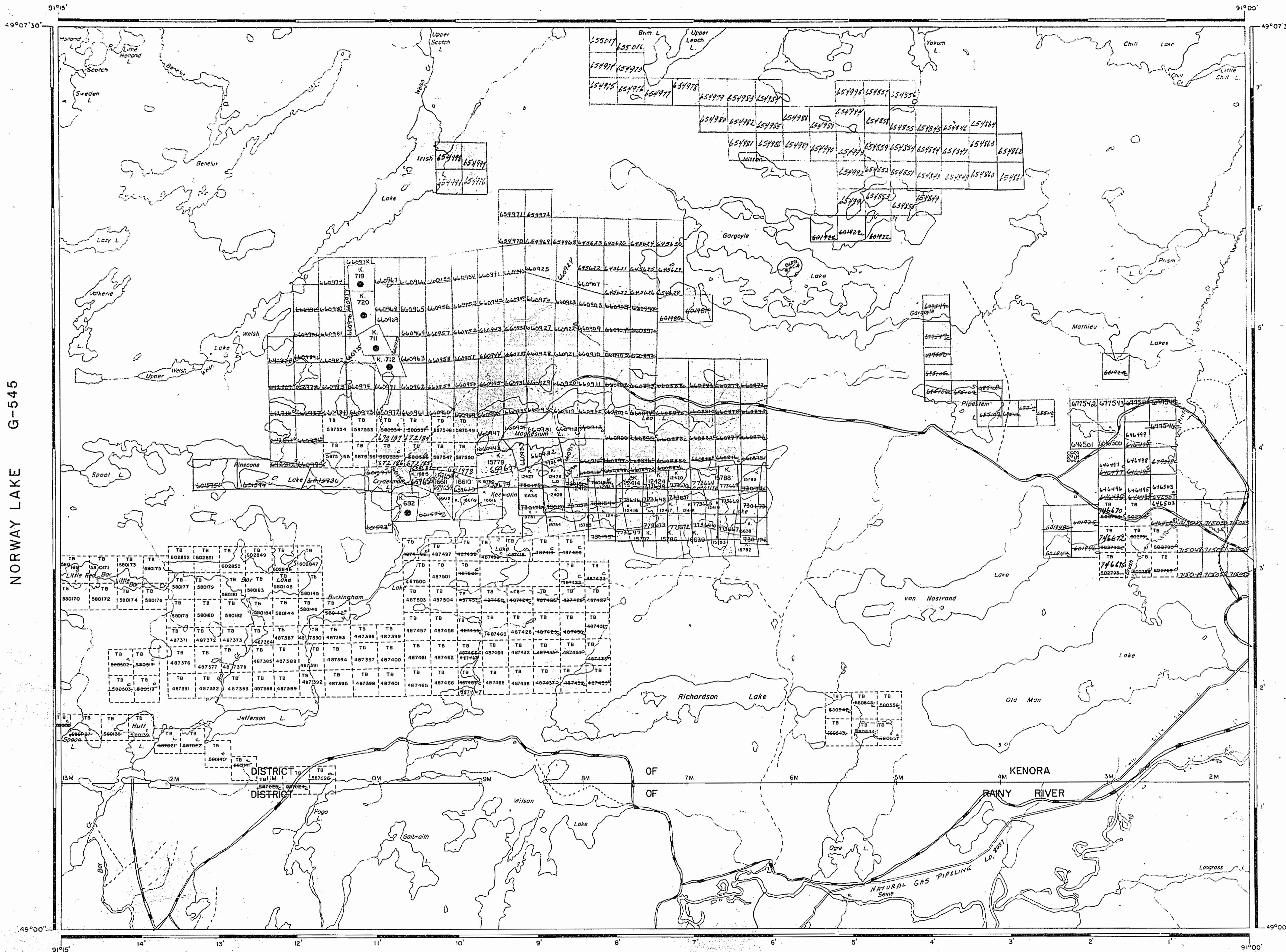
400' Reserve to Dept. of Lands & Forests
shown thus: —

*Hanniwel
Tamp.*



Richardson 2384

UPPER SCOTCH LAKE G-563



REFERENCES

AREAS WITHDRAWN FROM DISPOSITION
 S.R. - SURFACE RIGHTS M.R. - MINING RIGHTS

Description	Order No.	Date	Disposition	File

SAND AND GRAVEL
 QUARRY PERMIT
 * 5.718. WITHDRAWN UNDER 22/83
 See Richardson Lake Handbook

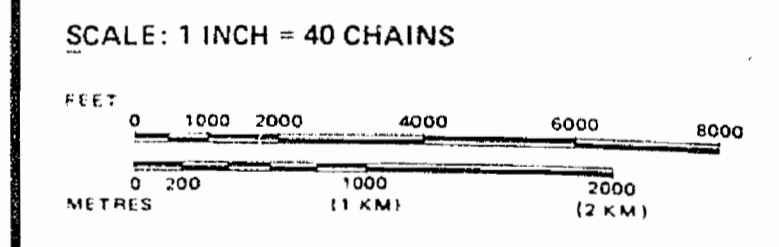
LEGEND

HIGHWAY AND ROUTE No	
OTHER ROADS	
TRAILS	
SURVEYED LINES	
TOWNSHIPS, BASE LINES, ETC	
LOTS, MINING CLAIMS, PARCELS, ETC	
UNSURVEYED LINES	
LOT LINES	
PARCEL BOUNDARY	
MINING CLAIMS ETC	
RAILWAY AND RIGHT OF WAY	
UTILITY LINES	
NON PERENNIAL STREAM	
FLOODING OR FLOODING RIGHTS	
SUBDIVISION OR COMPOSITE PLAN	
RESERVATIONS	
ORIGINAL SHORELINE	
MARSH OR MUSKEG	
MINES	
TRANSVERSE MONUMENT	

DISPOSITION OF CROWN LANDS

TYPE OF DOCUMENT	SYMBOL
PATENT, SURFACE & MINING RIGHTS	
SURFACE RIGHTS ONLY	
MINING RIGHTS ONLY	
LEASE, SURFACE & MINING RIGHTS	
SURFACE RIGHTS ONLY	
MINING RIGHTS ONLY	
LICENCE OF OCCUPATION	
ORDER-IN-COUNCIL	
RESERVATION	
CANCELLED	
SAND & GRAVEL	

NOTE: MINING RIGHTS IN PARCELS PATENTED PRIOR TO MAY 6, 1913, VESTED IN ORIGINAL PATENTEE BY THE PUBLIC LANDS ACT, R.S.O. 1910, CHAP. 380, SEC. 63, SUBSEC. 1.



AREA
RICHARDSON LAKE
 M.N.R. ADMINISTRATIVE DISTRICT
ATIKOKAN
 MINING DIVISION
THUNDER BAY
 LAND TITLES / REGISTRY DIVISION
KENORA/RAINY RIVER

Ministry of Natural Resources
 Land Management Branch

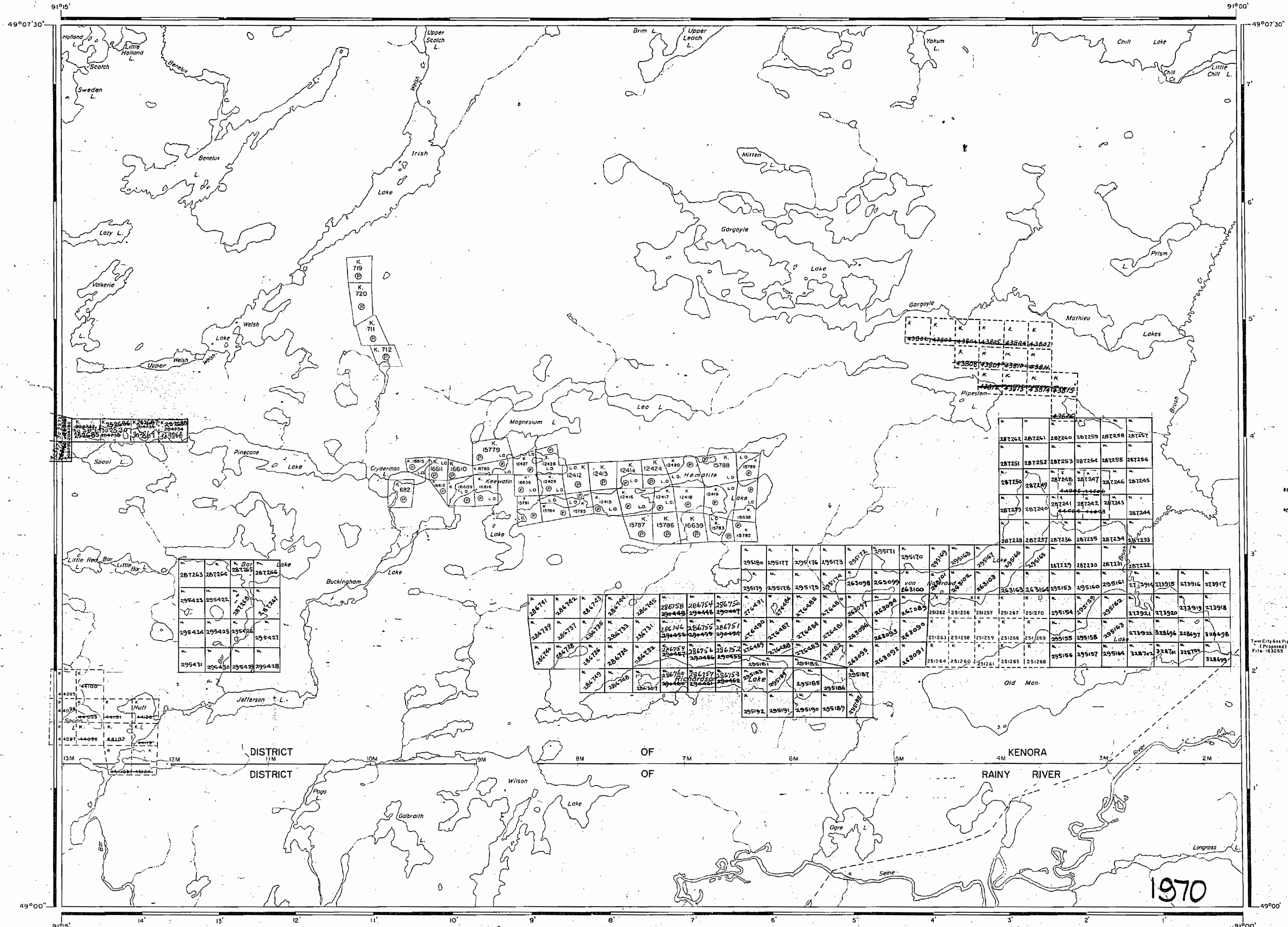
Date: MAY 10, 1982
 DECEMBER, 1981

G-553

NORWAY LAKE G-545

PYRAMID LAKE G-550

BELLMORE LAKE G-512



AREA OF
RICHARDSON LAKE

DISTRICT OF
KENORA-RAINY RIVER

KENORA
MINING DIVISION

SCALE: 1-INCH=40 CHAINS

LEGEND

- PATENTED LAND Ⓟ
- CROWN LAND SALE C.S.
- LEASES Ⓞ
- LOCATED LAND Loc.
- LICENSE OF OCCUPATION L.O.
- MINING RIGHTS ONLY M.R.O.
- SURFACE RIGHTS ONLY S.R.O.
- ROADS —
- IMPROVED ROADS —
- KING'S HIGHWAYS —
- RAILWAYS —
- POWER LINES —
- MARSH OR MUSKEG —
- MINES —

NOTES

400' Reserve to Dept. of Lands & Forests shown thus: —

KENORA
 FILED:
 REC'D. MAY 19 1970
 RECEIPT No.
MINING DIVISION

July 1/70
 Sept 1/70
SEP 23 1970
 Nov 10/70
 Dec 3/70
 Jan 11/71
 Aug 4/71
 Oct 21/71
 Nov 22/71

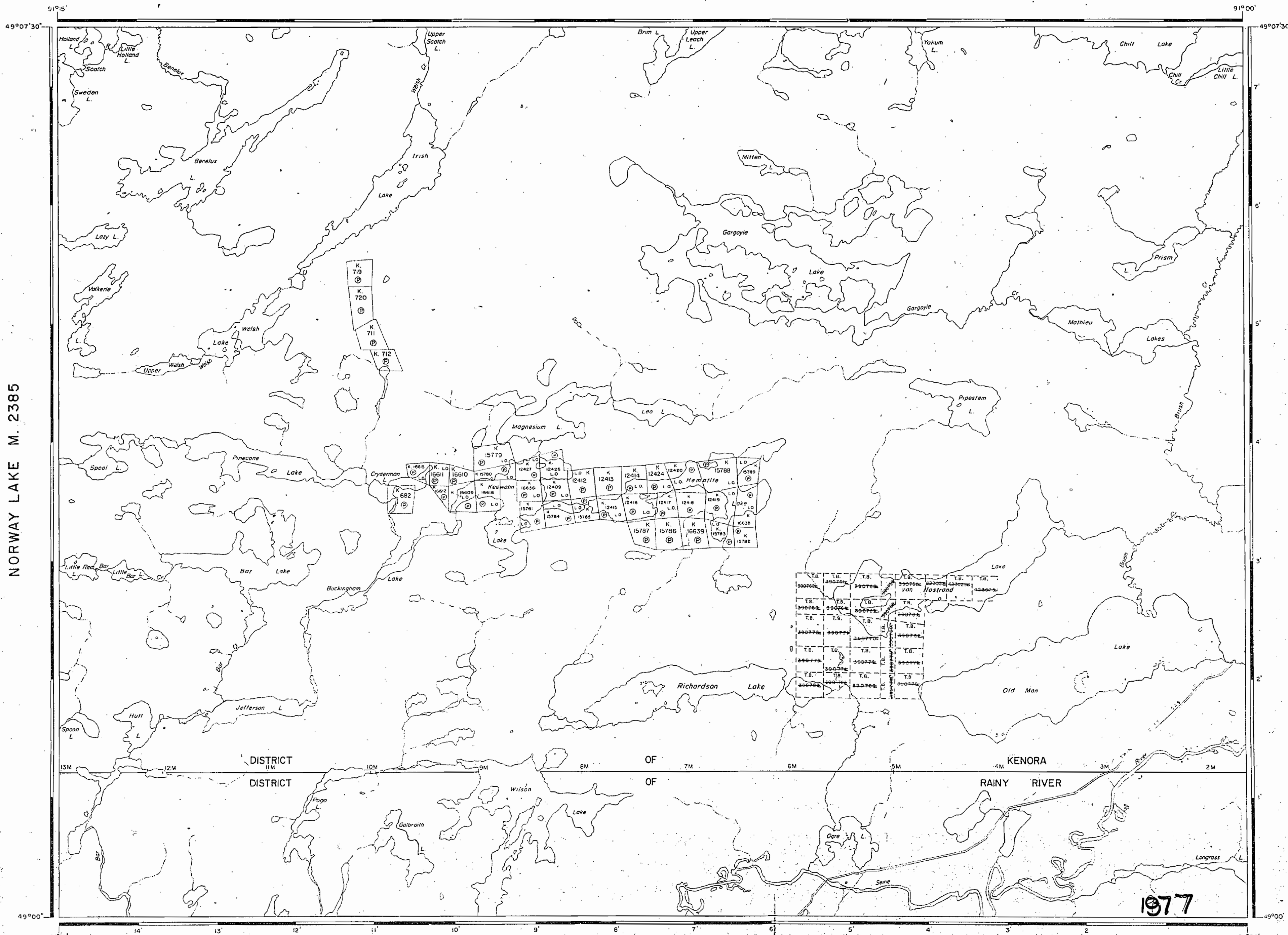
DISTRICT OF KENORA OF RAINY RIVER DISTRICT OF

1970

PLAN NO. **M-2384**

DEPARTMENT OF MINES
— ONTARIO —

UPPER SCOTCH LAKE M. 2051



NORWAY LAKE M. 2385

HANNIWELL Tp. 8 AREA M. 2598

AREA OF
RICHARDSON LAKE

DISTRICT OF
 KENORA - RAINY RIVER
 THUNDER BAY
 MINING DIVISION

SCALE: 1-INCH = 40 CHAINS

LEGEND

- PATENTED LAND ⊙
- CROWN LAND SALE C.S.
- LEASES ⊖
- LOCATED LAND Loc.
- LICENSE OF OCCUPATION L.O.
- MINING RIGHTS ONLY M.R.O.
- SURFACE RIGHTS ONLY S.R.O.
- ROADS —
- IMPROVED ROADS —
- KING'S HIGHWAYS —
- RAILWAYS —
- POWER LINES —
- MARSH OR MUSKEG —
- MINES *

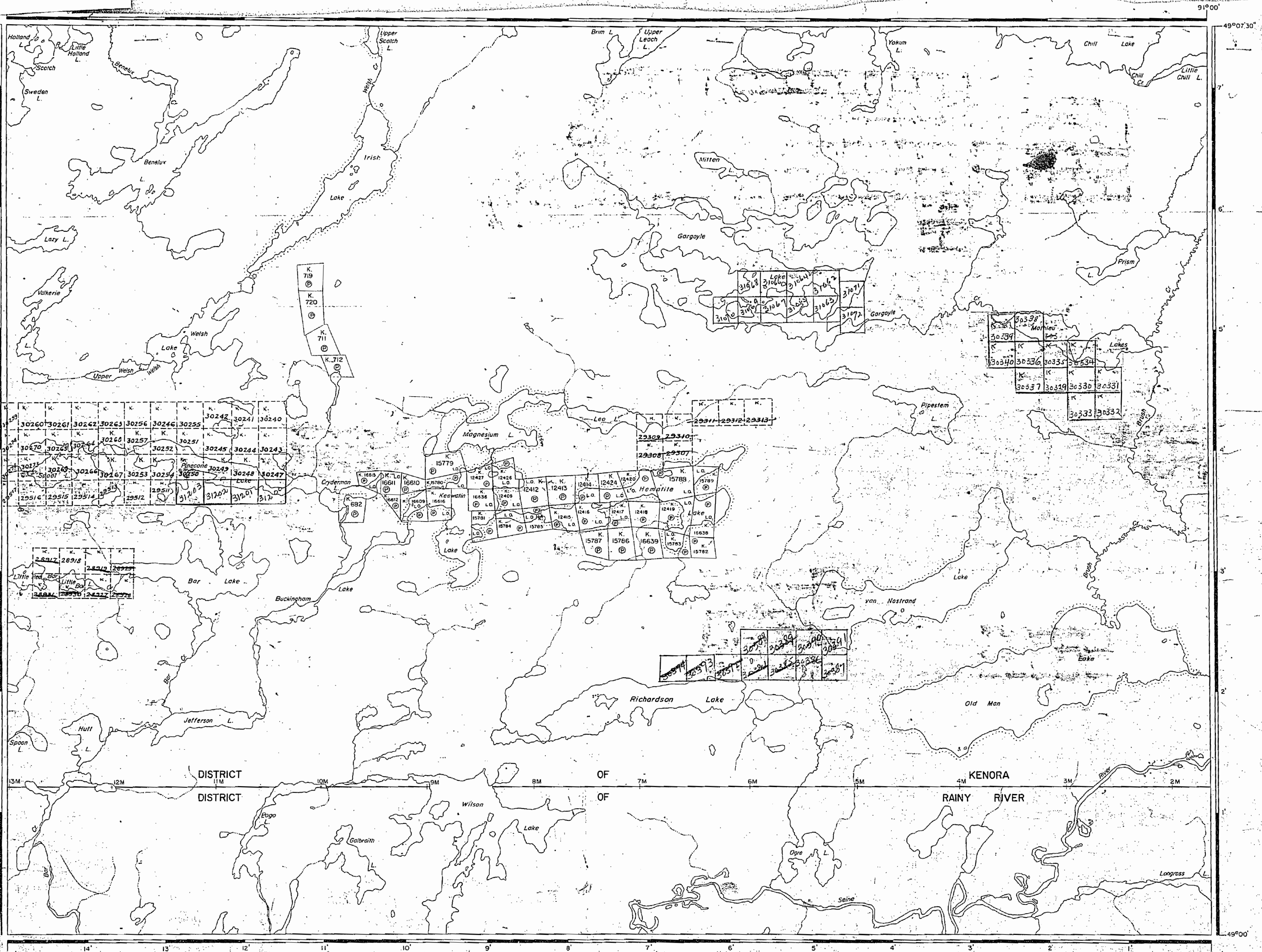
NOTES

400' surface rights reservation along
 the shores of all lakes and rivers

FEBRUARY 17, 1977

1977

BELLMORE LAKE M. 2248



RICHARDSON LAKE

DISTRICT OF
KENORA-RAINY RIVER

KENORA-FORT FRANCES
MINING DIVISION

SCALE: 1-INCH= 40 CHAINS.

LEGEND

- PATENTED LAND Ⓟ
- CROWN LAND SALE C.S.
- LEASES Ⓛ
- LOCATED LAND Loc.
- LICENSE OF OCCUPATION L.O.
- MINING RIGHTS ONLY M.R.O.
- SURFACE RIGHTS ONLY S.R.O.
- ROADS —
- IMPROVED ROADS —
- KING'S HIGHWAYS —
- RAILWAYS —
- POWER LINES —
- MARSH OR MUSKEG —
- MINES ✕

NOTES

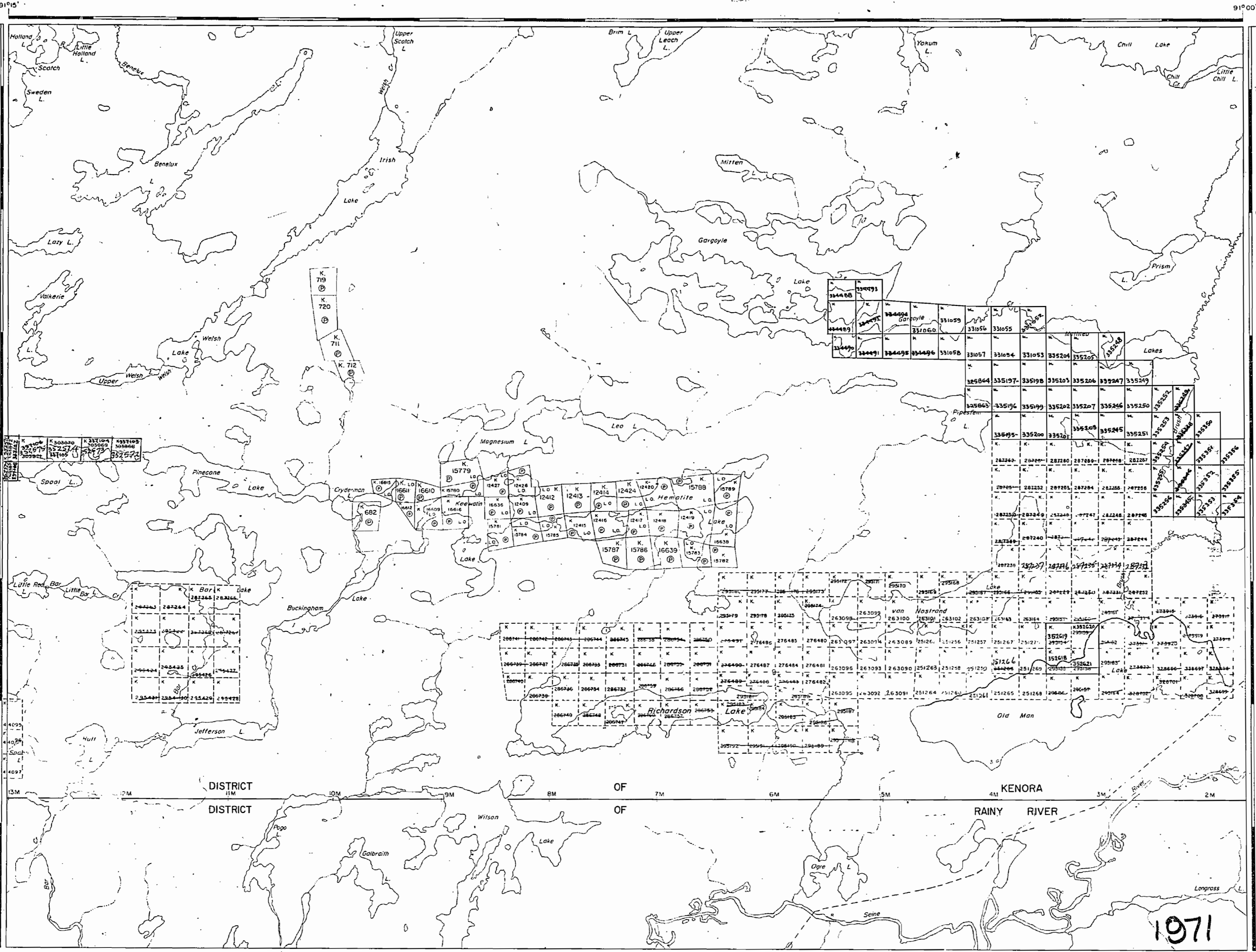
400' Reserve to Dept. of Lands & Forests
shown thus: —

DISTRICT OF KENORA
DISTRICT OF RAINY RIVER

PLAN NO. M-2384

DEPARTMENT OF MINES
— ONTARIO —

RICHARDSON LAKE



AREA OF
RICHARDSON LAKE
 DISTRICT OF
 KENORA-RAINY RIVER
 KENORA
 MINING DIVISION
 SCALE: 1-INCH = 40 CHAINS

LEGEND

PATENTED LAND	⊙
CROWN LAND SALE	C.S.
LEASES	⊕
LOCATED LAND	Loc
LICENSE OF OCCUPATION	L.O.
MINING RIGHTS ONLY	M.R.O.
SURFACE RIGHTS ONLY	S.R.O.
ROADS	—
IMPROVED ROADS	—
KING'S HIGHWAYS	—
RAILWAYS	—
POWER LINES	—
MARSH OR MUSKEG	—
MINES	⋈

NOTES
 400' Reserve to Dept. of Lands & Forests shown thus: —

KENORA
 FILED:
 REC'D. DEC - 7 1971
 RECEIPT No.
MINING DIVISION
 April 11/72
 June 14/72
 Oct. 11/72
 Nov. 10/72
 Dec. 11/72
 Jan. 16/73
 2/21/73
 4/16/73
 5/19/73
 5/22/73
 Sept. 18/73

NATIONAL TOPOGRAPHIC SERIES 52 G 3
 PLAN NO. **M-2384**
 ONTARIO
 DEPARTMENT OF MINES
 AND NORTHERN AFFAIRS

Richardson Lake

1971