

OFFICE USE ONLY

* TOWNSHIP CLOSED TO STAKING EFFECTIVE
MARCH 16, 1984, Section 36 of the Mining Act.

Cassels Twp.

* TOWNSHIP CLOSED TO STAKING
EFFECTIVE MAY 8, 1978
SECTION 38(f) THE MINING ACT

THE TOWNSHIP
OF

RIDDELL

DISTRICT OF
NIPISSING

SUDBURY
MINING DIVISION

SCALE: 1-INCH=40 CHAINS

LEGEND

PATENTED LAND	Ⓟ
CROWN LAND SALE	C.S.
LEASES	Ⓞ
LOCATED LAND	Loc.
LICENSE OF OCCUPATION	L.O.
MINING RIGHTS ONLY	M.R.O.
SURFACE RIGHTS ONLY	S.R.O.
ROADS	—
IMPROVED ROADS	—
KING'S HIGHWAYS	—
RAILWAYS	—
POWER LINES	—
MARSH OR MUSKEG	—
MINES	—
CANCELLED	—

NOTES

This Twp. Lies Within The
TIMAGAMI PROVINCIAL FOREST.

400' Surface Rights Reservation around
all Lakes and Rivers.

Flooding Rights on Rabbit Lake to contour 5'
L.O. 1597- File: 1165

Ballast Pits along Ont. Northland Railway covered
by Order-in-Council 24 Jan 1906 File: 3170/06.



RIDDELL

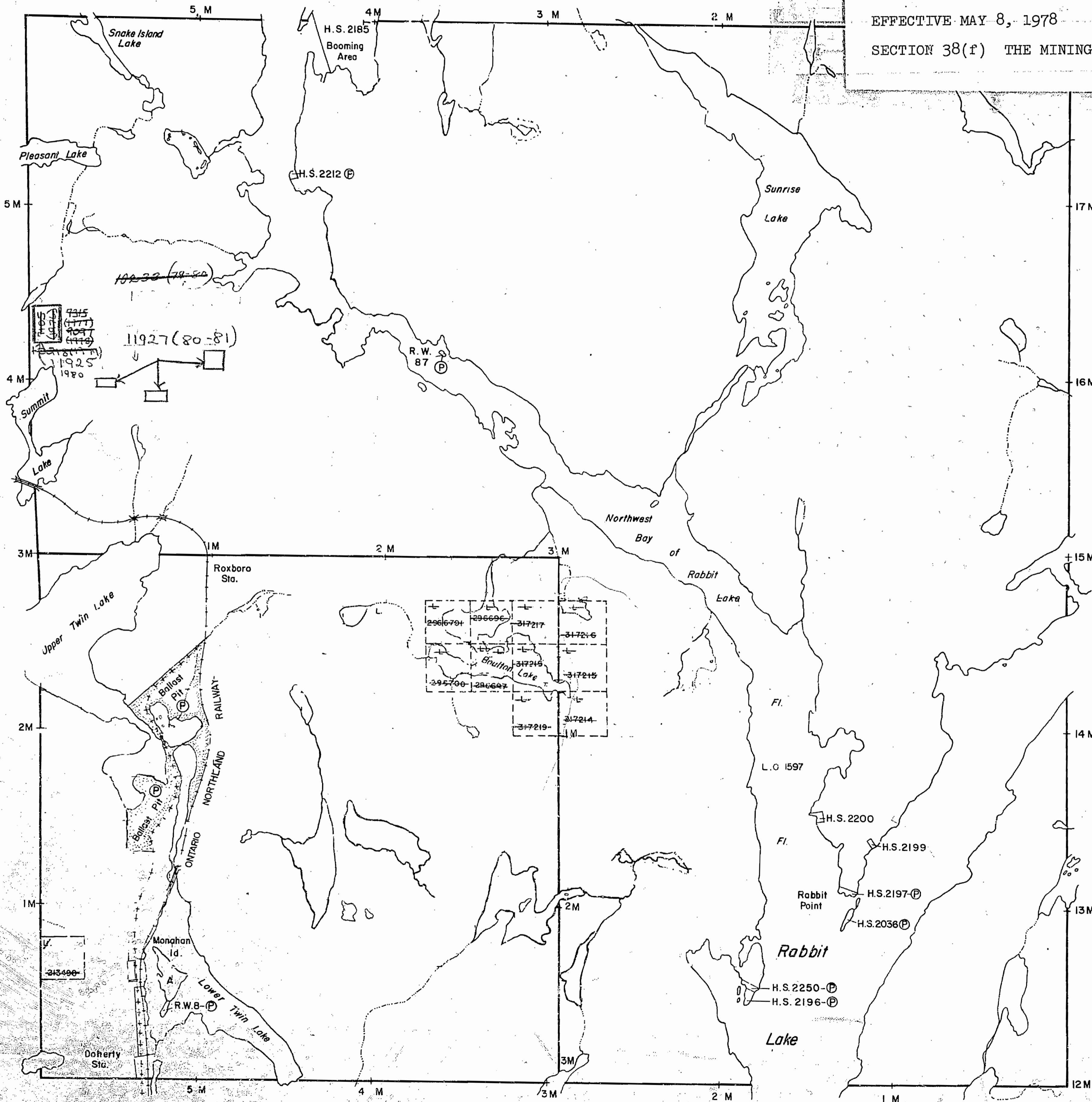
PLAN NO. - **M.578**

ONTARIO
MINISTRY OF NATURAL RESOURCES
SURVEYS AND MAPPING BRANCH

Strathcona Twp.

Eldridge Twp.

Askin Twp.



OFFICE USE ONLY

* TOWNSHIP CLOSED TO STAKING EFFECTIVE MARCH 16, 1984, Section 36 of the Mining Act.

Cassels Twp.

* TOWNSHIP CLOSED TO STAKING EFFECTIVE MAY-8, 1978 SECTION 38(f) THE MINING ACT

THE TOWNSHIP OF

RIDDELL

DISTRICT OF NIPISSING

SUDBURY MINING DIVISION

SCALE: 1-INCH=40 CHAINS

LEGEND

- PATENTED LAND Ⓟ
- CROWN LAND SALE C.S.
- LEASES Ⓛ
- LOCATED LAND Loc.
- LICENSE OF OCCUPATION L.O.
- MINING RIGHTS ONLY M.R.O.
- SURFACE RIGHTS ONLY S.R.O.
- ROADS —
- IMPROVED ROADS —
- KING'S HIGHWAYS —
- RAILWAYS —
- POWER LINES —
- MARSH OR MUSKEG *
- MINES X
- CANCELLED C.

NOTES

This Twp. Lies Within The TIMAGAMI PROVINCIAL FOREST.

400' Surface Rights Reservation around all Lakes and Rivers.

Flooding Rights on Rabbit Lake to contour 5' L.O. 1597 - File: 1165

Ballast Pits along Ont. Northland Railway covered by Order-In-Council 24 Jan 1906 File: 3170/06



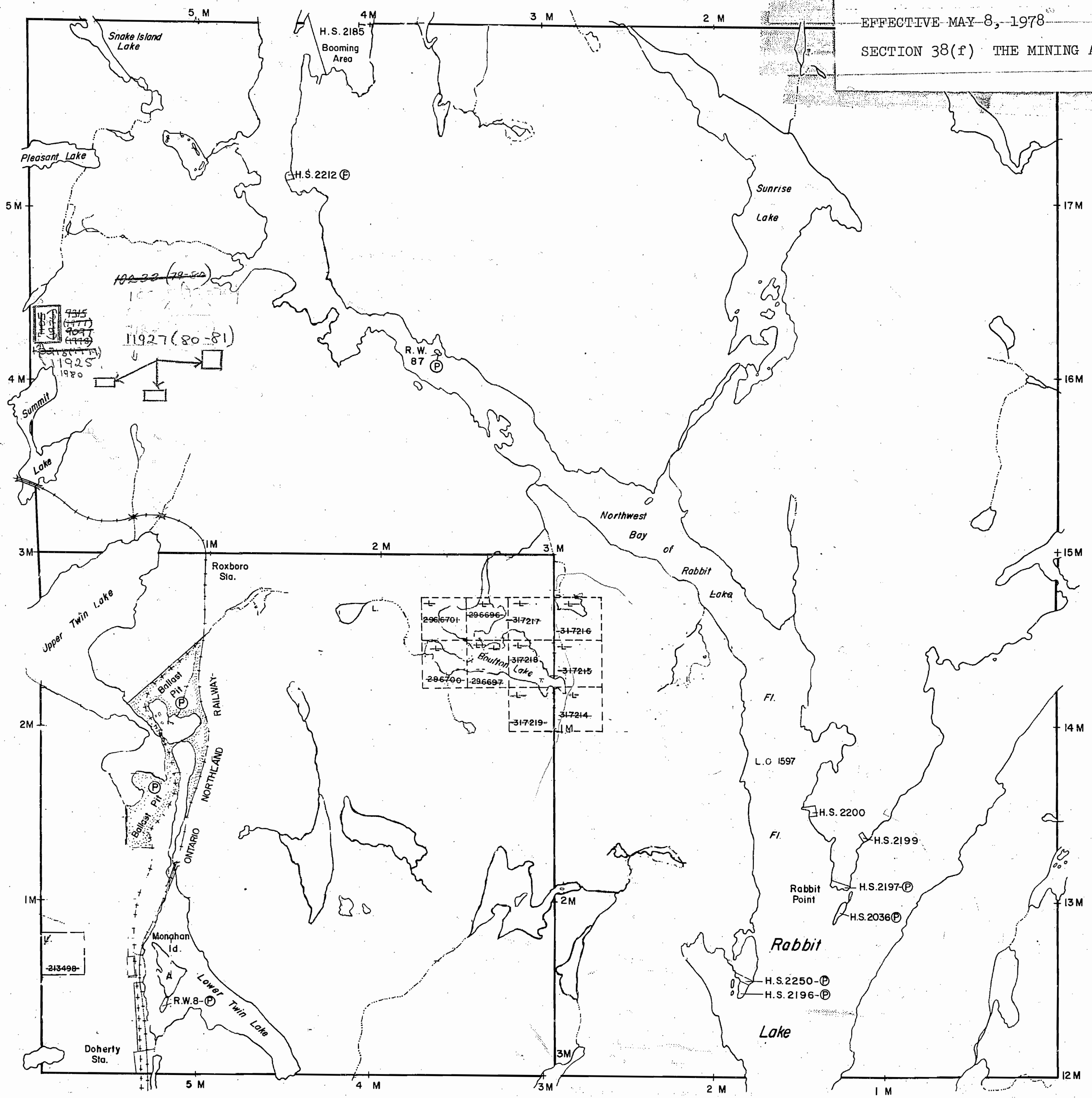
RIDDELL PLAN NO. M.578

ONTARIO MINISTRY OF NATURAL RESOURCES SURVEYS AND MAPPING BRANCH

Strathcona Twp.

Eldridge Twp.

Askin Twp.



Cassels Twp.

THE TOWNSHIP OF
OF

RIDDELL

DISTRICT OF
NIPISSING

TIMISKAMING
MINING DIVISION

SCALE: 1-INCH=40 CHAINS

LEGEND

PATENTED LAND	Ⓟ
CROWN LAND SALE	C.S.
LEASES	Ⓞ
LOCATED LAND	Loc.
LICENSE OF OCCUPATION	L.O.
MINING RIGHTS ONLY	M.R.O.
SURFACE RIGHTS ONLY	S.R.O.
ROADS	==
IMPROVED ROADS	==
KING'S HIGHWAYS	==
RAILWAYS	==
POWER LINES	==
MARSH OR MUSKEG	* *
MINES	X
CANCELLED	C.

NOTES

This Twp. Lies Within The
TIMAGAMI PROVINCIAL FOREST.

400' Reserve to Dept. of Lands & Forests shown
thus:

Flooding Rights on Rabbit Lake to contour 5'
L.O. 1597- File: 1165

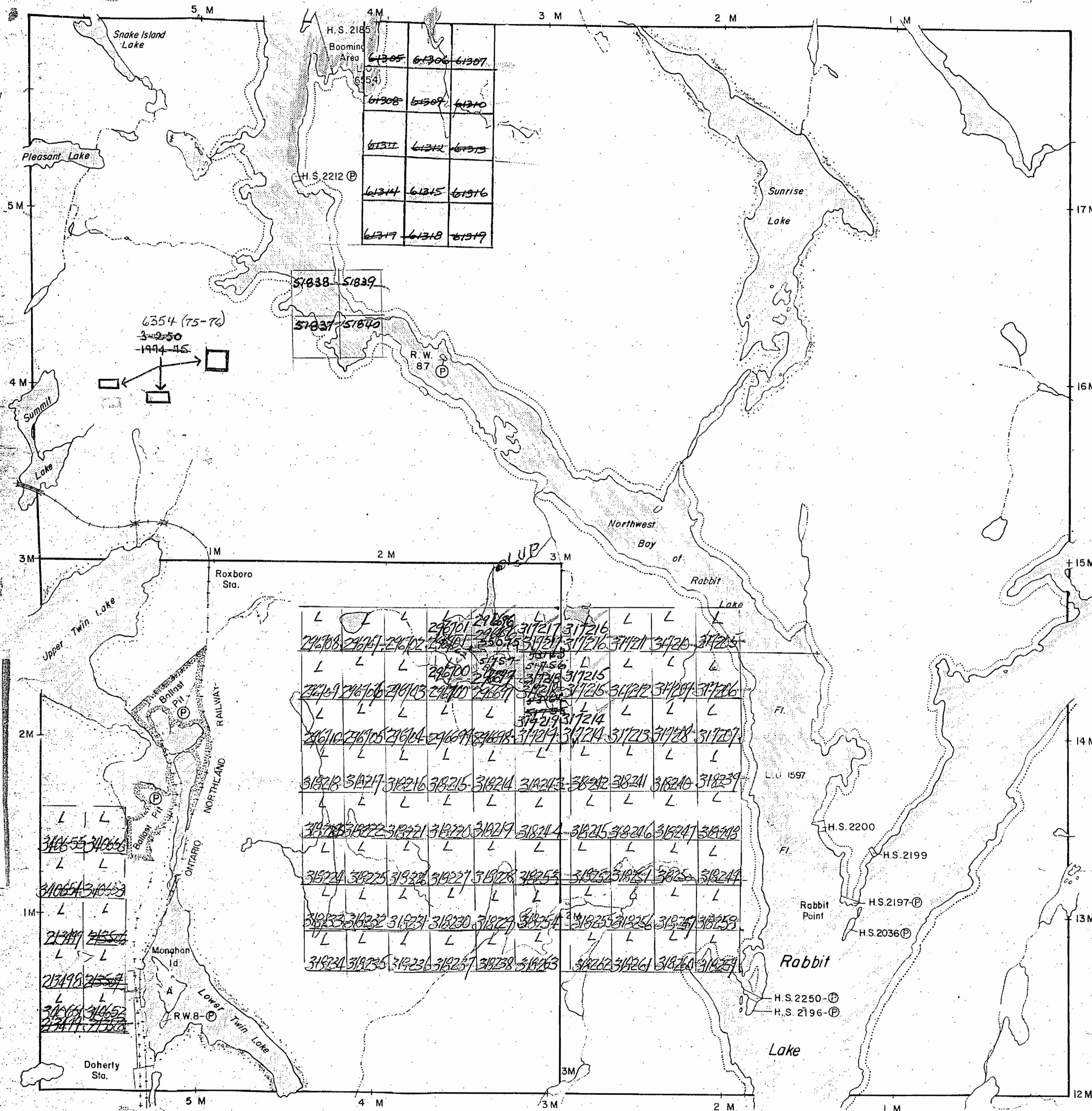
Ballast Pits along Ont. Northland Railway covered
by Order-in-Council 24 Jan. 1906 File: 3170/06



PLAN NO. - **M.578**

DEPARTMENT OF MINES

— ONTARIO —



Strathcona Twp.

Eldridge Twp.

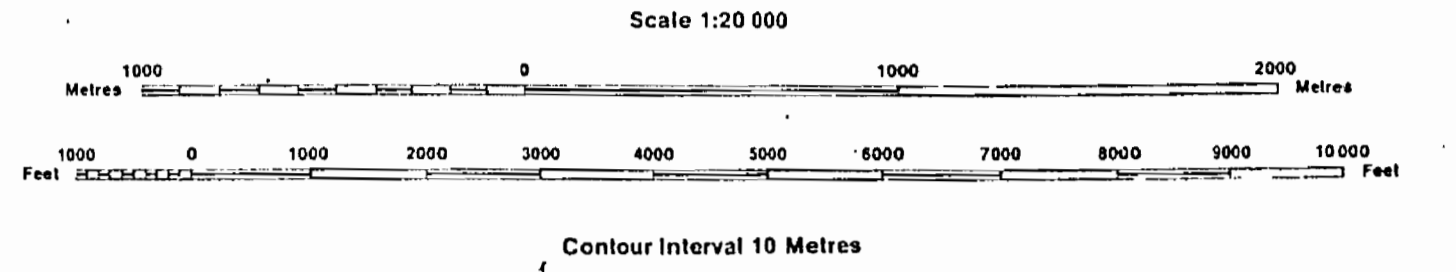
Askin Twp.

INDEX TO LAND DISPOSITION

PLAN
G-3443
 TOWNSHIP
RIDDELL

DATE OF ISSUE
 OCT 28 1988
 PROVINCIAL RECORDING
 OFFICE - SUDBURY

M.N.R. ADMINISTRATIVE DISTRICT
TEMAGAMI
 MINING DIVISION
SUDBURY
 LAND TITLES/REGISTRY DIVISION
NIPISSING



AREAS WITHDRAWN FROM DISPOSITION

- MRO - Mining Rights Only
- SRO - Surface Rights Only
- M+S - Mining and Surface Rights

Disposition	Order No.	Date	Disposition	File No.
W-3-70/96	03/11/96	M & S	195150	40684
W-3-63/96	03/11/96	M & S	195150	
W-3-63/96	03/11/96	M & S	195150	
W-3-63/96	03/11/96	M & S	195150	

NOT OPEN FOR STAKING - CONSERVATION RESERVE SECTION 1 OF THE MINING ACT

SYMBOLS

Boundary
Township, Meridian, Baseline
Road allowance; surveyed
shoreline
Lot/Concession; surveyed
unsurveyed
Parcel; surveyed
unsurveyed
Right-of-way; road
railway
utility
Reservation
Cliff, Pit, Pile
Contour
Interpolated
Approximate
Depre. sign
Control point (horizontal)
Flooded land
Mine head frame
Pipeline (above ground)
Railway; single track
double track
abandoned
Road; highway, county township
access
trail, bush
Shoreline (original)
Transmission line
Wooded area

THIS TOWNSHIP FALLS WITHIN THE TEMAGAMI COMPREHENSIVE PLANNING AREA. SPECIAL WORKING CONDITIONS MAY APPLY TO EXPLORATION ACTIVITIES. FOR MORE DETAILS PLEASE CONTACT:
 DISTRICT MANAGER,
 NORTH BAY DISTRICT
 MINISTRY, NATURAL RESOURCES

NOTES

- FLOODING RIGHTS ON RABBIT LAKE TO CONTOUR 5'
- L.O. 1597 - FILE 1165
- BALLAST PITS ALONG ONTARIO NORTHLAND RAILWAY COVERED BY ORDER - IN - COUNCIL 24 JAN. 1906 FILE 3170/06
- AREA DEEMED IN NEED OF PROTECTION BY THE CROWN AND WILL REMAIN WITHDRAWN INDEFINITELY.

DISPOSITION OF CROWN LANDS

Patent
Surface & Mining Rights
Surface Rights Only
Mining Rights Only
Lease
Surface & Mining Rights
Surface Rights Only
Mining Rights Only
Licence of Occupation
Order-in-Council
Cancelled
Reservation
Sand & Gravel
LAND USE PERMIT

THE INFORMATION THAT APPEARS ON THIS MAP HAS BEEN COMPILED FROM VARIOUS SOURCES, AND ACCURACY IS NOT GUARANTEED. THOSE WISHING TO STAKE MINING CLAIMS SHOULD CONSULT WITH THE MINING RECORDER, MINISTRY OF NORTHERN DEVELOPMENT AND MINES, FOR ADDITIONAL INFORMATION ON THE STATUS OF THE LANDS SHOWN HEREON.



RIDDELL TWP.

G-3443

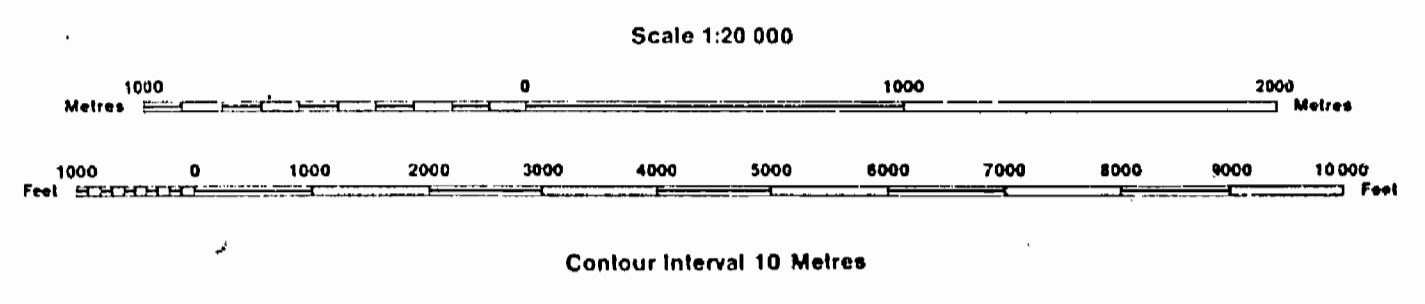


INDEX TO LAND DISPOSITION

PLAN G-3443 TOWNSHIP

M.N.R. ADMINISTRATIVE DISTRICT TEMAGAMI MINING DIVISION SUDBURY LAND TITLES/REGISTRY DIVISION NIPISSING

RIDDELL



AREAS WITHDRAWN FROM DISPOSITION

Table with columns: Description, Order No., Date, Disposition, File. Includes entries for MRO, SRO, and M+S.

SYMBOLS

- Boundary: Township, Meridian, Baseline; Road allowance; surveyed; shoreline; Lot/Concession; surveyed; unsurveyed; Parcel, surveyed; unsurveyed; Right-of-way; road; railway; utility; Reservation; Cliff, Pit, Pile; Contour: Interpolated; Approximate; Depression; Control point (horizontal); Flooded land; Mine head frame; Pipeline (above ground); Railway: single track; double track; abandoned; Road; highway, county township; access; trail, bush; Shoreline (original); Transmission line; Wooded area.

NOTES

FLOODING RIGHTS ON RABBIT LAKE TO CONTOUR 5' L.O. 1997 - FILE 1165

BALLAST PITS ALONG ONTARIO NORTHLAND RAILWAY COVERED BY ORDER-IN-COUNCIL 24 JAN 1906 FILE 3170/06

DISPOSITION OF CROWN LANDS

- Patent: Surface & Mining Rights, Surface Rights Only, Mining Rights Only; Lease: Surface & Mining Rights, Surface Rights Only, Mining Rights Only; Licence of Occupation; Order-in-Council; Cancelled; Reservation; Sand & Gravel.

DATE OF ISSUE: 11 1994 SUDBURY MINING RECORDER'S OFFICE

THE INFORMATION THAT APPEARS ON THIS MAP HAS BEEN COMPILED FROM VARIOUS SOURCES, AND ACCURACY IS NOT GUARANTEED. THOSE WISHING TO STAKE MINING CLAIMS SHOULD CONSULT WITH THE MINING RECORDER, MINISTRY OF NORTHERN DEVELOPMENT AND MINES, FOR ADDITIONAL INFORMATION ON THE STATUS OF THE LANDS SHOWN HEREON.

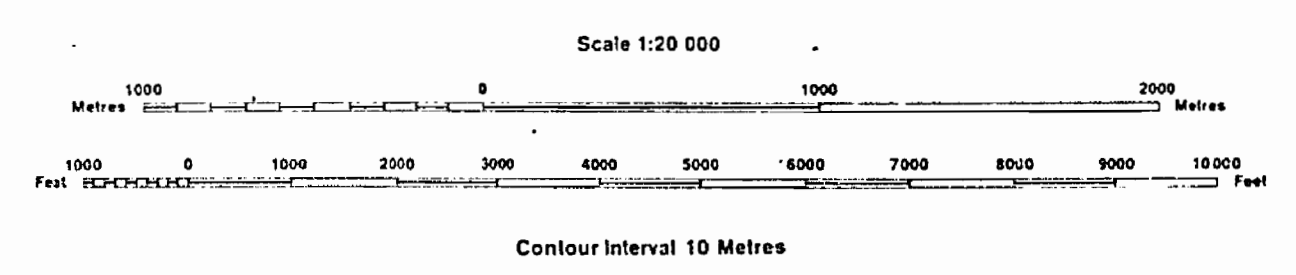




INDEX TO LAND DISPOSITION

PLAN
G-3443
 TOWNSHIP
RIDDELL

M.N.R. ADMINISTRATIVE DISTRICT
TEMAGAMI
 MINING DIVISION
SUBBURY
 LAND TITLES/REGISTRY DIVISION
NIPISSING



AREAS WITHDRAWN FROM DISPOSITION

MRO - Mining Rights Only
 SRO - Surface Rights Only
 M+ - Mining and Surface Rights

Description	Order No.	Date	Drawn	File No.
SEC. 35/790	W-5-70/798	09/13/78	M & S	195150
SEC. 35/790	W-5-63/796	09/13/78	M & S	195150
SEC. 35/790	W-5-63/796	09/13/78	M & S	195150

NOT OPEN FOR STAKING - CONSERVATION RESERVE SECTION I OF THE MINING ACT

SYMBOLS

Boundary
Township, Meridian, Baseline	————
Road allowance; surveyed	——— ———
shoreline	~~~~~
Lot/Concession; surveyed
unsurveyed
Parcel; surveyed
unsurveyed
Right-of-way; road	——— ———
railway	——— ———
utility	——— ———
Reservation
Cliff, Pit, Pile
Contour
Interpolated
Approximate
Depression
Control point (horizontal)
Flooded land
Mine head frame
Pipeline (above ground)
Railway; single track
double track
abandoned
Road; highway, county, township
access
trail, bush
Shoreline (original)
Transmission line
Wooded area

THIS TOWNSHIP FALLS WITHIN THE TEMAGAMI COMPREHENSIVE PLANNING AREA. SPECIAL WORKING CONDITIONS MAY APPLY TO EXPLORATION ACTIVITIES. FOR MORE DETAILS PLEASE CONTACT: DISTRICT MANAGER, NORTH BAY DISTRICT, MINISTRY, NATURAL RESOURCES

NOTES

FLOODING RIGHTS ON RABBIT LAKE TO CONTOUR 5' L.O. 1997 - FILE 1165

BALLAST PITS ALONG ONTARIO NORTHLAND RAILWAY COVERED BY ORDER-IN-COUNCIL 24 JAN 1966 FILE 3170/66

DISPOSITION OF CROWN LANDS

Patent
Surface & Mining Rights
Surface Rights Only
Mining Rights Only
Lease
Surface & Mining Rights
Surface Rights Only
Mining Rights Only
Licence of Occupation
Order-in-Council
Cancelled
Reservation
Sand & Gravel
LAND USE PERMIT

AREA DEEMED IN NEED OF PROTECTION BY THE CROWN AND WILL REMAIN WITHDRAWN INDEFINITELY.

AREA DEEMED IN NEED OF PROTECTION BY THE CROWN AND WILL REMAIN WITHDRAWN INDEFINITELY.

THE INFORMATION THAT APPEARS ON THIS MAP HAS BEEN COMPILED FROM VARIOUS SOURCES, AND ACCURACY IS NOT GUARANTEED. THOSE WISHING TO STAKE MINING CLAIMS SHOULD CONSULT WITH THE MINING RECORDER, MINISTRY OF NORTHERN DEVELOPMENT AND MINES, FOR ADDITIONAL INFORMATION ON THE STATUS OF THE LANDS SHOWN HEREON.

G-3443
 RIDDELL TWP.
 G-3443



Ministry of Natural Resources
 Ministry of Northern Development and Mines
 ONTARIO SERVICE FEBRUARY 10, 1983

INDEX TO LAND DISPOSITION

PLAN
G - 3443
 TOWNSHIP
RIDDELL

M.N.R. ADMINISTRATIVE DISTRICT
TEMAGAMI
 MINING DIVISION
SUDBURY
 LAND TITLES/REGISTRY DIVISION
NIPISSING

Scale 1:20 000

1000 0 1000 2000 3000 4000 5000 6000 7000 8000 9000 10000
 Metres
 1000 0 1000 2000 3000 4000 5000 6000 7000 8000 9000 10000
 Feet
 Contour Interval 10 Metres

SYMBOLS

Boundary
Township, Meridian, Baseline	————
Road allowance, surveyed	——— ———
shoreline	~~~~~
Lot/Concession, surveyed	——— ———
unsurveyed
Parcel, surveyed	——— ———
unsurveyed
Right-of-way, road	——— ———
railway	——— ———
utility	——— ———
Reservation
Cliff, Pit, Pile
Contour	———
Interpolated
Approximate
Depression
Control point (horizontal)
Flooded land
Mine head frame
Pipeline (above ground)
Railway: single track
double track
abandoned
Road, highway, county township
access
trail, bush
Shoreline (original)
Transmission line
Wooded area

DATE OF ISSUE

FEB 1 1983

SUDBURY
MINING RECORDER'S OFFICE

NOTES

FLOODING RIGHTS ON RABBIT LAKE TO CONTOUR 5'
 L.O. 1597 - FILE 1165

BALLAST PITS ALONG ONTARIO NORTHLAND RAILWAY
 COVERED BY ORDER-IN-COUNCIL 24 JAN. 1906 FILE
 3170 / 06

DISPOSITION OF CROWN LANDS

Patent
Surface & Mining Rights
Surface Rights Only
Mining Rights Only
Lease
Surface & Mining Rights
Surface Rights Only
Mining Rights Only
Licence of Occupation
Order-in-Council
Cancelled
Reservation
Sand & Gravel

THE INFORMATION THAT APPEARS ON THIS MAP HAS BEEN COMPILED FROM VARIOUS SOURCES, AND ACCURACY IS NOT GUARANTEED. THOSE WISHING TO STAKE MINING CLAIMS SHOULD CONSULT WITH THE MINING RECORDER, MINISTRY OF NORTHERN DEVELOPMENT AND MINES, FOR ADDITIONAL INFORMATION ON THE STATUS OF THE LANDS SHOWN HEREON.

Map base and land disposition drafting by Surveys and Mapping Branch, Ministry of Natural Resources. The disposition of land, location of lot fabric and parcel boundaries on this index was compiled for administrative purposes only.

G-3443 RIDDELL TWP. G-3443

578

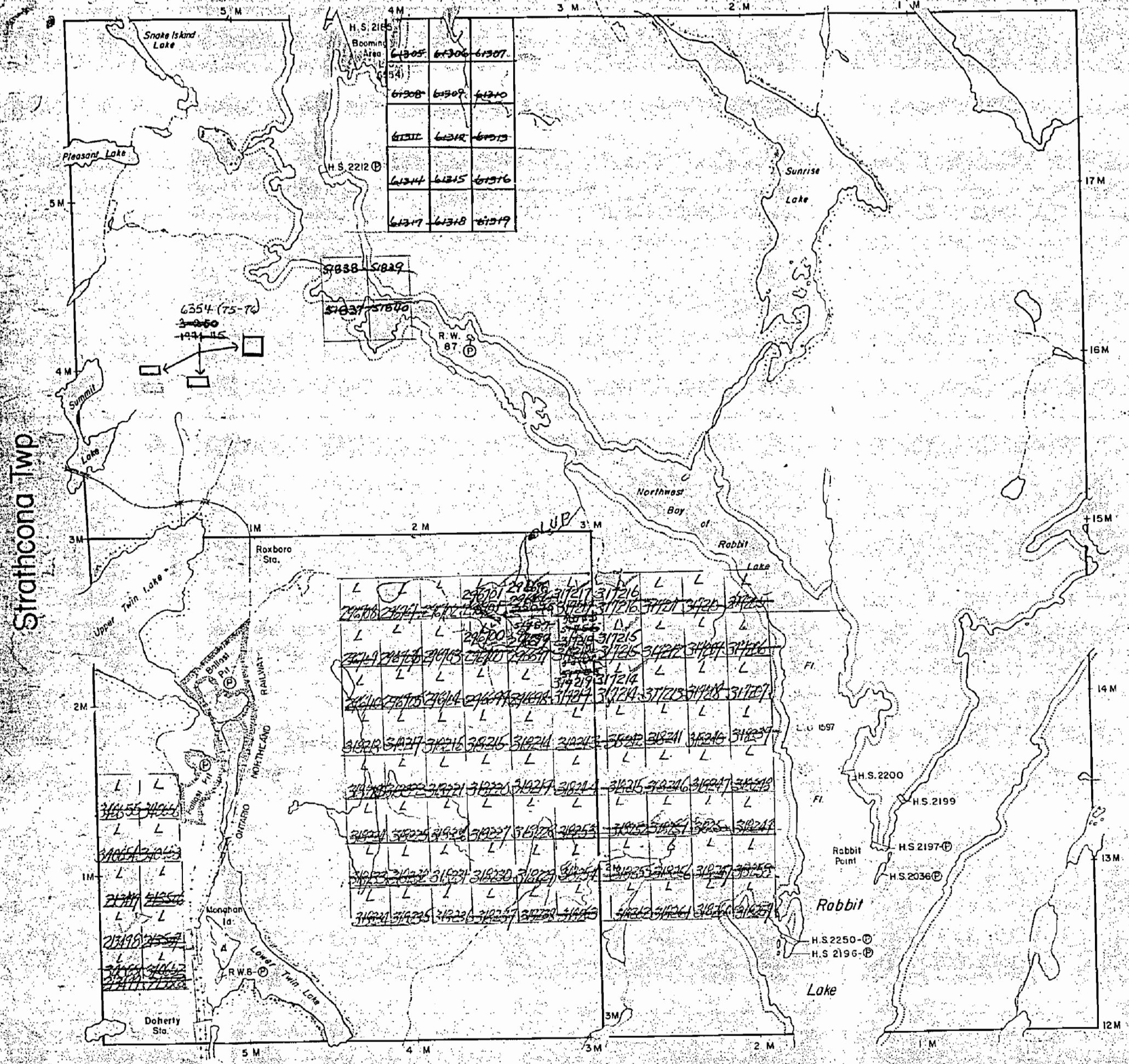
Cassels Twp.

THE TOWNSHIP OF
OF
RIDDELL

DISTRICT OF
NIPISSING

TIMISKAMING
MINING DIVISION

SCALE: 1-INCH=40 CHAINS



Strathcona Twp.

Eldridge Twp.

Askin Twp.

LEGEND

- | | |
|-----------------------|--------|
| PATENTED LAND | ⊙ |
| CROWN LAND SALE | C.S. |
| LEASES | ⊖ |
| LOCATED LAND | Loc. |
| LICENSE OF OCCUPATION | L.O. |
| MINING RIGHTS ONLY | M.R.O. |
| SURFACE RIGHTS ONLY | S.R.O. |
| ROADS | — |
| IMPROVED ROADS | — |
| KING'S HIGHWAYS | — |
| RAILWAYS | — |
| POWER LINES | — |
| MARSH OR MUSKIE | — |
| MINES | ⋈ |
| CANCELLED | C |

NOTES

This Twp. Lies Within The
TIMAGAMI PROVINCIAL FOREST.

400' Reserve to Dept. of Lands & Forests shown
thus:

Flooding Rights on Rabbit Lake to contour 5'
L.O. 1597 - File: 1165

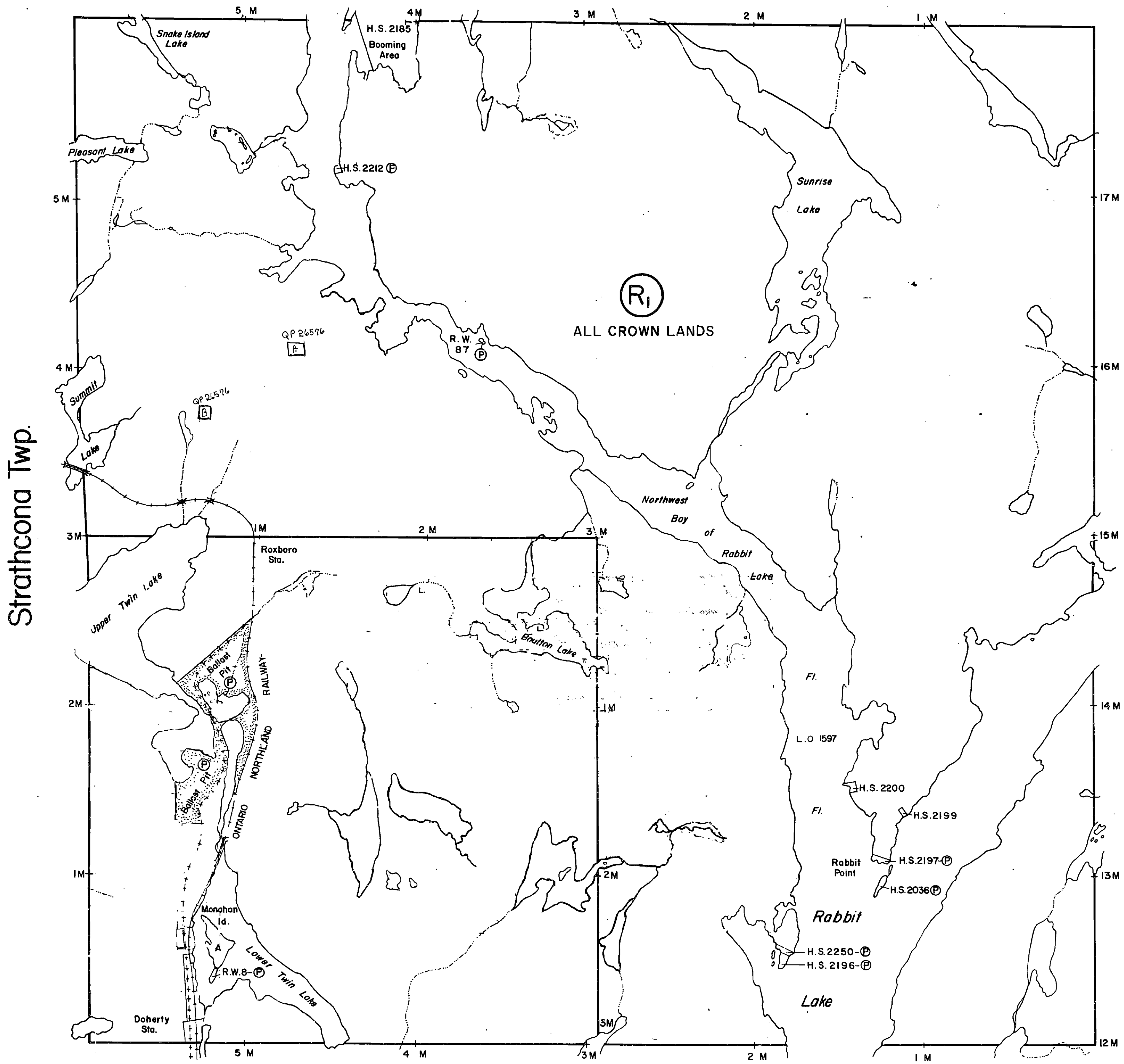
Balast Pits along Ont. Northland Railway covered
by Order-in-Council 24 Jan. 1906 File: 3170/06.



RIDDELL
PLAN NO. - **M.578**

DEPARTMENT OF MINES
— ONTARIO

Cassels Twp.



THE TOWNSHIP OF
OF

RIDDELL

DISTRICT OF
NIPISSING

SUBBURY
MINING DIVISION

SCALE: 1-INCH=40 CHAINS

LEGEND

PATENTED LAND	Ⓟ
CROWN LAND SALE	C.S.
LEASES	Ⓛ
LOCATED LAND	Loc.
LICENSE OF OCCUPATION	L.O.
MINING RIGHTS ONLY	M.R.O.
SURFACE RIGHTS ONLY	S.R.O.
ROADS	—
IMPROVED ROADS	—
KING'S HIGHWAYS	—
RAILWAYS	—
POWER LINES	—
MARSH OR MUSKES	—
MINES	Ⓜ
CANCELLED	C.

Q.P. 18031

NOTES

This Twp. Lies Within The
TIMAGAMI PROVINCIAL FOREST.

400' Surface Rights Reservation around
all Lakes and Rivers.

Flooding Rights on Rabbit Lake to contour 5'
L.O. 1597 - File: 1165

Ballast Pits along Ont. Northland Railway covered
by Order-in-Council 24 Jan 1906 File: 3170/06

Township closed to staking effective
May 8 '78 Sec. 38(f) of Mining Act.

AREAS WITHDRAWN FROM DISPOSITION

- M.R.O. - MINING RIGHTS ONLY
- S.R.O. - SURFACE RIGHTS ONLY
- M.+S. - MINING AND SURFACE RIGHTS

Description	Order No.	Date	Disposition	File
Ⓟ Sec. 36/80	W.2/84	16/3/84	M. & S.	188540

RIDDELL
PLAN NO. - **M.578**

ONTARIO
MINISTRY OF NATURAL RESOURCES
SURVEYS AND MAPPING BRANCH

578

Cassels Twp.

THE TOWNSHIP OF
OF
RIDDELL

DISTRICT OF
NIPISSING
TIMISKAMING
MINING DIVISION

SCALE: 1-INCH=40 CHAINS

LEGEND

- PATENTED LAND Ⓟ
- CROWN LAND SALE C.S.
- LEASES Ⓞ
- LOCATED LAND Loc.
- LICENSE OF OCCUPATION L.O.
- MINING RIGHTS ONLY M.R.O.
- SURFACE RIGHTS ONLY S.R.O.
- ROADS —
- IMPROVED ROADS —
- KING'S HIGHWAYS —
- RAILWAYS —
- POWER LINES —
- MARSH OR MUSKEG —
- MINES —
- CANCELLED —

NOTES

This Twp. Lies Within The
TIMAGAMI PROVINCIAL FOREST

400' Reserve to Dept. of Lands & Forests shown
thus:

Flooding Rights on Rabbit Lake to contour 5'
L.O. 1597 - File: 1165

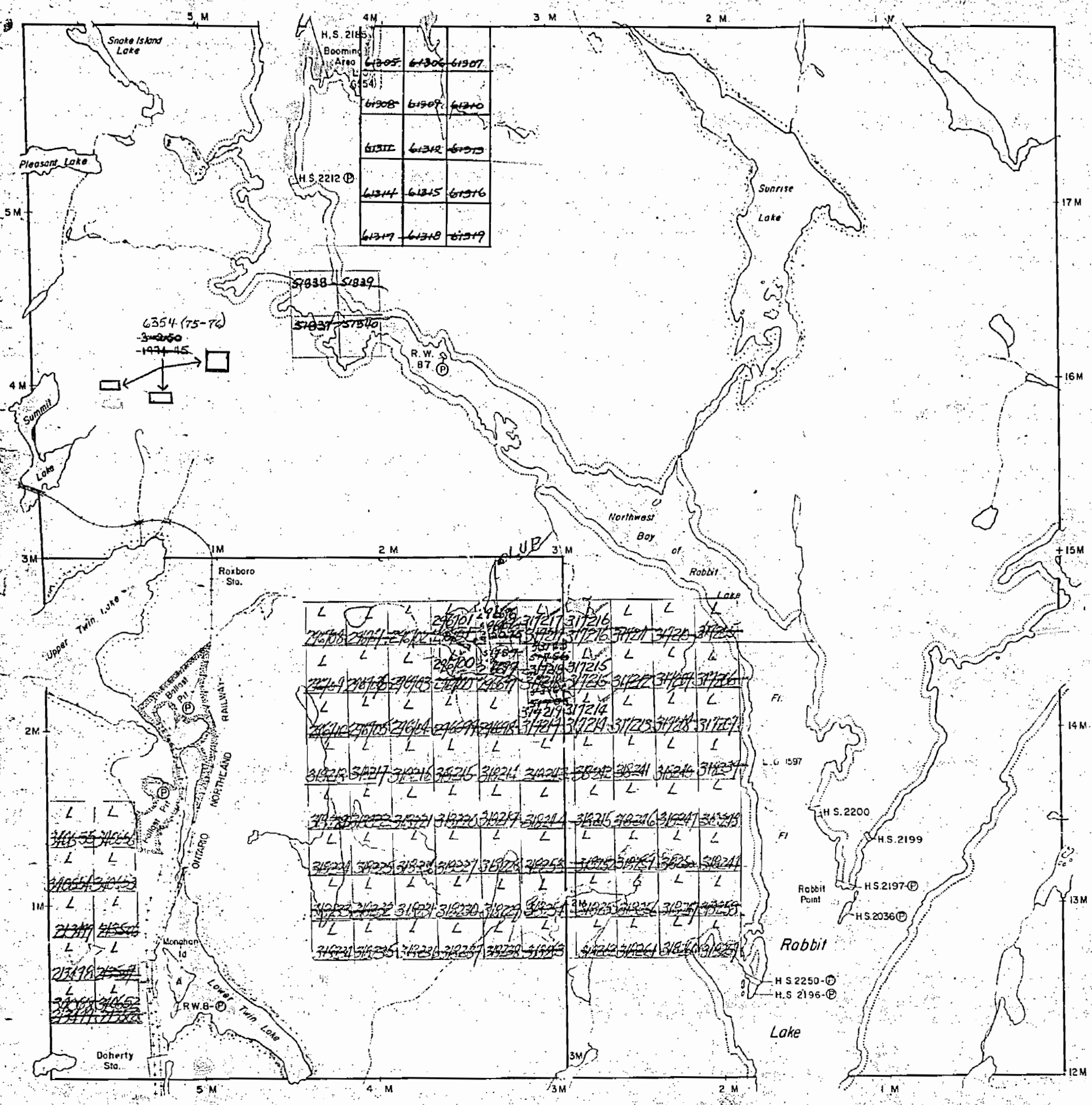
Ballast Pits along Ont. Northland Railway covered
by Order-in-Council 24 Jan. 1906 File: 3170/06

No 7



PLAN NO. - **M.578**

DEPARTMENT OF MINES
— ONTARIO



Strathcona Twp.

Eldridge Twp.

Askin Twp.