

Glasgow Twp - M.1265

THE TOWNSHIP

**RIGGS**

(FORM. TP. 47)

DISTRICT OF  
**ALGOMA**

**SAULT STE. MARIE  
MINING DIVISION**

SCALE: 1-INCH=40 CHAINS

LEGEND


PATENTED LAND	● or (P)
CROWN LAND SALE	C.S.
LEASES	(L)
LOCATED LAND	Loc.
LICENSE OF OCCUPATION	L.O.
MINING RIGHTS ONLY	M.R.O.
SURFACE RIGHTS ONLY	S.R.O.
ROADS	—
IMPROVED ROADS	—
KING'S HIGHWAYS	—
RAILWAYS	—
POWER LINES	—
MARSH OR MUSKEG	* *
MINES	X
CANCELLED	C.
PATENTED S.R.O.	●

NOTES

400' surface rights reservation along the shores of all lakes and rivers.

Flooding to the 1142' contour on Wabatangushi Lake. File 90141.

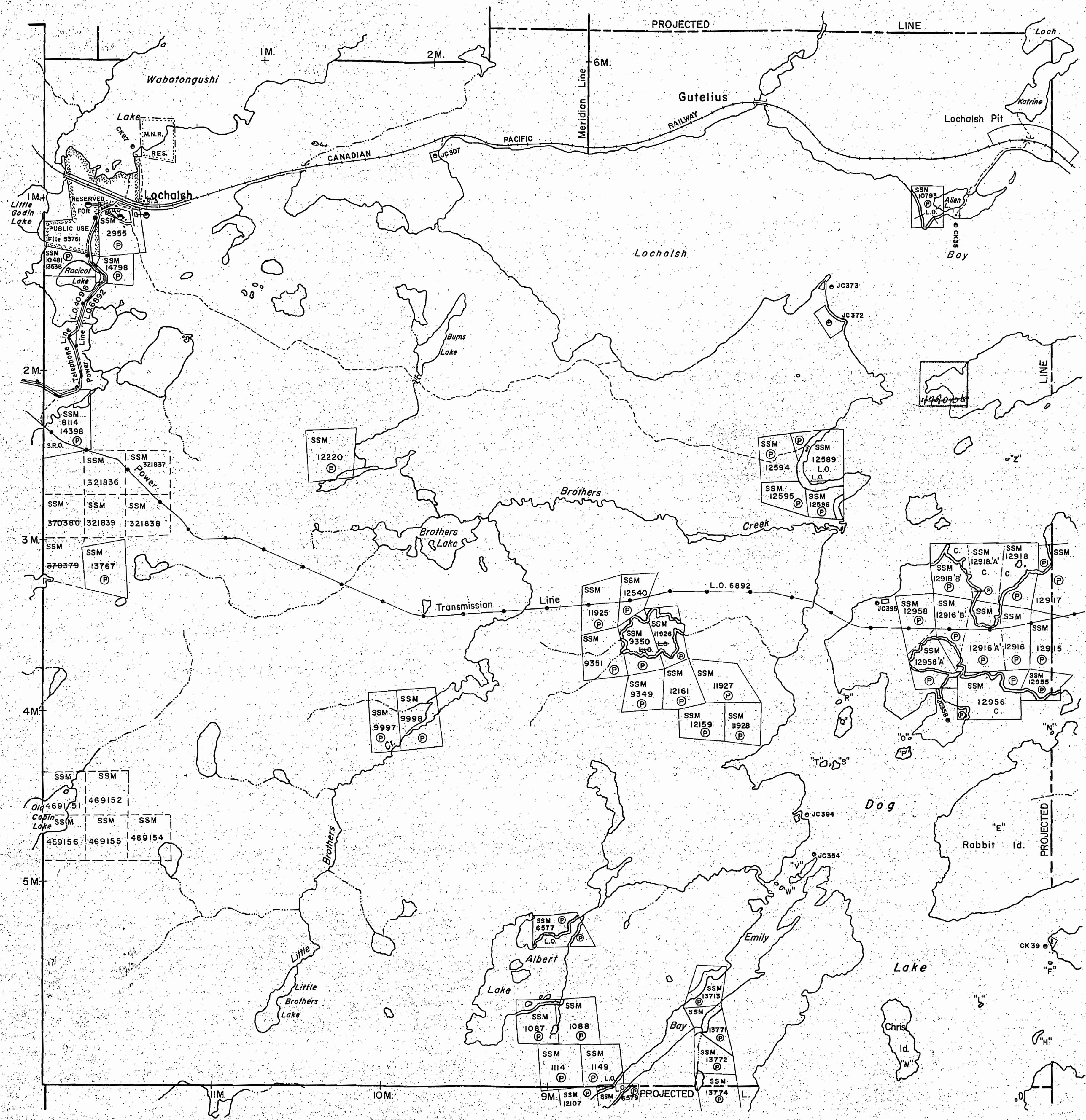
NOTE: License of Occupation covering land under water of mining claims SSM 11926, 9351, 9350 will be open for prospecting, staking out, sale or lease at 7:00 A.M.E.S.T. on Oct. 17, 1977.  
ONT. GAZETTE dated Oct. 1/77.



**G.2814**

PLAN NO. ~~11502~~

ONTARIO  
MINISTRY OF NATURAL RESOURCES  
SURVEYS AND MAPPING BRANCH



JACOBSON TP. - M.1583

WEST TP. - M.1581

BRUYERE TP. - M.1505







Glasgow Twp - M.1265

THE TOWNSHIP

RIGGS

(FORM. TP. 47)

DISTRICT OF ALGOMA

SAULT STE. MARIE MINING DIVISION

SCALE: 1-INCH=40 CHAINS

LEGEND

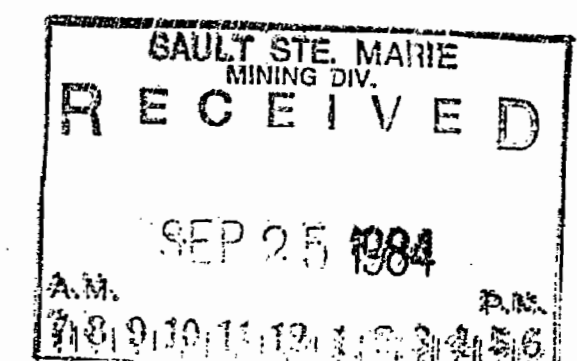
- PATENTED LAND ● or (P)
- CROWN LAND SALE C.S.
- LEASES (L)
- LOCATED LAND Loc.
- LICENSE OF OCCUPATION L.O.
- MINING RIGHTS ONLY M.R.O.
- SURFACE RIGHTS ONLY S.R.O.
- ROADS
- IMPROVED ROADS
- KING'S HIGHWAYS
- RAILWAYS
- POWER LINES
- MARSH OR MUSKEG
- MINES
- CANCELLED
- PATENTED S.R.O.

NOTES

400' surface rights reservation along the shores of all lakes and rivers.

Flooding to the 1142' contour on Wabatonogushi Lake. File 90141.

RESERVATIONS



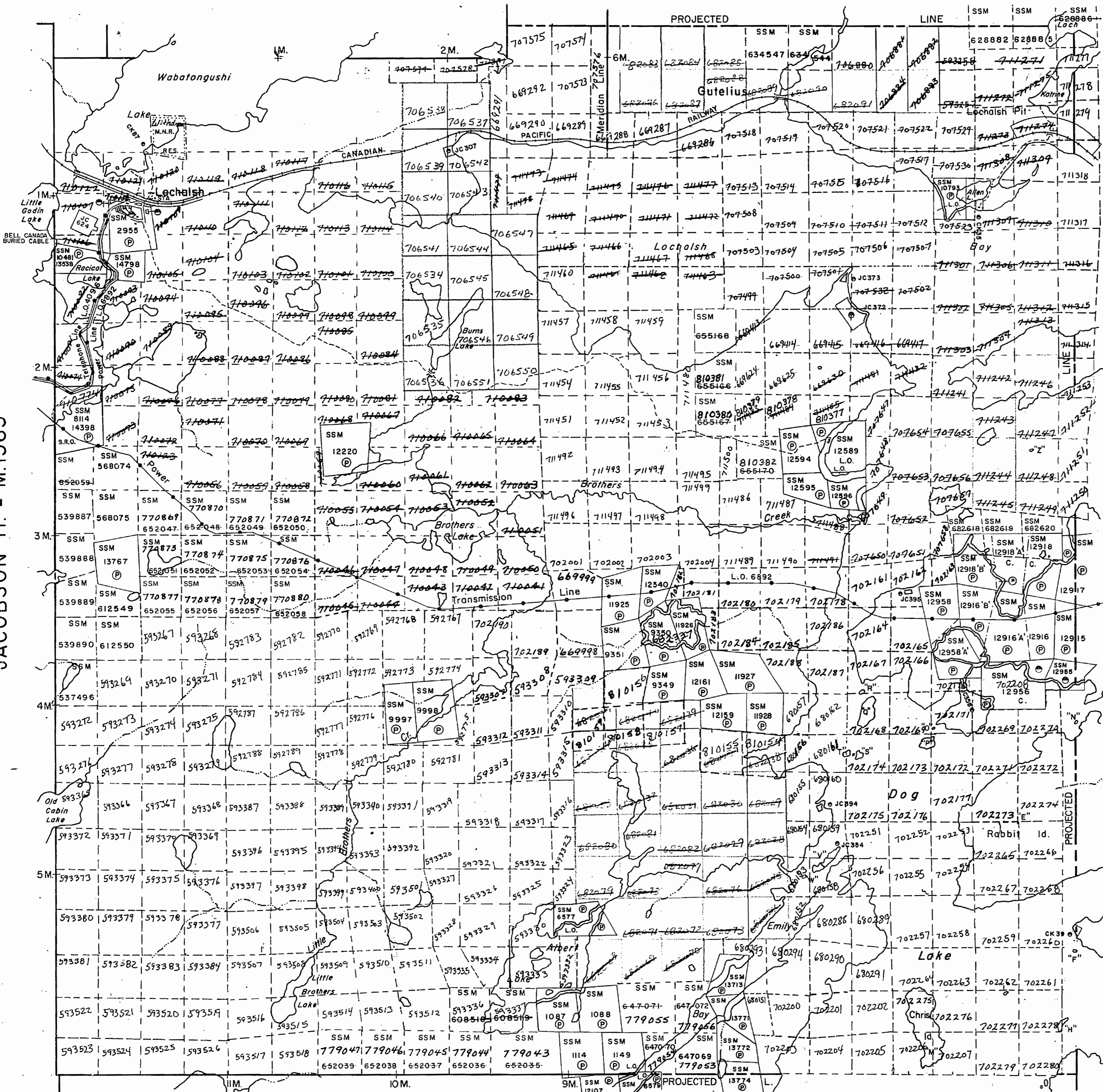
G.2814

PLAN NO. - 11582

ONTARIO  
MINISTRY OF NATURAL RESOURCES  
SURVEYS AND MAPPING BRANCH

JACOBSON TP. - M.1583

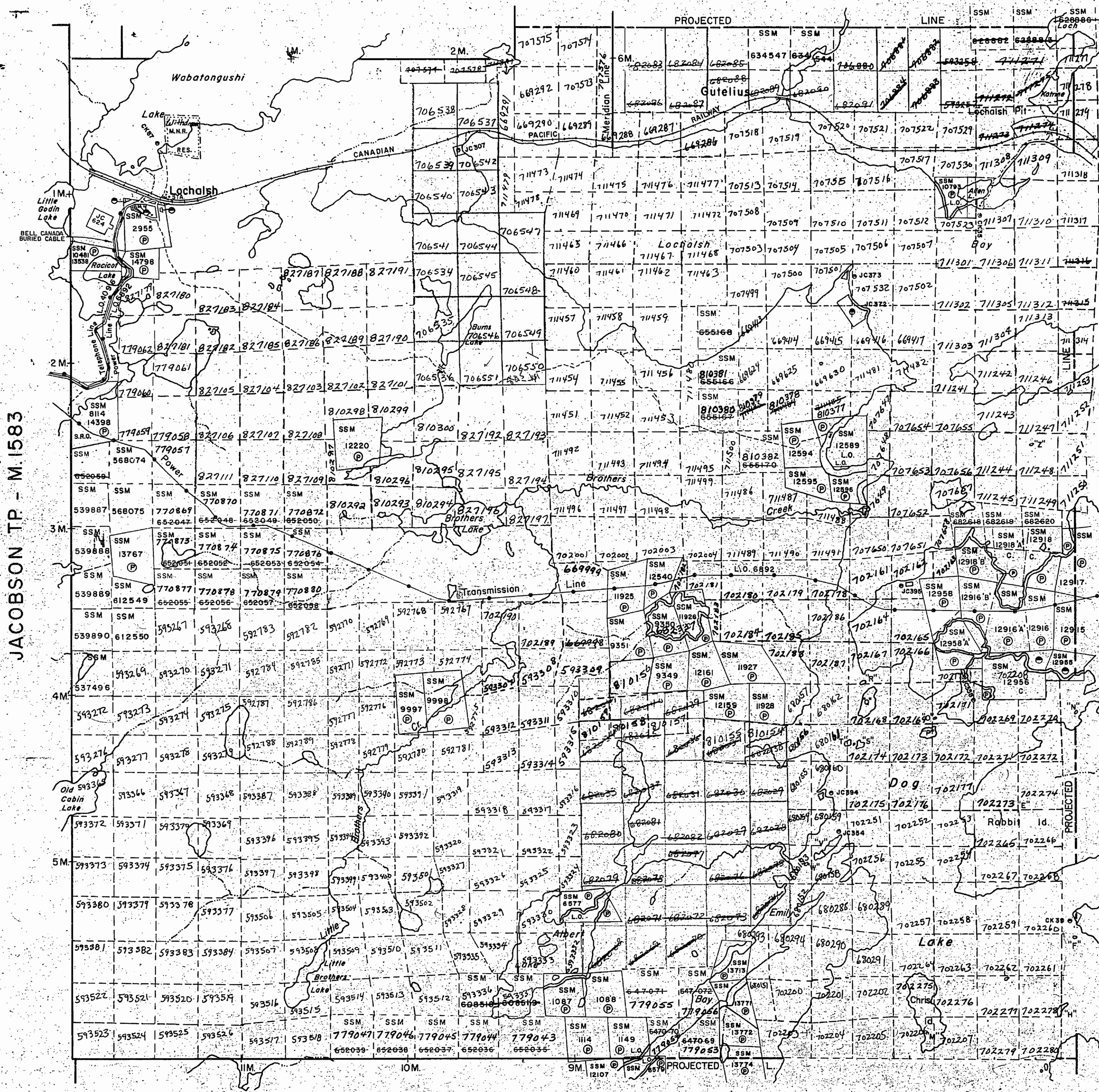
WEST TP. - M.1581



BRUYERE TP. - M.1505



Glasgow Twp. - M.1265



THE TOWNSHIP

# RIGGS

(FORM. TP. 47)

DISTRICT OF  
**ALGOMA**

**SAULT STE. MARIE**  
MINING DIVISION

SCALE: 1-INCH=40 CHAINS

## LEGEND

- |                       |          |
|-----------------------|----------|
| PATENTED LAND         | ● or (P) |
| CROWN LAND SALE       | C.S.     |
| LEASES                | (L)      |
| LOCATED LAND          | Loc.     |
| LICENSE OF OCCUPATION | L.O.     |
| MINING RIGHTS ONLY    | M.R.O.   |
| SURFACE RIGHTS ONLY   | S.R.O.   |
| ROADS                 | —        |
| IMPROVED ROADS        | —        |
| KING'S HIGHWAYS       | —        |
| RAILWAYS              | —        |
| POWER LINES           | —        |
| MARSH OR MUSKEG       | —        |
| MINES                 | —        |
| CANCELLED             | —        |
| PATENTED S.R.O.       | —        |

## NOTES

400' surface rights reservation along the shores of all lakes and rivers.  
Flooding to the 1142' contour on Wabatonogushi Lake. File 90141.

## RESERVATIONS

SAULT STE. MARIE  
MINING DIV.  
**RECEIVED**  
FEB 13 1985  
A.M. 7:19:10 11:12:11 12:31:41 5:6 P.M.

# G.2814

PLAN NO. ~~M.1502~~

BRUYERE TP. - M.1505

ONTARIO  
MINISTRY OF NATURAL RESOURCES  
SURVEYS AND MAPPING BRANCH



Glasgow Twp - M.1265

THE TOWNSHIP

RIGGS

(FORM. TP. 47)

DISTRICT OF ALGOMA

SAULT STE. MARIE MINING DIVISION

SCALE: 1-INCH=40 CHAINS

LEGEND

- PATENTED LAND ● or (P)
- CROWN LAND SALE C.S.
- LEASES (L)
- LOCATED LAND Loc.
- LICENSE OF OCCUPATION L.O.
- MINING RIGHTS ONLY M.R.O.
- SURFACE RIGHTS ONLY S.R.O.
- ROADS
- IMPROVED ROADS
- KING'S HIGHWAYS
- RAILWAYS
- POWER LINES
- MARSH OR MUSKEG
- MINES
- CANCELLED
- PATENTED S.R.O.

NOTES

400' surface rights reservation along the shores of all lakes and rivers.

Flooding to the 1142' contour on Wabatonquishi Lake. File 90141.

RESERVATIONS

NOTE: Mining Rights Only of SSM 10481 Open for staking out, prospecting, sale or lease at 7:00 AM. E.S.T. JUNE 1/86 (ONT. GAZETTE MAY 3/86)

Areas withdrawn from staking under Section 26 of the Mining Act (R.S.O. 1980)

Order No. File Date Disposition

W-50/100 2/15/88 M-89

Re-opened for staking August 28/86 - Order # 0-51/86 SSM 706534-35-36 incl.

PLAN NO: M.1502

ONTARIO

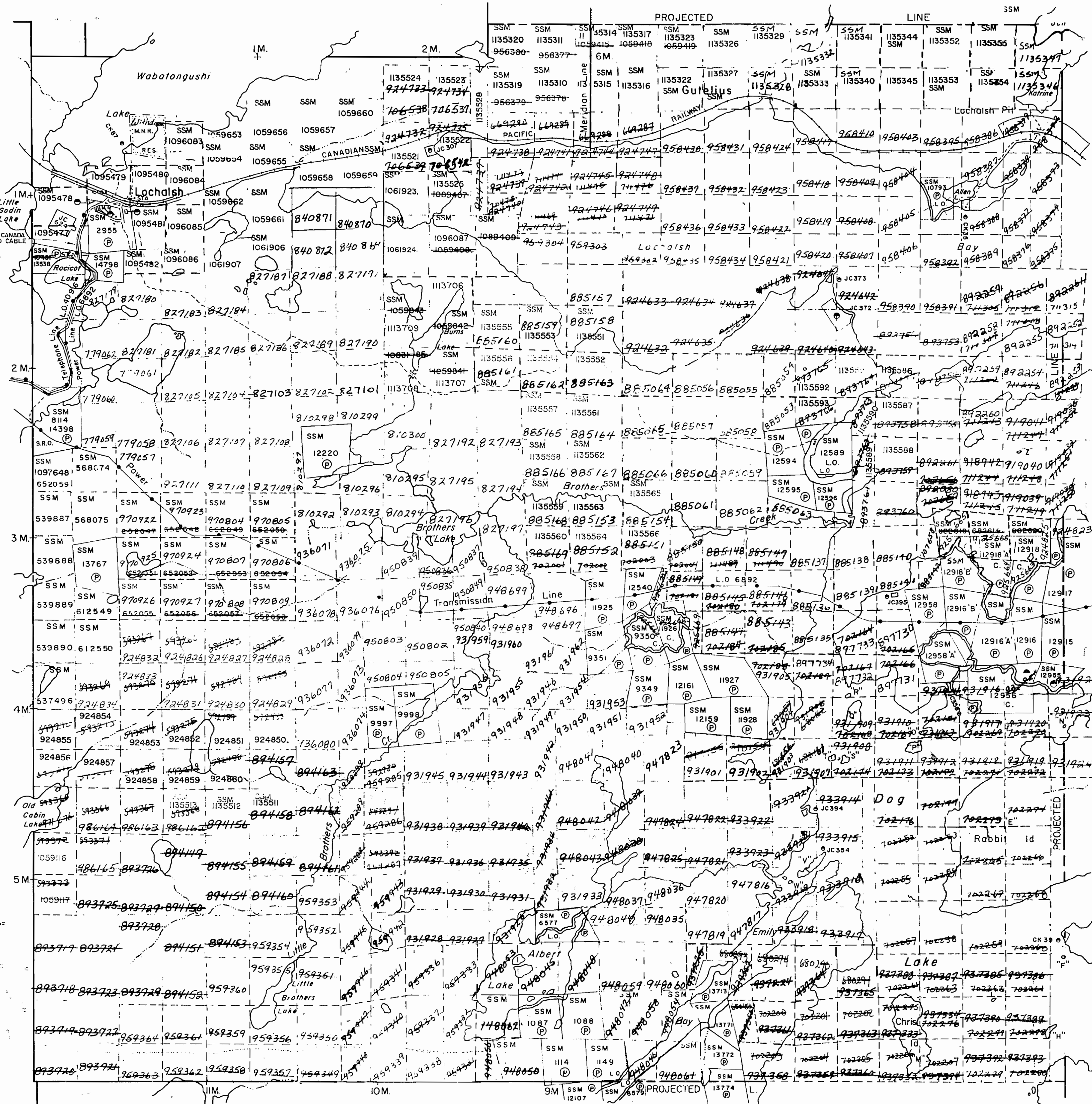
MINISTRY OF NATURAL RESOURCES

SURVEYS AND MAPPING BRANCH

BRUYERE TP. - M.1505

WEST TP. - M.1581

JACOBSON TP. - M.1583



G.2814

THAT MAP PILED RCES. NOT HOSE MIN. CON. NING Y OF LOP. R AD. TION THE ON.

285

RIGGS TP

285



Glasgow Twp - M.1265

THE TOWNSHIP

RIGGS

(FORM. TP. 47)

DISTRICT OF ALGOMA

SAULT STE. MARIE MINING DIVISION

SCALE: 1-INCH=40 CHAINS

LEGEND

- PATENTED LAND ● or ⊕
- CROWN LAND SALE C.S.
- LEASES ⊙
- LOCATED LAND Loc.
- LICENSE OF OCCUPATION L.O.
- MINING RIGHTS ONLY M.R.O.
- SURFACE RIGHTS ONLY S.R.O.
- ROADS
- IMPROVED ROADS
- KING'S HIGHWAYS
- RAILWAYS
- POWER LINES
- MARSH OR MUSKEG
- MINES
- CANCELLED PATENTED S.R.O. (RTS)
- LAND USE PERMIT

NOTES

400' surface rights reservation along the shores of all lakes and rivers.

Flooding to the 1142 contour on Wabatonogushi Lake. File 90141.

RESERVATIONS

NOTE: Mining Rights Only of SSM 10481 Open for staking out, prospecting, sale or lease at 700 A.M. E.S.T. JUNE 1/86 (ONT. GAZETTE, MAY 3/86)

Areas withdrawn from staking under Section 26 of the Mining Act (R.S.O. 1990)

Order No. File Date Disposition

W-50780 2/15/86 M-8-5

Re-opened for staking August 28/86 - Order # 0-51/86 - SSM 706534 - 35 - 36 incl.

DATE OF ISSUE

G.2814

PLAN NO. - [REDACTED]

ONTARIO

MINISTRY OF NATURAL RESOURCES

SURVEYS AND MAPPING BRANCH

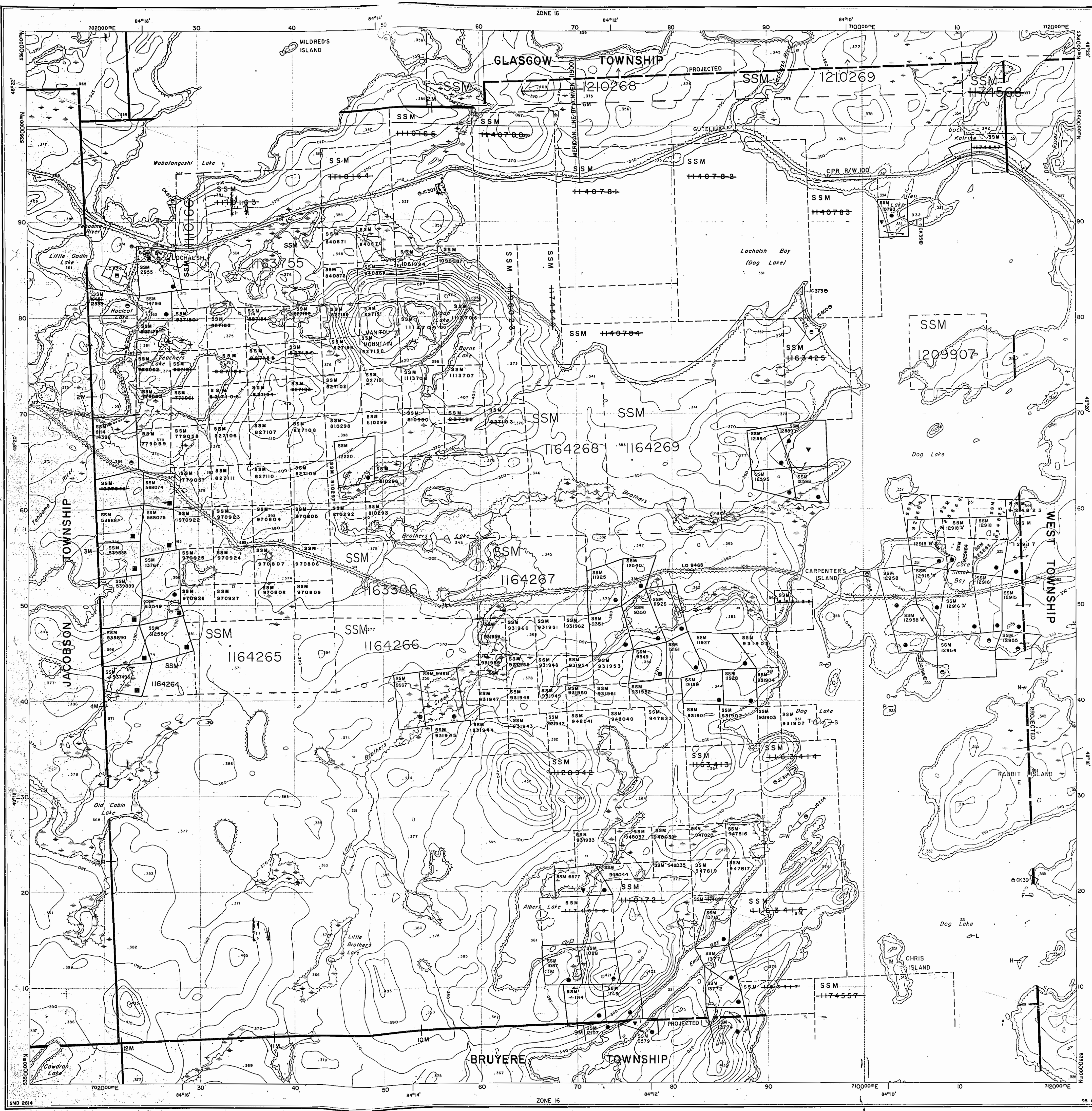
JACOBSON TP. - M.1583

WEST TP. - M.1581

BRUYERE TP. - M.1505

IN THAT HIS MAP PILED, SOURCES, IS NOT THOSE KE MIN- LD CON- MINING TRY OF (ELOP. FOR AD- MATION OF THE REON.

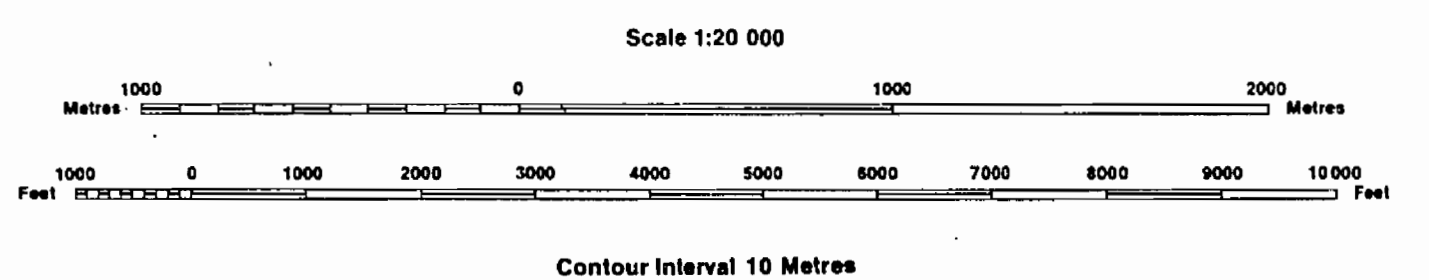




**INDEX TO LAND DISPOSITION**

PLAN  
**G-2814**  
 TOWNSHIP  
**RIGGS**

M.N.R. ADMINISTRATIVE DISTRICT  
**WAWA**  
 MINING DIVISION  
**SAULT STE. MARIE**  
 LAND TITLES/REGISTRY DIVISION  
**ALGOMA**



**AREAS WITHDRAWN FROM DISPOSITION**

- MRO - Mining Rights Only
- SRD - Surface Rights Only
- M+S - Mining and Surface Rights

**SYMBOLS**

- Boundary
  - Township, Meridian, Baseline
  - Road allowance; surveyed
  - shoreline
  - Lot/Concession; surveyed
  - unsurveyed
  - Parcel; surveyed
  - unsurveyed
  - Right-of-way; road
  - railway
  - utility
- Reservation
- Cliff, Pit, Pile
- Contour
  - Interpolated
  - Approximate
  - Depression
- Control point (horizontal)
- Flooded land
- Mine head frame
- Pipeline (above ground)
- Railway; single track
- double track
- abandoned
- Road; highway, county, township
  - access
  - trail, bush
- Shoreline (original)
- Transmission line
- Wooded area

**NOTES**

FLOODING TO THE 1142' CONTOUR ON WABATOMUSH LAKE, FILE 90141  
 400' SURFACE RIGHTS RESERVATION ALONG THE SHORES OF ALL LAKES AND RIVERS.

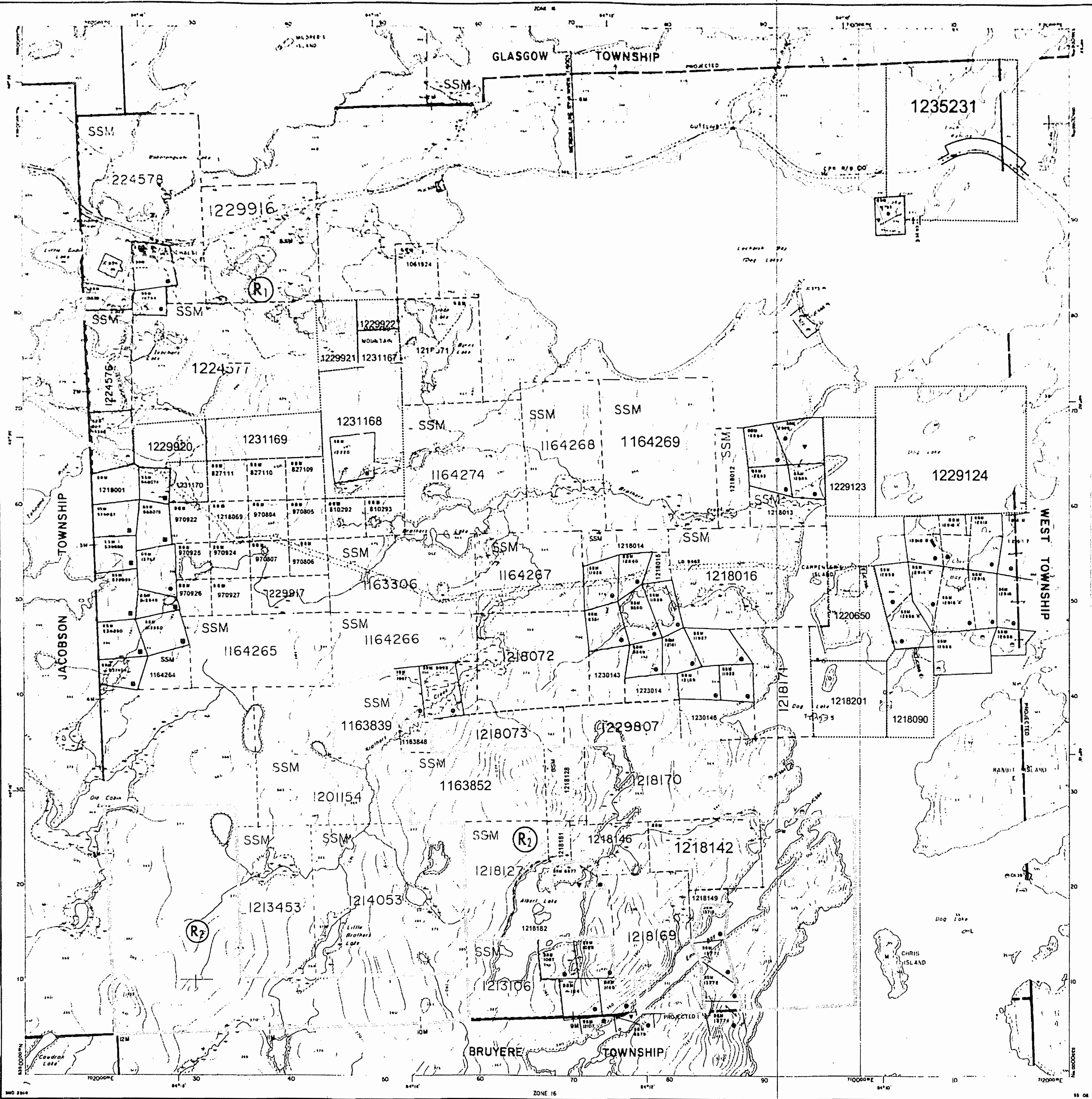
**DISPOSITION OF CROWN LANDS**

- Patent
  - Surface & Mining Rights
  - Surface Rights Only
  - Mining Rights Only
- Lease
  - Surface & Mining Rights
  - Surface Rights Only
  - Mining Rights Only
- Licence of Occupation
- Order-in-Council
- Cancelled
- Reservation
- Sand & Gravel

THE 1915 MAGNETIC BEARING APPROX. 5° W  
 ANNUAL CHANGE IN INCREASING 2'

THE INFORMATION THAT APPEARS ON THIS MAP HAS BEEN COMPILED FROM VARIOUS SOURCES, AND ACCURACY IS NOT GUARANTEED. THOSE WISHING TO STAKE MINING CLAIMS SHOULD CONSULT WITH THE MINING RECORDER, MINISTRY OF NORTHERN DEVELOPMENT AND MINES, FOR ADDITIONAL INFORMATION ON THE STATUS OF THE LANDS SHOWN HEREON.






**INDEX TO LAND DISPOSITION**

PLAN  
 G-2814  
 TOWNSHIP  
**RIGGS**

M.A.A. ADMINISTRATIVE DISTRICT  
**WAWA**  
 MINING DIVISION  
**SAULT STE. MARIE**  
 LAND TITLES/REGISTRY DIVISION  
**ALGOMA**



THE INFORMATION THAT APPEARS ON THIS MAP HAS BEEN COMPILED FROM VARIOUS SOURCES AND ACCURACY IS NOT GUARANTEED.

JAN 11 2000

**AREAS WITHDRAWN FROM DISPOSITION**

- MRO - Mining Rights Only
- SRO - Surface Rights Only
- M+S - Mining and Surface Rights

**SYMBOLS**

- Boundary
- Township, Meridian, Baseline
- Road allowance surveyed
- Road allowance shoreline
- Lot/Concession surveyed
- Lot/Concession unsurveyed
- Parcel surveyed
- Parcel unsurveyed
- Right-of-way, road
- Right-of-way railway
- Right-of-way utility
- Reservation
- Chk. Pt. Pile
- Contour
- Interpolated
- Approximate
- Depression
- Control point (horizontal)
- Flooded land
- Mine head frame
- Pipeline (above ground)
- Railway, single track
- Railway, double track
- Railway, abandoned
- Road, highway, county, township
- access
- trail, bush
- Shoreline (original)
- Transmission line
- Wooded area

- ① SEC 35 W-LL-C1527/99 ONT MAY 11/99 M+S
- ② Sec 35 W-SSM-28/99 M+S 1999/11/05 195150

**NOTES**

FLOODING TO THE 100' CONTOUR OR HIGHER THROUGH LAKE FILL BASIN.  
 400' SURFACE RIGHTS RESERVATION ALONG THE SHORES OF ALL LAKES AND RIVERS

F.O. FILED ONLY

**DISPOSITION OF CROWN LANDS**

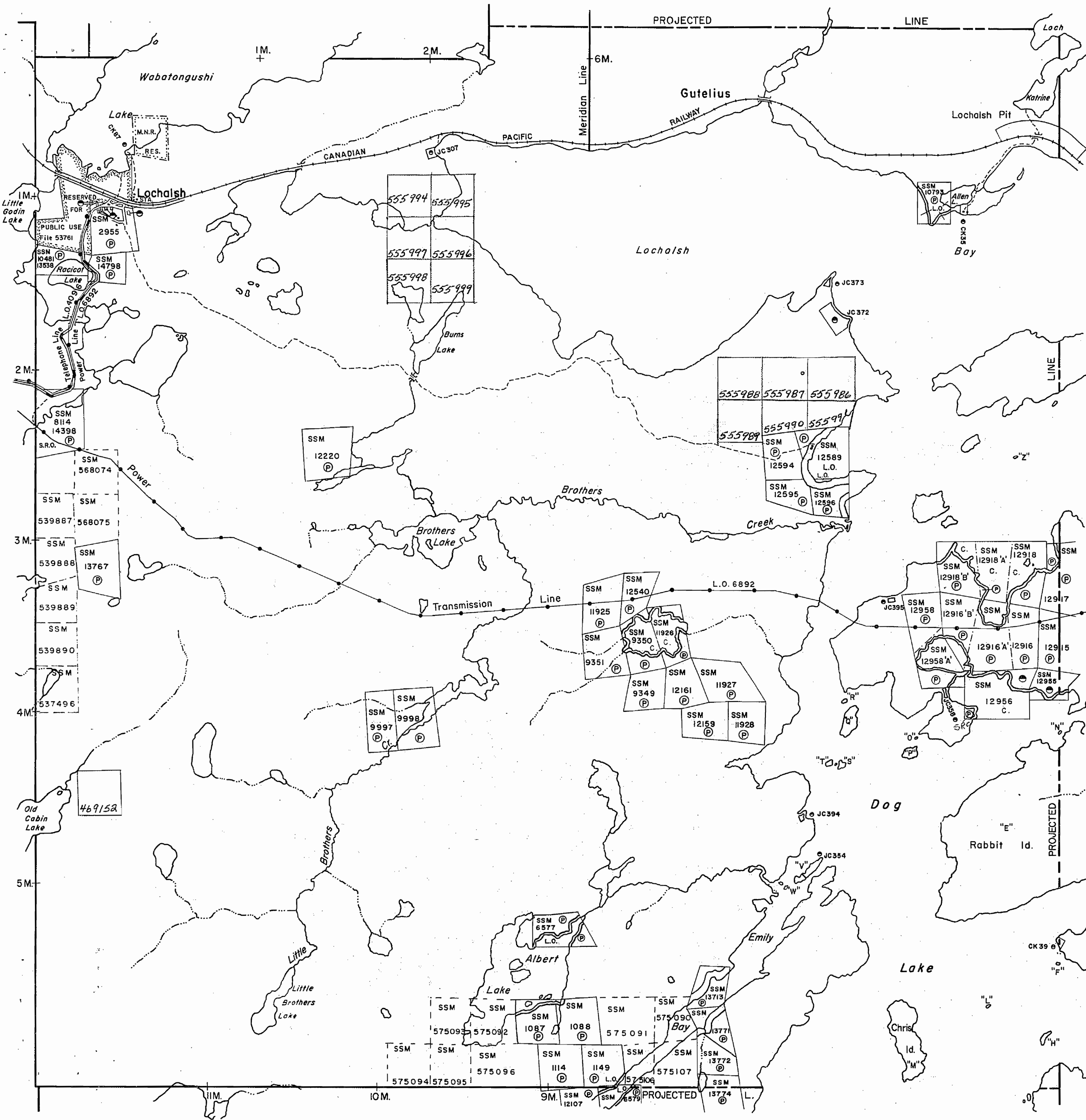
- Patent
- Surface & Mining Rights
- Surface Rights Only
- Mining Rights Only
- Lease
- Surface & Mining Rights
- Surface Rights Only
- Mining Rights Only
- Licence of Occupation
- Order-in-Council
- Cancelled
- Reservation
- Sale & Grant

THE IRT MAGNETIC BEARING APPROX. 5.11  
 ANNUAL CHANGE IN DEGREES 2.

THE INFORMATION THAT APPEARS ON THIS MAP HAS BEEN COMPILED FROM VARIOUS SOURCES, AND ACCURACY IS NOT GUARANTEED. THOSE WISHING TO STAKE MINING CLAIMS SHOULD CONSULT WITH THE MINING RECORDER, MINISTRY OF NORTHERN DEVELOPMENT AND MINES, FOR ADDITIONAL INFORMATION ON THE STATUS OF THE LANDS SHOWN HEREON.



Glasgow Twp. - M.1265



JACOBSON TP. - M.1583

WEST TP. - M.1581

BRUYERE TP. - M.1505

THE TOWNSHIP

# RIGGS

(FORM. TP. 47)

DISTRICT OF  
**ALGOMA**

**SAULT STE. MARIE**  
MINING DIVISION

SCALE: 1-INCH=40 CHAINS


### LEGEND

PATENTED LAND	● or ⊕
CROWN LAND SALE	C.S.
LEASES	Ⓛ
LOCATED LAND	Loc.
LICENSE OF OCCUPATION	L.O.
MINING RIGHTS ONLY	M.R.O.
SURFACE RIGHTS ONLY	S.R.O.
ROADS	—
IMPROVED ROADS	—
KING'S HIGHWAYS	—
RAILWAYS	—
POWER LINES	—
MARSH OR MUSKEG	—
MINES	—
CANCELLED	—
PATENTED S.R.O.	—

### NOTES

400' surface rights reservation along the shores of all lakes and rivers.

Flooding to the 1142' contour on Wabatonogushi Lake. File 90141.



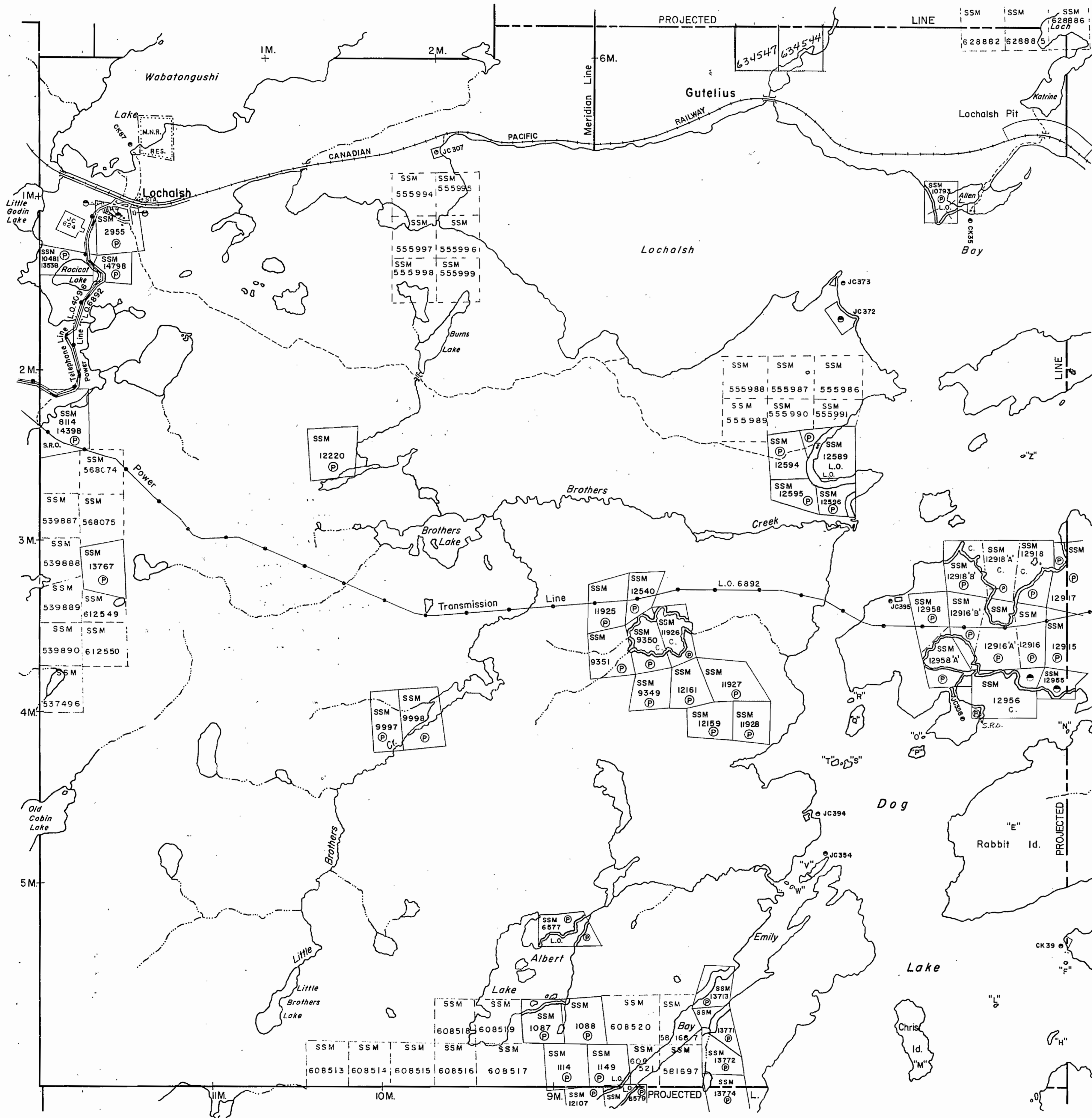
# G.2814

PLAN NO. - ~~11583~~

ONTARIO  
MINISTRY OF NATURAL RESOURCES  
SURVEYS AND MAPPING BRANCH



Glasgow Twp - M.1265



JACOBSON TP. - M.1583

WEST TP. - M.1581

BRUYERE TP. - M.1505

THE TOWNSHIP

# RIGGS

(FORM. TP. 47.)

DISTRICT OF  
ALGOMA

SAULT STE. MARIE  
MINING DIVISION

SCALE: 1-INCH=40 CHAINS

## LEGEND

PATENTED LAND	● or ⊕
CROWN LAND SALE	C.S.
LEASES	⊙
LOCATED LAND	Loc.
LICENSE OF OCCUPATION	L.O.
MINING RIGHTS ONLY	M.R.O.
SURFACE RIGHTS ONLY	S.R.O.
ROADS	—
IMPROVED ROADS	—
KING'S HIGHWAYS	—
RAILWAYS	—
POWER LINES	—
MARSH OR MUSKEG	* *
MINES	X
CANCELLED	⊖
PATENTED S.R.O.	⊕

## NOTES

400' surface rights reservation along the shores of all lakes and rivers.

Flooding to the 1142' contour on Wabatongushi Lake. Fire 90141.

## RESERVATIONS

DATE OF ISSUE  
MAR 3 1982  
Ministry of Natural Resources  
TORONTO

# G.2814

PLAN NO. - [REDACTED]

ONTARIO  
MINISTRY OF NATURAL RESOURCES  
SURVEYS AND MAPPING BRANCH



Glasgow Twp - M.1265

THE TOWNSHIP

RIGGS

(FORM TP. 47)

DISTRICT OF ALGOMA

SAULT STE. MARIE MINING DIVISION

SCALE 1-INCH=40 CHAINS

LEGEND

- PATENTED LAND ● or ⊙
- CROWN LAND SALE C.S.
- LEASES ⊕
- LOCATED LAND Loc
- LICENSE OF OCCUPATION L.O.
- MINING RIGHTS ONLY M.R.O.
- SURFACE RIGHTS ONLY S.R.O.
- ROADS —
- IMPROVED ROADS —
- KING'S HIGHWAYS —
- RAILWAYS —
- POWER LINES —
- MARSH OR MUSKEG —
- MINES X
- CANCELLED X
- PATENTED S.R.O. ⊙

NOTES

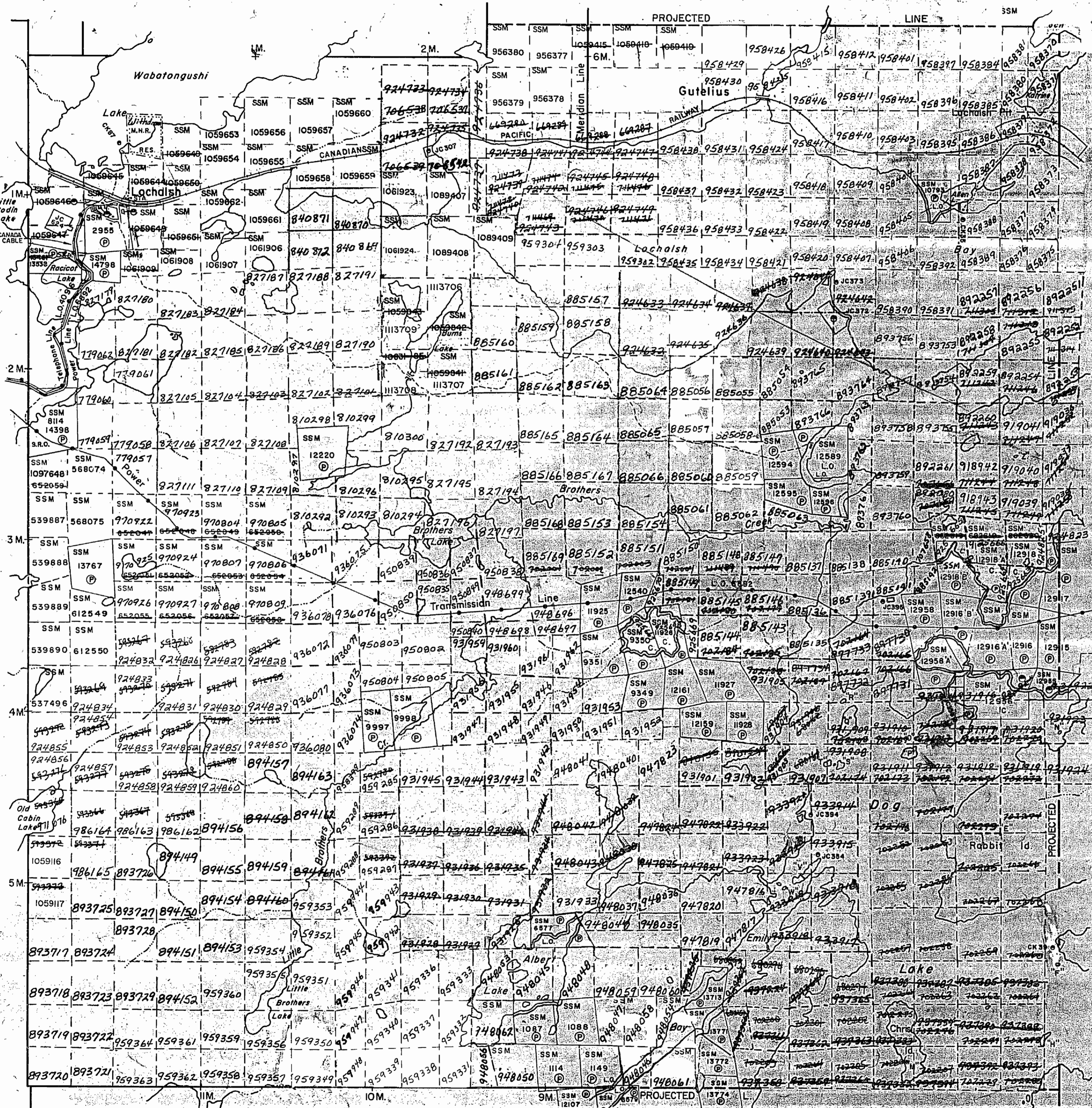
400' surface rights reservation along the shores of all lakes and rivers.  
 Flooding to the 1142' contour on Wabatongushi Lake. File 90141.

RESERVATIONS

NOTE: Mining Rights Only of SSM 10481 Open for staking out, prospecting, sale or lease, at 700 A.M. E.S.T. JUNE 1/86 (ONT. GAZETTE MAY 3/86)  
 Areas withdrawn from staking under Section 36 of the Mining Act (R.S.O. 1990)  
 Order No. File Date Deposition  
 W-50/86 2175/86 M-8-8  
 Re-opened for staking August 28/86 - Order # 0-51/86 SSM 706534-35-36 incl.

JACOBSON TP - M.1583

WEST TP - M.1581



BRUYERE TP - M.1505

PLAN NO. ~~M.1502~~

ONTARIO  
 MINISTRY OF NATURAL RESOURCES  
 SURVEYS AND MAPPING BRANCH

G.2814

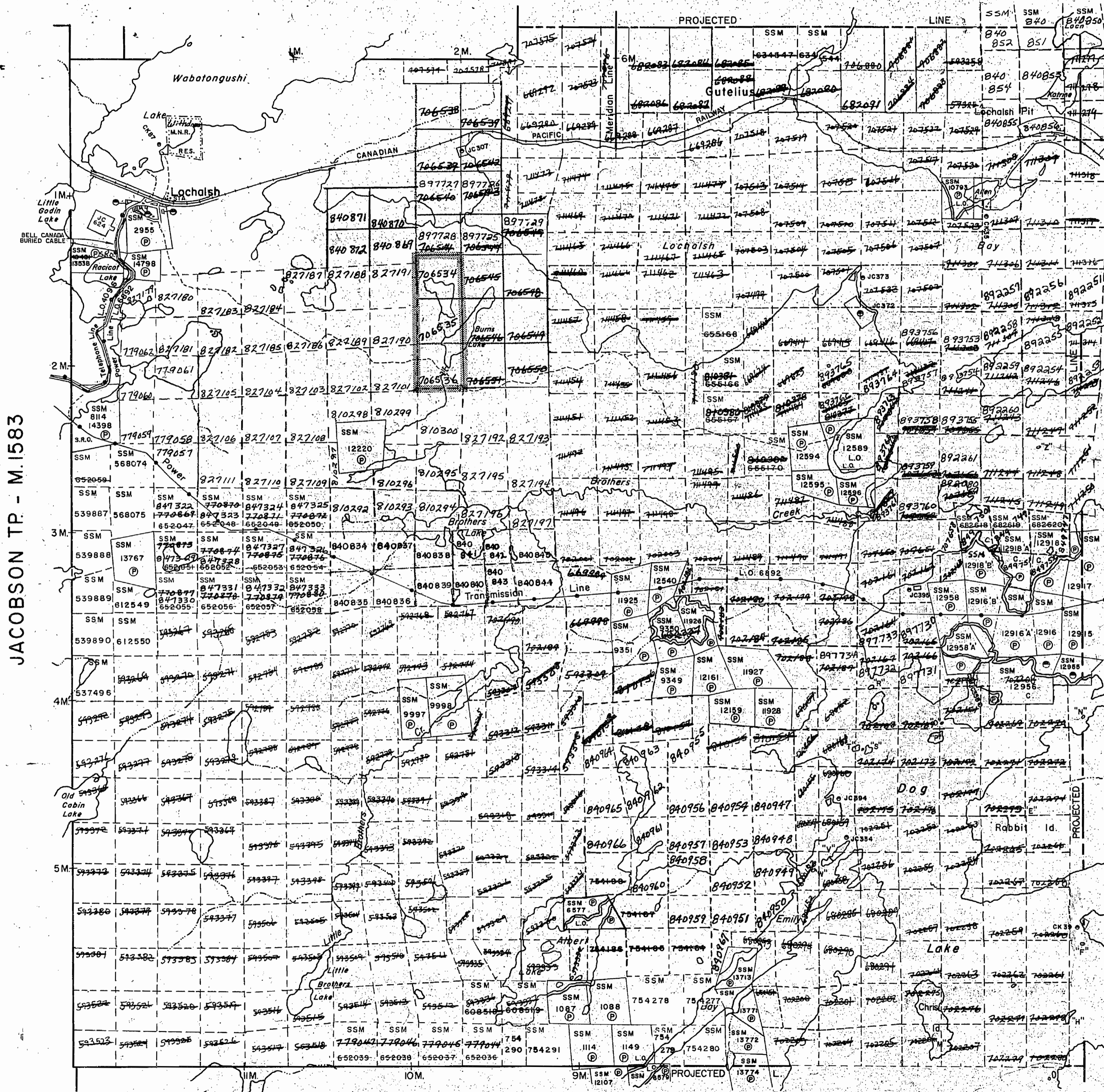
11285

RIGGS TP

58211



Glasgow Twp - M.1265



JACOBSON TP - M.1583

WEST TP - M.1581

BRUYERE TP - M.1505

THE TOWNSHIP

# RIGGS

(FORM. TP. 47)

DISTRICT OF  
ALGOMA

SAULT STE. MARIE  
MINING DIVISION

SCALE: 1-INCH=40 CHAINS

## LEGEND

PATENTED LAND	● or (P)
CROWN LAND SALE	C.S.
LEASES	(L)
LOCATED LAND	Loc.
LICENSE OF OCCUPATION	L.O.
MINING RIGHTS ONLY	M.R.O.
SURFACE RIGHTS ONLY	S.R.O.
ROADS	—
IMPROVED ROADS	—
KING'S HIGHWAYS	—
RAILWAYS	—
POWER LINES	—
MARSH OR MUSKEG	—
MINES	—
CANCELLED	—
PATENTED S.R.O.	—

## NOTES

400' surface rights reservation along the shores of all lakes and rivers.

Flooding to the 1142' contour on Wabatonogushi Lake. File 90141.

## RESERVATIONS

NOTE: Mining Rights Only of SSM 10481 Open for staking out, prospecting, sale or lease at 700 A.M. E.S.T. JUNE 1/86 (ONT GAZETTE MAY 3/86)

DATE OF ISSUE

JUL - 2 1986

SAULT STE MARIE  
MINING RECORDER'S OFFICE

# G.2814

PLAN NO. - ~~M.1502~~

ONTARIO  
MINISTRY OF NATURAL RESOURCES  
SURVEYS AND MAPPING BRANCH



Glasgow Twp. - M.1265

THE TOWNSHIP

RIGGS

(FORM. TP. 47)

DISTRICT OF ALGOMA

SAULT STE. MARIE MINING DIVISION

SCALE: 1-INCH=40 CHAINS

LEGEND

- PATENTED LAND ● or ⊕
- CROWN LAND SALE C.S.
- LEASES ⊙
- LOCATED LAND Loc.
- LICENSE OF OCCUPATION L.O.
- MINING RIGHTS ONLY M.R.O.
- SURFACE RIGHTS ONLY S.R.O.
- ROADS
- IMPROVED ROADS
- KING'S HIGHWAYS
- RAILWAYS
- POWER LINES
- MARSH OR MUSKEG
- MINES
- CANCELLED
- PATENTED S.R.O. (RTS) LAND USE PERMIT

NOTES

400' surface rights reservation along the shores of all lakes and rivers.

Flooding to the 1142' contour on Wabatonogushi Lake. File 90141.

RESERVATIONS

NOTE: Mining Rights Only of SSM 10481 Open for staking out, prospecting, sale or lease at 700 A.M. E.S.T. JUNE 1/86 (ONT. GAZETTE MAY 3/86)

Areas withdrawn from staking under Section 36 of the Mining Act (R.S.O. 1990)

Order No. File Date Disposition  
W-50/86 21/5/86 M.R.O.

Re-opened for staking August 28/86 - Order # 0-51/86 SSM 706534 - 35-36 incl.

AREAS WITHDRAWN FROM STAKING UNDER SECTION 35 OF THE MINING ACT (R.S.O. 1990)

ORDER NO. DATE FILE NO. DISPOSITION  
W-SSM-3/94 18/01/94 195150 S.S.M. (RI)

G.2814

PLAN NO. - ~~M.1502~~

ONTARIO

MINISTRY OF NATURAL RESOURCES

SURVEYS AND MAPPING BRANCH

JACOBSON TP. - M.1583

WEST TP. - M.1581

BRUYERE TP. - M.1505

DATE OF ISSUE  
APR 29 1994  
SAULT STE. MARIE  
MINING RECORDERS OFFICE

ON THAT HIS MAP COMPILED SOURCES, IS NOT THOSE KE MIN-LD CON-MING TRY OF VELOP: FOR AD-MATION OF THE REON.











1582

T15S R22W S38

# TWP 47. (RIGGS)

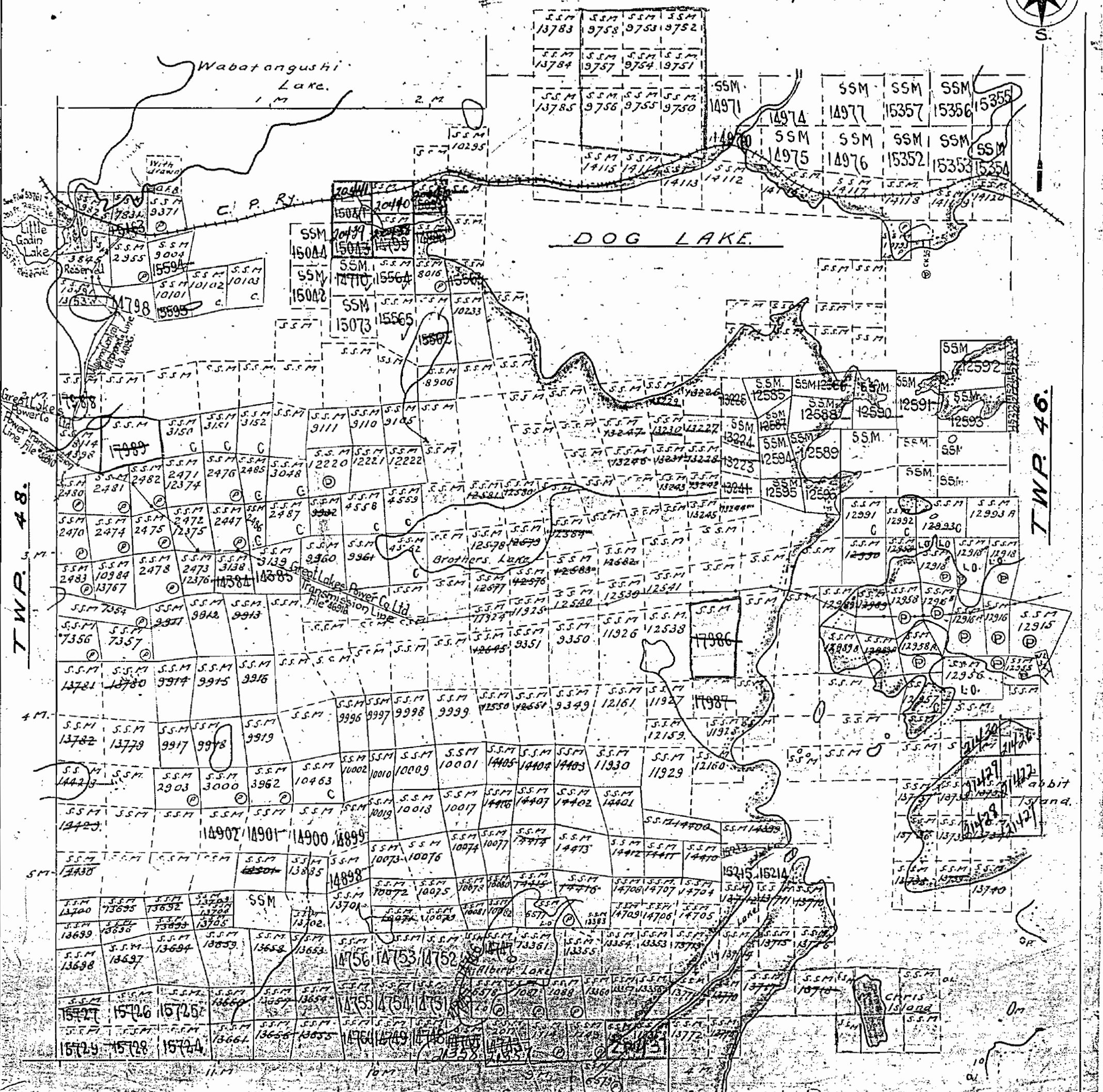

## S. STE. MARIE MINING DIVISION.

### DISTRICT OF ALGOMA.

Scale: 40 chains to an inch.

### GLASGOW TWP.

M. 1582



TWP 25. R. 26. Surface map of Glasgow Twp. made by Dept. of L. & S.

M. 1582 TWP 47. (RIGGS)



1582

Glasgow Twp. - M.1265

THE TOWNSHIP

**RIGGS**

(FORM. TP. 47)

DISTRICT OF  
**ALGOMA**

**SAULT STE. MARIE**  
MINING DIVISION

SCALE: 1-INCH=40 CHAINS


LEGEND

PATENTED LAND	● or ⊕
CROWN LAND SALE	C.S.
LEASES	Ⓛ
LOCATED LAND	Loc.
LICENSE OF OCCUPATION	L.O.
MINING RIGHTS ONLY	M.R.O.
SURFACE RIGHTS ONLY	S.R.O.
ROADS	—
IMPROVED ROADS	—
KING'S HIGHWAYS	—
RAILWAYS	—
POWER LINES	—
MARSH OR MUSKEG	* *
MINES	X
CANCELLED	⊖
PATENTED S.R.O.	⊙

NOTES

400' surface rights reservation along the shores of all lakes and rivers.

Flooding to the 1142' contour on Wabatonquishi Lake. File 90141.

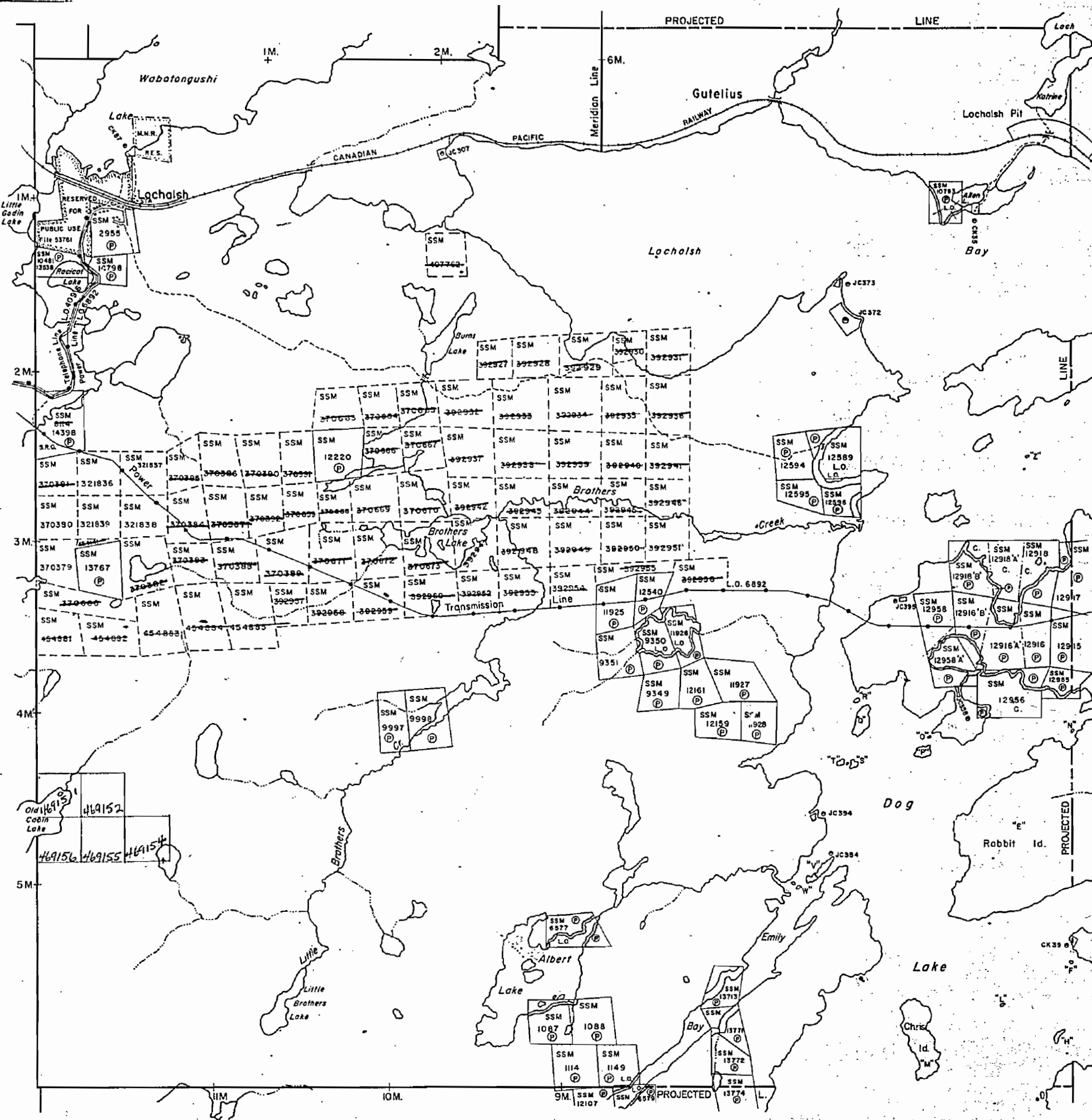


PLAN NO.- **M.1582**

ONTARIO  
MINISTRY OF NATURAL RESOURCES  
SURVEYS AND MAPPING BRANCH

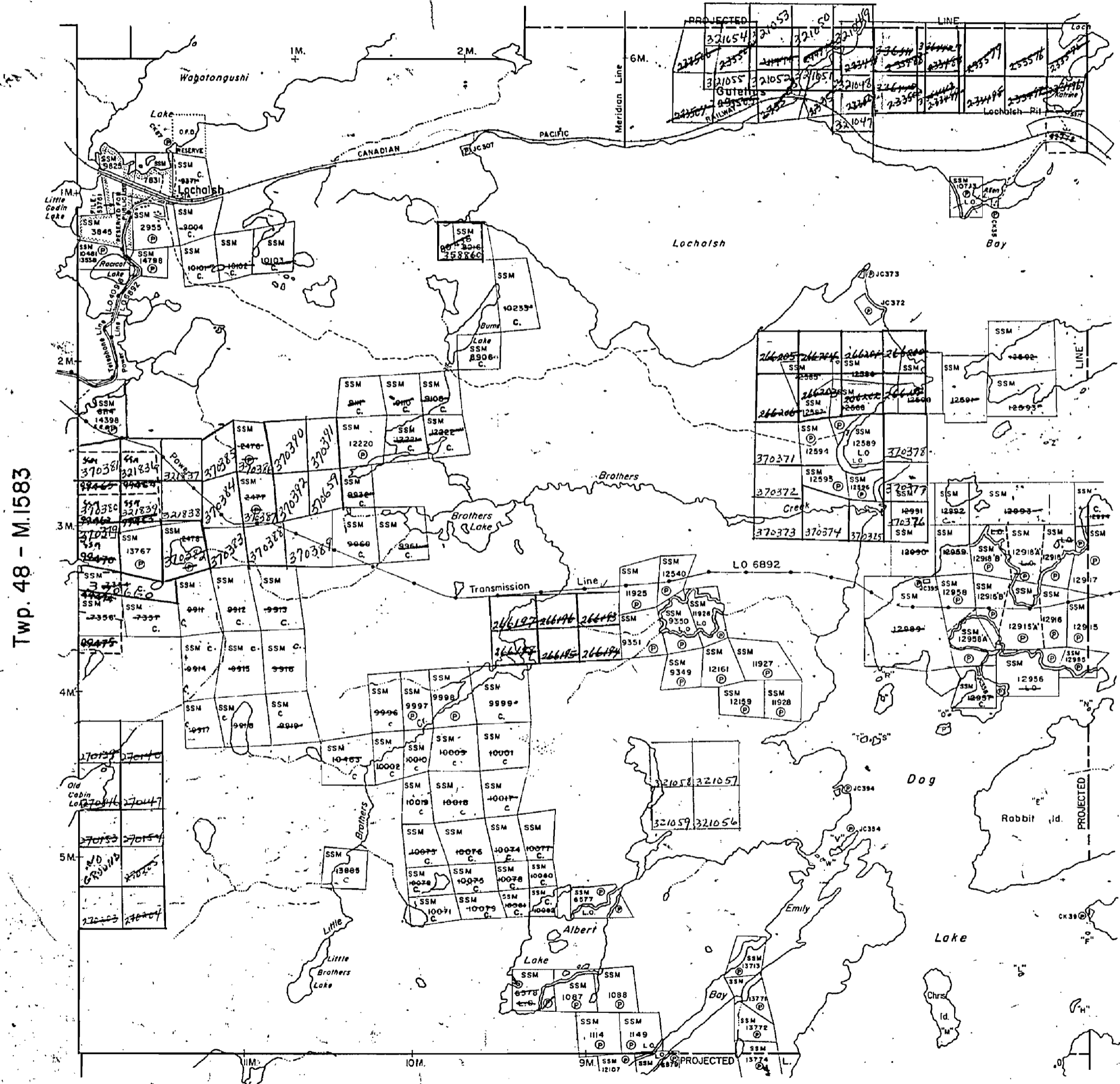
JACOBSON TR. - M.1583

WEST TP. - M.1581





Glasgow Twp. - M.1265



Twp. 48 - M.1583

Twp. 46 - M.1581

Twp. 25 R.26 - M.1505

THE TOWNSHIP

47  
(Riggs)  
DISTRICT OF  
ALGOMA

SAULT STE. MARIE  
MINING DIVISION

SCALE: 1-INCH=40 CHAINS

LEGEND

PATENTED LAND	Ⓟ
CROWN LAND SALE	C.S.
LEASES	Ⓞ
LOCATED LAND	Loc.
LICENSE OF OCCUPATION	L.O.
MINING RIGHTS ONLY	M.R.O.
SURFACE RIGHTS ONLY	S.R.O.
ROADS	—
IMPROVED ROADS	—
KING'S HIGHWAYS	—
RAILWAYS	—
POWER LINES	—
MARSH OR MUSKEG	—
MINES	Ⓜ
CANCELLED	Ⓞ

NOTES

400' Reserve around all Lakes & Rivers to Dept. of Lands & Forests.

Flooding to the 1142' contour on Wabatangushi Lake, File 90141.

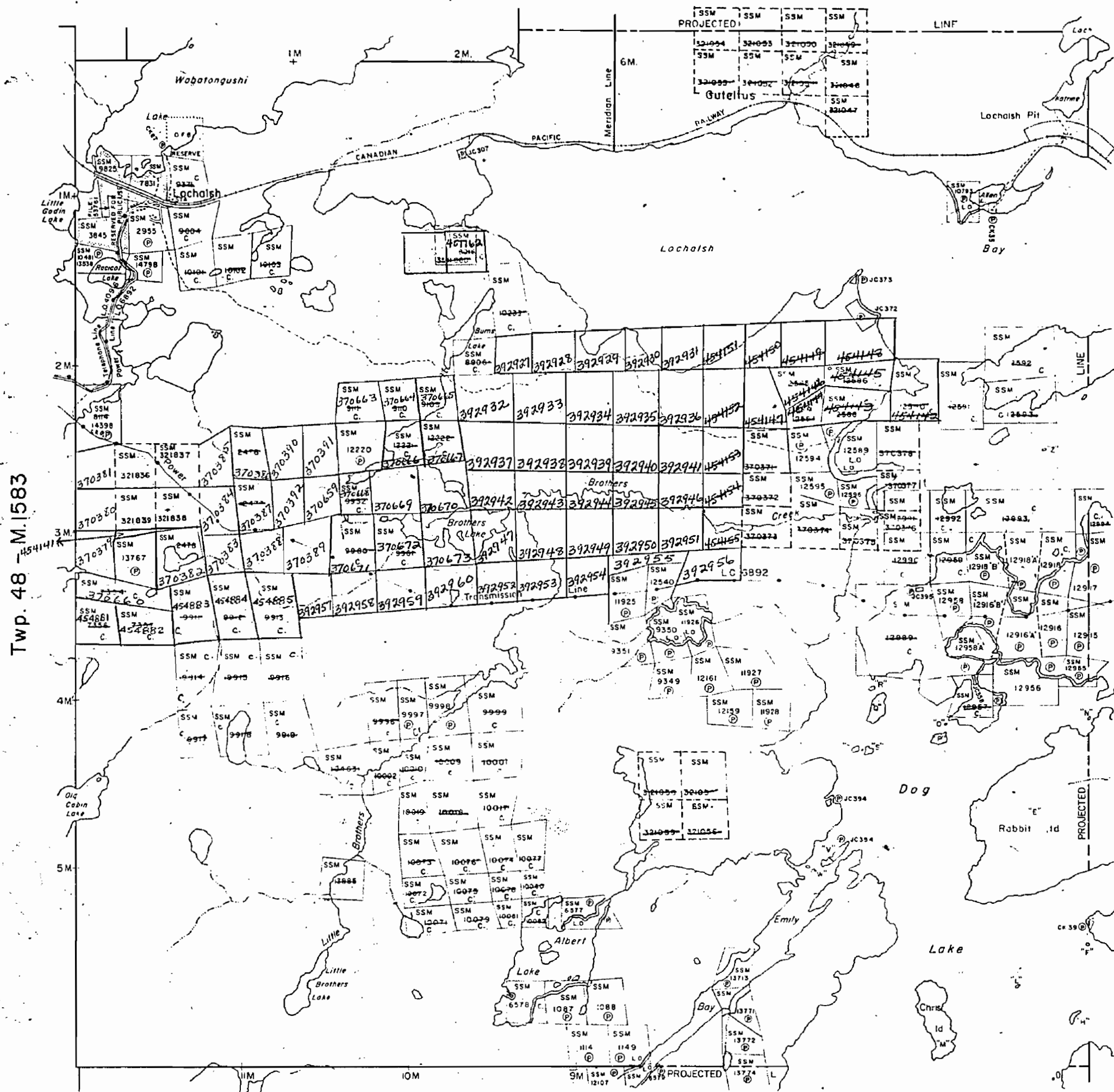
PLAN NO.- M.1582

DEPARTMENT OF MINES

— ONTARIO —



Glasgow Twp. - M.1265



THE TOWNSHIP

47 (RIGGS)

DISTRICT OF ALGOMA

SAULT STE. MARIE MINING DIVISION

SCALE: 1-INCH=40 CHAINS

LEGEND

PATENTED LAND	⊙
CROWN LAND SALE	C.S.
LEASES	⊕
LOCATED LAND	Loc.
LICENSE OF OCCUPATION	L.O.
MINING RIGHTS ONLY	M.R.O.
SURFACE RIGHTS ONLY	S.R.O.
ROADS	—
IMPROVED ROADS	—
KING'S HIGHWAYS	—
RAILWAYS	—
POWER LINES	—
MARSH OR MUSKEG	—
MINES	⊗
CANCELLED	C.

NOTES

400' Reserve around all Lakes & Rivers to Dept. of Lands & Forests.  
 Flooding to the 1142' contour on Wabatonquishi Lake, File 90141.

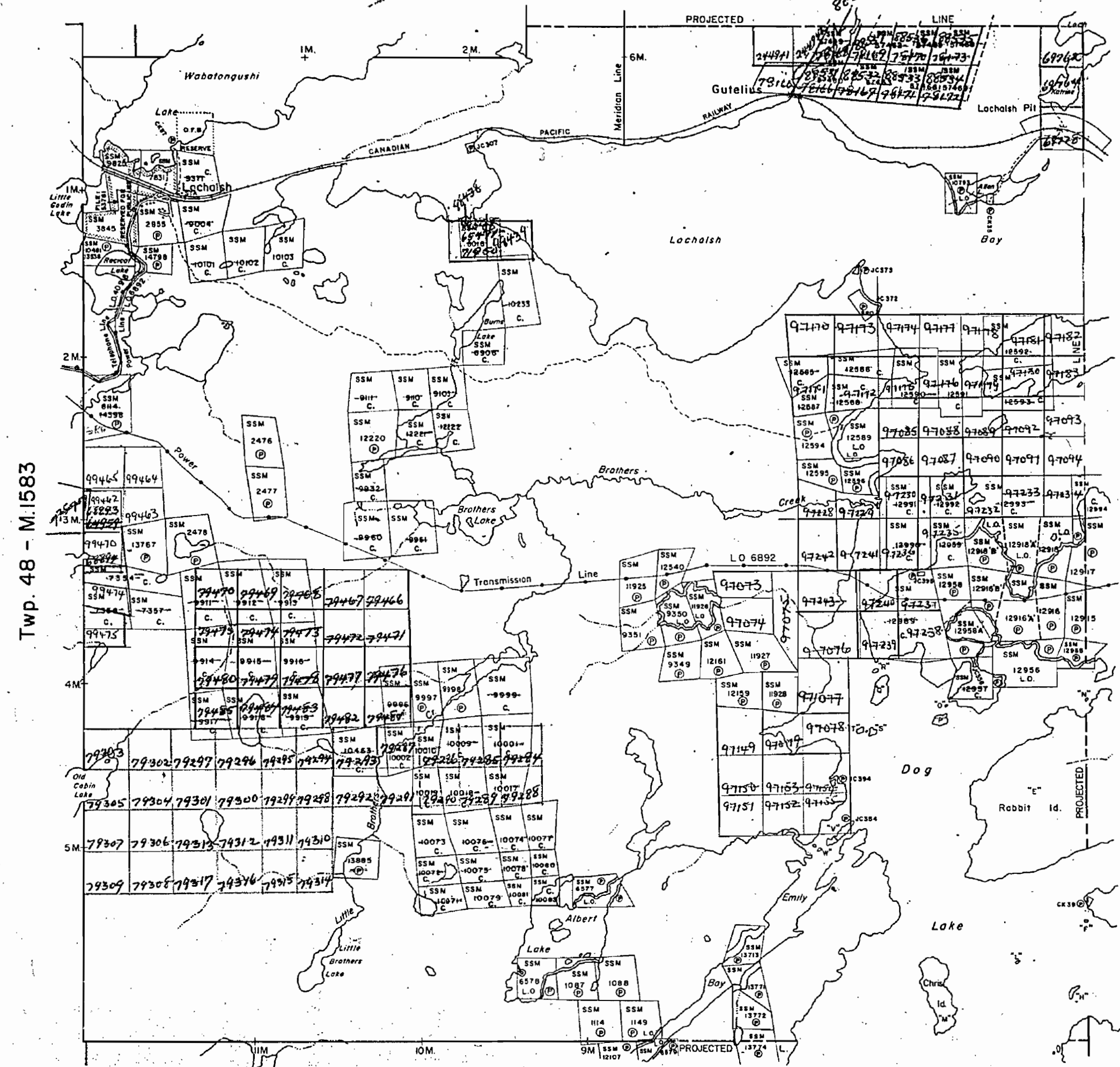


PLAN NO. - M.1582

MINISTRY OF NATURAL RESOURCES  
 SURVEYS AND MAPPING BRANCH



Glasgow Twp. - M.1265



Twp. 48 - M.1583

Twp. 46 - M.1581

Twp. 25 R. 26 - M.1505

THE TOWNSHIP

47  
(RIGGS)  
DISTRICT OF  
ALGOMA

SAULT STE. MARIE  
MINING DIVISION

SCALE: 1-INCH=40 CHAINS

LEGEND

PATENTED LAND	Ⓟ
CROWN LAND SALE	C.S.
LEASES	Ⓛ
LOCATED LAND	Loc.
LICENSE OF OCCUPATION	L.O.
MINING RIGHTS ONLY	M.R.O.
SURFACE RIGHTS ONLY	S.R.O.
ROADS	—
IMPROVED ROADS	—
KING'S HIGHWAYS	—
RAILWAYS	—
POWER LINES	—
MARSH OR MUSKEG	—
MINES	Ⓜ
CANCELLED	C.

NOTES

400' Reserve around all Lakes & Rivers  
to Dept. of Lands & Forests.

Flooding to the 142' contour on Wabatonogushi  
Lake, File 90141.

PLAN NO.- M.1582

DEPARTMENT OF MINES

— ONTARIO —



1582

# PLAN OF TWP. 47. (RIGGS)

SAULT STE. MARIE MINING DIVISION.

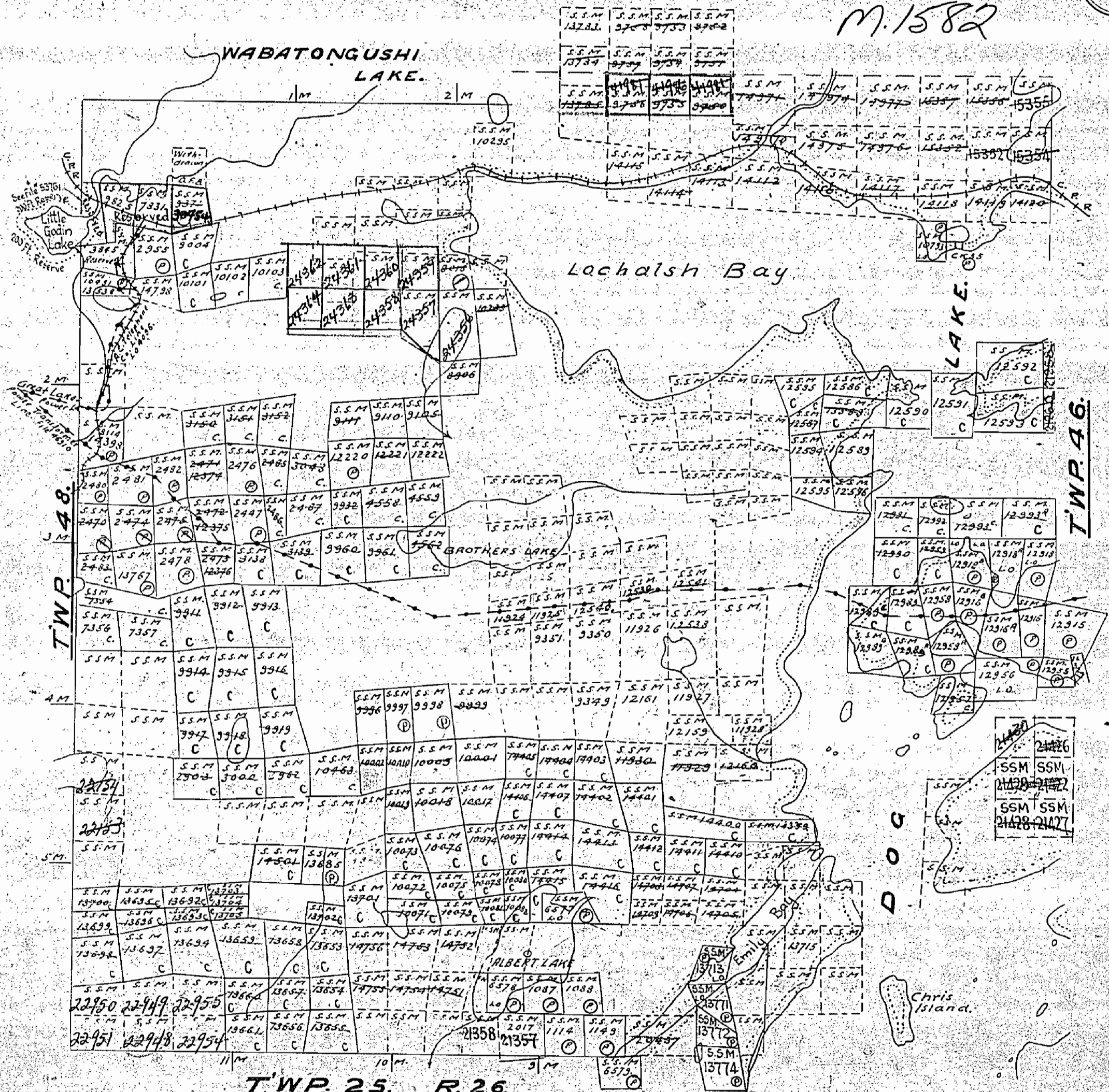

DISTRICT OF ALGOMA

Scale, 40 chains to an inch

GLASGOW TWP.

OFFICE MAP

M. 1582



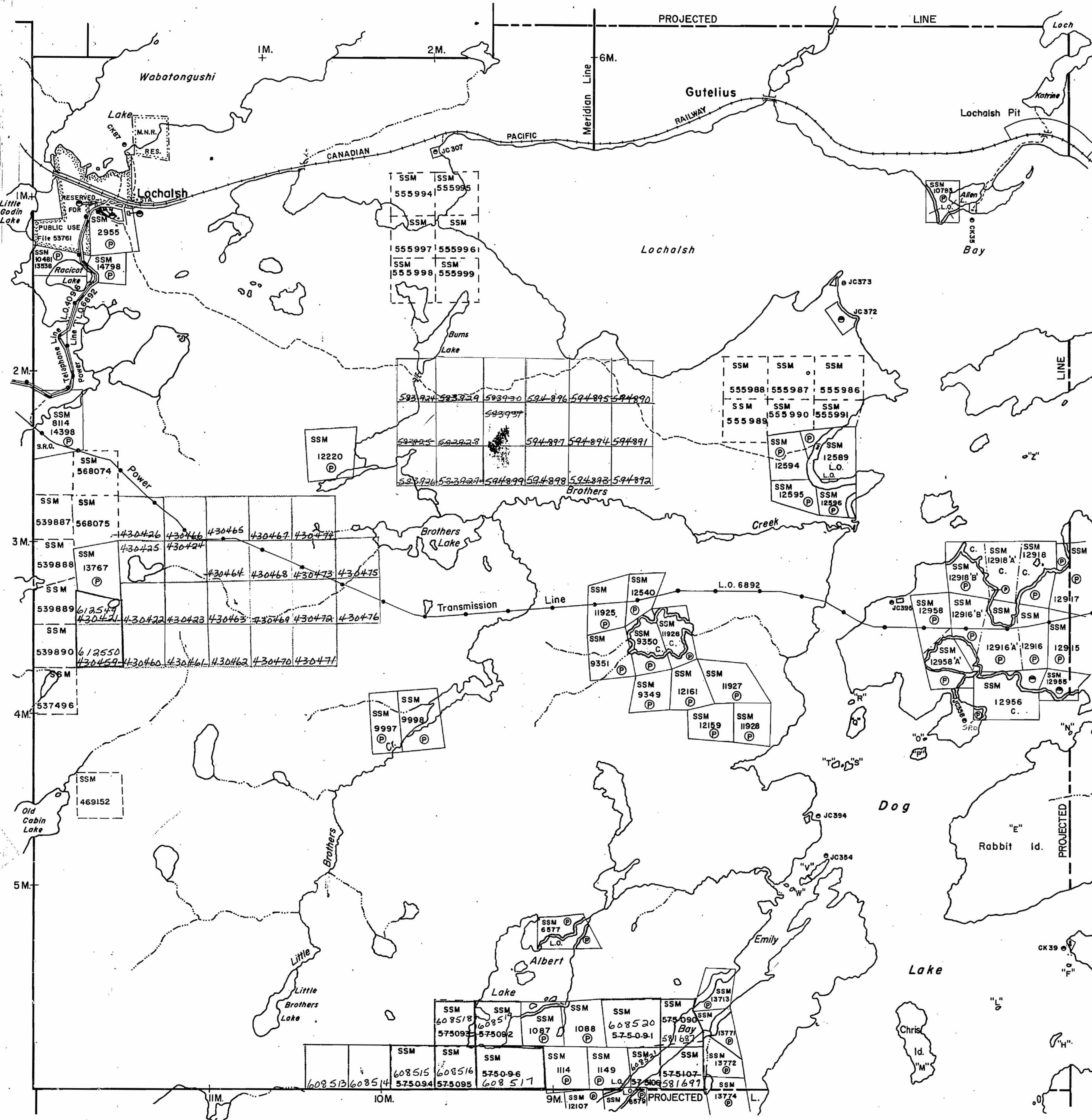
Notes

- Railways shown
- Paved Highways
- Gravel
- Highway Route No.
- Other Roads
- Trails & Paths
- Telephone & Telegraph lines
- Electric Power Lines
- Surface reservations by Dept of L & F are shown
- Non-perennial streams
- Bridges
- Buildings
- Swamps
- Areas marked (P) are Patented
- (L.O.) held under Licence of Occupation.

C - cancelled - upon final platting June 1/53



Glasgow Twp. - M.1265



JACOBSON TP. - M.1583

WEST TP. - M.1581

BRUYERE TP. - M.1505

THE TOWNSHIP

# RIGGS

(FORM. TP. 47)

DISTRICT OF  
**ALGOMA**

**SAULT STE. MARIE  
MINING DIVISION**

SCALE: 1-INCH=40 CHAINS

### LEGEND

PATENTED LAND	● or ⊕
CROWN LAND SALE	C.S.
LEASES	⊙
LOCATED LAND	Loc.
LICENSE OF OCCUPATION	L.O.
MINING RIGHTS ONLY	M.R.O.
SURFACE RIGHTS ONLY	S.R.O.
ROADS	—
IMPROVED ROADS	—
KING'S HIGHWAYS	—
RAILWAYS	—
POWER LINES	—
MARSH OR MUSKOG	—
MINES	✕
CANCELLED	⊖
PATENTED S.R.O.	⊖

### NOTES

400' surface rights reservation along the shores of all lakes and rivers.

Flooding to the 1142' contour on Wabatongushi Lake. File 90141.



# G. 2814

PLAN NO. - ~~M.1502~~

ONTARIO  
MINISTRY OF NATURAL RESOURCES  
SURVEYS AND MAPPING BRANCH



Glasgow Twp. - M.1265

THE TOWNSHIP

**RIGGS**

(FORM. TP. 47)

DISTRICT OF  
**ALGOMA**

**SAULT STE. MARIE**  
MINING DIVISION

SCALE: 1-INCH=40 CHAINS

LEGEND

PATENTED LAND	● or ⊕
CROWN LAND SALE	C.S.
LEASES	Ⓛ
LOCATED LAND	L.O.
LICENSE OF OCCUPATION	L.O.
MINING RIGHTS ONLY	M.R.O.
SURFACE RIGHTS ONLY	S.R.O.
ROADS	—
IMPROVED ROADS	—
KING'S HIGHWAYS	—
RAILWAYS	—
POWER LINES	—
MARSH OR MUSKEG	* *
MINES	⌘
CANCELLED	⊙
PATENTED S.R.O.	⊙

NOTES

400' surface rights reservation along the shores of all lakes and rivers.

Flooding to the 1142' contour on Wabatongushi Lake. File 90141.

RESERVATIONS

DATE OF ISSUE  
MAR 24 1962  
Ministry of Natural Resources

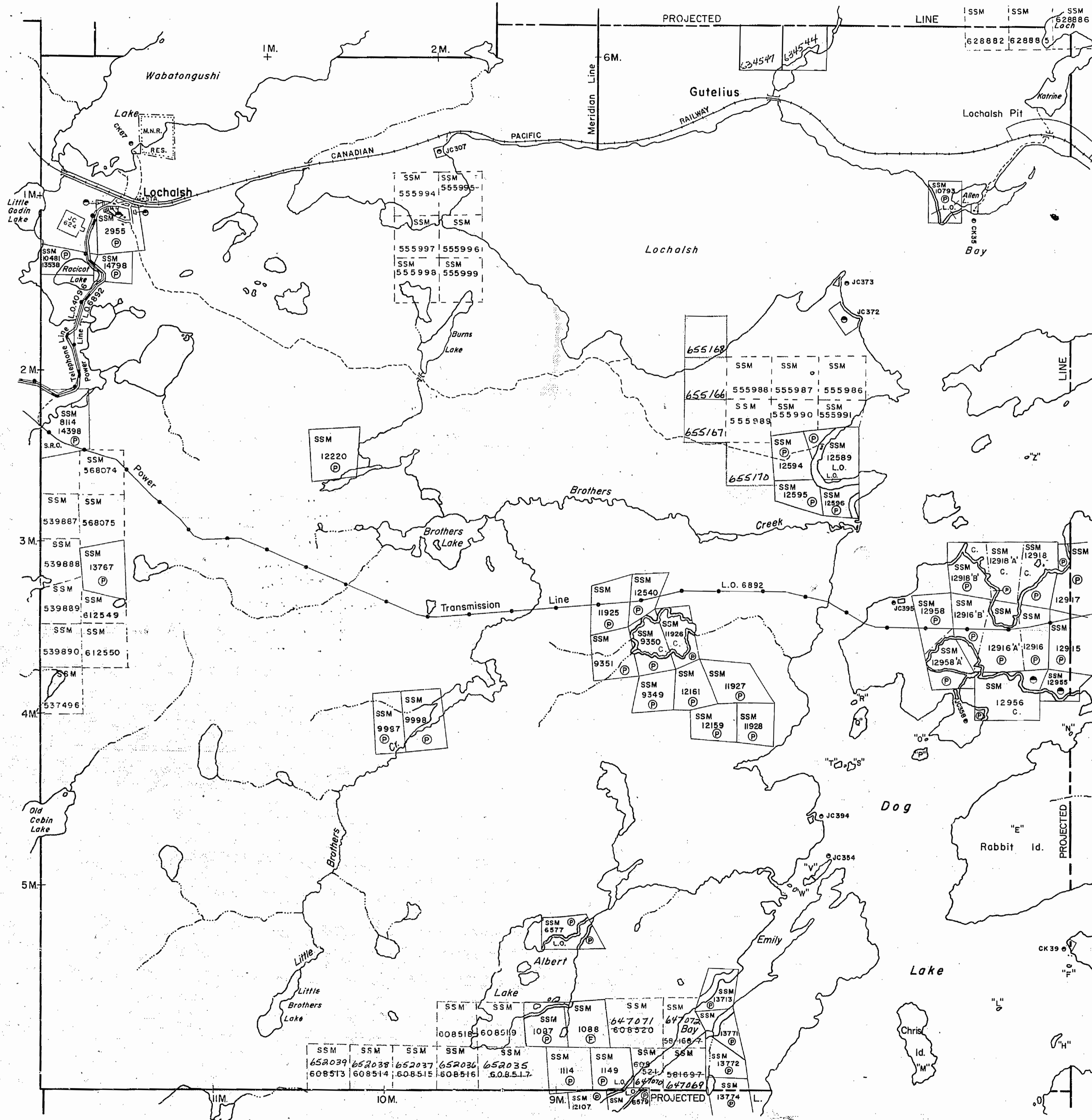
**G.2814**

PLAN NO. - ~~M.1500~~

ONTARIO  
MINISTRY OF NATURAL RESOURCES  
SURVEYS AND MAPPING BRANCH

JACOBSON TP. - M.1583

WEST TP. - M.1581



BRUYERE TP. - M.1505



Glasgow Twp - M.1265

THE TOWNSHIP

**RIGGS**

(FORM. TR. 47)

DISTRICT OF  
**ALGOMA**

**SAULT STE. MARIE**  
MINING DIVISION

SCALE: 1-INCH=40 CHAINS

LEGEND

PATENTED LAND	● or ⊕
CROWN LAND SALE	C.S.
LEASES	⊙
LOCATED LAND	Loc.
LICENSE OF OCCUPATION	L.O.
MINING RIGHTS ONLY	M.R.O.
SURFACE RIGHTS ONLY	S.R.O.
ROADS	—
IMPROVED ROADS	—
KING'S HIGHWAYS	—
RAILWAYS	—
POWER LINES	—
MARSH OR MUSKEG	* *
MINES	X
CANCELLED	⊖
PATENTED S.R.O.	⊖
(RTS) LAND USE PERMIT	⊖

NOTES

400' surface rights reservation along the shores of all lakes and rivers.

Flooding to the 1142' contour on Wabatongushi Lake. File 90141.

RESERVATIONS

NOTE: Mining Rights Only of SSM 10481 Open for staking out, prospecting, sale or lease at 7:00 A.M. E.S.T. JUNE 1/86 (ONT GAZETTE MAY 3/86)

~~Areas withdrawn from staking under Section 36 of the Mining Act (R.S.O. 1980)~~

Order No. File Date Disposition  
W-50/86 21-5/86 M-8-S

Re-opened for staking August 28/86 - Order # 0-51/86 SSM 706534-35-36 incl.

~~AREAS WITHDRAWN FROM STAKING UNDER SECTION 35 OF THE MINING ACT (R.S.O. 1990)~~

ORDER NO. DATE FILE NO. DISPOSITION

W-SSM-3194 10/09/94 6912 (R) Reopened June 30/94  
O-SSM-23/94 30/06/94 195150 S.M.

**G.2814**

PLAN NO. **M.1502**

ONTARIO

MINISTRY OF NATURAL RESOURCES

SURVEYS AND MAPPING BRANCH

JACOBSON TP - M.1583

WEST TP - M.1581

BRUYERE TP - M.1505

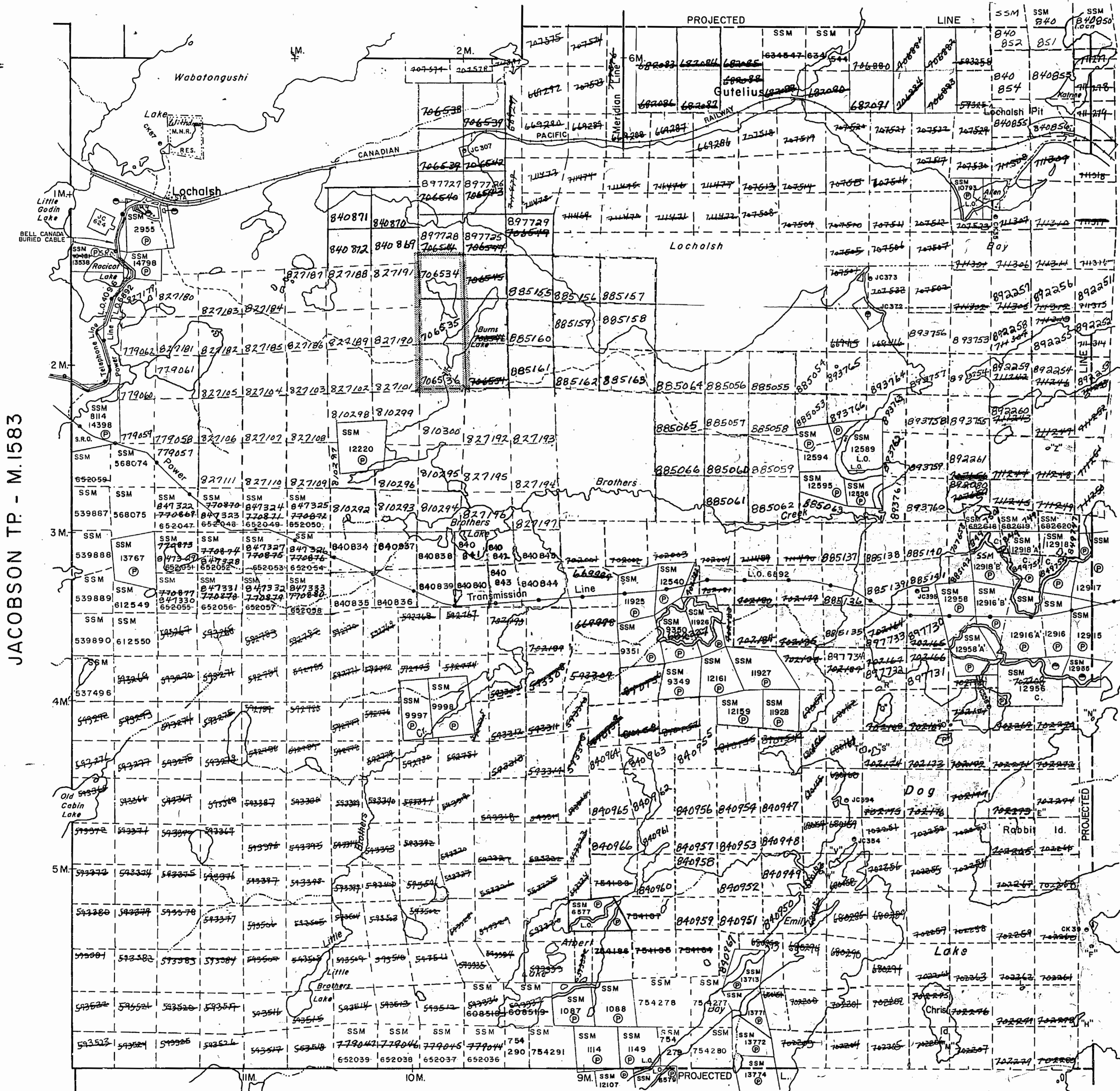
The 1975 Magnetic Bearing  
Approx. Annual Change  
Increasing

*Replaced by mylar on September 20195 HP*

ON THAT HIS MAP COMPILED SOURCES, IS NOT THOSE MAKE MIN- LD CON- MINING TRY OF VELOP- FOR AD- VATION OF THE REON.



Glasgow Twp. - M.1265



JACOBSON TR. - M.1583

WEST TR. - M.1581

BRUYERE TP. - M.1505

THE TOWNSHIP

# RIGGS

(FORM. TP. 47)

DISTRICT OF ALGOMA

SAULT STE. MARIE MINING DIVISION

SCALE: 1-INCH=40 CHAINS

## LEGEND

- PATENTED LAND ● or ⊕
- CROWN LAND SALE C.S.
- LEASES ⊙
- LOCATED LAND Loc.
- LICENSE OF OCCUPATION L.O.
- MINING RIGHTS ONLY M.R.O.
- SURFACE RIGHTS ONLY S.R.O.
- ROADS
- IMPROVED ROADS
- KING'S HIGHWAYS
- RAILWAYS
- POWER LINES
- MARSH OR MUSKEG
- MINES
- CANCELLED
- PATENTED S.R.O.

## NOTES

400' surface rights reservation along the shores of all lakes and rivers.

Flooding to the 1142' contour on Wabatonogushi Lake. File 90141.

## RESERVATIONS

NOTE: Mining Rights Only of SSM 10481 Open for staking out, prospecting, sale or lease at 700 A.M. E.S.T. JUNE 1/86 (ONT GAZETTE MAY 3/86)

Areas withdrawn from staking under Section 36 of the Mining Act (R.S.O. 1980)

Order No.	File	Date	Disposition
W-50/86		21/5/86	M. & S.

DATE OF ISSUE  
JUL 1 1986  
SAULT STE. MARIE  
MINING RECORDS OFFICE

**G.2814**

PLAN NO. **M.1582**

ONTARIO  
MINISTRY OF NATURAL RESOURCES  
SURVEYS AND MAPPING BRANCH



Glasgow Twp - M.1265

THE TOWNSHIP

RIGGS

(FORM. TP. 47)

DISTRICT OF ALGOMA

SAULT STE. MARIE MINING DIVISION

SCALE: 1-INCH=40 CHAINS

LEGEND

- PATENTED LAND ● or ⊕
- CROWN LAND SALE C.S.
- LEASES ⊙
- LOCATED LAND Loc.
- LICENSE OF OCCUPATION L.O.
- MINING RIGHTS ONLY M.R.O.
- SURFACE RIGHTS ONLY S.R.O.
- ROADS
- IMPROVED ROADS
- KING'S HIGHWAYS
- RAILWAYS
- POWER LINES
- MARSH OR MUSKEG
- MINES
- CANCELLED
- PATENTED S.R.O. (R.S.) LAND USE PERMIT

NOTES

400' surface rights reservation along the shores of all lakes and rivers.

Flooding to the 1142' contour on Wabatonogushi Lake. File 90141.

RESERVATIONS

NOTE: Mining Rights Only of SSM 10481 Open for staking out, prospecting, sale or lease at 7:00 A.M. E.S.T. JUNE 1/86 (ONT. GAZETTE MAY 3/86)

Withdrawn from staking under Section 36 of the Mining Act (R.S.O. 1990)

Order No. File Date Disposition  
W-50430 2175/88 M-0-0

Re-opened for staking August 28/86 - Order # 0-51/86 SSM 706534-35-36 incl.

AREAS WITHDRAWN FROM STAKING UNDER SECTION 35 OF THE MINING ACT (R.S.O. 1990)

ORDER NO. DATE FILE NO. DISPOSITION  
W-SSM-3/94 18/01/94 195150 S.S.M. (R)

G.2814

PLAN NO. - ~~M.1582~~

ONTARIO

MINISTRY OF NATURAL RESOURCES

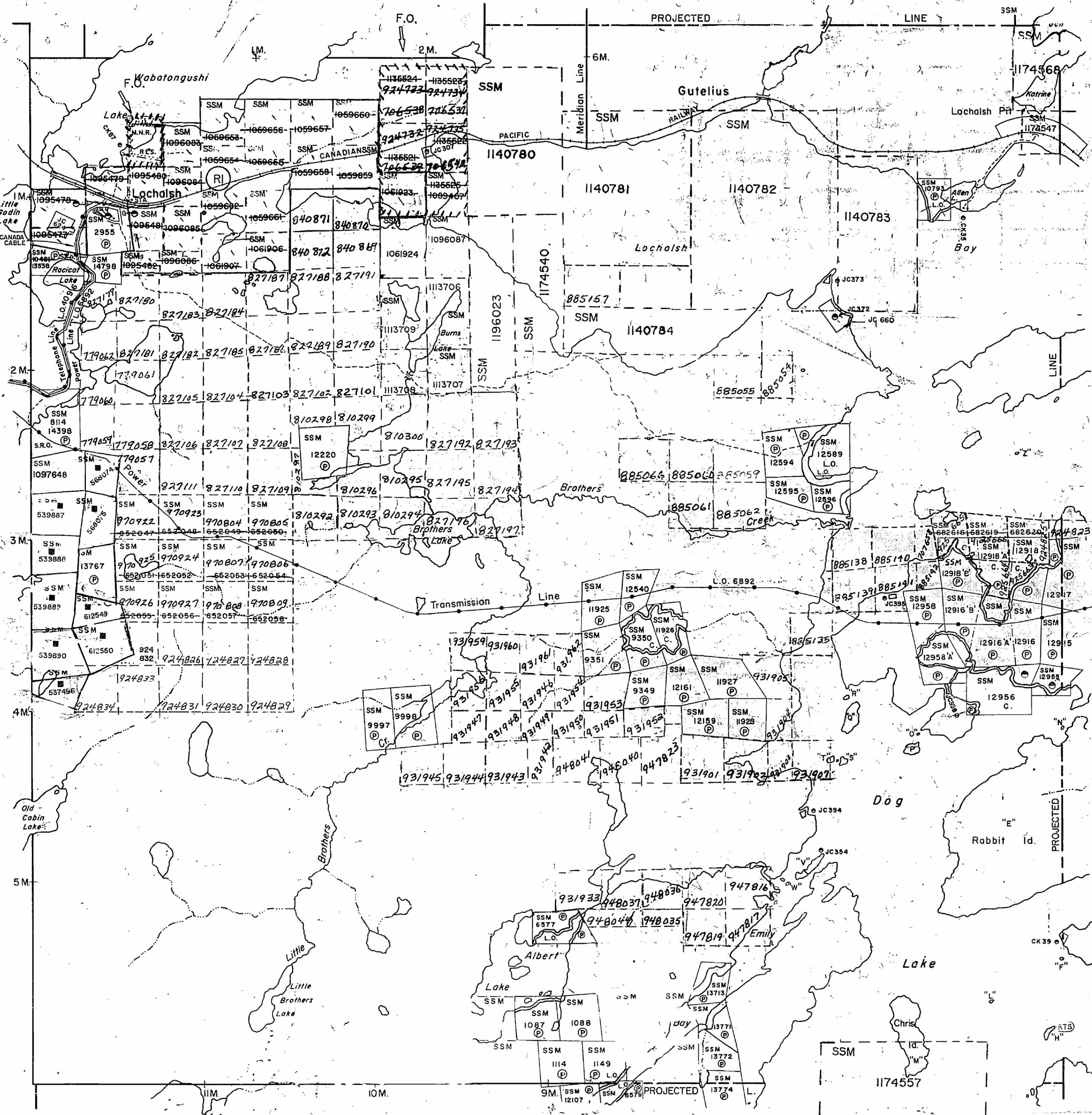
SURVEYS AND MAPPING BRANCH

JACOBSON TP. - M.1583

WEST TP. - M.1581

BRUYERE TP. - M.1505

THAT MAP FILED FOR RECORD, IS NOT A MINING PLAN AND DOES NOT CONSTITUTE A MINING PLAN OR A MINING PLAN UNDER THE MINING ACT.



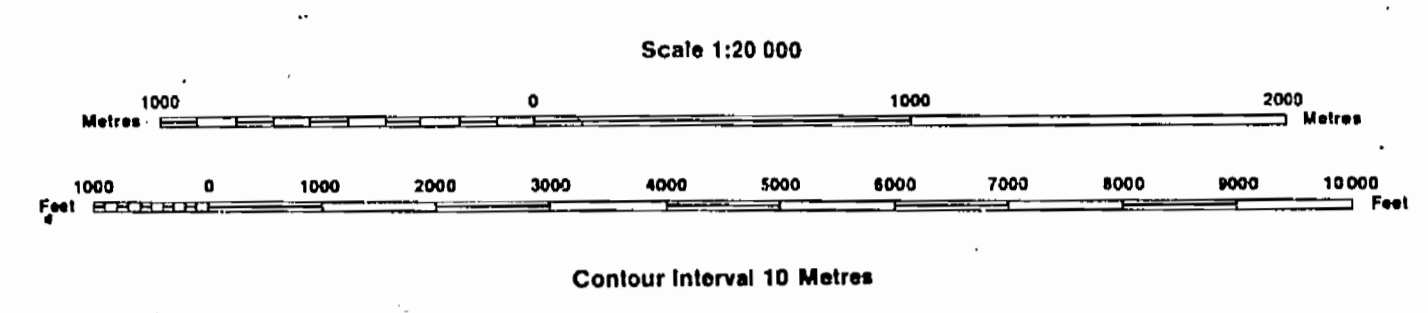




**INDEX TO LAND DISPOSITION**

PLAN  
G-2814  
TOWNSHIP  
**RIGGS**

M.N.R. ADMINISTRATIVE DISTRICT  
**WAWA**  
MINING DIVISION  
**SAULT STE. MARIE**  
LAND TITLES/REGISTRY DIVISION  
**ALGOMA**



**AREAS WITHDRAWN FROM DISPOSITION**

MRO - Mining Rights Only  
SRO - Surface Rights Only  
M+S - Mining and Surface Rights

**SYMBOLS**

Boundary	.....
Township, Meridian, Baseline	.....
Road allowance; surveyed	.....
shoreline	.....
Lot/Concession; surveyed	.....
unsurveyed	.....
Parcel; surveyed	.....
unsurveyed	.....
Right-of-way; road	.....
railway	.....
utility	.....
Reservation	.....
Cliff, Pit, Pile	.....
Contour	.....
Interpolated	.....
Approximate	.....
Depression	.....
Control point (horizontal)	.....
Flooded land	.....
Mine head frame	.....
Pipeline (above ground)	.....
Railway; single track	.....
double track	.....
abandoned	.....
Road; highway, county, township	.....
access	.....
trail, bush	.....
Shoreline (original)	.....
Transmission line	.....
Wooded area	.....

**NOTES**

FLOODING TO THE 1142' CONTOUR ON WABATONGUSHI LAKE, FILE 9041

400' SURFACE RIGHTS RESERVATION ALONG THE SHORES OF ALL LAKES AND RIVERS.

**DATE OF ISSUE**  
AUG 28 1988  
PROVINCIAL RECORDING  
OFFICE - SUDBURY

**DISPOSITION OF CROWN LANDS**


Patent	.....
Surface & Mining Rights	.....
Surface Rights Only	.....
Mining Rights Only	.....
Lease	.....
Surface & Mining Rights	.....
Surface Rights Only	.....
Mining Rights Only	.....
Licence of Occupation	.....
Order-in-Council	.....
Cancelled	.....
Reservation	.....
Sand & Gravel	.....

THE 1975 MAGNETIC BEARING APPROX. 5° W  
ANNUAL CHANGE INCREASING 2'

THE INFORMATION THAT APPEARS ON THIS MAP HAS BEEN COMPILED FROM VARIOUS SOURCES AND ACCURACY IS NOT GUARANTEED. THOSE WISHING TO STAKE MINING CLAIMS SHOULD CONSULT WITH THE MINING RECORDER, MINISTRY OF NORTHERN DEVELOPMENT AND MINES FOR ADDITIONAL INFORMATION ON THE STATUS OF THE LANDS SHOWN HEREON.

Map base and land disposition drafting by Surveys and Mapping Branch, Ministry of Natural Resources.

The disposition of land, location of lot fabric and parcel boundaries on this index was compiled for administrative purposes only.





Glasgow Twp. - M.1265

THE TOWNSHIP

**RIGGS**

(FORM. TP. 47)

DISTRICT OF  
**ALGOMA**

**SAULT STE. MARIE  
MINING DIVISION**

SCALE: 1-INCH=40 CHAINS

LEGEND

- PATENTED LAND ● or ⊕
- CROWN LAND SALE C.S.
- LEASES Ⓛ
- LOCATED LAND Loc.
- LICENSE OF OCCUPATION L.O.
- MINING RIGHTS ONLY M.R.O.
- SURFACE RIGHTS ONLY S.R.O.
- ROADS —
- IMPROVED ROADS —
- KING'S HIGHWAYS —
- RAILWAYS —
- POWER LINES —
- MARSH OR MUSKEG \* \*
- MINES X
- CANCELLED ⊖
- PATENTED S.R.O. ⊙
- (RTS) LAND USE PERMIT ⊙

NOTES

400' surface rights reservation along the shores of all lakes and rivers.

Flooding to the 1142' contour on Wabatonogushi Lake. File 90141.

RESERVATIONS

NOTE: Mining Rights Only of SSM 10481 Open for staking out, prospecting, sale or lease at 700 A.M. EST. JUNE 1/86 (ONT GAZETTE MAY 3/86)

Areas withdrawn from staking under Section 36 of the Mining Act (R.S.O. 1990)

Order No. File Date Disposition  
W-50/00 21/5/88 M-G

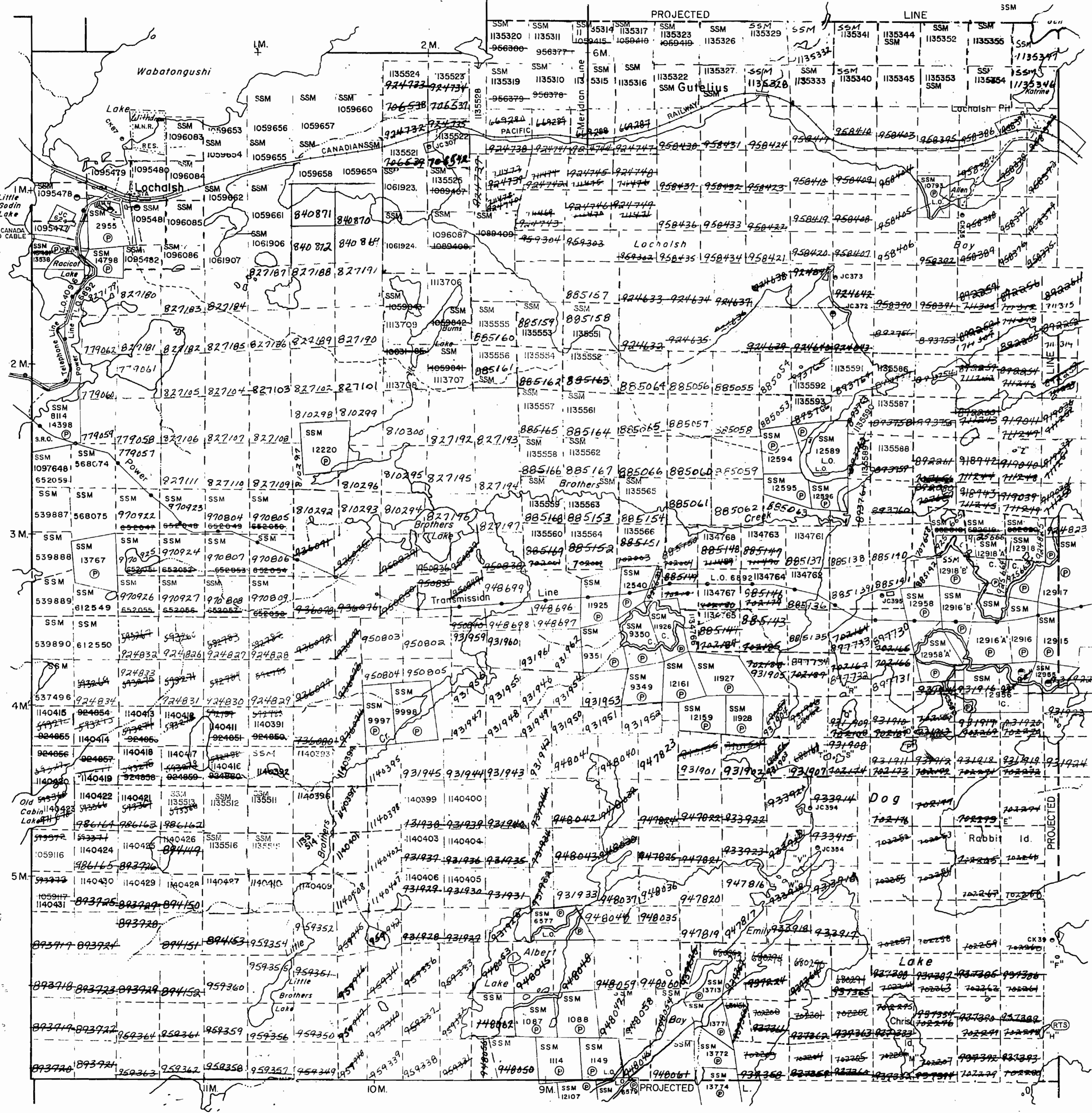
Re-opened for staking August 28/86 - Order #0-51/86 SSM 706534-35-36 incl. MAP AMENDED TO SHOW LEASES MAR 4/91

PLAN NO. - **M.1502**

ONTARIO  
MINISTRY OF NATURAL RESOURCES  
SURVEYS AND MAPPING BRANCH

WEST TP. - M.1581

JACOBSON TP. - M.1583



BUYERE TP. - M.1505

**G.2814**



1582

# PLAN OF TWP. 47. (RIGGS)

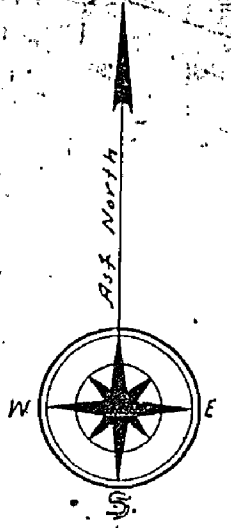
SAULT STE. MARIE MINING DIVISION.

DISTRICT OF ALGOMA

Scale 40 chains to an inch

GLASGOW TWP.

M. 1582



Handwritten notes on the left margin: '47' and 'old'.

TWP. 48.

TWP. 46.

TWP. 25 R. 26



1582

# PLAN OF TWP. 47.

(RIGGS)  
M. 2480-81-82  
Cancelled June 1, 1960  
Per Gazette Aug 14/60

SAULT STE. MARIE MINING DIVISION.

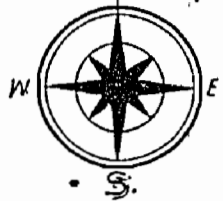
DISTRICT OF ALGOMA

Scale, 40 chains to an inch.

M. 1582

GLASGOW TWP.

OFFSET IN UNCUT TWP LINE OBSERVED ON MAP AT ALGOMA ORE PROP. OFFICE ON AUG. 19/52. D.A.G.



SEE GROUP SKETCH FOR ACTUAL S.S.M.

TWP. 46.

TWP. 48.

TWP. 25 R. 26

NOTES

lic. of occ. SURRENDERED J. GRANT let. 1912/51



1582

# PLAN OF OFFICE MAP TWP. 47. (RIGGS)

## SAULT STE. MARIE MINING DIVISION.

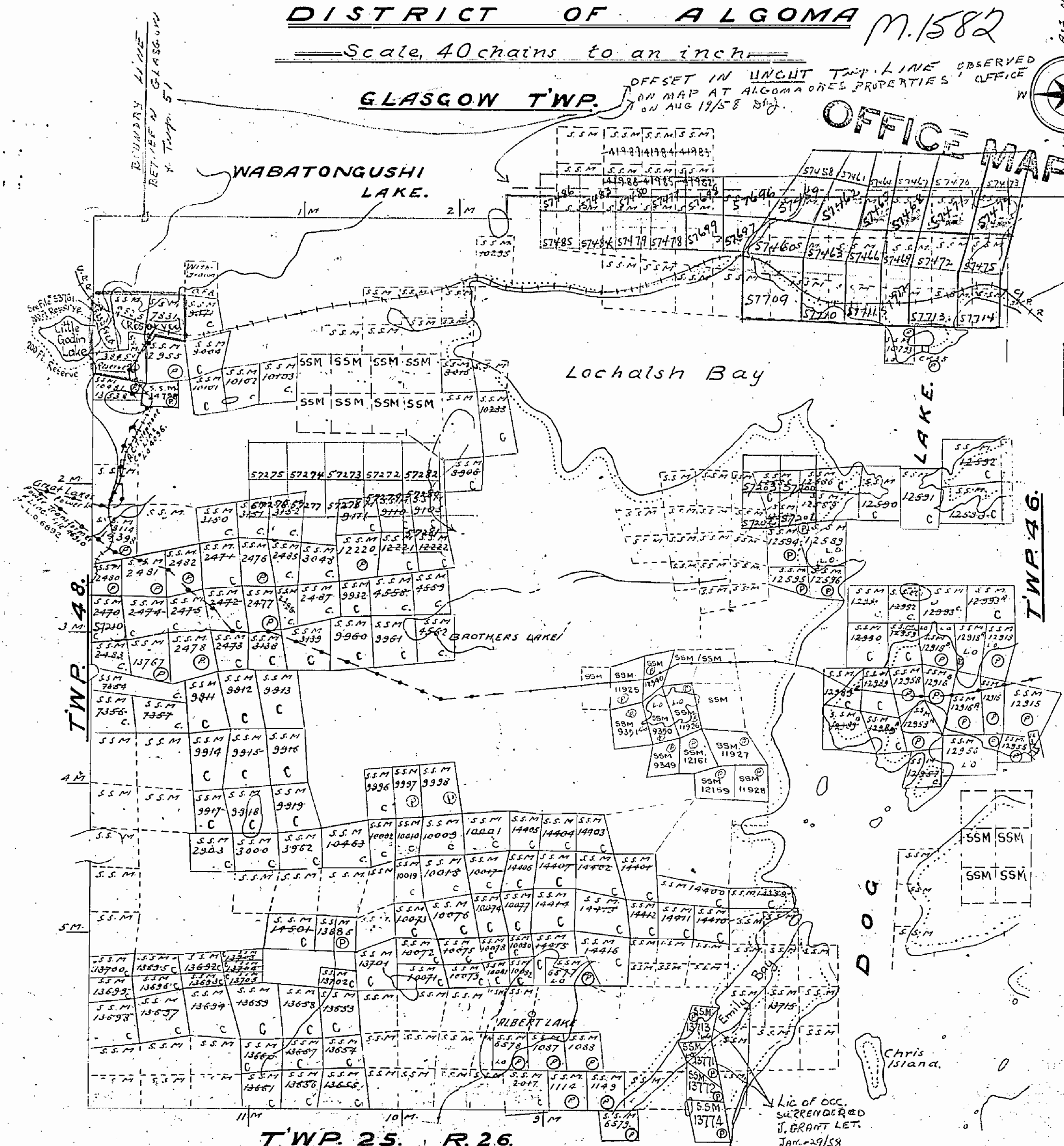

### DISTRICT OF ALGOMA M. 1582

Scale, 40 chains to an inch.

#### GLASGOW TWP.

OFFSET IN UNCUT TWP. LINE OBSERVED ON MAP AT ALGOMA ORES. PROPERTIES' OFFICE ON AUG 19/58 D.J.

### OFFICE MAP



TWP. 48.

TWP. 46.

TWP. 25. R. 26.

#### Notes

- Railways shown
- Paved Highways
- Gravel
- Highway Route No.
- Other Road
- Trails & Paths
- Telephone & Telegraph Lines
- Electric Power Lines
- 1000 surface elevations by Dept. of L. & C. & S. & S.

- Non-perennial streams
- Bridges
- Buildings
- Swamps
- Areas marked (P) are Patented
- (L.O.) are held under Licence of Occupation.



1582

# TOWNSHIP 47 (RIGGS)

SAULT STE. MARIE MINING DIVISION

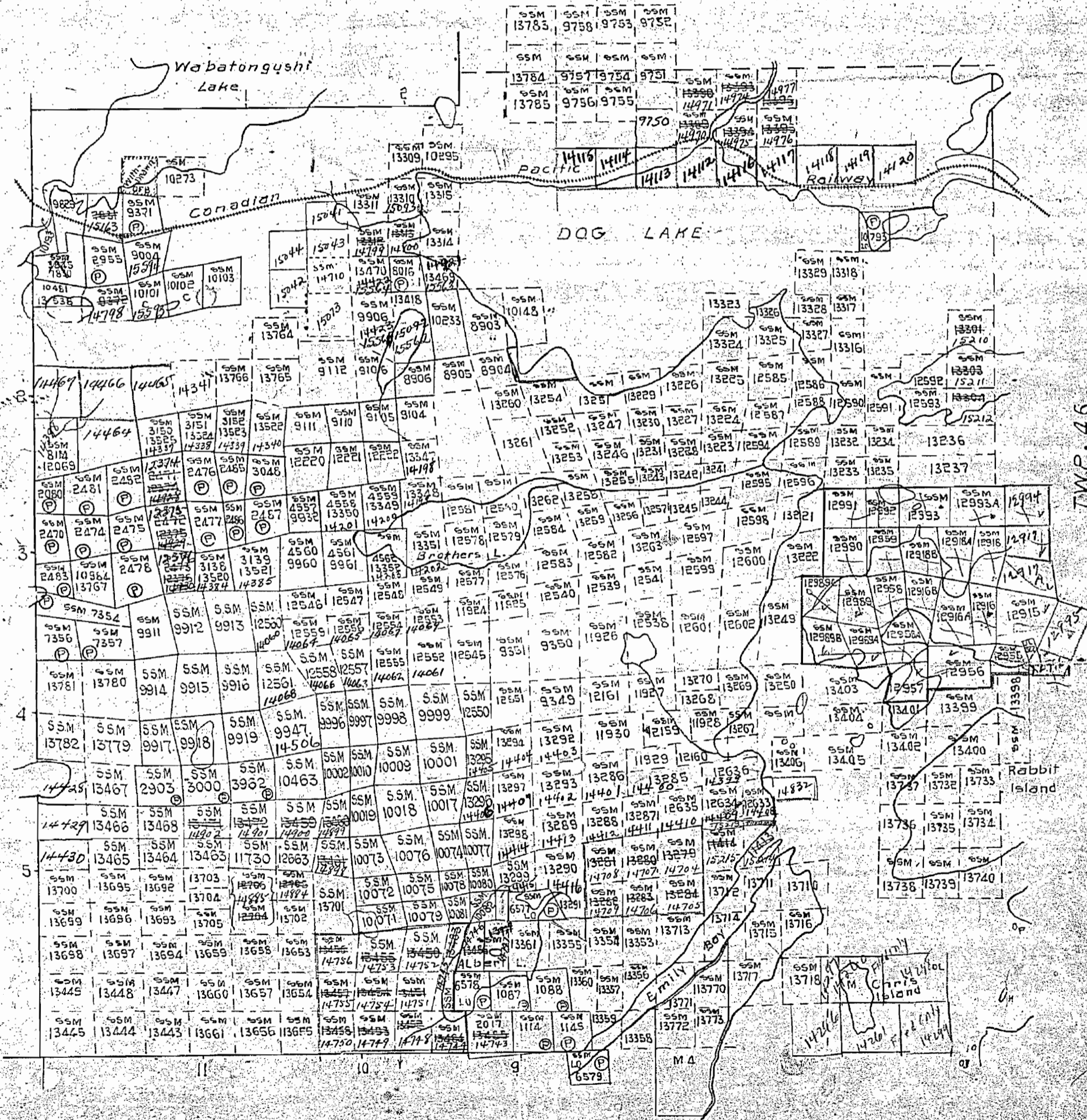
Scale 40 Chains = 1 inch

m. 1582

GLASGOW

TWP. 48

TWP. 46



TWP. 25 R. 26

47



1582

# PLAN OF TWP. 47. (RIGGS)

SAULT STE. MARIE MINING DIVISION.

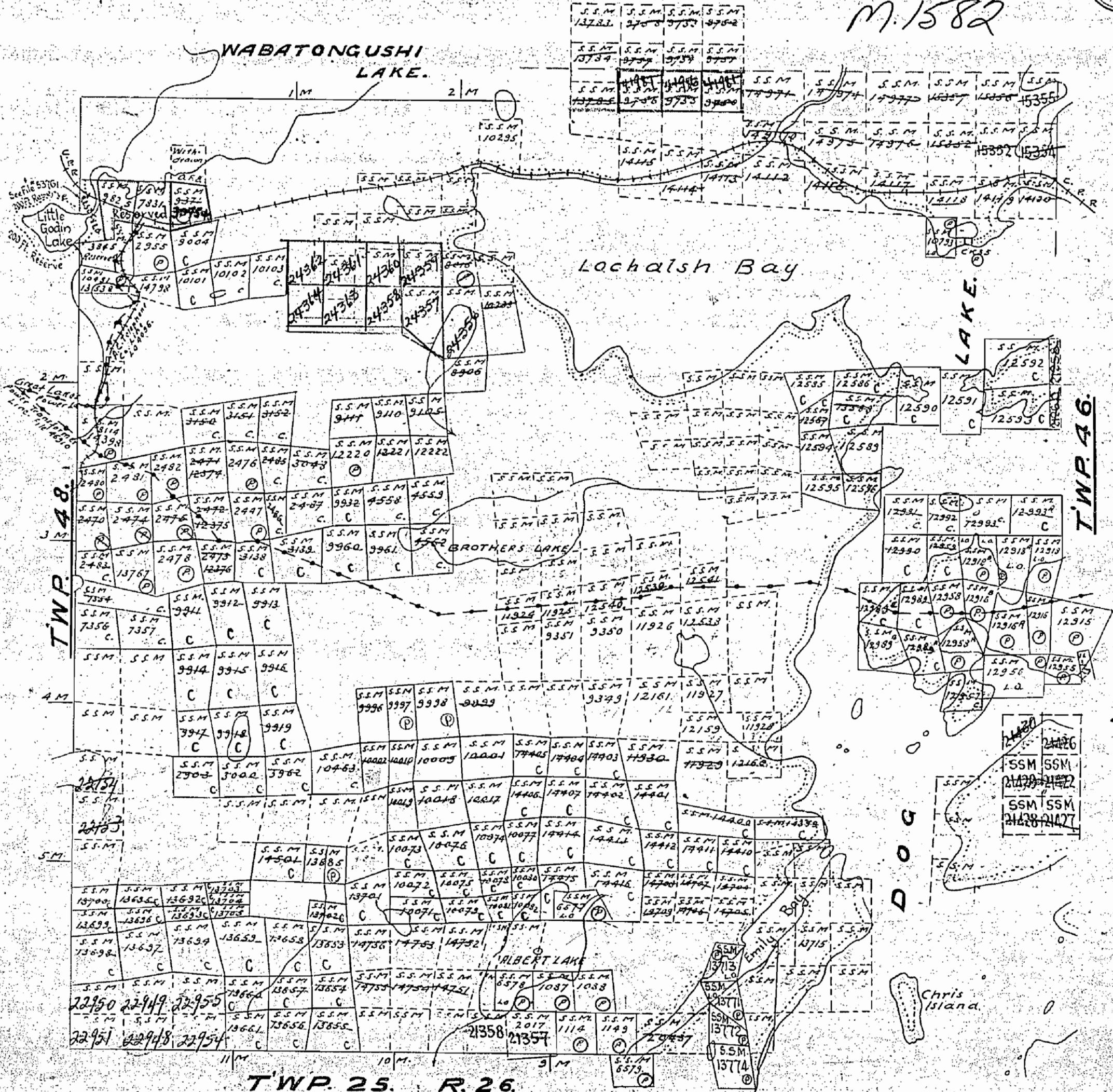

DISTRICT OF ALGOMA

Scale 40 chains to an inch

GLASGOW TWP.

OFFICE MAP

M. 1582



TWP. 48.

3 M

4 M

5 M

6 M

7 M

8 M

9 M

10 M

11 M

12 M

13 M

14 M

15 M

16 M

- Notes:**
- Railways shown
  - Paved Highways
  - Gravel
  - Highway Route No.
  - Other Roads
  - Trails & Paths
  - Telephone & Telegraph Lines
  - Electric Power Lines
  - Surface reservations by Dept of L. & F. are shown
  - Non-perennial streams
  - Bridges
  - Buildings
  - Swamps
  - Areas marked (C) are Patented
  - (P) are Leased
  - (L.O.) are held under Licence of Occupation.

C - Cancelled - Plans for staking June 1/53

TWP. 46.

TWP. 25. R. 26



1582

# TOWNSHIP 47

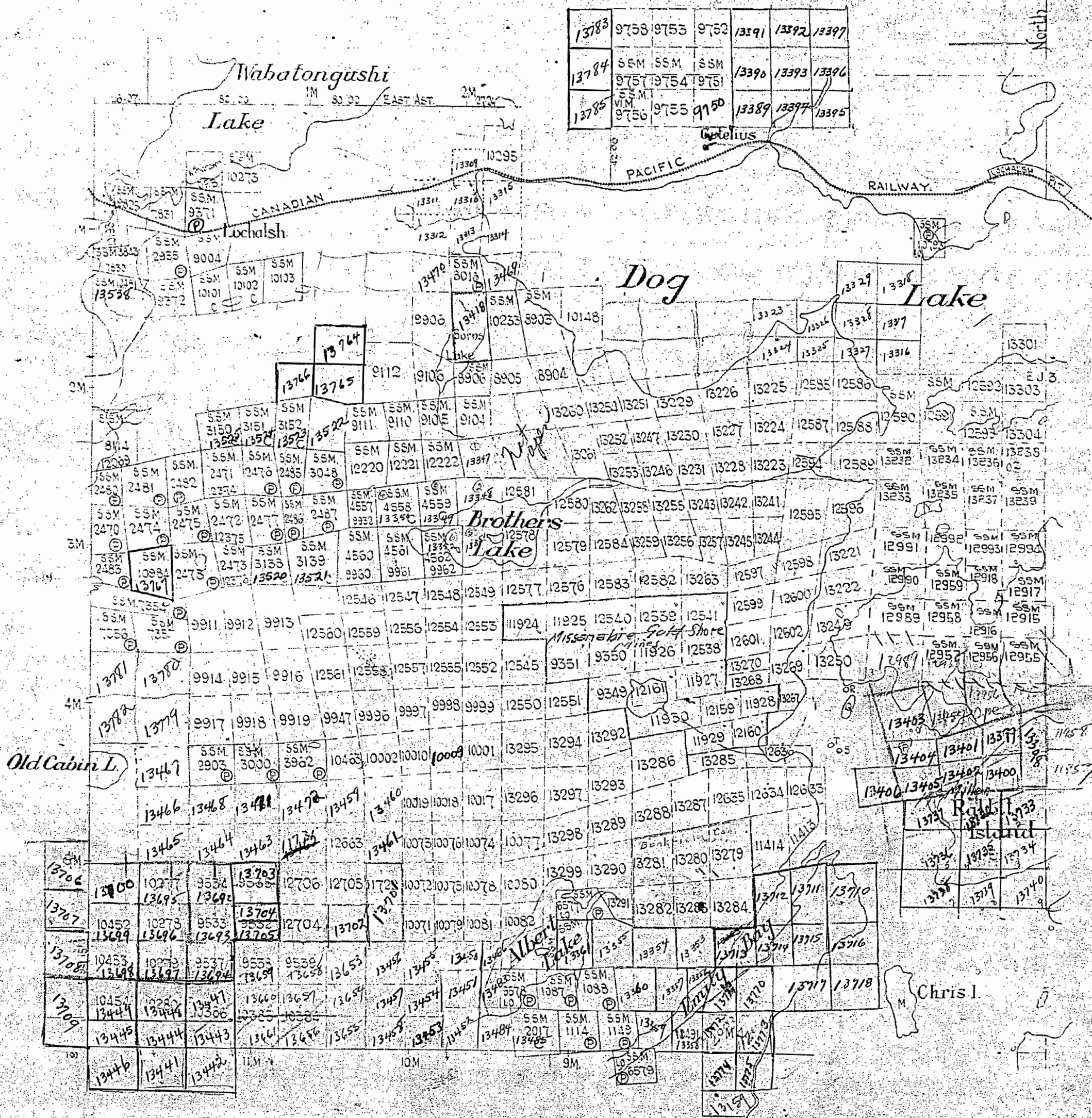
DISTRICT OF ALGOMA

(RIGGS)

Scale - 40 Chains - 1 Inch

M. 1582

GLASGOW



13783	9753	9753	9753	13191	13392	13397
13784	SSM	SSM	SSM	13390	13393	13396
	9757	9754	9751			
13785	SSM			13389	13397	13395
	9756	9755	9750			

TWP 48

TWP 46

TWP 25 R. 26



1582

SSM 45

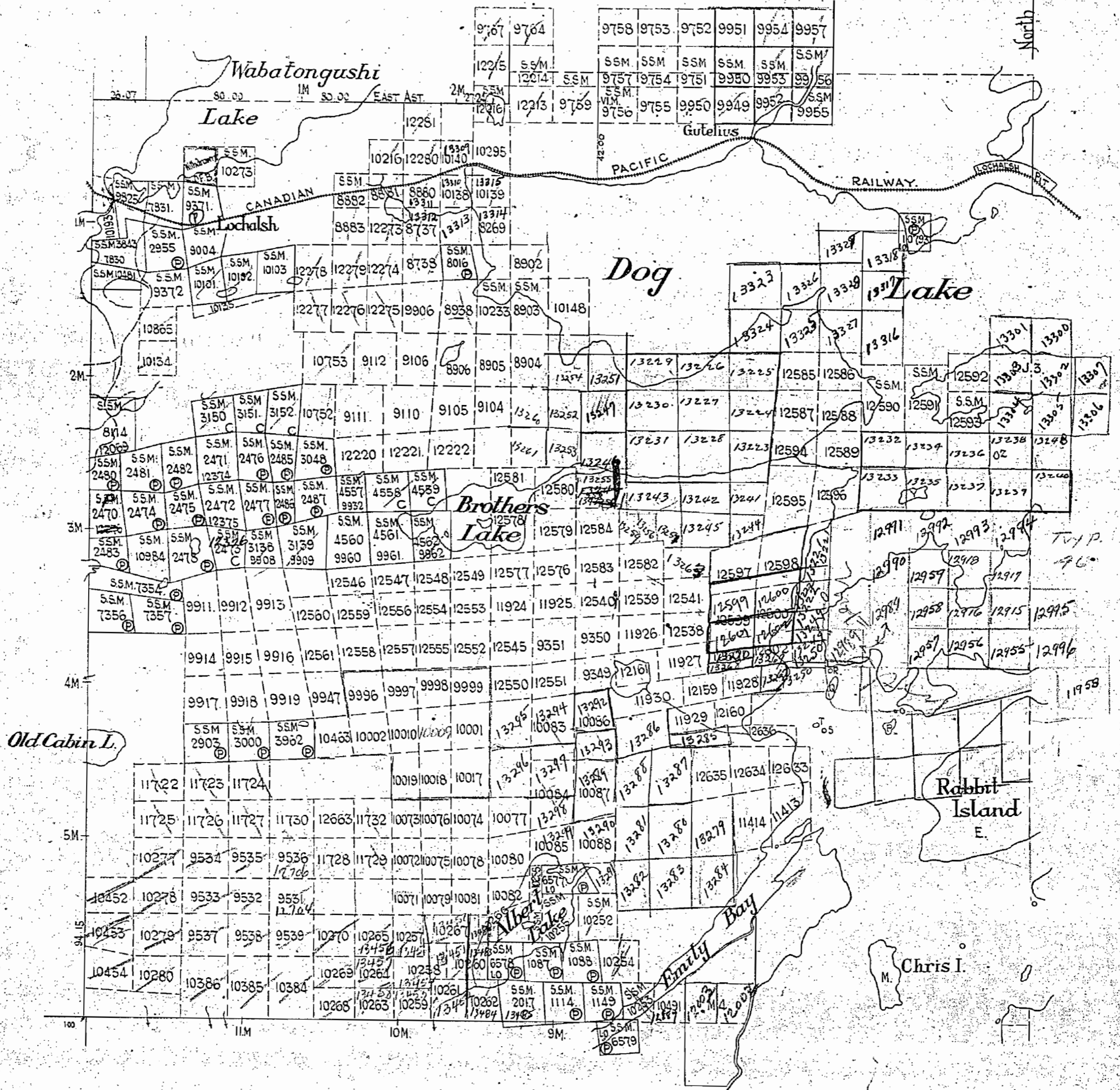
# TOWNSHIP 47 (RIGGS)

DISTRICT OF ALGOMA

Scale - 40 Chains - 1 Inch

M. 1582

## GLASGOW



TWP. 48

TWP. 46

TWP. 25 R. 26

DATE OF ISSUE  
MAY 19 1942

SSM 45

SSM



1582

TWP 47 N. R. 22 W. S. 28

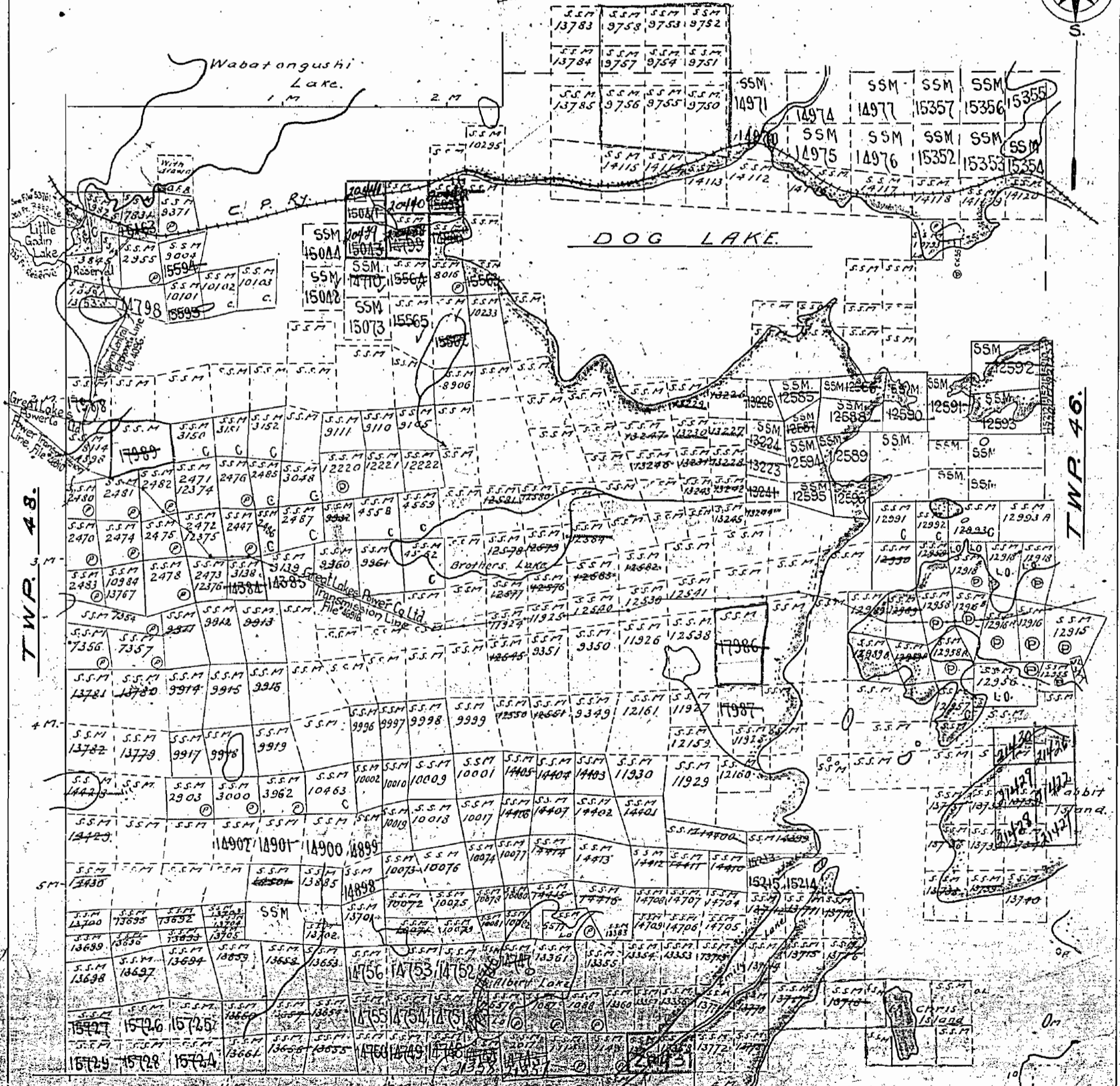
# TWP 47. (RIGGS)

## S. STE. MARIE MINING DIVISION.

### DISTRICT OF ALGOMA.

Scale: 40 chains to an inch.  
**GLASGOW TWP.**

M. 1582 W.



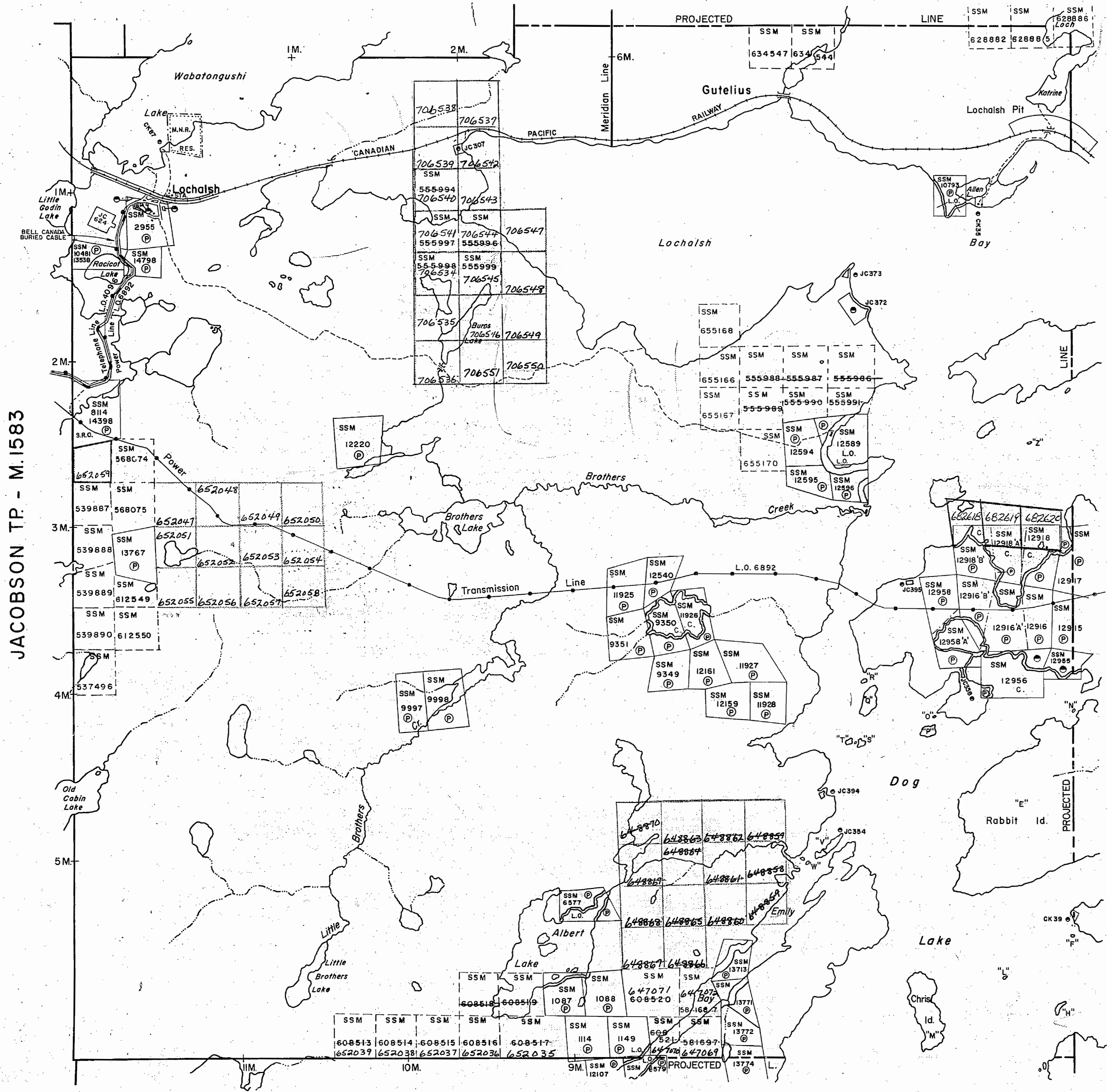
TWP 25 R. 26 W.

M. 22 W. R. 26 W.

Dept. of L. & F.



Glasgow Twp - M.1265



JACOBSON TP. - M.1583

WEST TP. - M.1581

BRUYERE TP. - M.1505

THE TOWNSHIP

**RIGGS**

(FORM. TP. 47)

DISTRICT OF  
**ALGOMA**

**SAULT STE. MARIE**  
MINING DIVISION

SCALE: 1-INCH=40 CHAINS

LEGEND

- PATENTED LAND ● or (P)
- CROWN LAND SALE C.S.
- LEASES (L)
- LOCATED LAND Loc.
- LICENSE OF OCCUPATION L.O.
- MINING RIGHTS ONLY M.R.O.
- SURFACE RIGHTS ONLY S.R.O.
- ROADS
- IMPROVED ROADS
- KING'S HIGHWAYS
- RAILWAYS
- POWER LINES
- MARSH OR MUSKIEG
- MINES
- CANCELLED
- PATENTED S.R.O.

NOTES

400' surface rights reservation along the shores of all lakes and rivers.

Flooding to the 1142' contour on Wabatongushi Lake. File 90141.

RESERVATIONS

DATE OF ISSUJE  
SEP 21 1992  
Ministry of Natural Resources  
TORONTO

PLAN NO. - ~~11502~~

ONTARIO  
MINISTRY OF NATURAL RESOURCES  
SURVEYS AND MAPPING BRANCH

*replaced by mylar - Feb. 21/83*

**G.2814**



Glasgow Twp. - M.1265

THE TOWNSHIP

RIGGS

(FORM. TP. 47)

DISTRICT OF ALGOMA

SAULT STE. MARIE MINING DIVISION

SCALE: 1-INCH=40 CHAINS

LEGEND

PATENTED LAND	or P
CROWN LAND SALE	C.S.
LEASES	L
LOCATED LAND	Loc.
LICENSE OF OCCUPATION	L.O.
MINING RIGHTS ONLY	M.R.O.
SURFACE RIGHTS ONLY	S.R.O.
ROADS	—
IMPROVED ROADS	—
KING'S HIGHWAYS	—
RAILWAYS	—
POWER LINES	—
MARSH OR MUSKEG	—
MINES	X
CANCELLED	C.
PATENTED S.R.O.	⊖

NOTES

400' surface rights reservation along the shores of all lakes and rivers.

Flooding to the 1142' contour on Wabatonogushi Lake. File 90141.

RESERVATIONS

NOTE: Mining Rights Only of SSM 10481 Open for staking out, prospecting, sale or lease at 7:00 A.M. E.S.T. JUNE 1/86 (ONT. GAZETTE MAY 3/86)

Areas withdrawn from staking under Section 26 of the Mining Act (R.S.O. 1980)  
 Order No. File Date Disposition  
 W-50/86 24/5/86 M-8-9  
 Re-opened for staking August 28/86 - Order # 0-51/86 SSM 706534-35-36 incl.

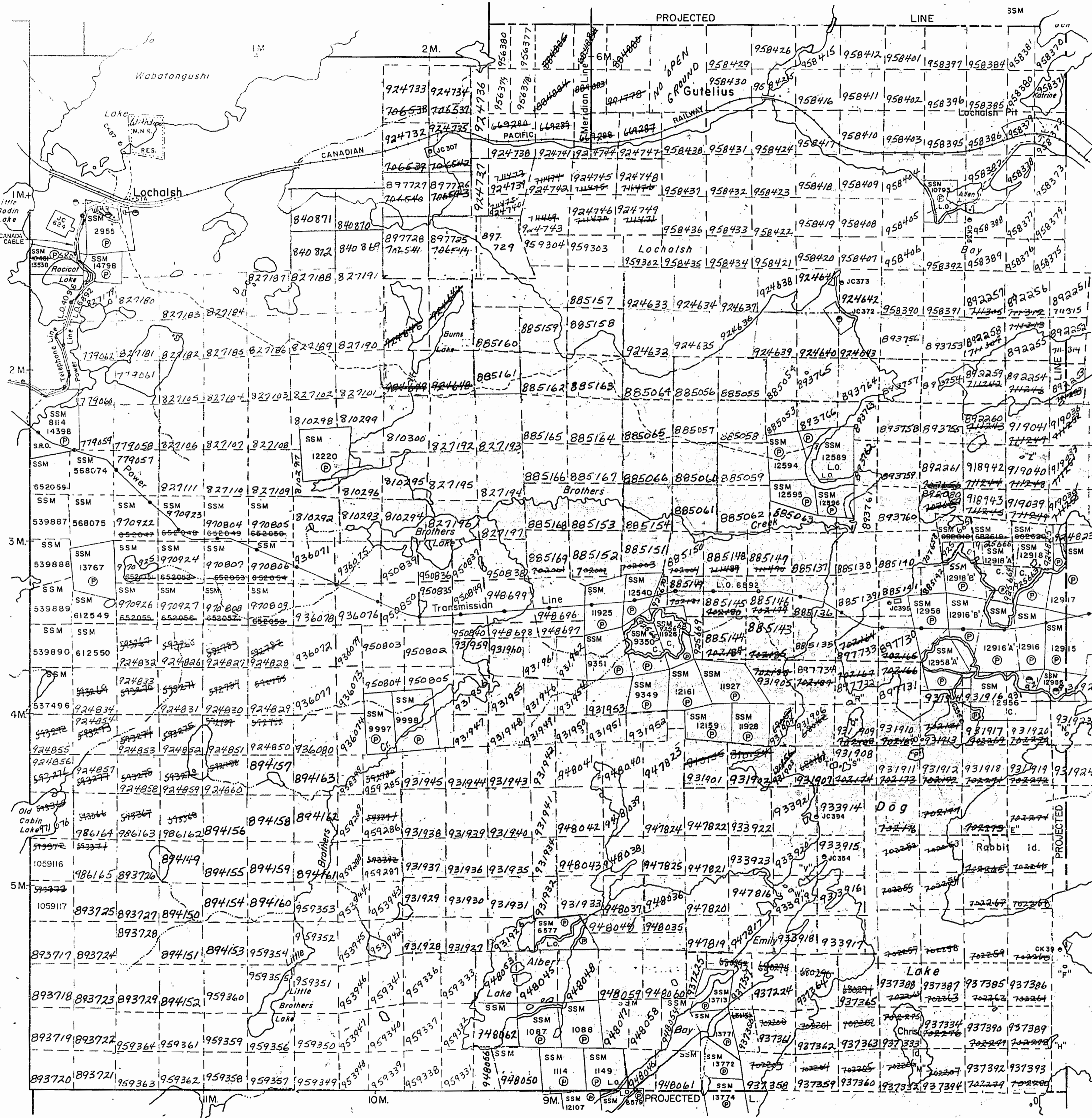
JACOBSON TP. - M.1583

WEST TP. - M.1581

G. 2814

PLAN NO. - M.1502

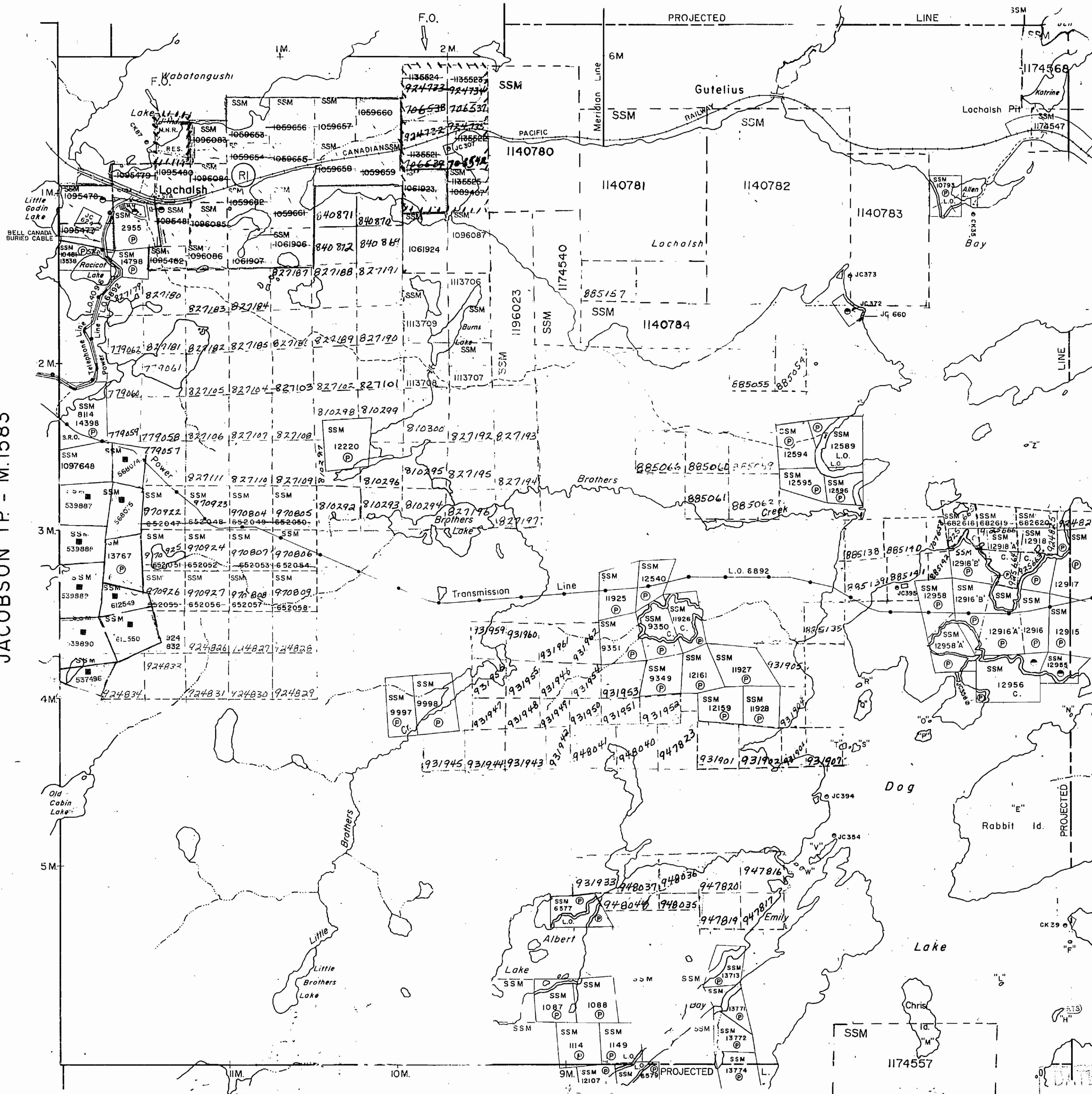
ONTARIO  
 MINISTRY OF NATURAL RESOURCES  
 SURVEYS AND MAPPING BRANCH



BRUYERE TP. - M.1505



Glasgow Twp. - M.1265



JACOBSON TR. - M.1583

BRUYERE TR. - M.1505

THE TOWNSHIP

# RIGGS

(FORM. TR. 47)

DISTRICT OF  
ALGOMA

SAULT STE. MARIE  
MINING DIVISION

SCALE: 1-INCH=40 CHAINS

## LEGEND

PATENTED LAND	● or (P)
CROWN LAND SALE	C.S.
LEASES	(L)
LOCATED LAND	Loc.
LICENSE OF OCCUPATION	L.O.
MINING RIGHTS ONLY	M.R.O.
SURFACE RIGHTS ONLY	S.R.O.
ROADS	—
IMPROVED ROADS	—
KING'S HIGHWAYS	—
RAILWAYS	—
POWER LINES	—
MARSH OR MUSKEG	—
MINES	⊗
CANCELLED	⊗
PATENTED S.R.O.	⊗
(RTS) LAND USE PERMIT	⊗

## NOTES

400' surface rights reservation along the shores of all lakes and rivers.

Flooding to the 1142' contour on Wabatonogushi Lake. File 90141.

## RESERVATIONS

NOTE: Mining Rights Only of SSM 10481 Open for staking out, prospecting, sale or lease at 700 AM. E.S.T. JUNE 1/86 (ONT. GAZETTE MAY 3/86)

~~Withdrawn from staking under Section 35 of the Mining Act (R.S.O. 1990)~~

Order No.	File	Date	Disposition
W-50/00		2/15/88	M-8-8

Re-opened for staking August 28/86 - Order # 0-51/86 SSM 706534-35-36 incl.

AREAS WITHDRAWN FROM STAKING UNDER SECTION 35 OF THE MINING ACT (R.S.O. 1990)

ORDER NO.	DATE	FILE NO.	DISPOSITION
W-SSM-3/94	18/01/94	195150	S & M (R)

# G.2814

PLAN NO. - ~~W.1502~~

ONTARIO

MINISTRY OF NATURAL RESOURCES

SURVEYS AND MAPPING BRANCH

WEST TP. - M.1581

DATE OF ISSUE  
JUN 18 1984  
SAULT STE. MARIE  
MINING RECORDERS OFFICE

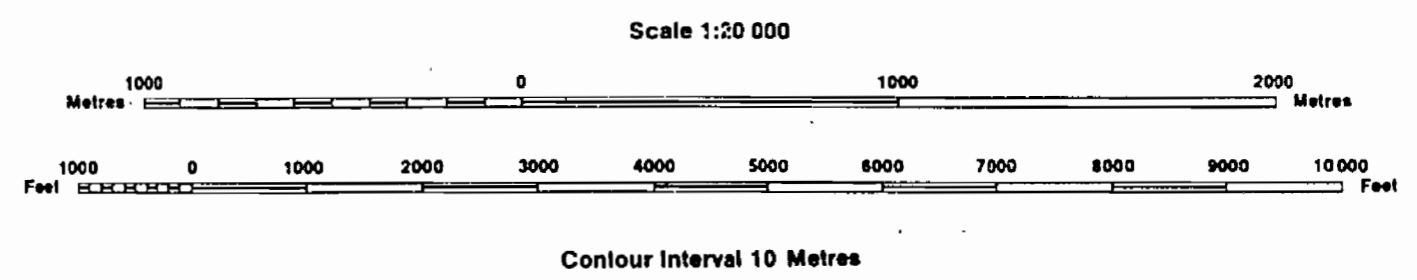
THAT  
MAP  
FILED  
RECORDS,  
NOT  
THOSE  
MIN-  
CON-  
NING  
Y OF  
LOP-  
AD-  
TION  
THE  
ON.



### INDEX TO LAND DISPOSITION

PLAN  
**G-2814**  
 TOWNSHIP  
**RIGGS**

M.N.R. ADMINISTRATIVE DISTRICT  
**WAWA**  
 MINING DIVISION  
**SAULT STE. MARIE**  
 LAND TITLES/REGISTRY DIVISION  
**ALGOMA**



#### AREAS WITHDRAWN FROM DISPOSITION

- MRO - Mining Rights Only
- SRO - Surface Rights Only
- M+S - Mining and Surface Rights

Description	Order No.	Date	Disposition	File
-------------	-----------	------	-------------	------

#### SYMBOLS

- Boundary
- Township, Meridian, Baseline
- Road allowance; surveyed
- shoreline
- Lot/Concession; surveyed
- unsurveyed
- Parcel; surveyed
- unsurveyed
- Right-of-way, road
- railway
- utility
- Reservation
- Cliff, Pit, Pile
- Contour
- Interpolated
- Approximate
- Depression
- Control point (horizontal)
- Flooded land
- Mine head frame
- Pipeline (above ground)
- Railway; single track
- double track
- abandoned
- Road; highway, county, township
- access
- trail, bush
- Shoreline (original)
- Transmission line
- Wooded area

#### DATE OF ISSUE

**AUG 2 1 1998**  
 PROVINCIAL RECORDING  
 OFFICE - SUDBURY

#### NOTES

- FLOODING TO THE 1142' CONTOUR ON WABATONGUSHI LAKE, FILE 9041
- 400' SURFACE RIGHTS RESERVATION ALONG THE SHORES OF ALL LAKES AND RIVERS.

F.O. FILED ONLY

#### DISPOSITION OF CROWN LANDS

- Patent
- Surface & Mining Rights
- Surface Rights Only
- Mining Rights Only
- Lease
- Surface & Mining Rights
- Surface Rights Only
- Mining Rights Only
- Licence of Occupation
- Order-in-Council
- Cancelled
- Reservation
- Sand & Gravel

THE 1915 MAGNETIC BEARING APPROX. **5° W**  
 ANNUAL CHANGE INCREASING **2'**

THE INFORMATION THAT APPEARS ON THIS MAP HAS BEEN COMPILED FROM VARIOUS SOURCES, AND ACCURACY IS NOT GUARANTEED. THOSE WISHING TO STAKE MINING CLAIMS SHOULD CONSULT WITH THE MINING RECORDER, MINISTRY OF NORTHERN DEVELOPMENT AND MINES, FOR ADDITIONAL INFORMATION ON THE STATUS OF THE LANDS SHOWN HEREON.





Glasgow Twp. - M.1265

THE TOWNSHIP

RIGGS

( FORM. TP. 47 )

DISTRICT OF ALGOMA

SAULT STE. MARIE MINING DIVISION

SCALE: 1-INCH=40 CHAINS

LEGEND

- PATENTED LAND ● or ⊕
- CROWN LAND SALE C.S.
- LEASES Ⓛ
- LOCATED LAND Loc.
- LICENSE OF OCCUPATION L.O.
- MINING RIGHTS ONLY M.R.O.
- SURFACE RIGHTS ONLY S.R.O.
- ROADS —
- IMPROVED ROADS —
- KING'S HIGHWAYS —
- RAILWAYS —
- POWER LINES —
- MARSH OR MUSKEG —
- MINES —
- CANCELLED PATENTED S.R.O. Ⓜ
- LAND USE PERMIT R.C.O.

NOTES

400' surface rights reservation along the shores of all lakes and rivers.

Flooding to the 1142' contour on Wabatonogushi Lake. File 90141.

RESERVATIONS

NOTE: Mining Rights Only of SSM 10481 Open for staking cut, prospecting, sale or lease at 700 A.M. E.S.T. JUNE 1/86 (ONT. GAZETTE MAY 3/86)

Areas withdrawn from staking under Section 26 of the Mining Act (R.S.O. 1990)

Order No. File Date Disposition

W-50/86 2/16/86 M-0  
Re-opened for staking August 28/86 - Order # 0-51/86 SSM 706534-35-36 incl.

G.2814

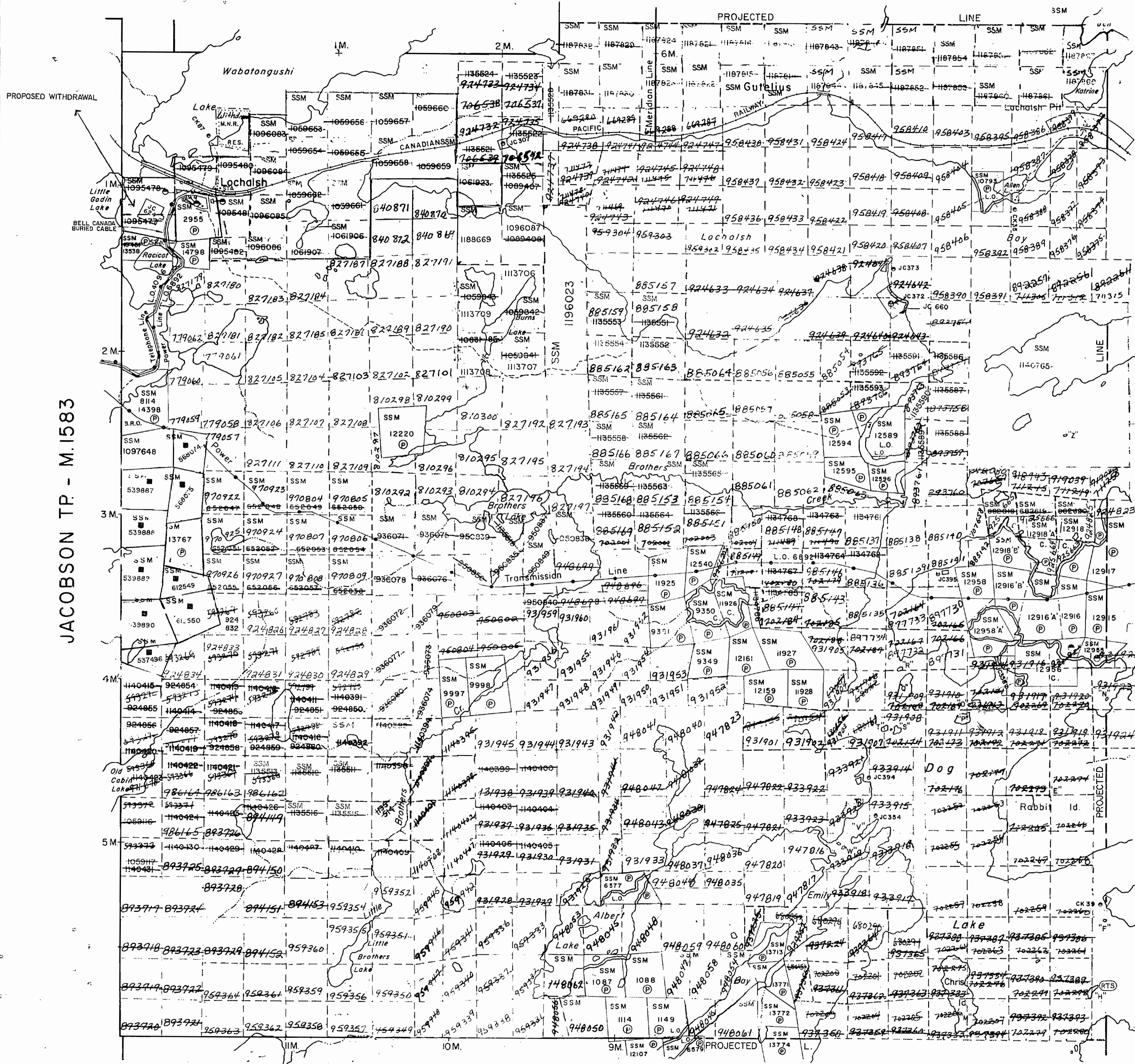
PLAN NO. - ~~11500~~

ONTARIO

MINISTRY OF NATURAL RESOURCES

SURVEYS AND MAPPING BRANCH

BRUYERE TP. - M.1505



JACOBSON TP. - M.1583

WEST TP. - M.1581

! THAT S MAP IPLED URCES, S NOT HOSE E MIN- O CON- NING RY OF ELOP- OR AD- ATION = THE EON.

1285

RIGGS TP

580



# TWP 47. (RIGGS)

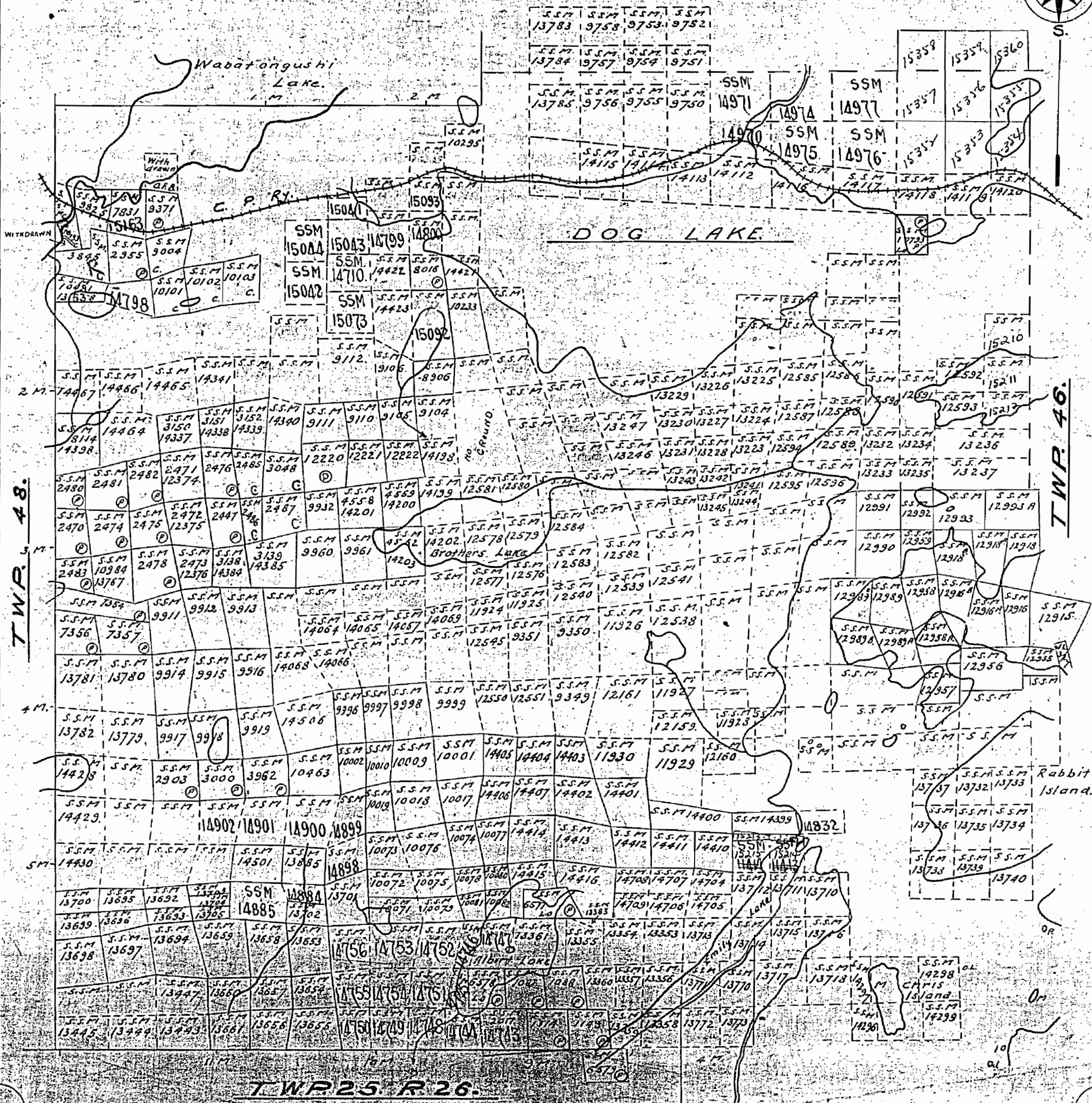
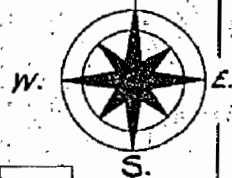
## S. STE. MARIE MINING DIVISION.

### DISTRICT OF ALGOMA.

Scale: 40 chains to an inch.

### GLASGOW TWP.

M. 1582





1582

# PLAN OF OFFICE MAP TWP. 47. (RIGGS)

## SAULT STE. MARIE MINING DIVISION.

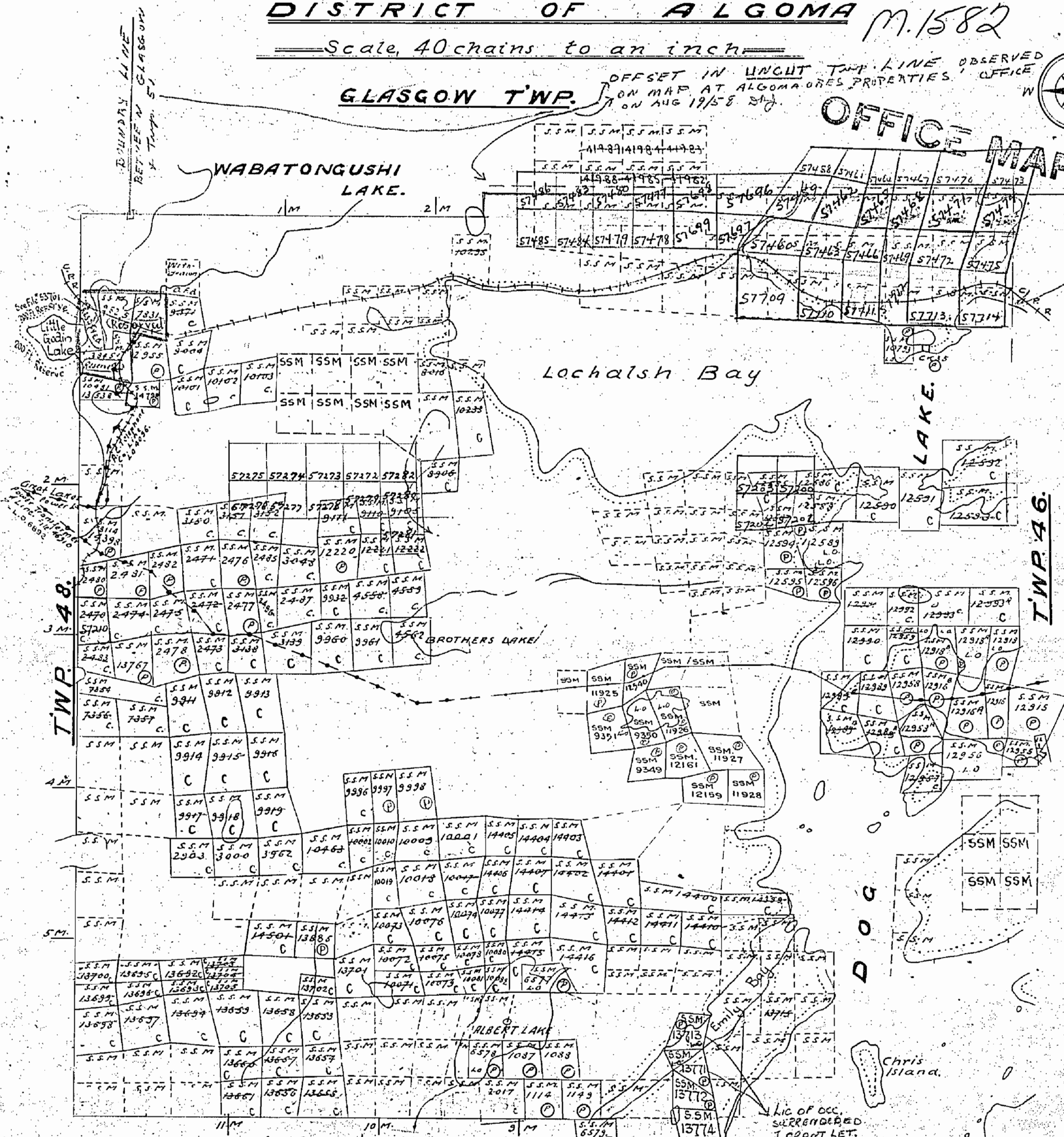
### DISTRICT OF ALGOMA M.1582

Scale, 40 chains to an inch

GLASGOW TWP.

OFFSET IN UNCUT TWP LINE OBSERVED ON MAP AT ALGOMA ORES PROPERTIES OFFICE ON AUG 19/58

# OFFICE MAP



SEE GROUP SKETCH FOR Actual map

TWP. 48.

TWP. 46.

TWP. 25. R. 26.

- Notes.**
- Railways shown
  - Paved Highways
  - Gravel
  - Highway Route
  - Other Roads
  - Traffic Paths
  - Telephone Telegraph Lines
  - Electric Power Lines
  - Surface Reservations by Dept. of L.A.F. Grensholm
  - Non-perennial streams
  - Bridges
  - Buildings
  - Swamps
  - Areas marked (P) are Patented
  - (L.O.) are Leased
  - (L.O.) are held under Licence of Occupation

LIC OF OCC. SURRENDERED J. GRANT LET. JAN. 29/58



Glasgow Twp. - M.1265

THE TOWNSHIP

**RIGGS**

(FORM. TP. 47)

DISTRICT OF  
ALGOMA

SAULT STE. MARIE  
MINING DIVISION

SCALE: 1-INCH=40 CHAINS

JACOBSON TP. - M.1583

WEST TP. - M.1581

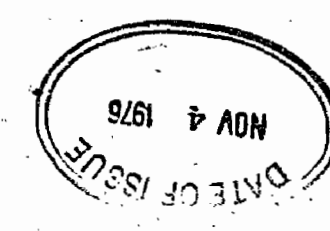
LEGEND

PATENTED LAND	● or (P)
CROWN LAND SALE	C.S.
LEASES	(L)
LOCATED LAND	Loc.
LICENSE OF OCCUPATION	L.O.
MINING RIGHTS ONLY	M.R.O.
SURFACE RIGHTS ONLY	S.R.O.
ROADS	—
IMPROVED ROADS	—
KING'S HIGHWAYS	—
RAILWAYS	—
POWER LINES	—
MARSH OR MUSKEG	* *
MINES	X
CANCELLED	o
PATENTED S.R.O.	o

NOTES

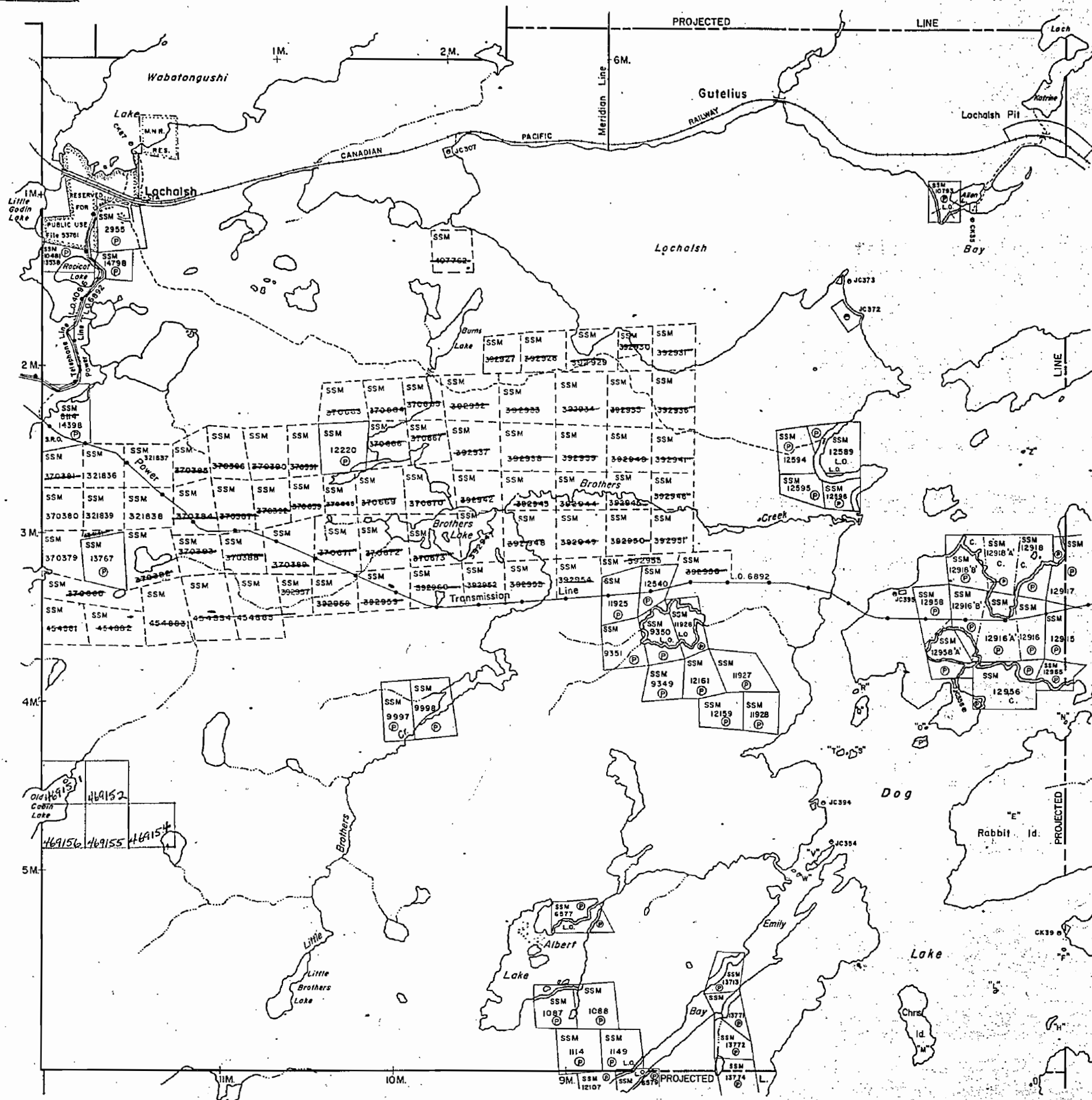
400' surface rights reservation along the shores of all lakes and rivers.

Flooding to the 1142' contour on Wabatongushi Lake. File 90141.



PLAN NO. - **M.1582**

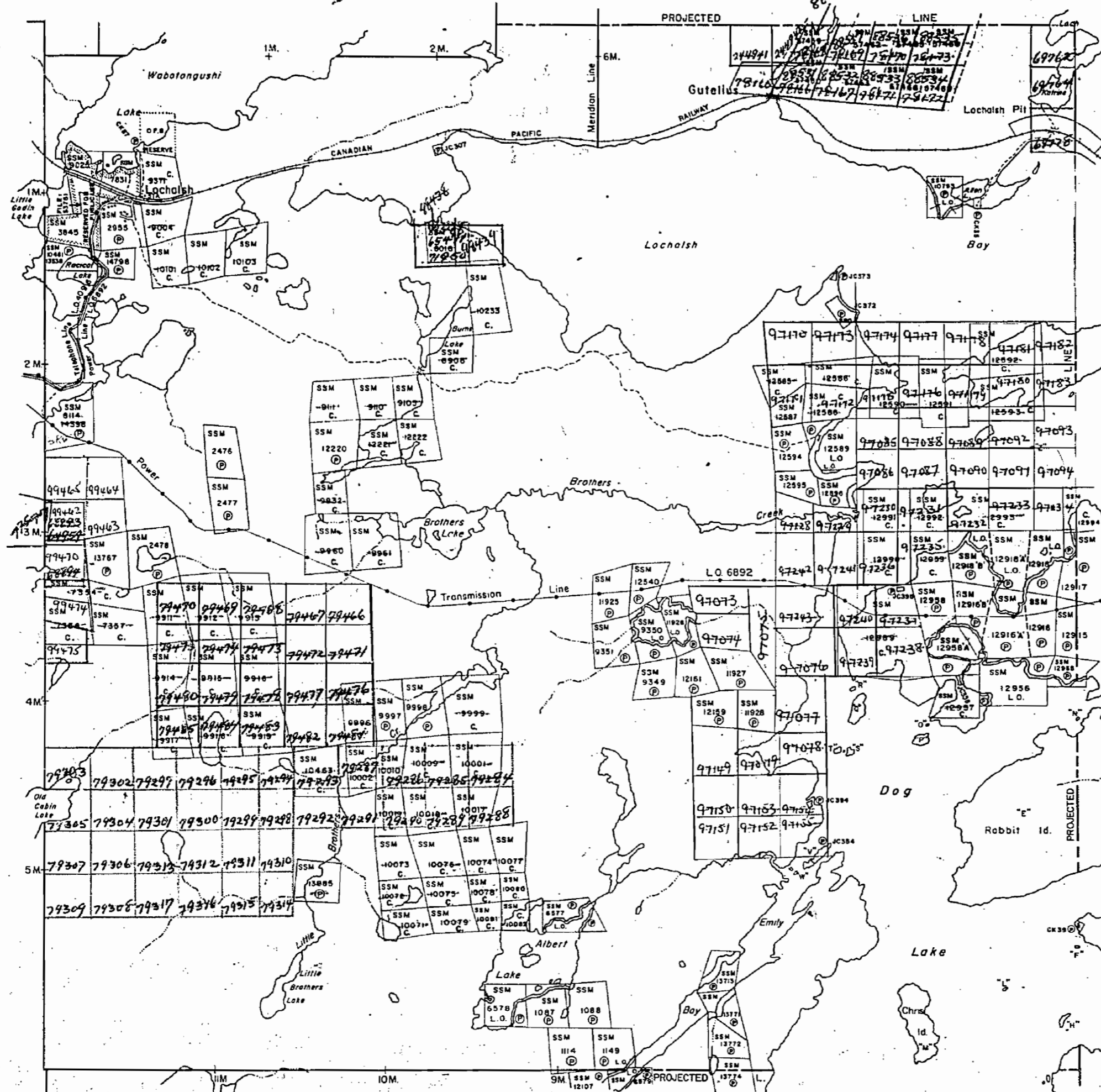
ONTARIO  
MINISTRY OF NATURAL RESOURCES  
SURVEYS AND MAPPING BRANCH



BRUYERE TP. - M.1505



Glasgow Twp - M.1265



THE TOWNSHIP

47  
(RIGGS)  
DISTRICT OF  
ALGOMA

SAULT STE. MARIE  
MINING DIVISION

SCALE: 1-INCH=40 CHAINS

LEGEND

PATENTED LAND	⊙
CROWN LAND SALE	C.S.
LEASES	⊙
LOCATED LAND	Loc.
LICENSE OF OCCUPATION	L.O.
MINING RIGHTS ONLY	M.R.O.
SURFACE RIGHTS ONLY	S.R.O.
ROADS	—
IMPROVED ROADS	—
KING'S HIGHWAYS	—
RAILWAYS	—
POWER LINES	—
MARSH OR MUSKEG	—
MINES	⋈
CANCELLED	C.

NOTES

400' Reserve around all Lakes & Rivers to Dept. of Lands & Forests.

Flooding to the 142' contour on Wabalongushi Lake, File 90141.

PLAN NO. - M.1582

DEPARTMENT OF MINES

— ONTARIO —







1582

SSM 45

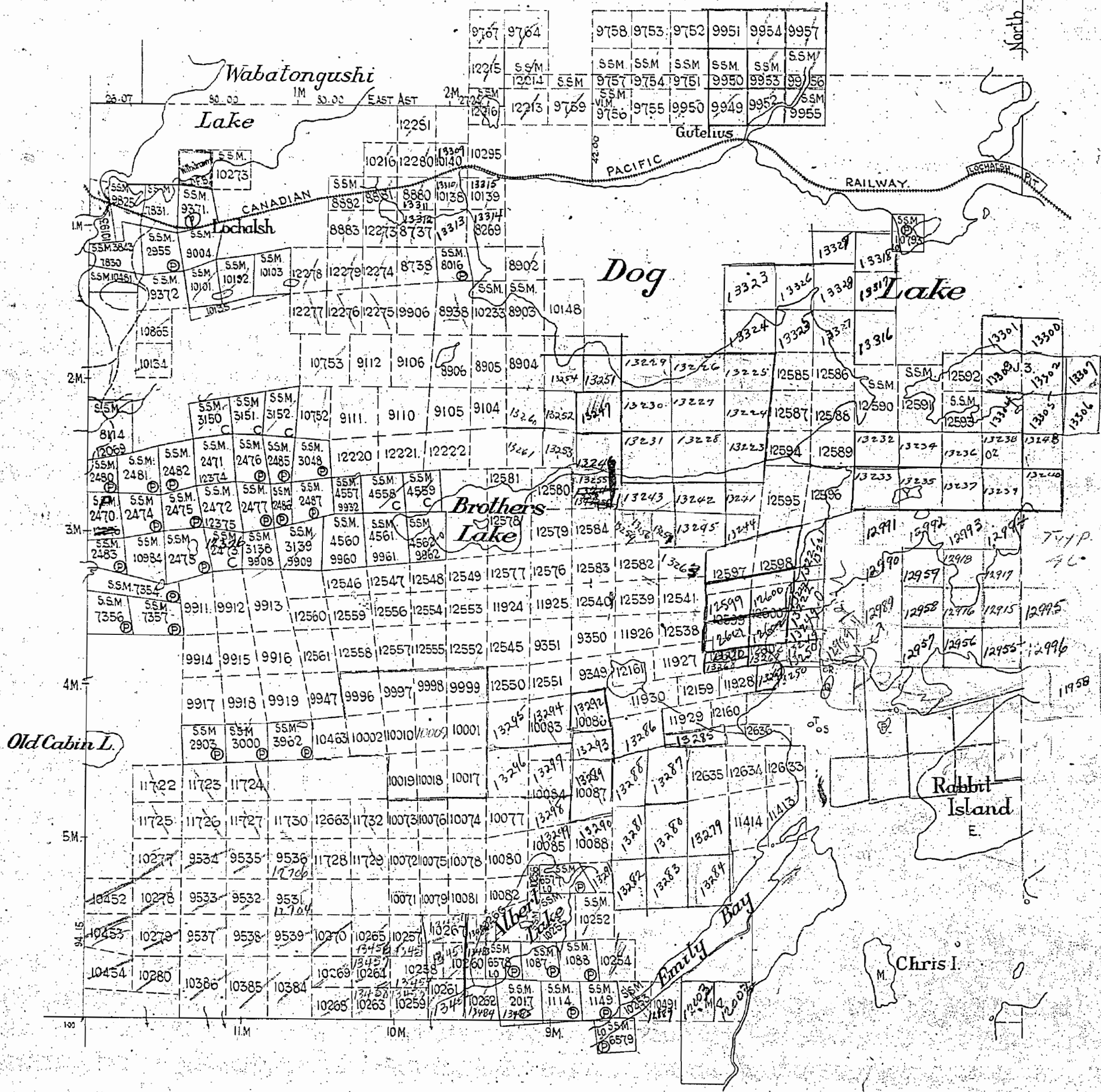
# TOWNSHIP 47 (RIGGS)

DISTRICT OF ALGOMA

M. 1582

Scale - 40 Chains - 1 Inch

## GLASGOW



TWP. 48

TWP. 46

TWP. 25 R. 26

DATE OF ISSUE  
MAY 19 1942

SSM 45

SSM



Glasgow Twp. - M.1265

THE TOWNSHIP

47

(RIGGS)  
DISTRICT OF  
ALGOMA

SAULT STE. MARIE  
MINING DIVISION

SCALE: 1-INCH=40 CHAINS

LEGEND

- PATENTED LAND Ⓟ
- CROWN LAND SALE C.S.
- LEASES Ⓞ
- LOCATED LAND Loc.
- LICENSE OF OCCUPATION L.O.
- MINING RIGHTS ONLY M.R.O.
- SURFACE RIGHTS ONLY S.R.O.
- ROADS — — — — —
- IMPROVED ROADS — — — — —
- KING'S HIGHWAYS — — — — —
- RAILWAYS — — — — —
- POWER LINES — — — — —
- MARSH OR MUSKEG \* \*
- MINES X
- CANCELLED C.

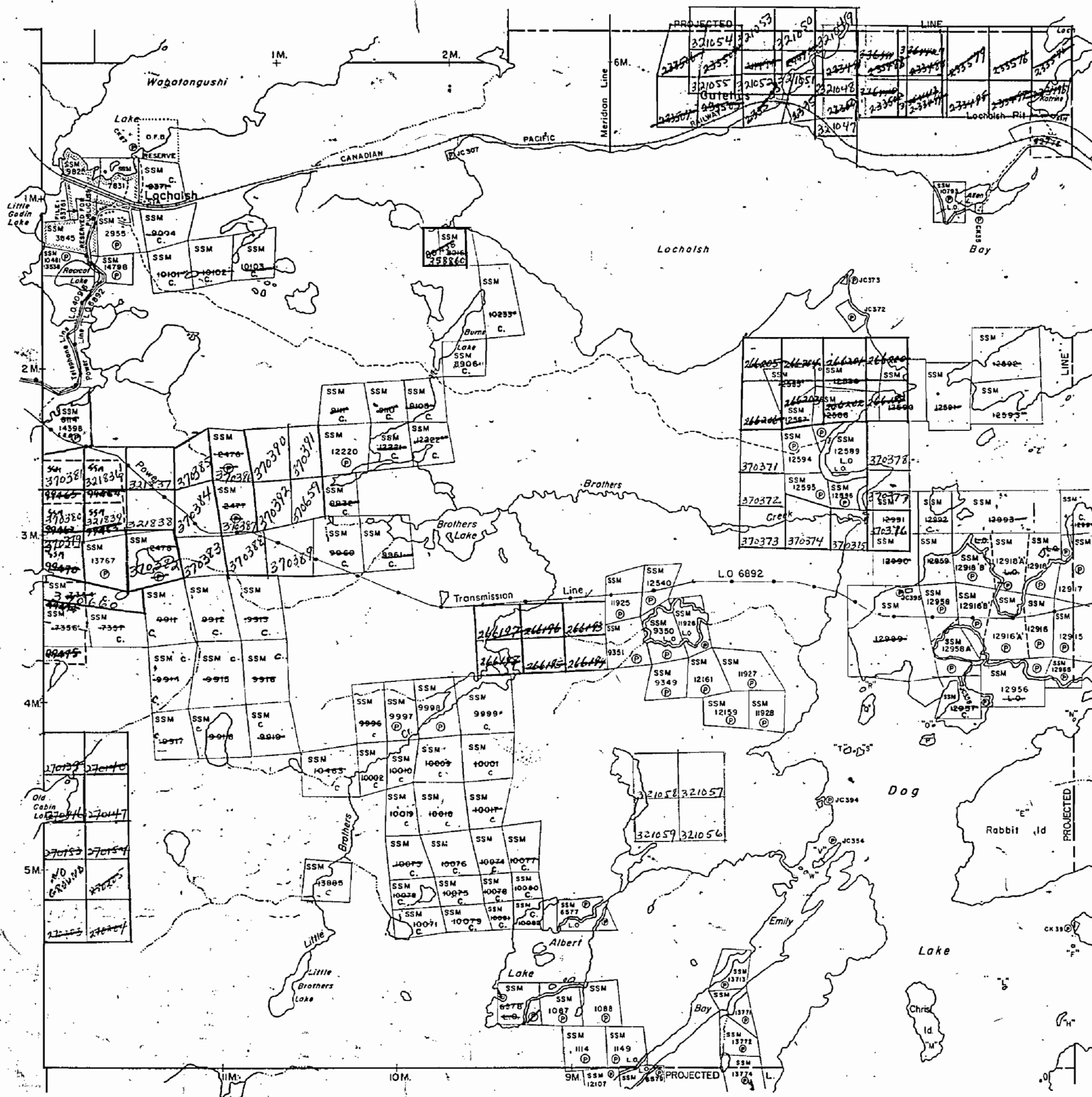
NOTES

400' Reserve around all Lakes & Rivers to Dept. of Lands & Forests.

Flooding to the 1142' contour on Wabatongushi Lake, File 90141.

Twp. 48 - M.1583

Twp. 46 - M.1581



Twp. 25 R.26 - M.1505

PLAN NO. - M.1582

DEPARTMENT OF MINES

— ONTARIO —

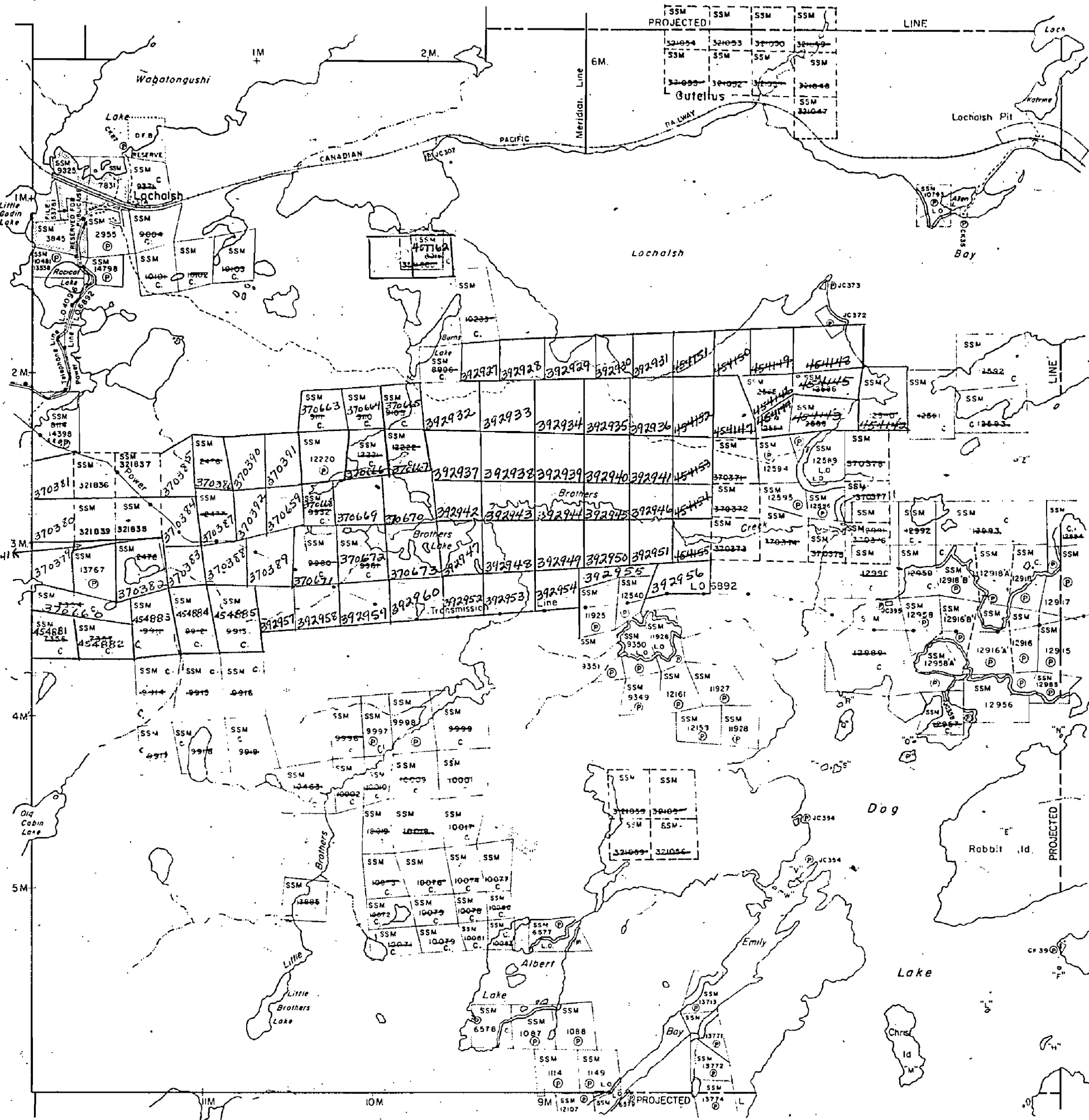


1582

Glasgow Twp. - M.1265

Twp. 48 - M.1583

Twp. 46 - M.1581



THE TOWNSHIP

47 (RIGGS)

DISTRICT OF ALGOMA

SAULT STE. MARIE MINING DIVISION

SCALE: 1-INCH=40 CHAINS


LEGEND

- PATENTED LAND Ⓟ
- CROWN LAND SALE C.S.
- LEASES Ⓞ
- LOCATED LAND Loc.
- LICENSE OF OCCUPATION L.O.
- MINING RIGHTS ONLY M.R.O.
- SURFACE RIGHTS ONLY S.R.O.
- ROADS —
- IMPROVED ROADS —
- KING'S HIGHWAYS —
- RAILWAYS —
- POWER LINES —
- MARSH OR MUSKEG —
- MINES X
- CANCELLED C.

NOTES

400' Reserve around all Lakes & Rivers to Dept. of Lands & Forests.

Flooding to the 142' contour on Wabatonagushi Lake, File 90141.



PLAN NO. - M.1582

MINISTRY OF NATURAL RESOURCES SURVEYS AND MAPPING BRANCH

Twp. 25 R. 26 - M.1505



# TOWNSHIP 47

DISTRICT OF ALGOMA

(RIGGS)

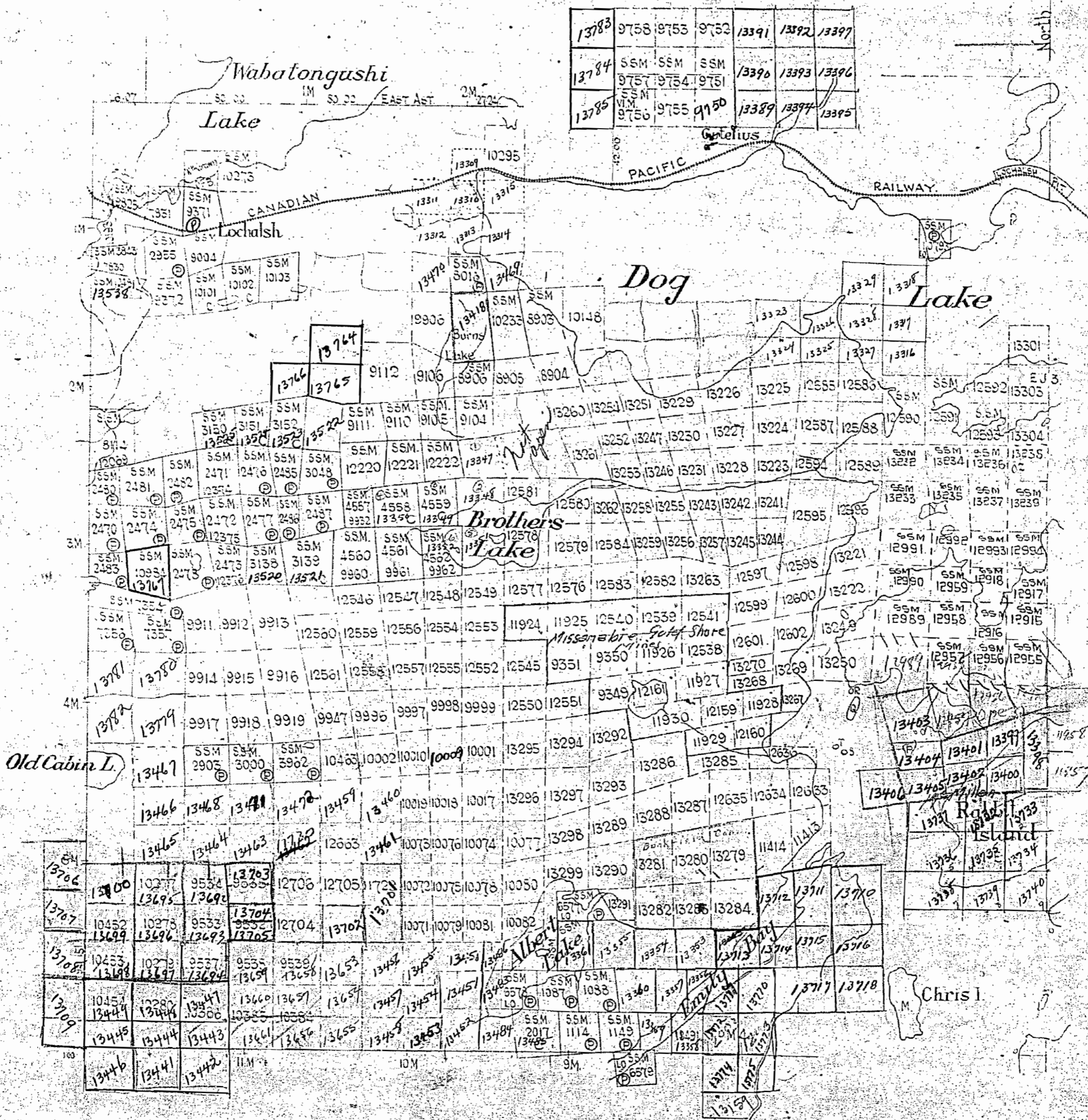
Scale - 40 Chains - 1 Inch

M. 1582

GLASGOW

TWP. 48

TWP 46



TWP 25 R. 26



1582

# TOWNSHIP 47

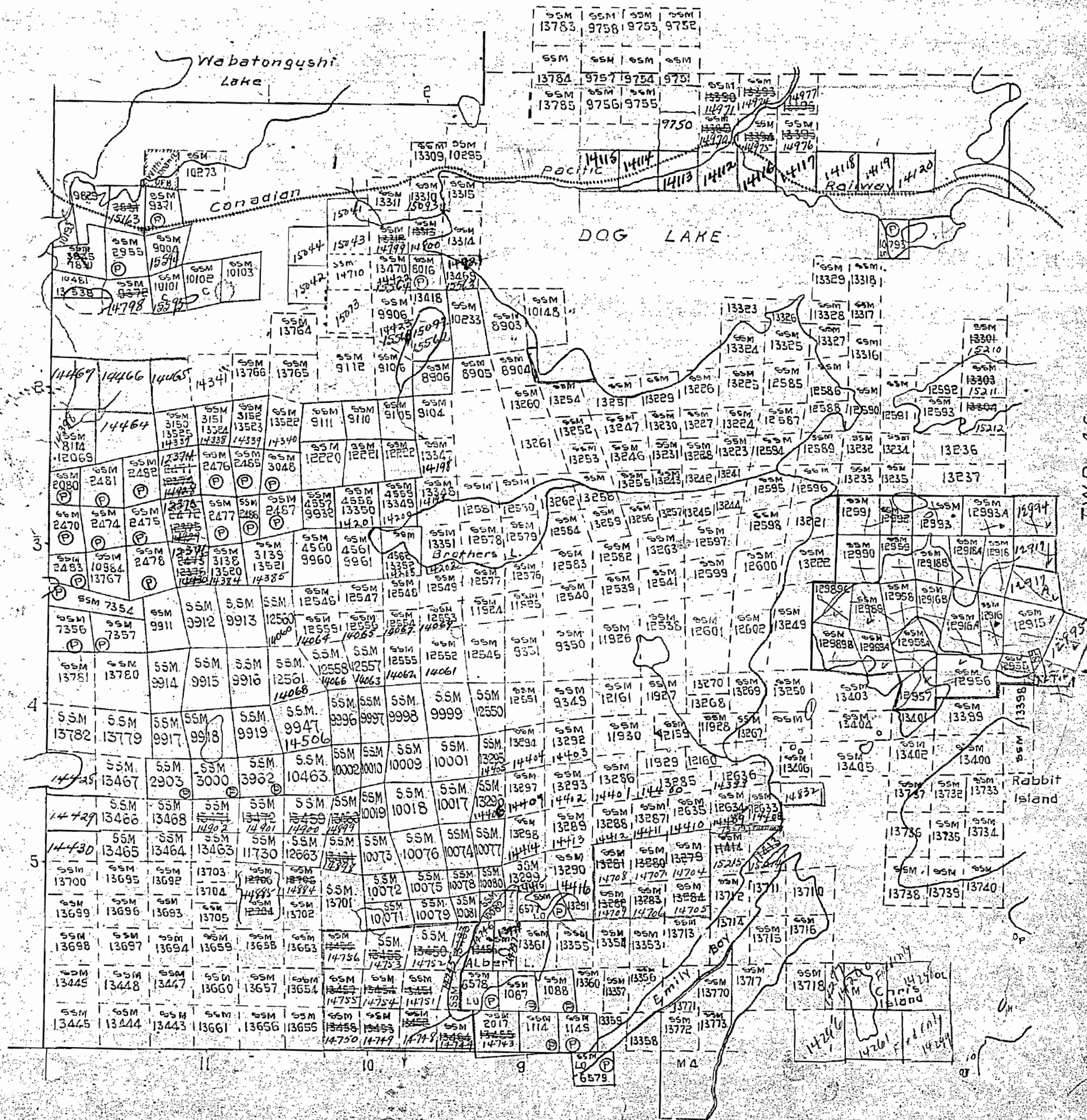
(RIGGS)

SAULT STE. MARIE MINING DIVISION

Scale 40 Chains = 1 Inch

M. 1582

GLASGOW



TWP. 48

TWP. 46

TWP. 25 R. 26

47



