

NOTES

400' Surface Rights Reservation along the shores of all Lakes and Rivers

Land under Lake Superior withdrawn from staking by Order in Council, dated April 30, 1912.

Tp. 29 R 15 is not open for staking being Algoma Central Railway Land.

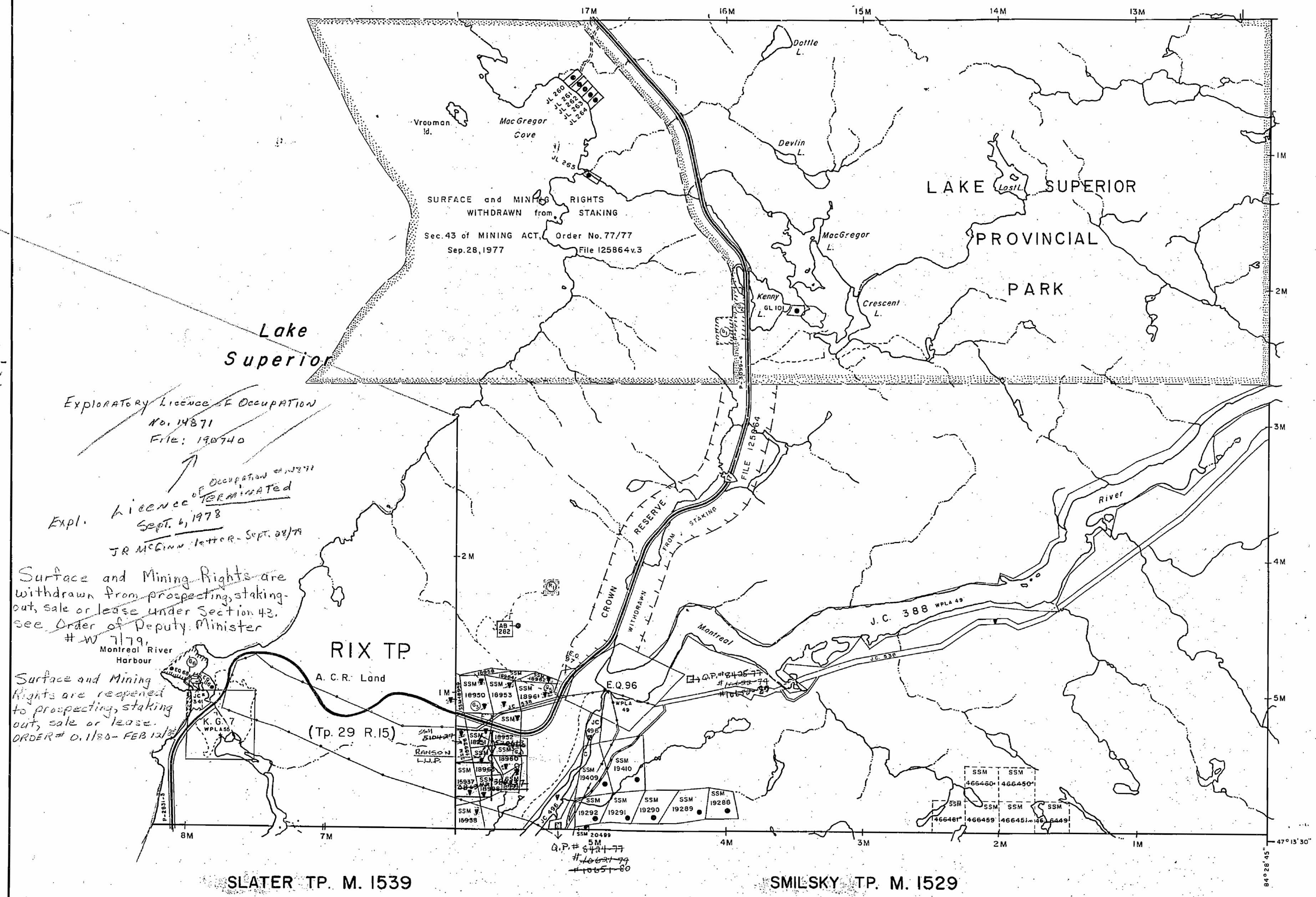
- ① MTC GRAVEL PIT 1456
- ② MTC GRAVEL PIT 194
- ③ GRAVEL PIT 191
- ④ BORROW PIT FILE 142691
- ⑤ GRAVEL PIT FILE 142436
- ⑥ SAND & GRAVEL LICENCE FILE 539-11

⑦ CNR MICRO WAVE SITE FILE 169957

Note: Lands covered by Licences of Occupation covering mining claims, SSM 15936-37-38, SSM 18950-51-52-53, SSM 18956-59-60-61-62-63-64, SSM 18998-99 are open for prospecting, staking out, sale or lease at 7:00 AM Standard Time on Apr. 24/78 (under Gazette dated Apr 2/78).

DATE OF ISSUE
OCT 27 1977

LABONTE TP. M. 1531



Exploratory Licence of Occupation
No. 14371
File: 190740

Expl. Licence of Occupation terminated
Sept. 6, 1978
JR McGinn letter - Sept. 28/79

Surface and Mining Rights are withdrawn from prospecting, staking out, sale or lease under Section 43. see Order of Deputy Minister # W 7179, Montreal River Harbour

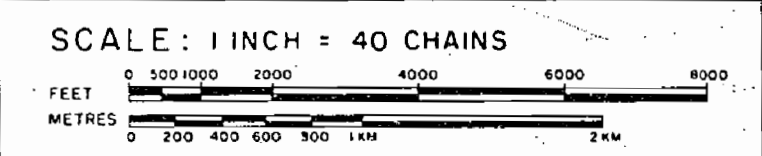
Surface and Mining Rights are reopened to prospecting, staking out, sale or lease. ORDER # O. 1186 - FEB 12/78

LEGEND

- HIGHWAY AND ROUTE No.
- OTHER ROADS
- TRAILS
- SURVEYED LINES:
 - TOWNSHIPS, BASE LINES, ETC.
 - LOTS, MINING CLAIMS, PARCELS, ETC.
- UNSURVEYED LINES:
 - LOT LINES
 - PARCEL BOUNDARY
 - MINING CLAIMS ETC.
- RAILWAY AND RIGHT OF WAY
- UTILITY LINES
- NON-PERENNIAL STREAM
- FLOODING OR FLOODING RIGHTS
- SUBDIVISION
- ORIGINAL SHORELINE
- MARSH OR MUSKEG
- MINES

DISPOSITION OF CROWN LANDS

TYPE OF DOCUMENT	SYMBOL
PATENT, SURFACE & MINING RIGHTS	
" SURFACE RIGHTS ONLY	
" MINING RIGHTS ONLY	
LEASE, SURFACE & MINING RIGHTS	
" SURFACE RIGHTS ONLY	
" MINING RIGHTS ONLY	
LICENCE OF OCCUPATION	
CROWN LAND SALE	C.S.
ORDER-IN-COUNCIL	OC
RESERVATION	
CANCELLED	
SAND & GRAVEL	



ACRES	HECTARES
40	16

TOWNSHIPS OF:
RIX & PEEVER
G. 2815, G. 2808
DISTRICT

ALGOMA
MINING DIVISION
SAULT STE. MARIE

ONTARIO
MINISTRY OF NATURAL RESOURCES
SURVEYS AND MAPPING BRANCH

DATE Jan '73- PLAN No. [redacted]
WHITNEY BLOCK QUEEN'S PARK, TORONTO

NOTES

400' Surface Rights Reservation along the shores of all Lakes and Rivers

Land under Lake Superior withdrawn from staking by Order in Council, dated April 30, 1912.

Tp. 29 R 15 is not open for staking being Algoma Central Railway Land.

- ① MTC GRAVEL PIT 1456 4 G 24
- ② MTC GRAVEL PIT 194
- ③ GRAVEL PIT 191
- ④ BORROW PIT FILE 142691
- ⑤ GRAVEL PIT FILE 142436
- ⑥ SAND & GRAVEL LICENCE FILE 539-II
- ⑦ " " " 142691
- ⑧ CNR MICRO WAVE SITE FILE 169957

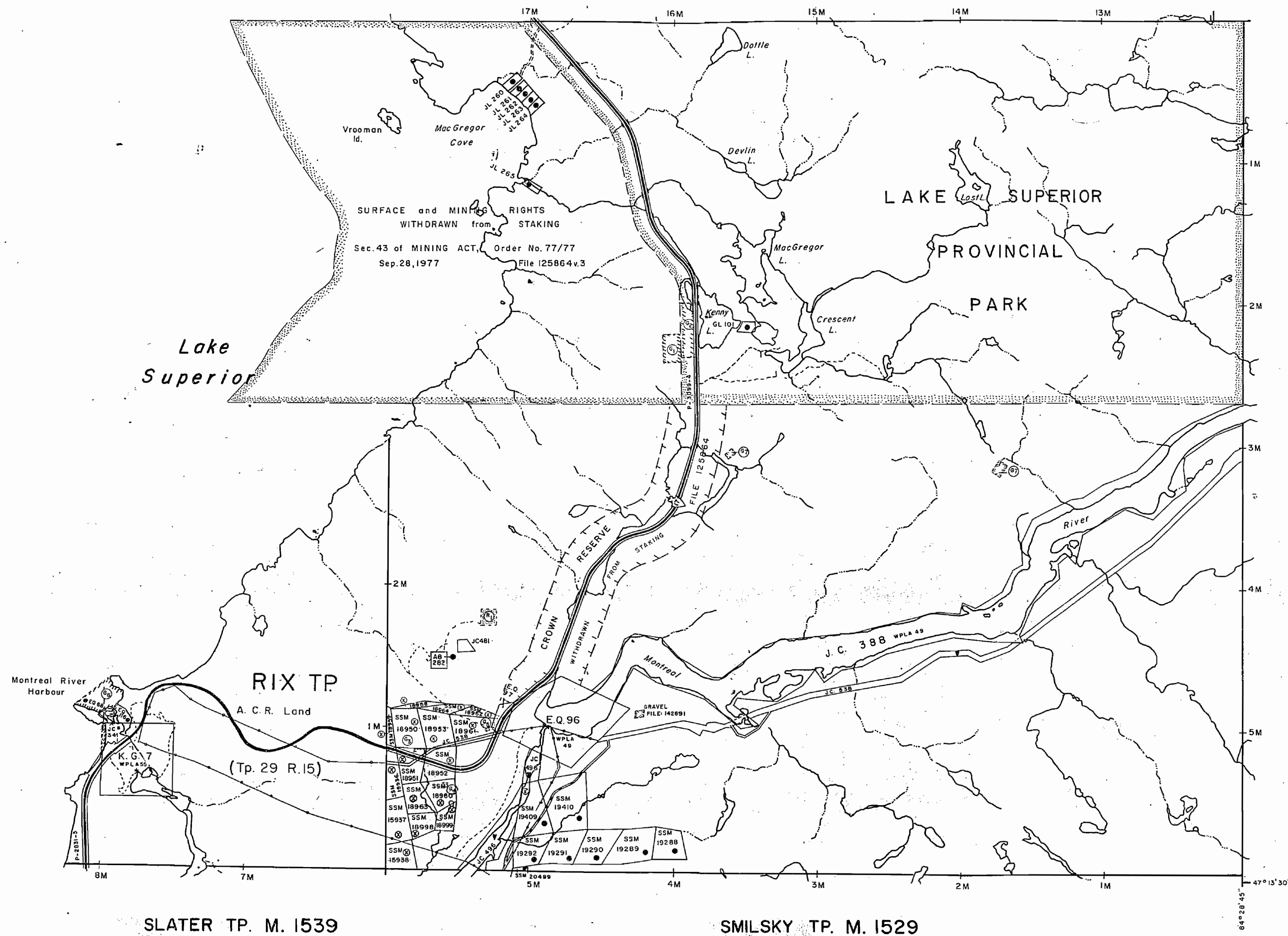
DATE OF ISSUE

APR 10 1981

SAULT STE. MARIE
MINING RECORDER'S OFFICE

*Replaced by mylar
Jan. 18/84.*

LABONTE TP. M. 1531



LEGEND

- HIGHWAY AND ROUTE No.
- OTHER ROADS
- TRAILS
- SURVEYED LINES: TOWNSHIPS, BASE LINES, ETC.
- LOTS, MINING CLAIMS, PARCELS, ETC.
- UNSURVEYED LINES: LOT LINES
- PARCEL BOUNDARY
- MINING CLAIMS ETC.
- RAILWAY AND RIGHT OF WAY
- UTILITY LINES
- NON-PERENNIAL STREAM
- FLOODING OR FLOODING RIGHTS
- SUBDIVISION
- ORIGINAL SHORELINE
- MARSH OR MUSKEG
- MINES

DISPOSITION OF CROWN LANDS

TYPE OF DOCUMENT	SYMBOL
PATENT, SURFACE & MINING RIGHTS	
" SURFACE RIGHTS ONLY	
" MINING RIGHTS ONLY	
LEASE, SURFACE & MINING RIGHTS	
" SURFACE RIGHTS ONLY	
" MINING RIGHTS ONLY	
LICENCE OF OCCUPATION	
CROWN LAND SALE	C.S.
ORDER-IN-COUNCIL	OC
RESERVATION	
CANCELLED	
SAND & GRAVEL	

SCALE: 1 INCH = 40 CHAINS

0 500 1000 2000 4000 6000 8000
FEET

0 200 400 600 800 1000 2000
METRES

ACRES	HECTARES
40	16

TOWNSHIPS OF:

RIX & PEEVER
G. 2815, G. 2808
DISTRICT

ALGOMA
MINING DIVISION
SAULT STE. MARIE

ONTARIO
MINISTRY OF NATURAL RESOURCES
SURVEYS AND MAPPING BRANCH

DATE Jan '73- PLAN No. **M 1531**
WHITNEY BLOCK QUEEN'S PARK, TORONTO

NOTES

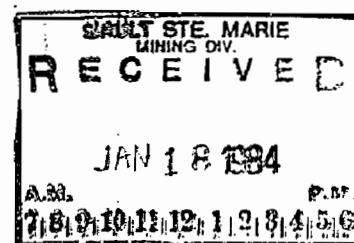
400' Surface Rights Reservation along the shores of all Lakes and Rivers

Land under Lake Superior withdrawn from staking by Order in Council, dated April 30, 1912.

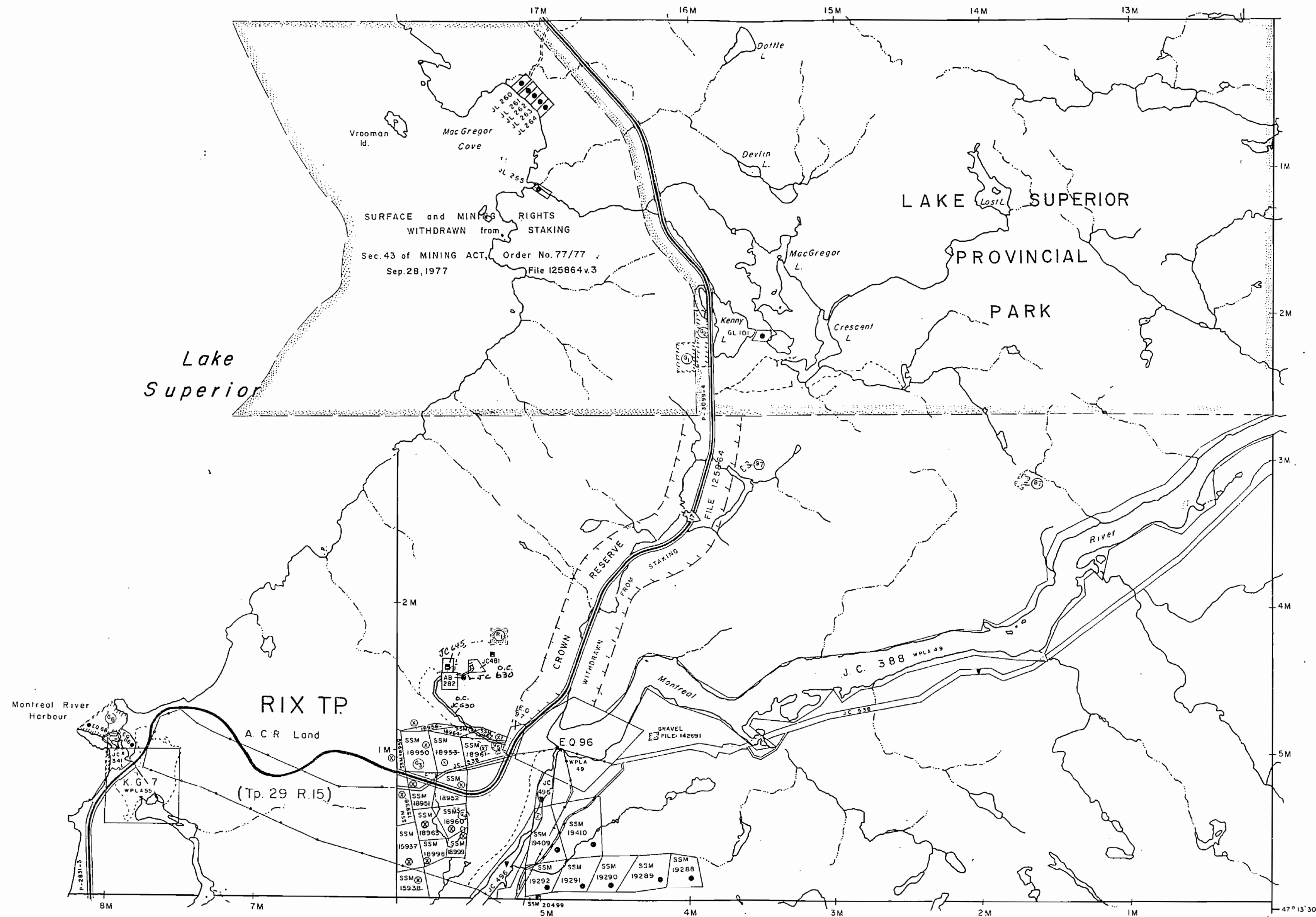
Tp. 29 R 15 is not open for staking being Algoma Central Railway Land.

- Ⓜ MTC GRAVEL PIT 1456
- Ⓜ MTC GRAVEL PIT 164
- Ⓜ GRAVEL PIT 191
- Ⓜ BORROW PIT FILE 142691
- Ⓜ GRAVEL PIT FILE 142436
- Ⓜ SAND & GRAVEL LICENCE FILE 539-11
- Ⓜ " " " " 142691
- Ⓜ CNR MICRO WAVE SITE FILE 169957

REPLACED BY
G 2815 "RIX"
+
G 2808 "PEEVER"
01/04/87 MYS



LABONTE TP. M. 1531

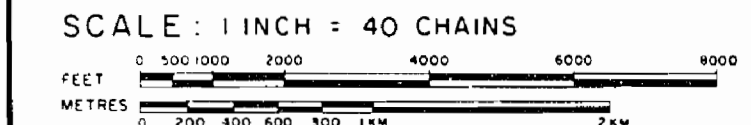


LEGEND

- HIGHWAY AND ROUTE No.
- OTHER ROADS
- TRAILS
- SURVEYED LINES:
 - TOWNSHIPS, BASE LINES, ETC
 - LOTS, MINING CLAIMS, PARCELS, ETC
- UNSURVEYED LINES:
 - LOT LINES
 - PARCEL BOUNDARY
 - MINING CLAIMS ETC
- RAILWAY AND RIGHT OF WAY
- UTILITY LINES
- NON-PERENNIAL STREAM
- FLOODING OR FLOODING RIGHTS
- SUBDIVISION
- ORIGINAL SHORELINE
- MARSH OR MUSKOG
- MINES

DISPOSITION OF CROWN LANDS

TYPE OF DOCUMENT	SYMBOL
PATENT, SURFACE & MINING RIGHTS	●
" SURFACE RIGHTS ONLY	○
" MINING RIGHTS ONLY	◐
LEASE, SURFACE & MINING RIGHTS	◑
" SURFACE RIGHTS ONLY	◒
" MINING RIGHTS ONLY	◓
LICENCE OF OCCUPATION	▼
CROWN LAND SALE	CS
ORDER-IN-COUNCIL	OC
RESERVATION	⊙
CANCELLED	⊗
SAND & GRAVEL	⊕



TOWNSHIPS OF:
RIX & PEEVER
DISTRICT
ALGOMA
MINING DIVISION
SAULT STE. MARIE

ONTARIO
MINISTRY OF NATURAL RESOURCES
SURVEYS AND MAPPING BRANCH

DATE Jan 73- PLAN No. **1530**
WHITNEY BLOCK QUEEN'S PARK, TORONTO

G. 2815; G. 2808