

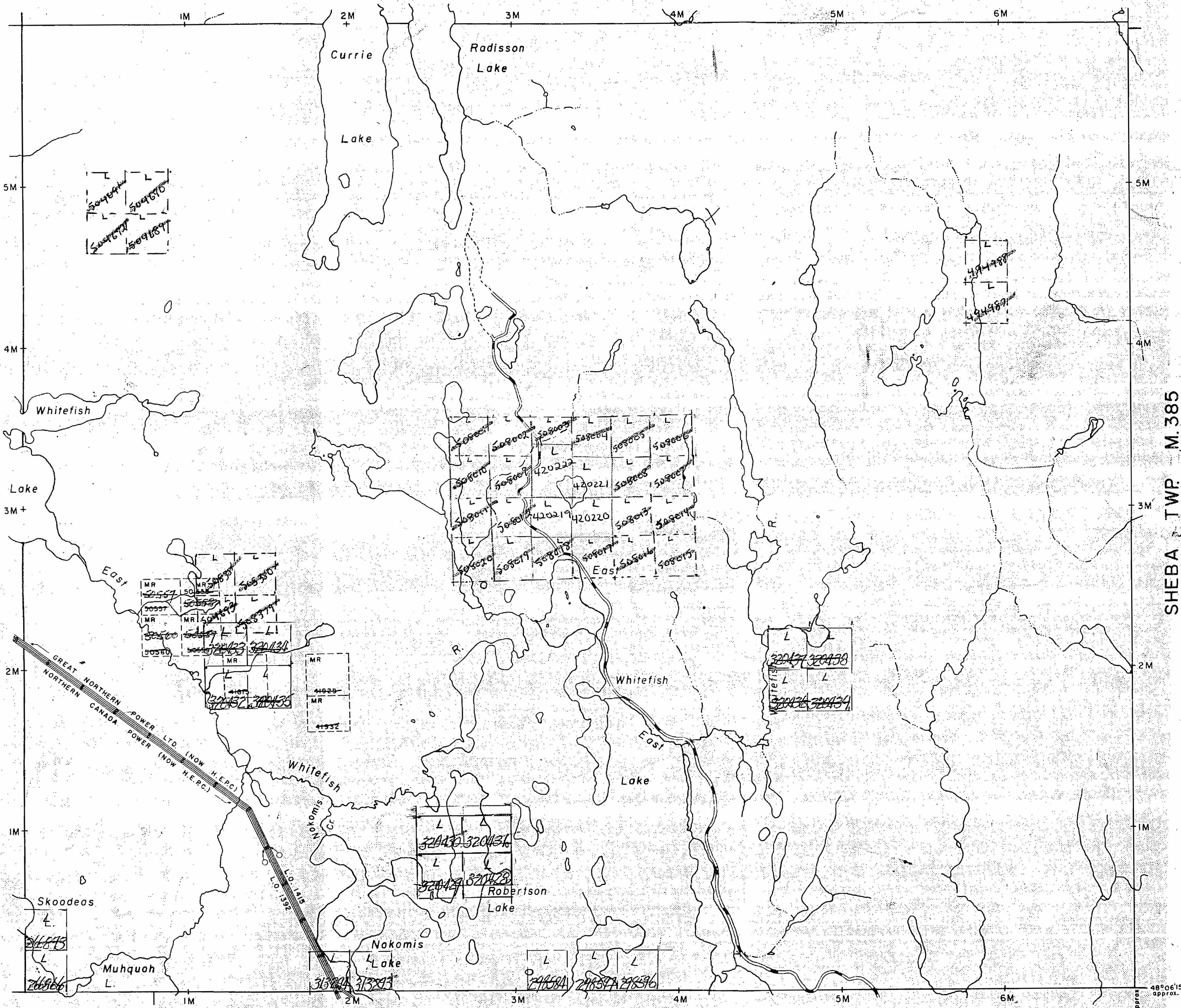
MICHIE TWP M. 30I

THE TOWNSHIP OF  
OF  
**ROBERTSON**

DISTRICT OF  
TIMISKAMING

LARDER LAKE  
MINING DIVISION

SCALE: 1-INCH 40 CHAINS

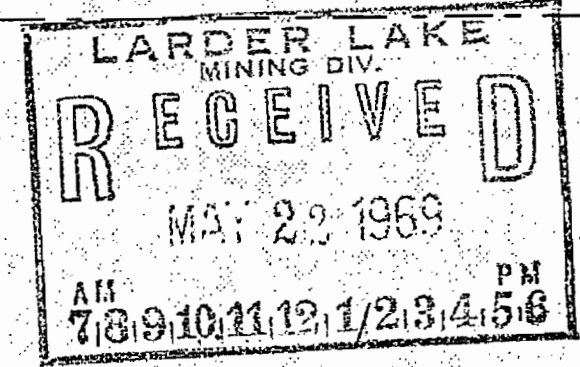


**LEGEND**

PATENTED LAND	(P)
CROWN LAND SALE	C.S.
LEASES	(L)
LOCATED LAND	Loc.
LICENSE OF OCCUPATION	L.O.
MINING RIGHTS ONLY	M.R.O.
SURFACE RIGHTS ONLY	S.R.O.
ROADS	—
IMPROVED ROADS	—
KING'S HIGHWAYS	—
RAILWAYS	—
POWER LINES	—
MARSH OR MUSKEG	—
MINES	—
CANCELLED	C

**NOTES**

400' surface rights reservation along the shores of all lakes and rivers.



Any use of this area  
Contact Bud Colquhoun

Replaced by my car  
Sept 18/29

McNEIL TWP. M. 300

SHEBA TWP. M. 385

BADEN TWP. M. 205

PLAN NO. **M. 310** #10

DEPARTMENT OF MINES  
— ONTARIO —



MICHIE TWP. M. 301

THE TOWNSHIP OF

# ROBERTSON

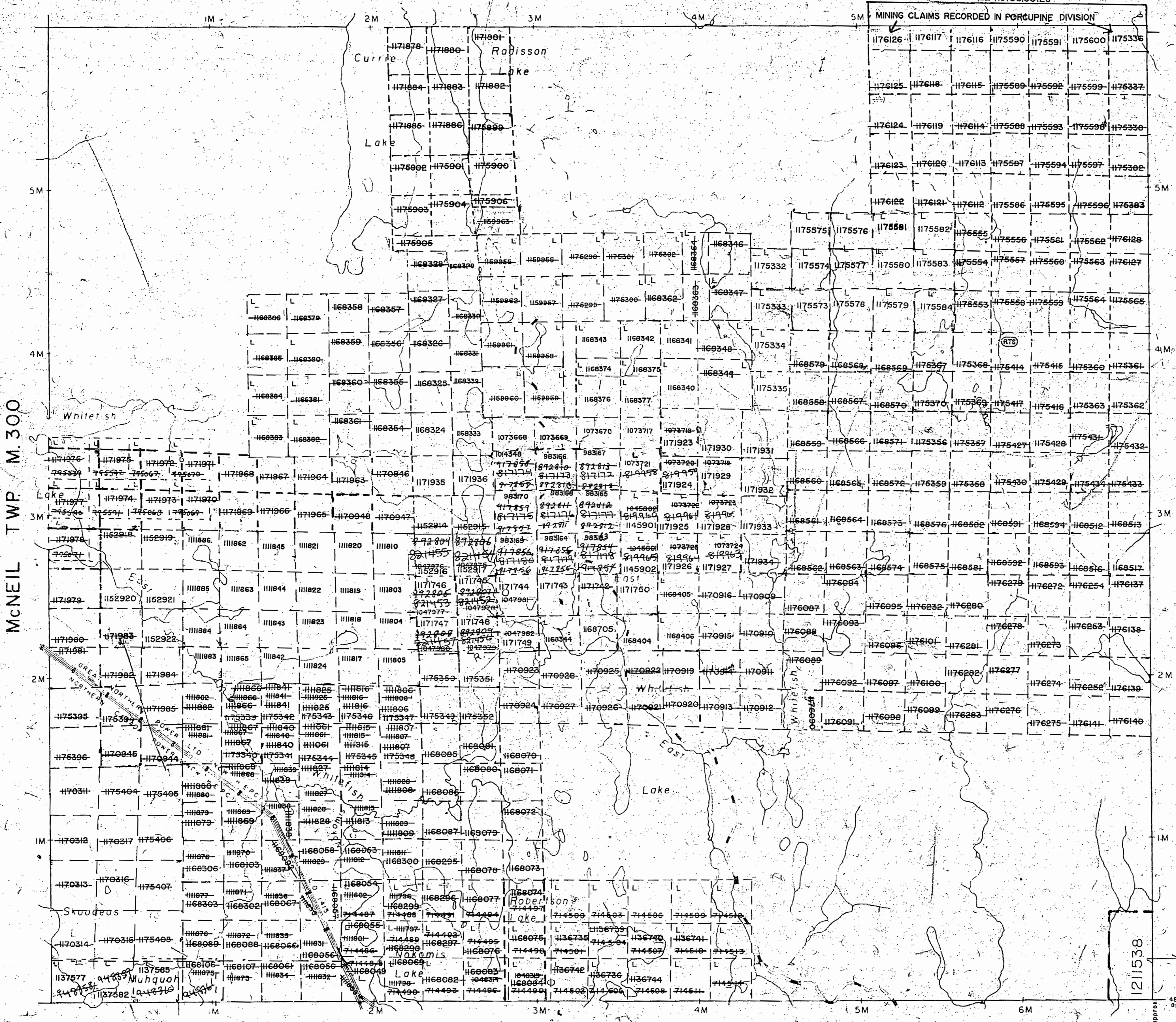
DISTRICT OF  
TIMISKAMING

LARDER LAKE  
MINING DIVISION

SCALE: 1 INCH = 40 CHAINS

SEE FILE R9108.00123

MINING CLAIMS RECORDED IN PORCUPINE DIVISION



### LEGEND

- PATENTED LAND (P)
- CROWN LAND SALE (C.S)
- LEASES (L)
- LOCATED LAND (Loc)
- LICENSE OF OCCUPATION (L.O)
- MINING RIGHTS ONLY (M.R.O)
- SURFACE RIGHTS ONLY (S.R.O)
- ROADS
- IMPROVED ROADS
- KING'S HIGHWAYS
- RAILWAYS
- POWER LINES
- MARSH OR MUSKEG
- MINES
- CANCELLED
- REMOTE TOURIST SETUP (RTS)

### NOTES

400' surface rights reservation along the shores of all lakes and rivers.

THE INFORMATION THAT APPEARS ON THIS MAP HAS BEEN COMPILED FROM VARIOUS SOURCES, AND ACCURACY IS NOT GUARANTEED. THOSE WISHING TO STAKE MINING CLAIMS SHOULD CONSULT WITH THE MINING RECORDER, MINISTRY OF NORTHERN DEVELOPMENT AND MINES, FOR ADDITIONAL INFORMATION ON THE STATUS OF THE LANDS SHOWN HEREON.

PLAN NO. **M. 310**

ONTARIO

MINISTRY OF NATURAL RESOURCES

SURVEYS AND MAPPING BRANCH

ARCHIVED JAN 24/97

BADEN TWP. M. 205

McNEIL TWP. M. 300

SHEBA TWP. M. 385

121538

MICHIE TWP. M. 301

THE TOWNSHIP OF

# ROBERTSON

DISTRICT OF  
TIMISKAMING

LARDER LAKE  
MINING DIVISION

SCALE: 1 INCH = 40 CHAINS

### LEGEND

- PATENTED LAND Ⓟ
- CROWN LAND SALE C.S.
- LEASES Ⓛ
- LOCATED LAND Loc
- LICENSE OF OCCUPATION L.O.
- MINING RIGHTS ONLY M.R.O.
- SURFACE RIGHTS ONLY S.R.O.
- ROADS —
- IMPROVED ROADS —
- KING'S HIGHWAYS —
- RAILWAYS —
- POWER LINES —
- MARSH OR MUSKEG —
- MINES Ⓜ
- CANCELLED —
- REMOTE TOURIST SETUP (RTS)

### NOTES

400' surface rights reservation along the shores of all lakes and rivers.

THE INFORMATION THAT APPEARS ON THIS MAP HAS BEEN COMPILED FROM VARIOUS SOURCES, AND ACCURACY IS NOT GUARANTEED. THOSE WISHING TO STAKE MINING CLAIMS SHOULD CONSULT WITH THE MINING RECORDER, MINISTRY OF NORTHERN DEVELOPMENT AND MINES, FOR ADDITIONAL INFORMATION ON THE STATUS OF THE LANDS SHOWN HEREON.

DATE  
APR  
PROVINCIAL OFFICE

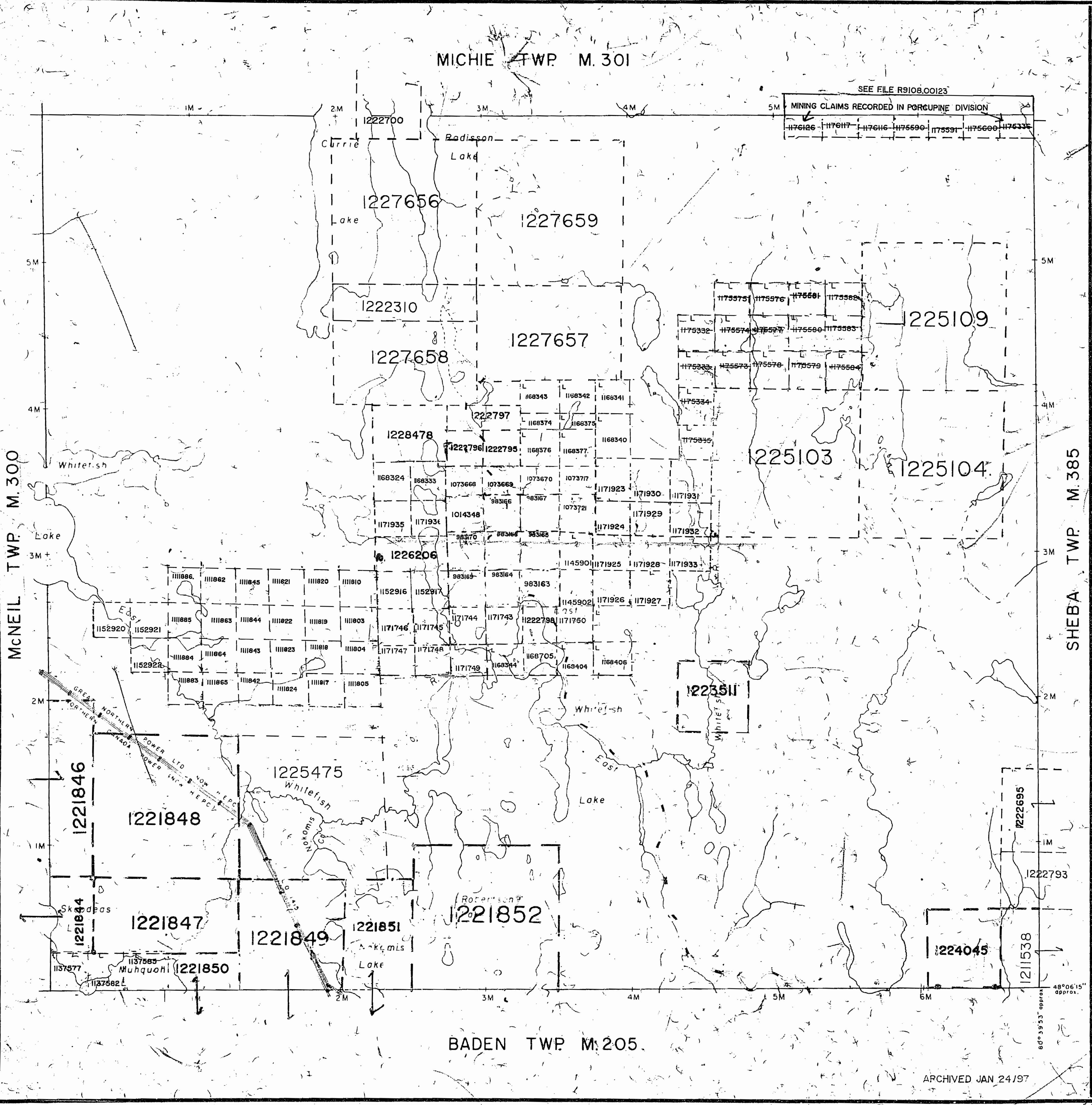
PLAN NO. **M. 310**

ONTARIO  
MINISTRY OF NATURAL RESOURCES

SURVEYS AND MAPPING BRANCH

SEE FILE R9108.00123

MINING CLAIMS RECORDED IN PORCUPINE DIVISION



ARCHIVED JAN 24/97

MICHIE TWP M.301

THE TOWNSHIP OF  
**ROBERTSON**

DISTRICT OF  
TIMISKAMING

LARDER LAKE  
MINING DIVISION

SCALE: 1-INCH 40 CHAINS

**LEGEND**

PATENTED LAND	Ⓟ
CROWN LAND SALE	C.S.
LEASES	Ⓞ
LOCATED LAND	Loc.
LICENSE OF OCCUPATION	L.O.
MINING RIGHTS ONLY	M.R.O.
SURFACE RIGHTS ONLY	S.R.O.
ROADS	—
IMPROVED ROADS	—
KING'S HIGHWAYS	—
RAILWAYS	—
POWER LINES	—
MARSH OR MUSKOG	—
MINES	—
CANCELLED	C
REMOTE TOURIST SETUP	(RTS)

**NOTES**

400' surface rights reservation along the shores of all lakes and rivers.

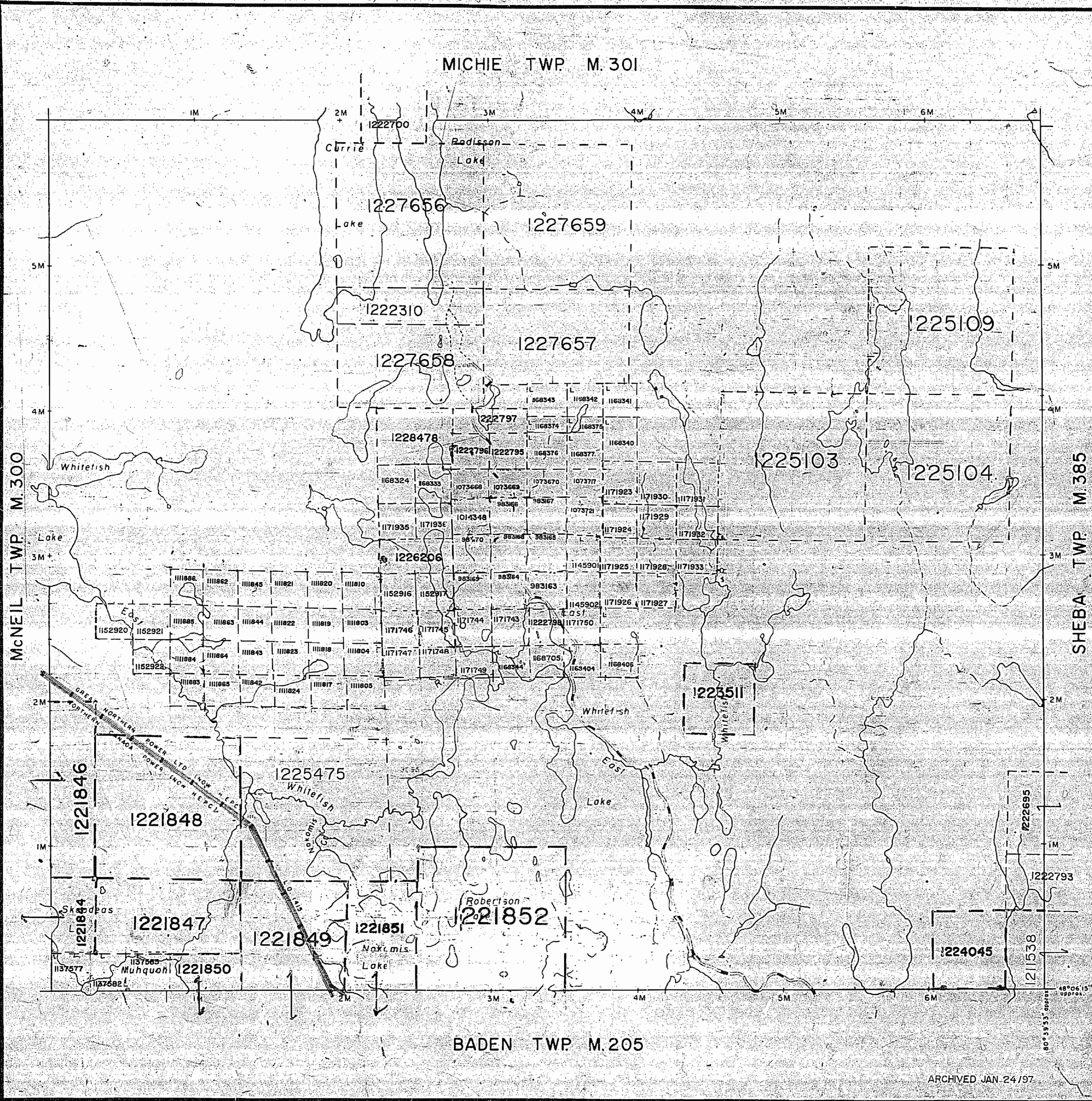
THE INFORMATION THAT APPEARS ON THIS MAP HAS BEEN COMPILED FROM VARIOUS SOURCES, AND ACCURACY IS NOT GUARANTEED. THOSE WISHING TO STAKE MINING CLAIMS SHOULD CONSULT WITH THE MINING RECORDER, MINISTRY OF NORTHERN DEVELOPMENT AND MINES, FOR ADDITIONAL INFORMATION ON THE STATUS OF THE LANDS SHOWN HEREON.

PLAN NO. **M.310 #10**  
ONTARIO  
**MINISTRY OF NATURAL RESOURCES**  
SURVEYS AND MAPPING BRANCH

BADEN TWP M.205

ARCHIVED JAN 24/97

*Rec'd August 1st 1884  
H.B.*



310

# ROBERTSON

DISTRICT of TIMISKAMING

MONTREAL RIVER  
MINING DIVISION

Scale: 10 Chains = 1 Inch

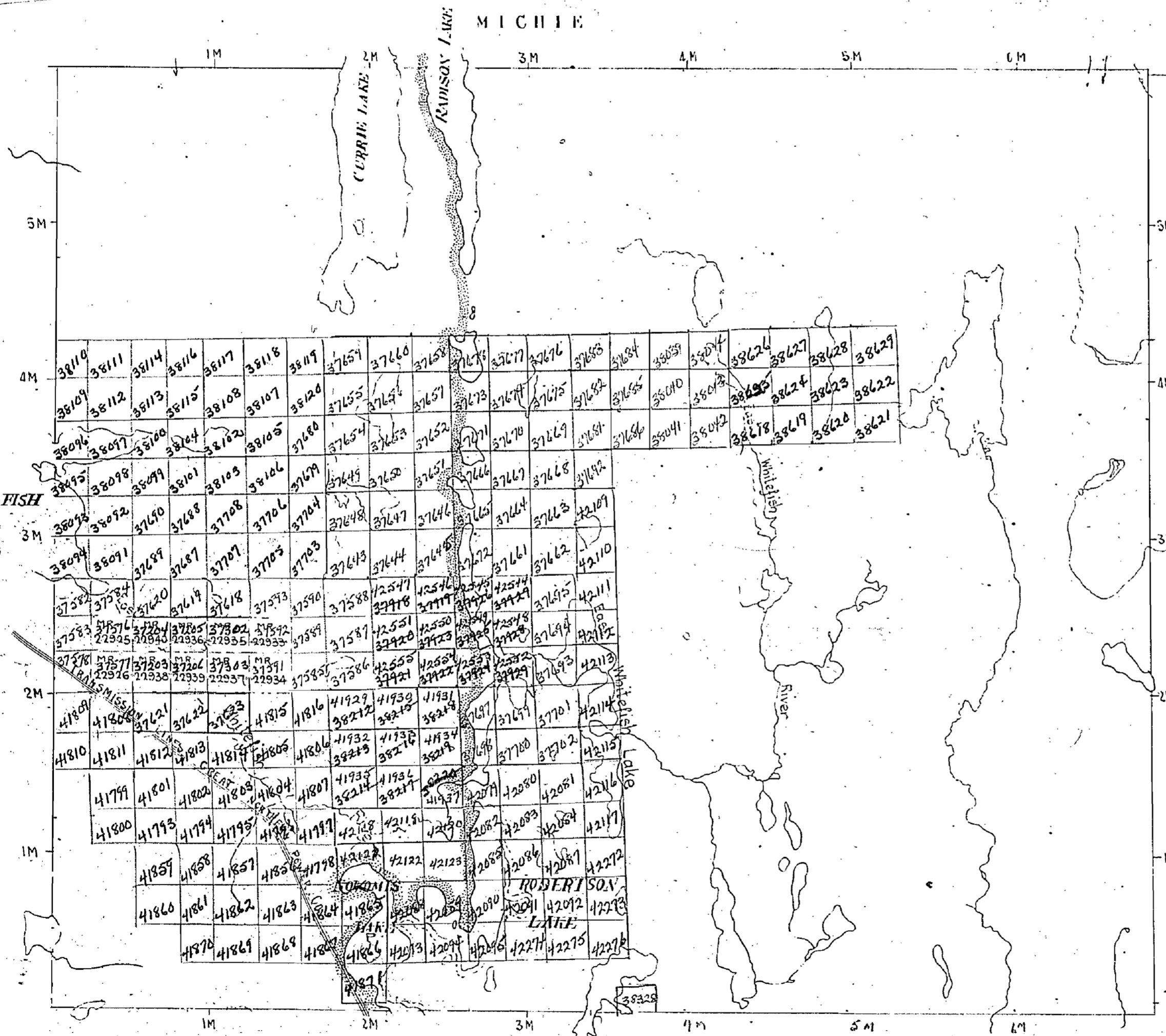
### LEGEND


CANCELLED	C
PATENTED LAND	⊙
CROWN LAND SALE	C.S.
LEASES	⊕
LOCATED LAND	LOC.
LICENSE OF OCCUPATION	L.O.
MINING RIGHTS ONLY	M.R.O.
SURFACE RIGHTS ONLY	S.R.O.

### NOTES

EAST BOUNDARY OF TIMAGAMI PROVINCIAL FOREST SHOWN THUS: 

M-310



400' reservation by Dept. of L. & F. from a certain lakes shown hereon thus 

310

# ROBERTSON

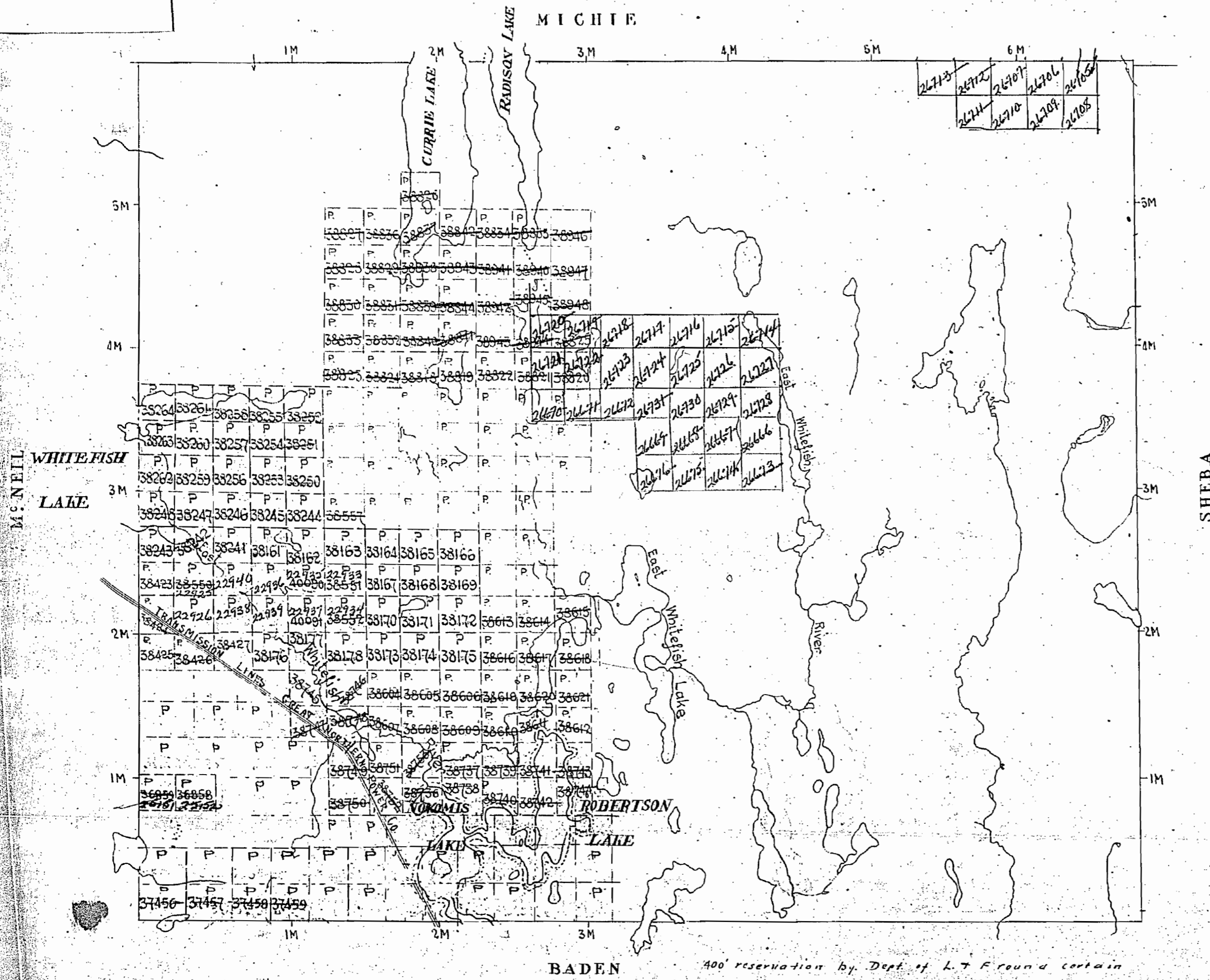
DISTRICT of TIMISKAMING

MONTREAL RIVER

MINING DIVISION

Scale: 40 Chains = 1 Inch

M-310



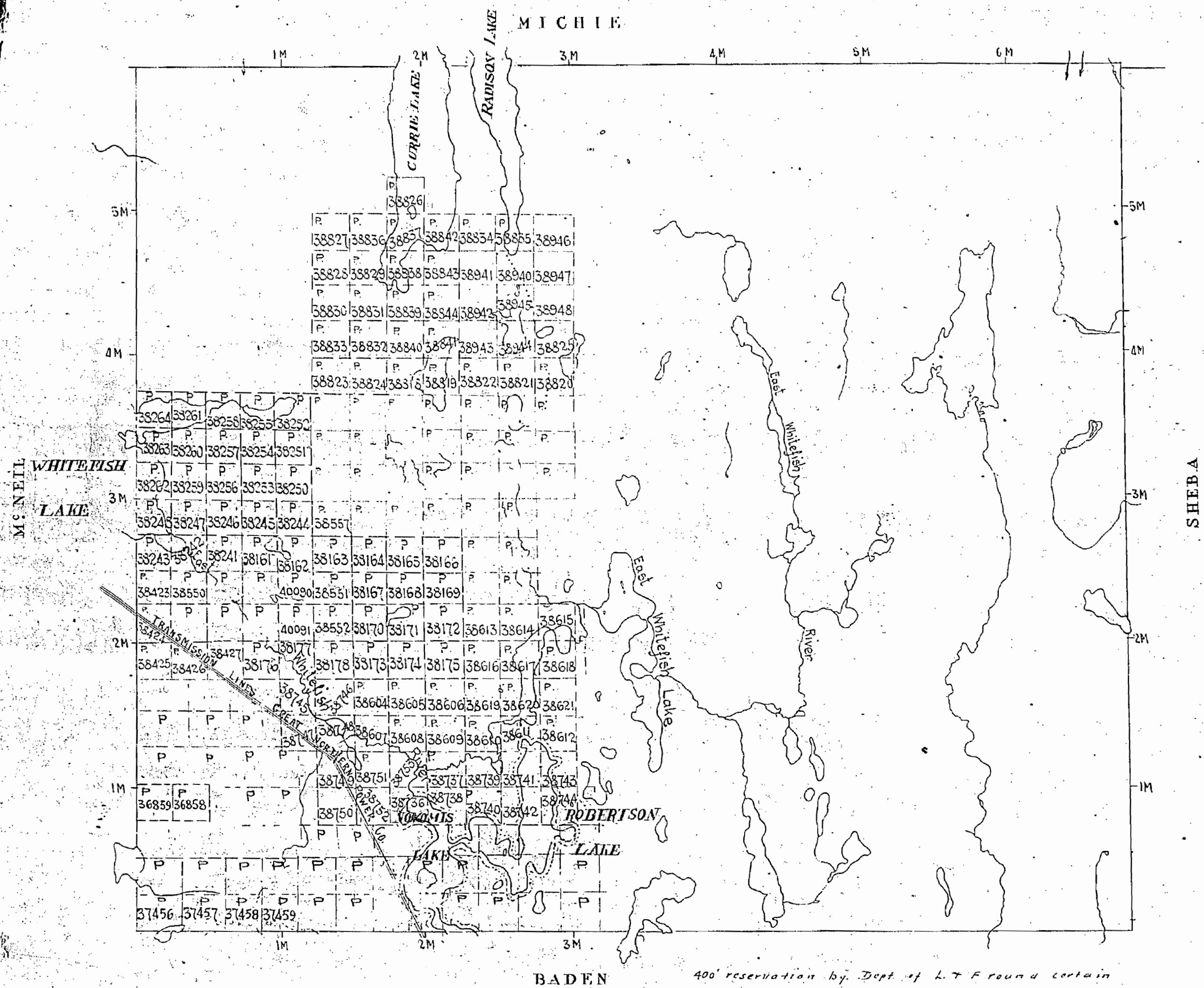
# ROBERTSON

DISTRICT of TIMISKAMING

MONTREAL RIVER  
MINING DIVISION

Scale: 40 Chains = 1 Inch

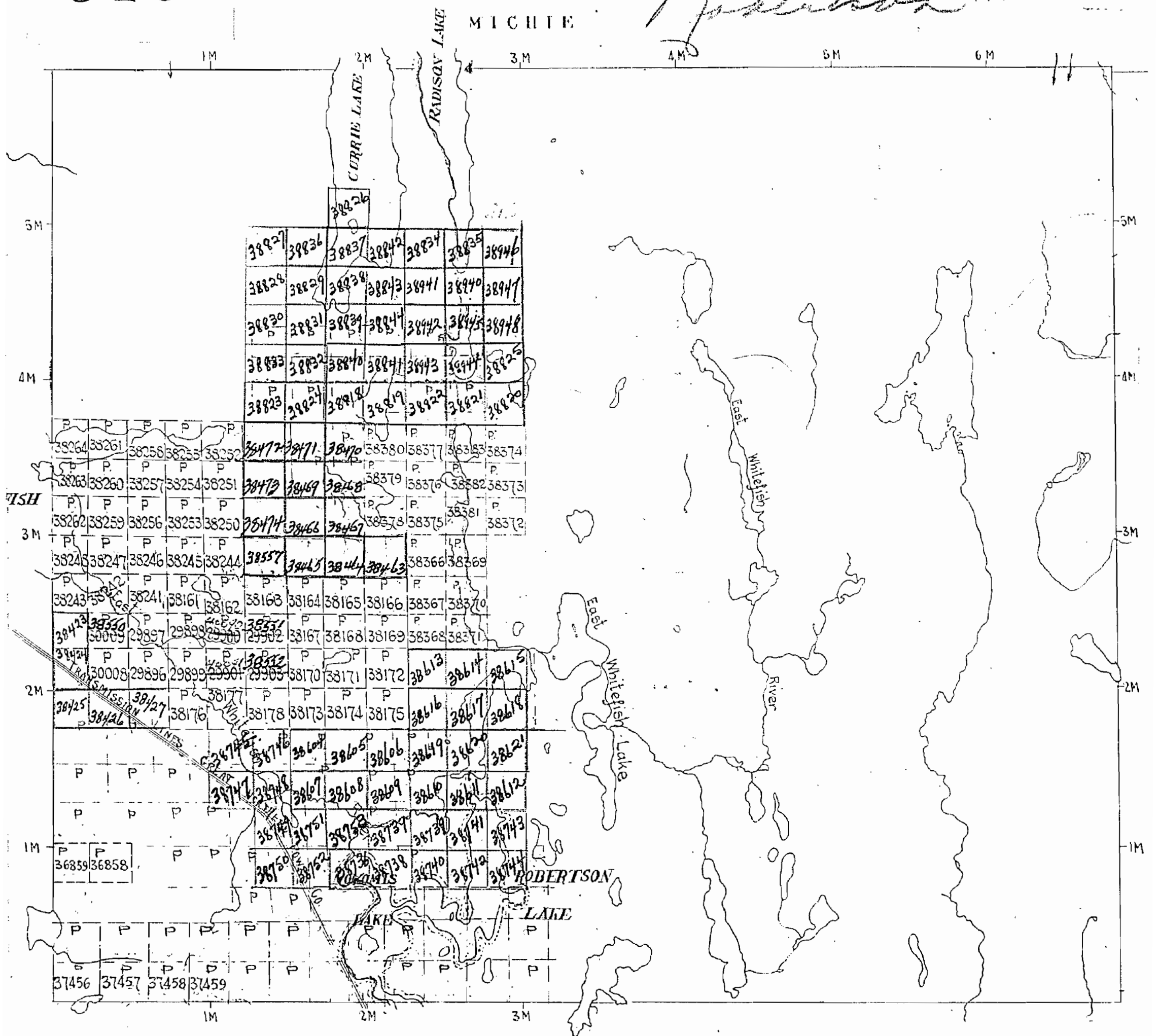
M-310





310

*Robertson M-310*



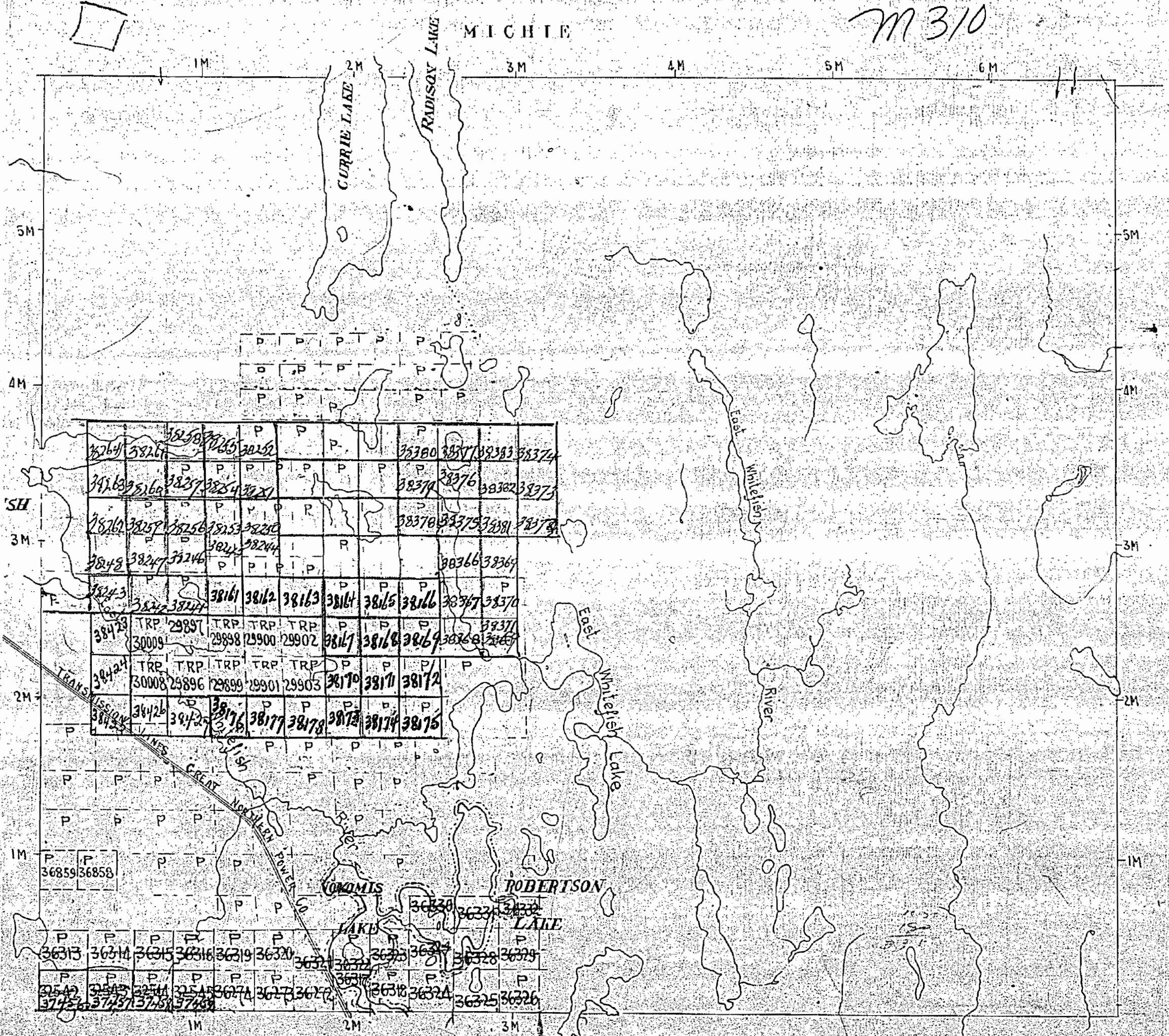
BADEN

400' reservation by Dept. of L. T. F. round certain lanes shown hereon thus 38827-38946



310

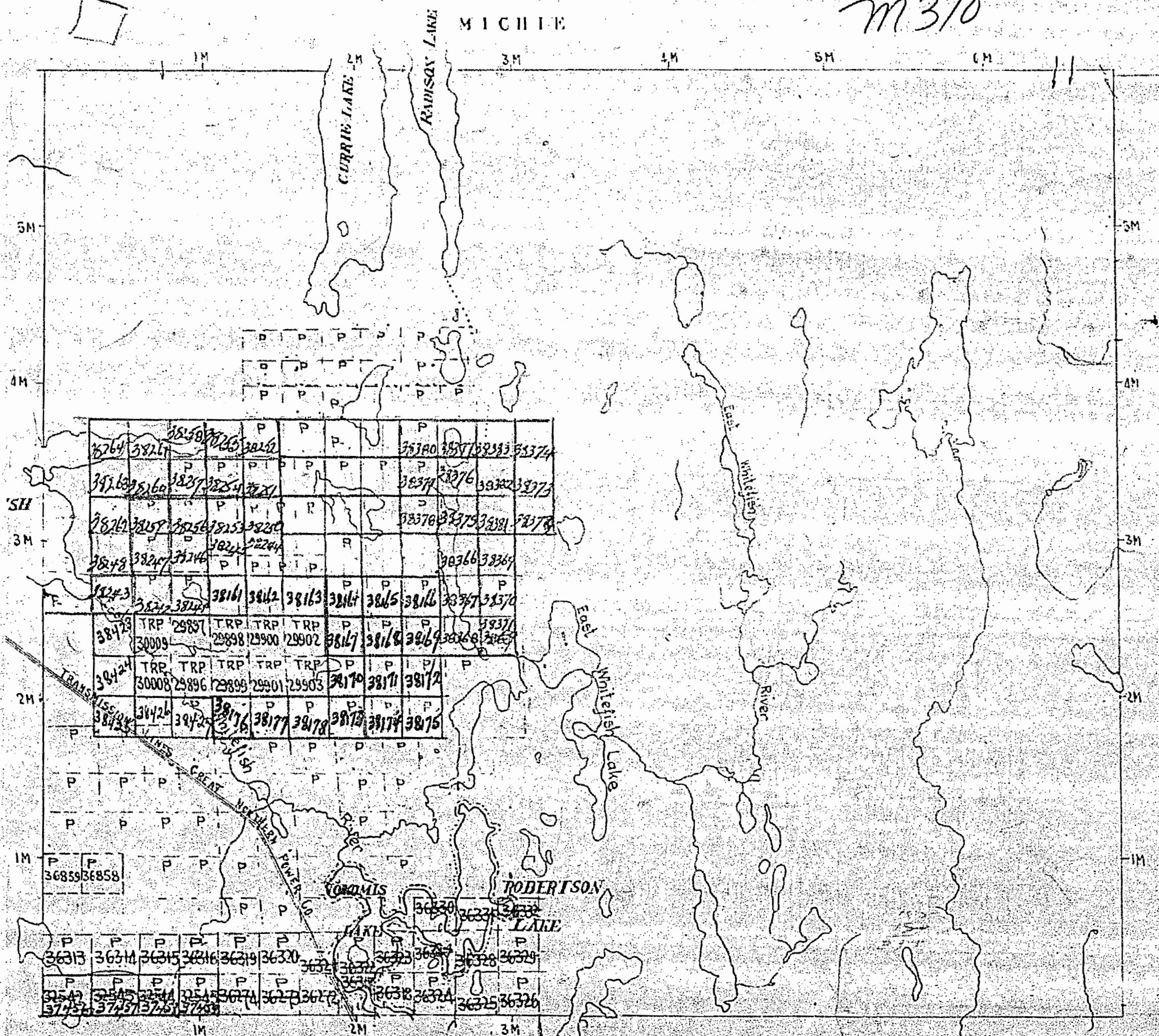
M 310



200' reservation by Dept of L.T.F. around certain lakes shown hereon thus 38243-38374

310

M310



BADEN

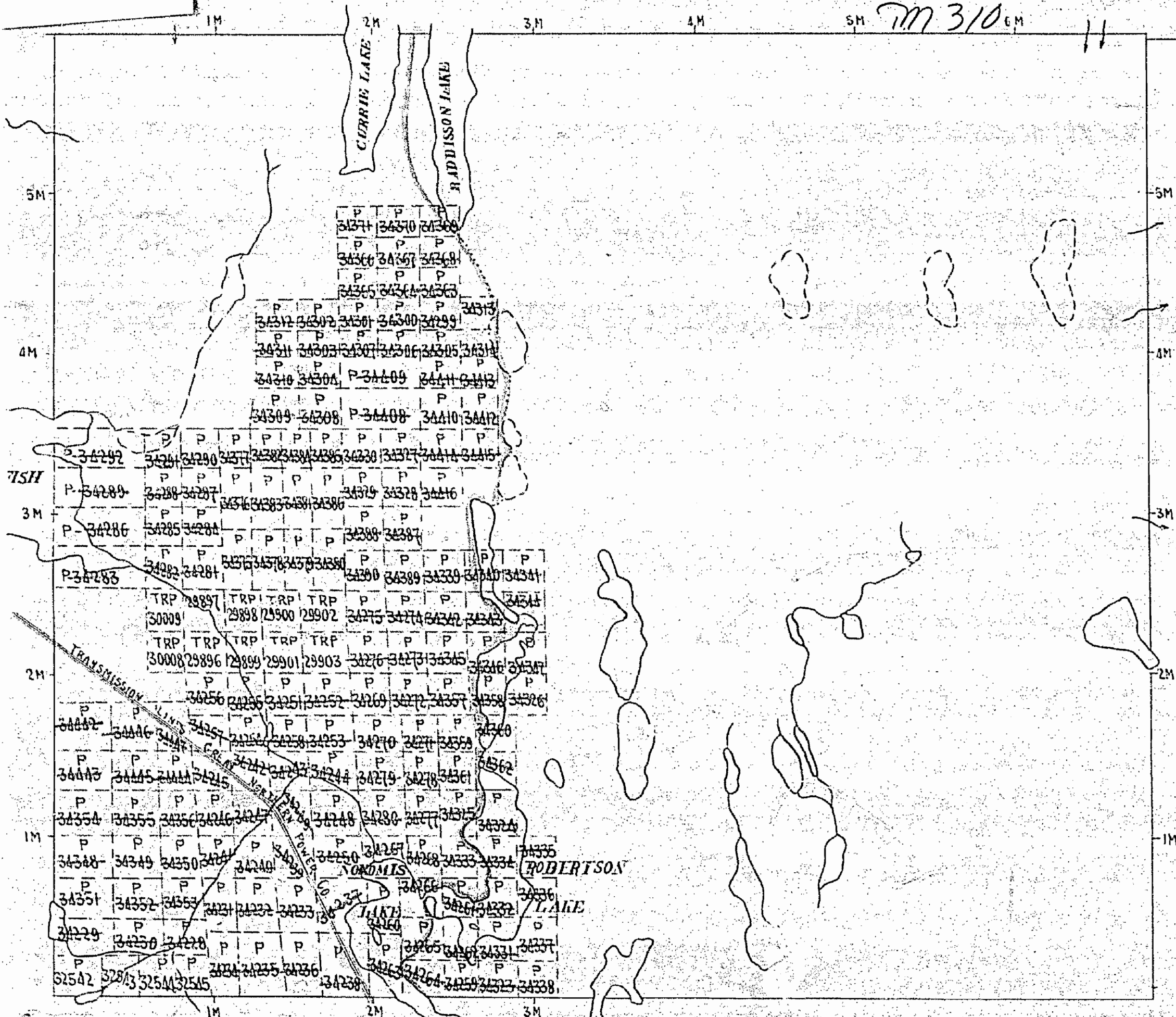
200' reservation by Dept of L.T.F. round certain lanes shown hereon thus ~~186-187-188-189-190-191-192-193-194-195-196-197-198-199-200~~

310

# ROBERTSON

MICHIE

SM TM 310 CM



BADEN

310

*Robertson*

M 310

MICHIE

3M

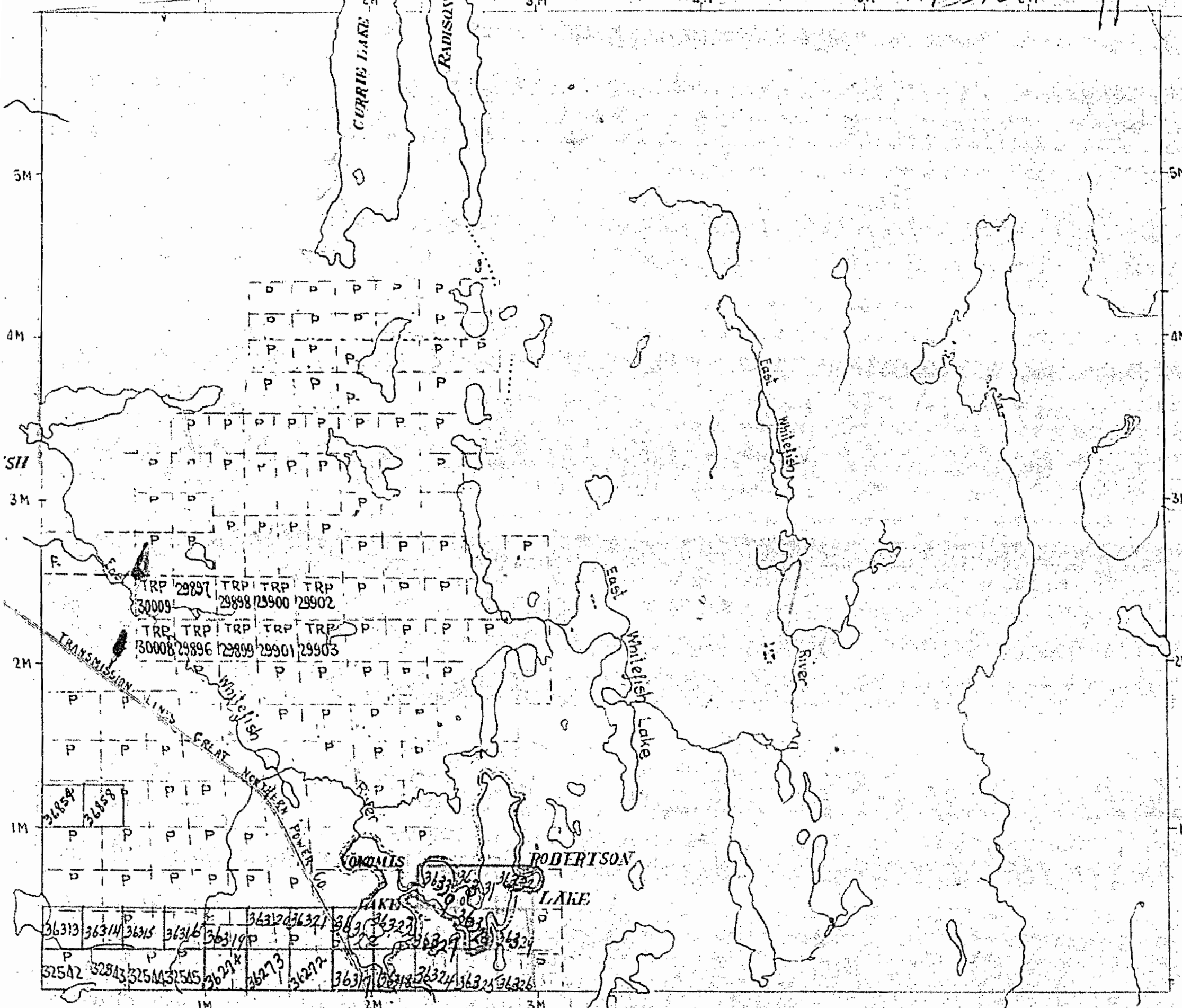
4M

5M

11

CURRIE LAKE

RADISSY LAKE

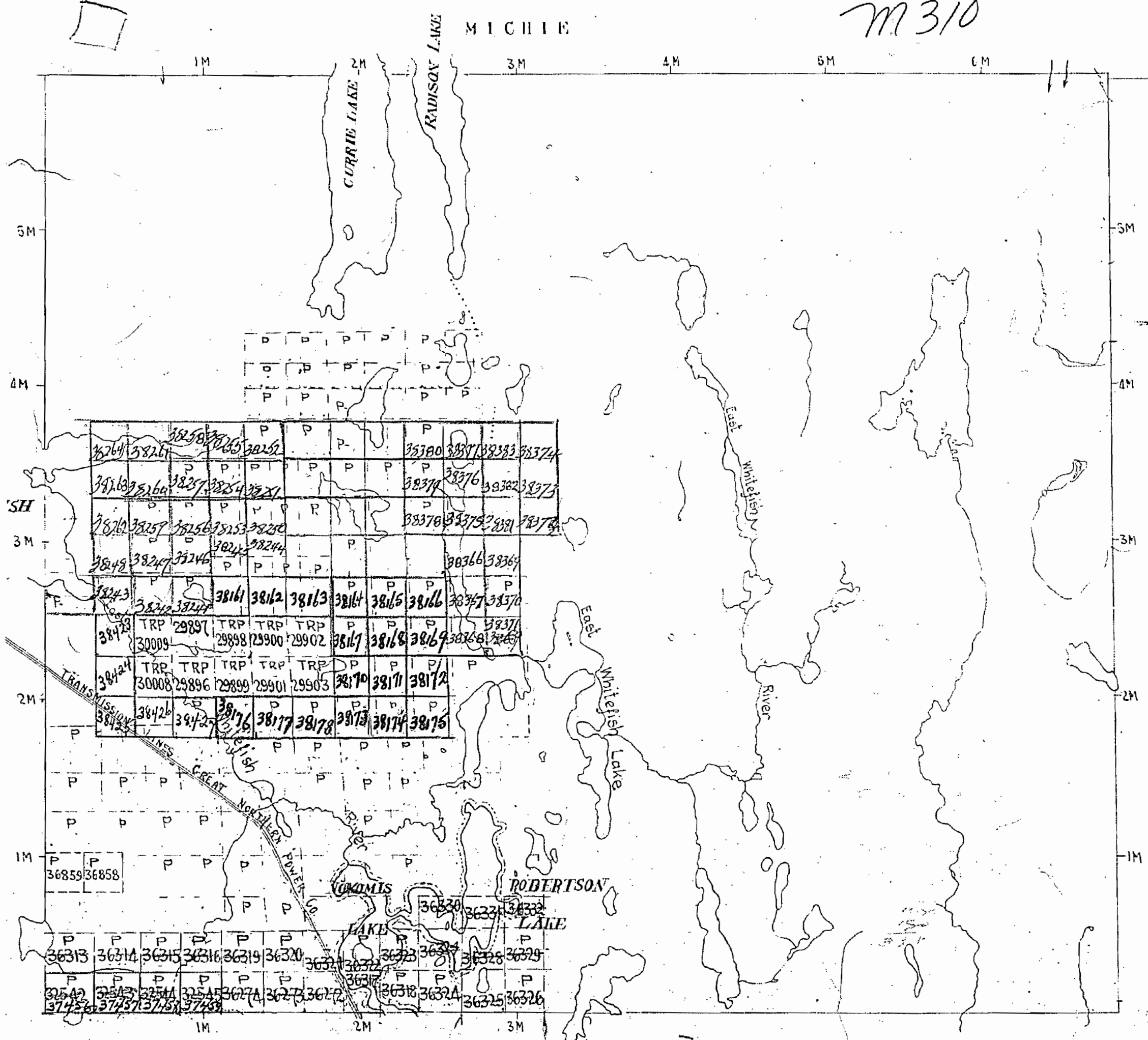


BADEN

200' reservation by Dept of L.T.F round certain lanes shown hereon this

310

M 310



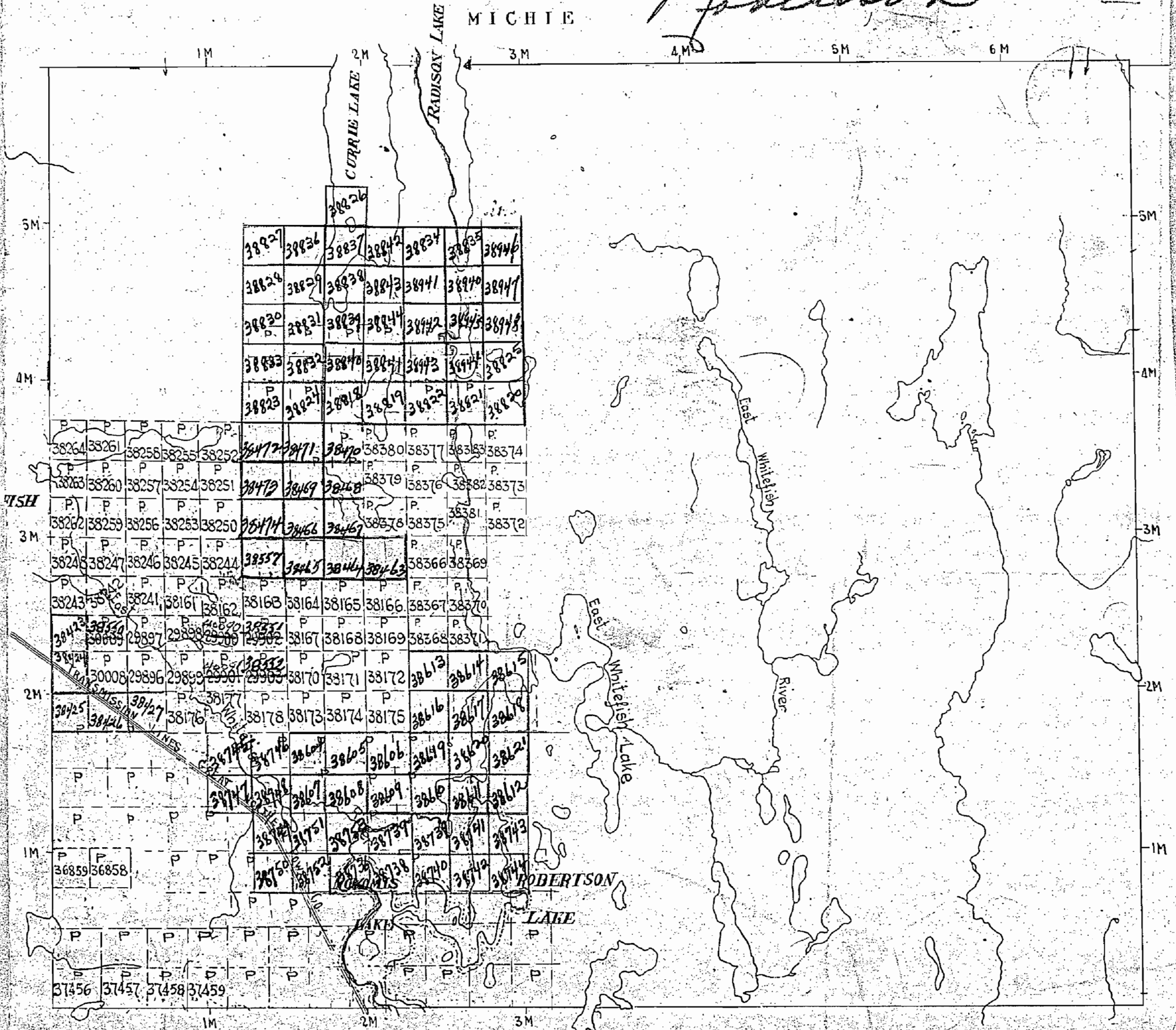
BADEN

200' reservation by Dept. of L. T. F. round certain lakes shown hereon thus shaded

310

*Robertson M-310*

MICHIE



BADEN

400' reservation by Dept. of L. T. F. round certain lanes shown hereon thus 38825-38826

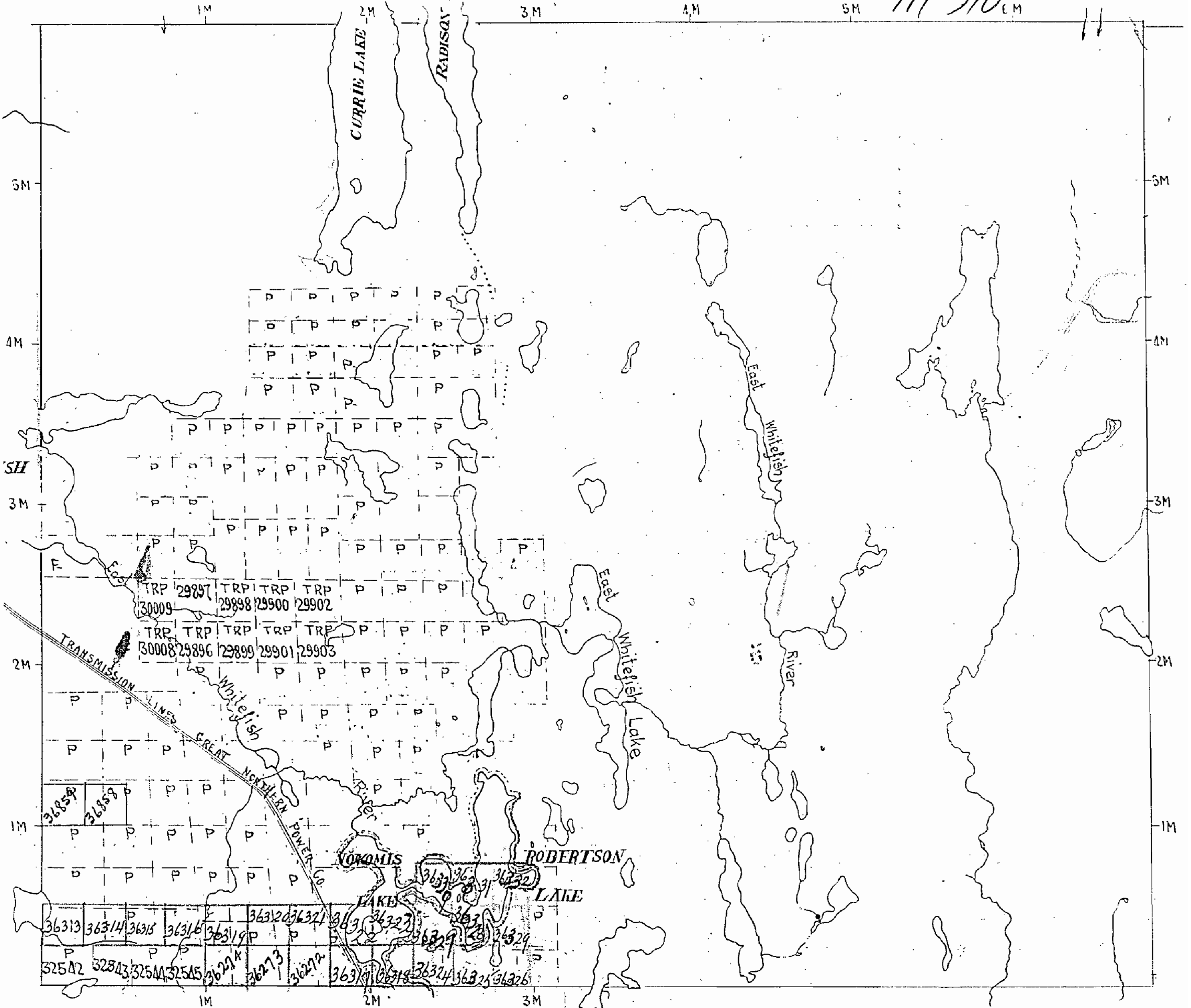


310

*Robertson*

M 310 CM

MICHIE



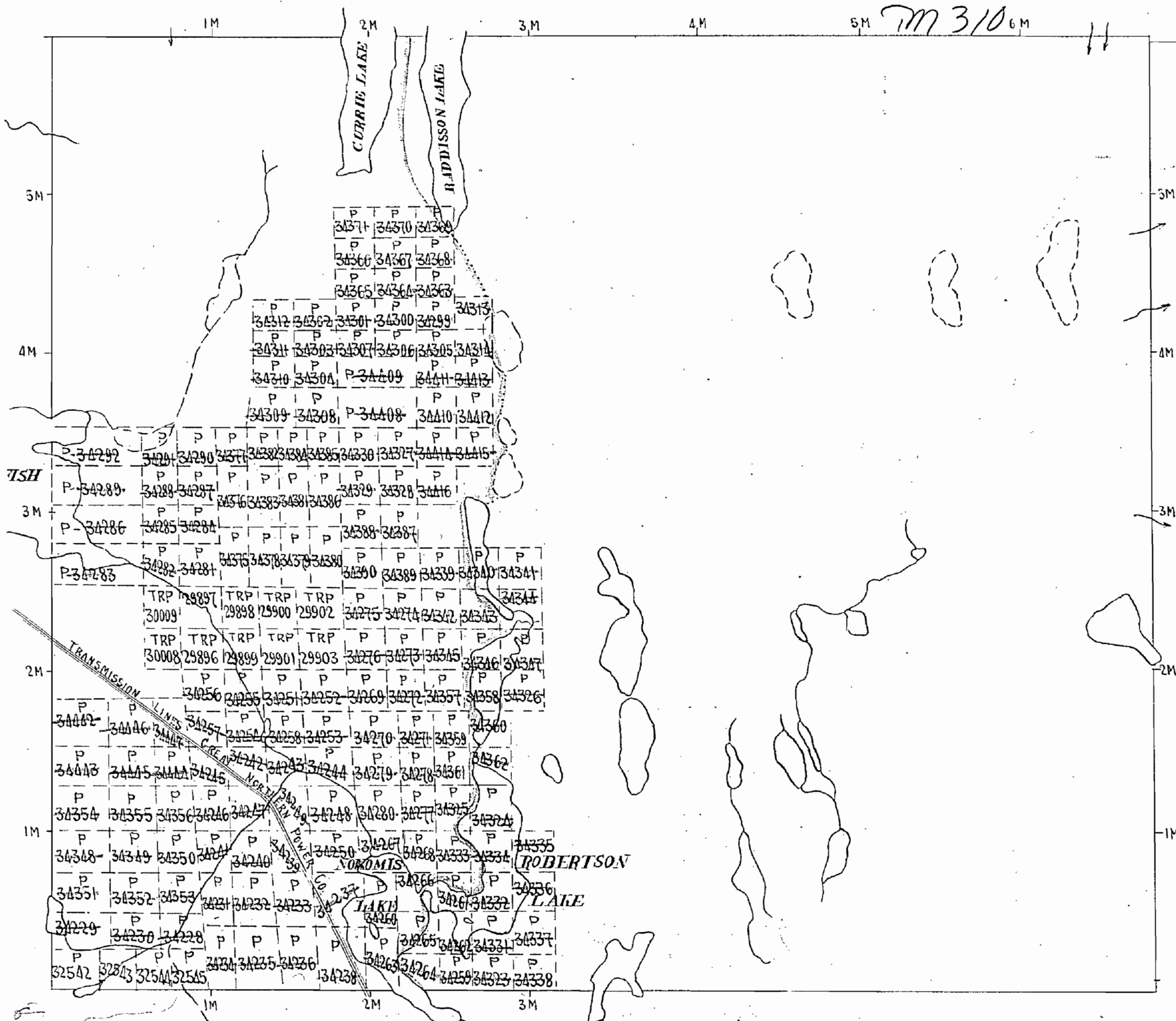
BADEN

200' reservation by Dept. of L. T. F. round certain lanes shown hereon thus

310

# ROBERTSON

MICHIE



BADEN




310

*Robertson*

M 310

MICHIE



200' reservation by Dept of L & E round certain lanes shown hereon thus with reservation

BADEN