579

ROBILLARD

NIPISSING DISTRICT

Surveyed by B. J. Saunders P.L.S.

1889

Scale, 40 Chains = 1 inch.

M-579

Checked

SHAW

West Ast.

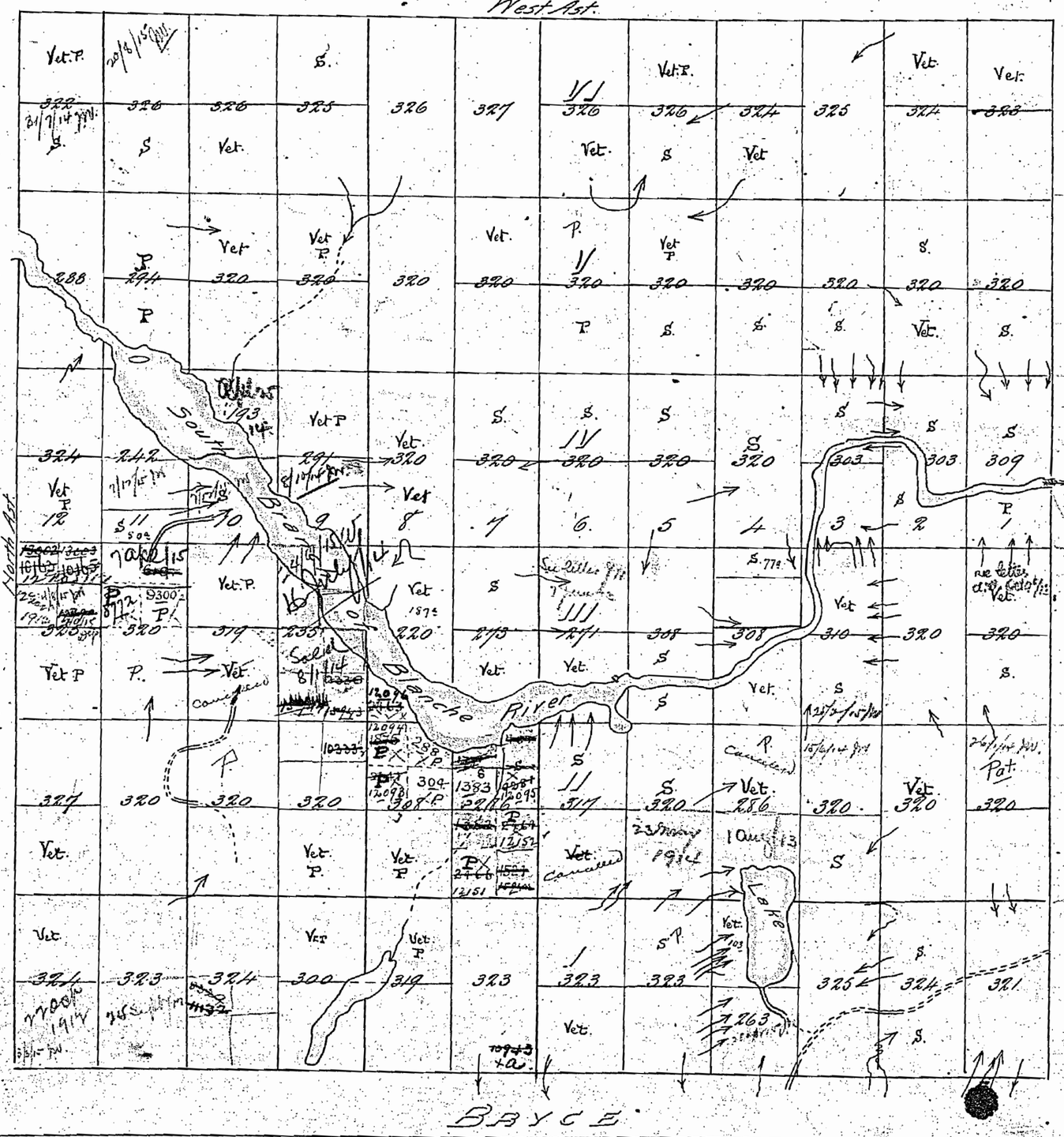

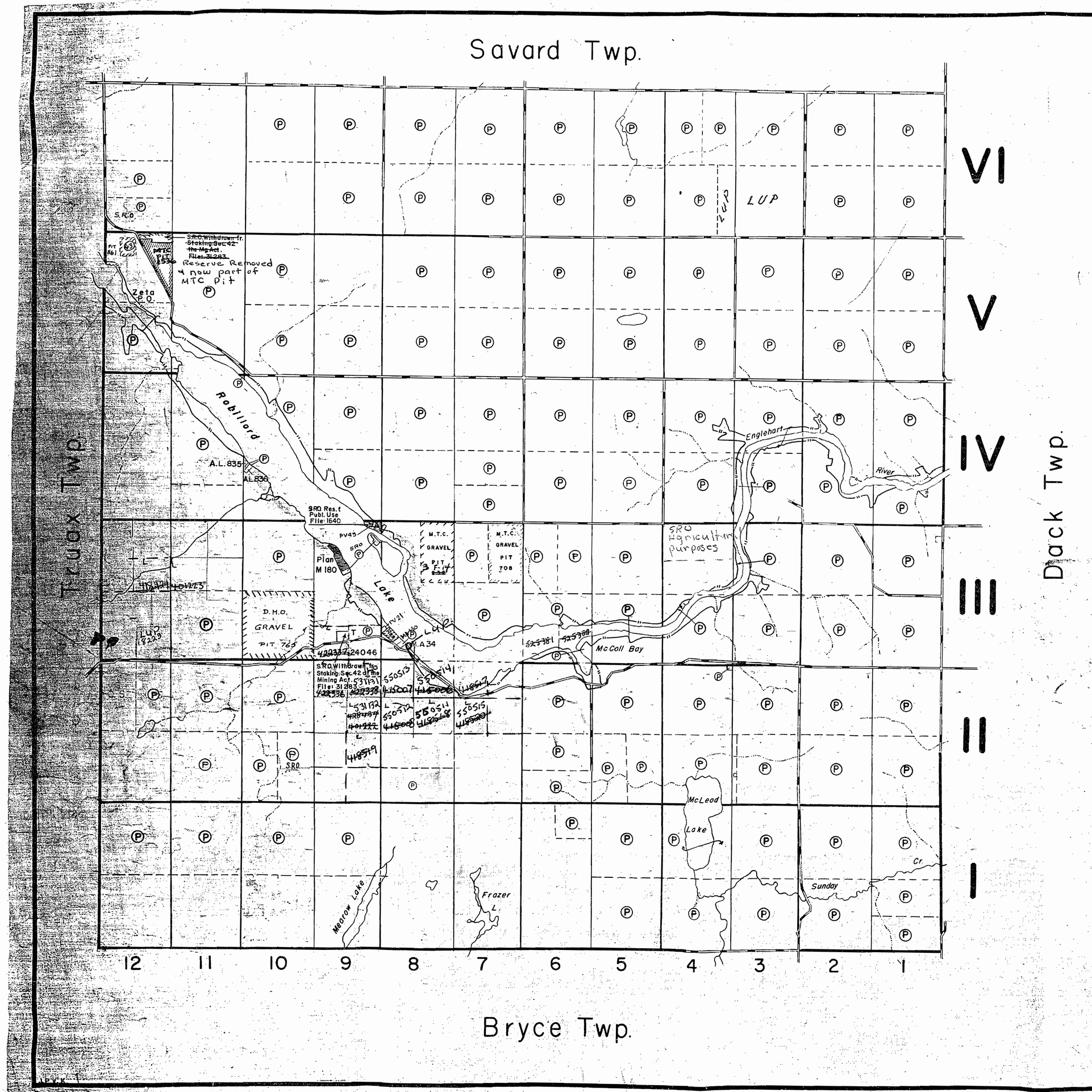

THE TOWNSHIP OF

ROBILLARD

DISTRICT OF TIMISKAMING

LARDER LAKE MINING DIVISION

SCALE: 1-INCH=40 CHAINS

LEGEND

PATENTED LAND	Ⓟ
CROWN LAND SALE	C.S.
LEASES	Ⓛ
LOCATED LAND	Loc.
LICENSE OF OCCUPATION	L.O.
MINING RIGHTS ONLY	M.R.O.
SURFACE RIGHTS ONLY	S.R.O.
ROADS	
IMPROVED ROADS	
KING'S HIGHWAYS	
RAILWAYS	
POWER LINES	
MARSH OR MUSKEG	
MINES	⚒
CANCELLED	C.

NOTES

400' Surface Rights Reservation around all Lakes and Rivers.

Flooding Rights Reserved To Contour 38 Along Shores Of Robillard Lake & Englehart River shown thus

(43) Lot 12, Con. V. Area withdrawn from staking under Section 43 of The Mining Act (RSO 1970)
Order No: W153/74 File: 17983 Date: 4/10/74
Disposition S.R.O.

LARDER LAKE MINING DIV.
RECEIVED
NOV 15 1973
AM 7 8 9 10 11 12 1 2 3 4 5 6 PM

Replaced by M 579
June 16/80

PLAN NO. M.579 #11

ONTARIO
MINISTRY OF NATURAL RESOURCES
SURVEYS AND MAPPING BRANCH

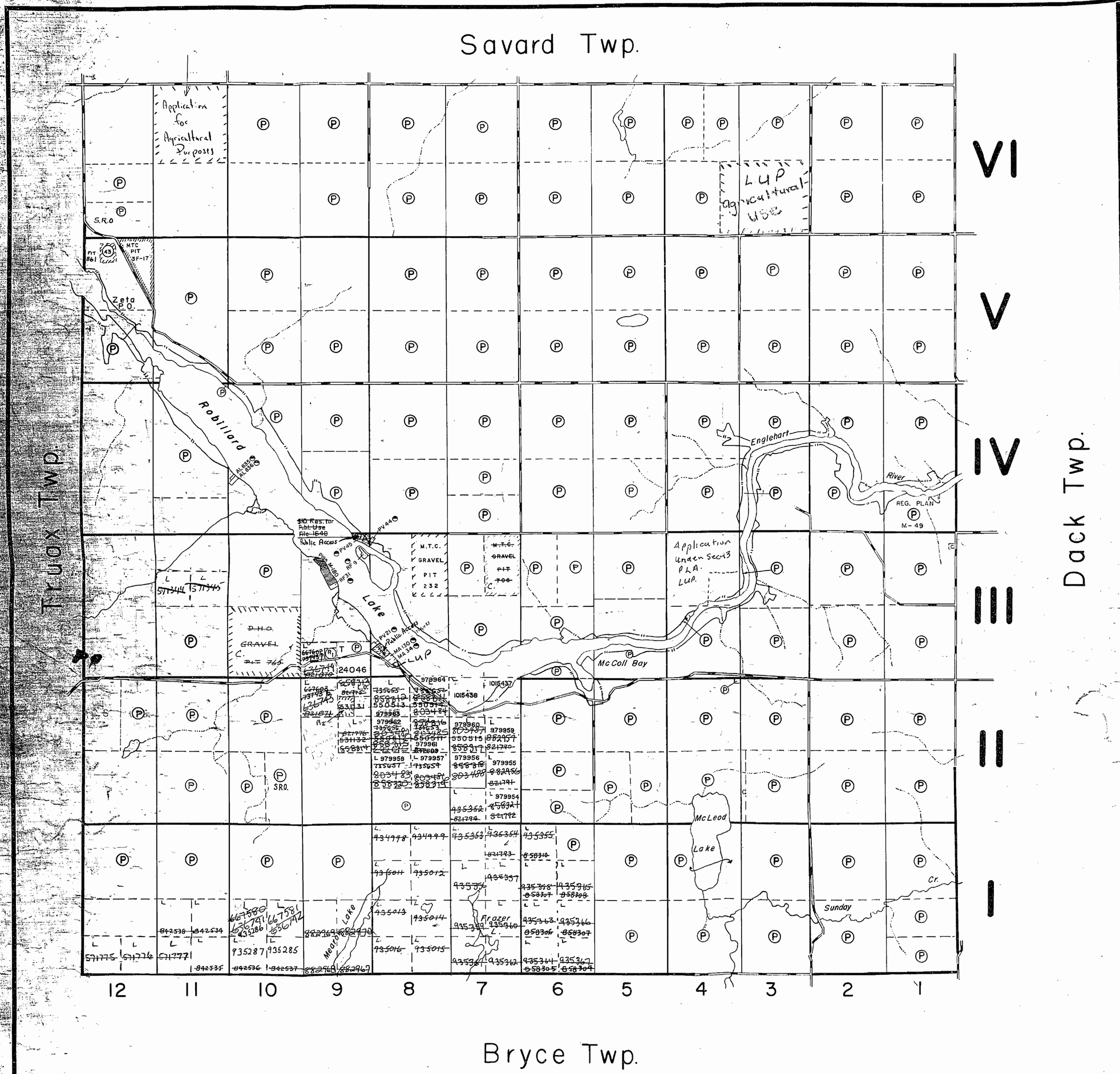

THE TOWNSHIP OF

ROBILLARD

DISTRICT OF TIMISKAMING

LARDER LAKE MINING DIVISION

SCALE: 1-INCH=40 CHAINS

LEGEND

PATENTED LAND	● or Ⓟ
CROWN LAND SALE	C.S.
LEASES	Ⓛ
LOCATED LAND	Loc.
LICENSE OF OCCUPATION	L.O.
MINING RIGHTS ONLY	M.R.O.
SURFACE RIGHTS ONLY	S.R.O.
ROADS	
IMPROVED ROADS	
KING'S HIGHWAYS	
RAILWAYS	
POWER LINES	
MARSH OR MUSKEG	
MINES	
CANCELLED	C.
PATENTED for S.R.O.	

NOTES

400' Surface Rights Reservation around all Lakes and Rivers.

Flooding Rights Reserved To Contour 38 Along Shores Of Robillard Lake & Englehart River shown thus

Areas withdrawn from staking under Section 43 of the Mining Act (R.S.O. 1970).

Order No.	File	Date	Disposition
43	W.53/74	17983	10/10/74	S.R.O.
R1	Sec. 42 (R.S.O. '60)	31283		S.R.O.
R2	Sec 36 (R.S.O. 1980		26/03/82	M.R. & S.R.

REPLACED MAY 4/88

PLAN NO. M.579

ONTARIO #11

MINISTRY OF NATURAL RESOURCES

SURVEY AND MAPPING BRANCH

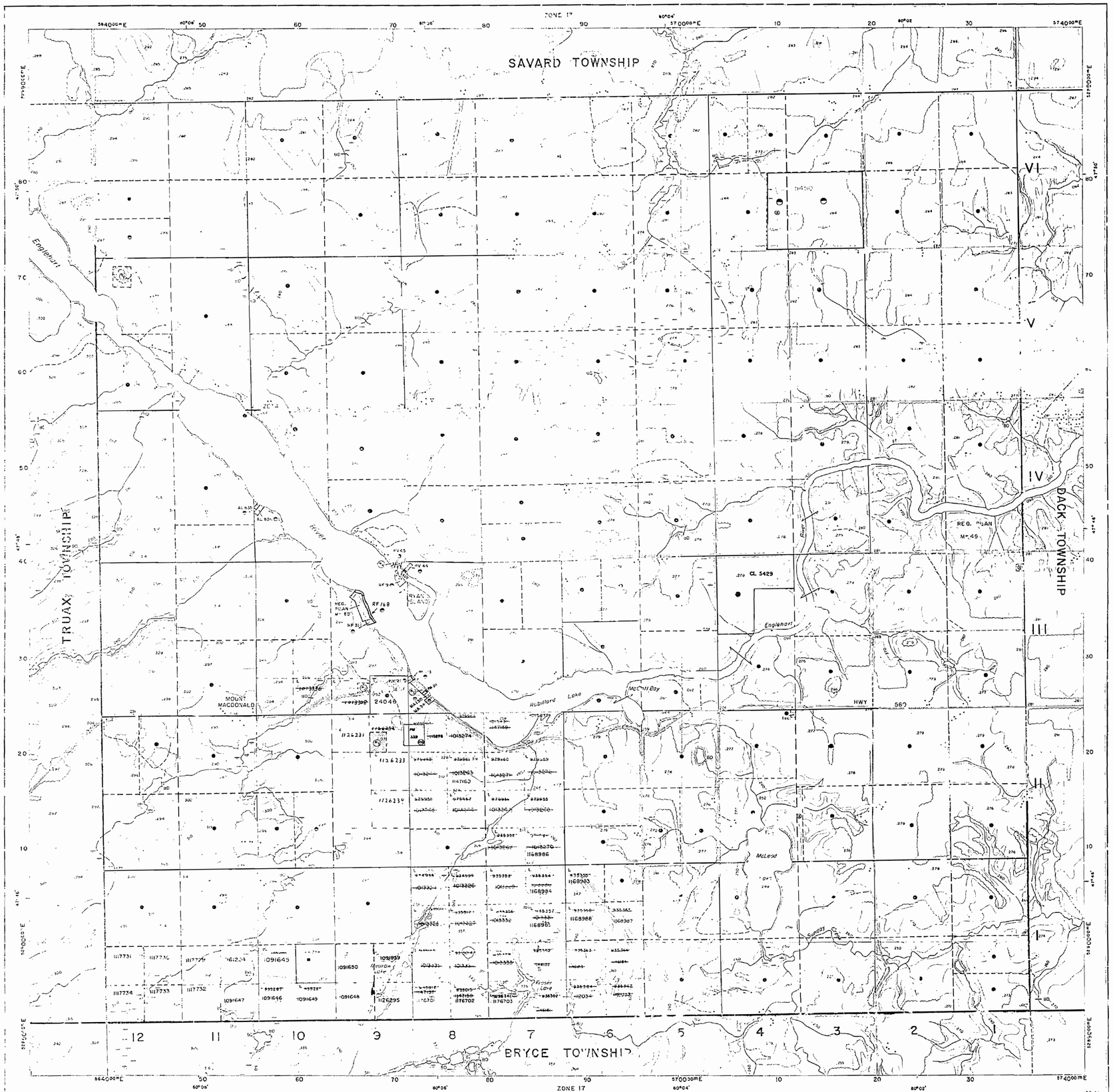

Ontario Ministry of Natural Resources

Ministry of Northern Development and Mines

geology reference-COBALT

INDEX TO LAND DISPOSITION

PLAN

G-3709

TOWNSHIP

ROBILLARD

M.N.R. ADMINISTRATIVE DISTRICT

KIRKLAND LAKE

MINING DIVISION

LARDER LAKE

LAND TITLES/REGISTRY DIVISION

TIMISKAMING

Scale 1:20 000

Metres 1000 0 1000 2000

Feet 1000 0 1000 2000 3000 4000 5000 6000 7000 8000 9000 10 000

Contour Interval 10 Metres

SYMBOLS

Boundary
- Township, Meridian, Baseline
- Road allowance; surveyed
- shoreline
- Lot/Concession, surveyed
- unsurveyed
- Parcel; surveyed
- unsurveyed
- Right-of-way; road
- railway
- utility
- Reservation
- Cliff, Pit, Pile
- Contour
- Interpolated
- Approximate
- Depression
- Control point (horizontal)
- Flooded land
- Mine head frame
- Pipeline (above ground)
- Railway; single track
- double track
- abandoned
- Road; highway, county, township
- access
- trail, bush
- Shoreline (original)
- Transmission line
- Wooded area

DISPOSITION OF CROWN LANDS

Patent
- Surface & Mining Rights
- Surface Rights Only
- Mining Rights Only

Lease
- Surface & Mining Rights
- Surface Rights Only
- Mining Rights Only

Licence of Occupation

Order-in-Council ..... OC

Cancelled

Reservation

Sand & Gravel

AREAS WITHDRAWN FROM DISPOSITION

MRO - Mining Rights Only
SRO - Surface Rights Only
M + S - Mining and Surface Rights

Description	Order No.	Date	Disposition	File
(illegible)	M 55/74	10/10/74	S + M	17963
(illegible) 421(NSO 60)			S + M	31289
(illegible) 36(NSO 60)		26/03/82	M + S	
(illegible) PUBLIC ACCESS				
(illegible) PUBLIC ACCESS				
PENDING APPLICATION UNDER THE PUBLIC LAND ACT				

NOTES

FLOODING RIGHTS RESERVED TO CONTOUR 39 ALONG SHORES OF ROBILLARD LAKE AND ENGLEHART RIVER

THE INFORMATION THAT APPEARS ON THIS MAP HAS BEEN COMPILED FROM VARIOUS SOURCES AND ACCURACY IS NOT GUARANTEED. THOSE WISHING TO STAKE MINING CLAIMS SHOULD CONSULT WITH THE MINING RECORDER, MINISTRY OF NORTHERN DEVELOPMENT AND MINES FOR ADDITIONAL INFORMATION ON THE STATUS OF THE LANDS SHOWN HEREON.

CIRCULATED MAY 4/88
REMOVED FROM CIRCULATION
AND ARCHIVED ON JAN 07/92

Map base and land disposition drafting by Surveys and Mapping Branch, Ministry of Natural Resources.

The disposition of land, patented, alienated and Crown lands on this index is compiled for administrative purposes only.

ROBILLARD TWP.

G-3709

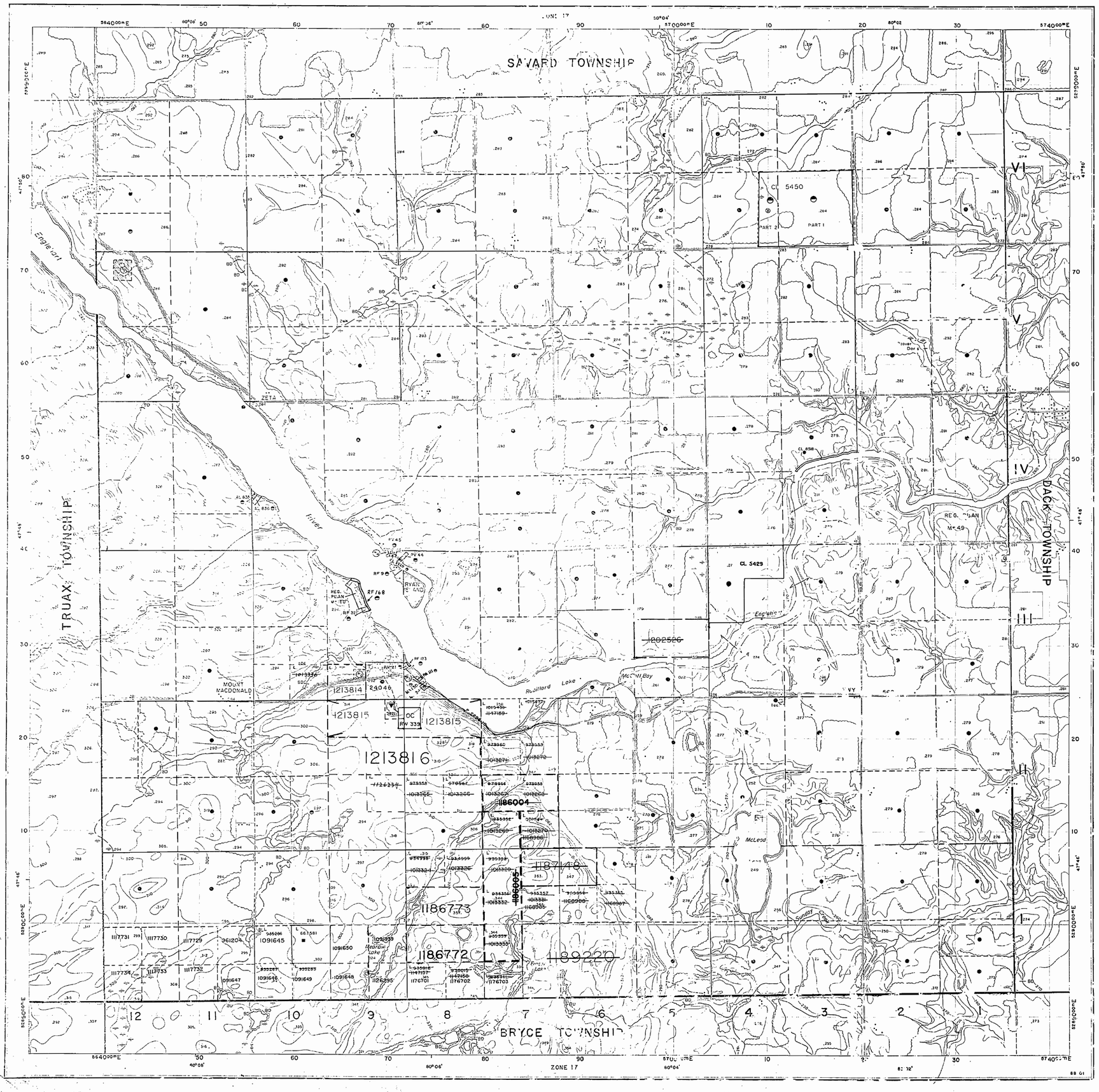

Ontario Ministry of Natural Resources | Ministry of Northern Development and Mines

geology reference-COBALT

RESIDENT GEO

INDEX TO LAND DISPOSITION

PLAN

G-3709

TOWNSHIP

ROBILLARD

M.N.R. ADMINISTRATIVE DISTRICT

KIRKLAND LAKE

MINING DIVISION

LARDER LAKE

LAND TITLES/REGISTRY DIVISION

TIMISKAMING

Scale 1:20 000

Metres: 1000 0 1000 2000

Feet: 1000 0 1000 2000 3000 4000 5000 6000 7000 8000 9000 10000

Contour Interval 10 Metres

SYMBOLS

Boundary
- Township, Meridian, Baseline
- Road allowance; surveyed
  - shoreline
- Lot/Concession; surveyed
  - unsurveyed
- Parcel; surveyed
  - unsurveyed
- Right-of-way; road
  - railway
  - utility
- Reservation
- Cliff, Pit, Pile
- Contour
  - Interpolated
  - Approximate
  - Depression
- Control point (horizontal)
- Flooded land
- Mine head frame
- Pipeline (above ground)
- Railway; single track
  - double track
  - abandoned
- Road; highway, county, township
  - access
  - trail, bush
- Shoreline (original)
- Transmission line
- Wooded area

DISPOSITION OF CROWN LANDS

Patent
- Surface & Mining Rights
- Surface Rights Only
- Mining Rights Only

Lease
- Surface & Mining Rights
- Surface Rights Only
- Mining Rights Only

Licence of Occupation

Order-in-Council — OC

Cancelled

Reservation

Sand & Gravel

AREAS WITHDRAWN FROM DISPOSITION

M.R.O. - Mining Rights Only
S.R.O. - Surface Rights Only
M+S - Mining and Surface Rights

Description	Order No.	Date	Disposition	File
(R)	W.53/74	10/10/74	S.R.O.	17993
(R) R.S.O. 42(RSO 60)			S.R.O.	31285

(R) PUBLIC ACCESS

(R) PUBLIC ACCESS

PENDING APPLICATION UNDER THE PUBLIC LAND ACT ORDER-IN-COUNCIL 2291/93 DATED SEPT. 1/93 FOR SURFACE RIGHTS

NOTES

FLOODING RIGHTS RESERVED TO CONTOUR 35 ALONG SHORES OF ROBILLARD LAKE AND ENGLEHART RIVER.

THE INFORMATION THAT APPEARS ON THIS MAP HAS BEEN COMPILED FROM VARIOUS SOURCES, AND ACCURACY IS NOT GUARANTEED. THOSE WISHING TO STAKE MINING CLAIMS SHOULD CONSULT WITH THE MINING RECORDER, MINISTRY OF NORTHERN DEVELOPMENT AND MINES, FOR ADDITIONAL INFORMATION ON THE STATUS OF THE LANDS SHOWN HEREON.

CIRCULATED MAY 1988.
ARCHIVED NOVEMBER 22/96

Map base and land disposition drafting by Surveys and Mapping Branch, Ministry of Natural Resources.

ARCHIVED JUNE 4/96
This disposition of Crown lands delineated on lot fabric and road boundaries on this date is compiled for administrative purposes only.
ARCHIVED JULY 10/97.

G-3709

ROBILLARD TWP

G-3709

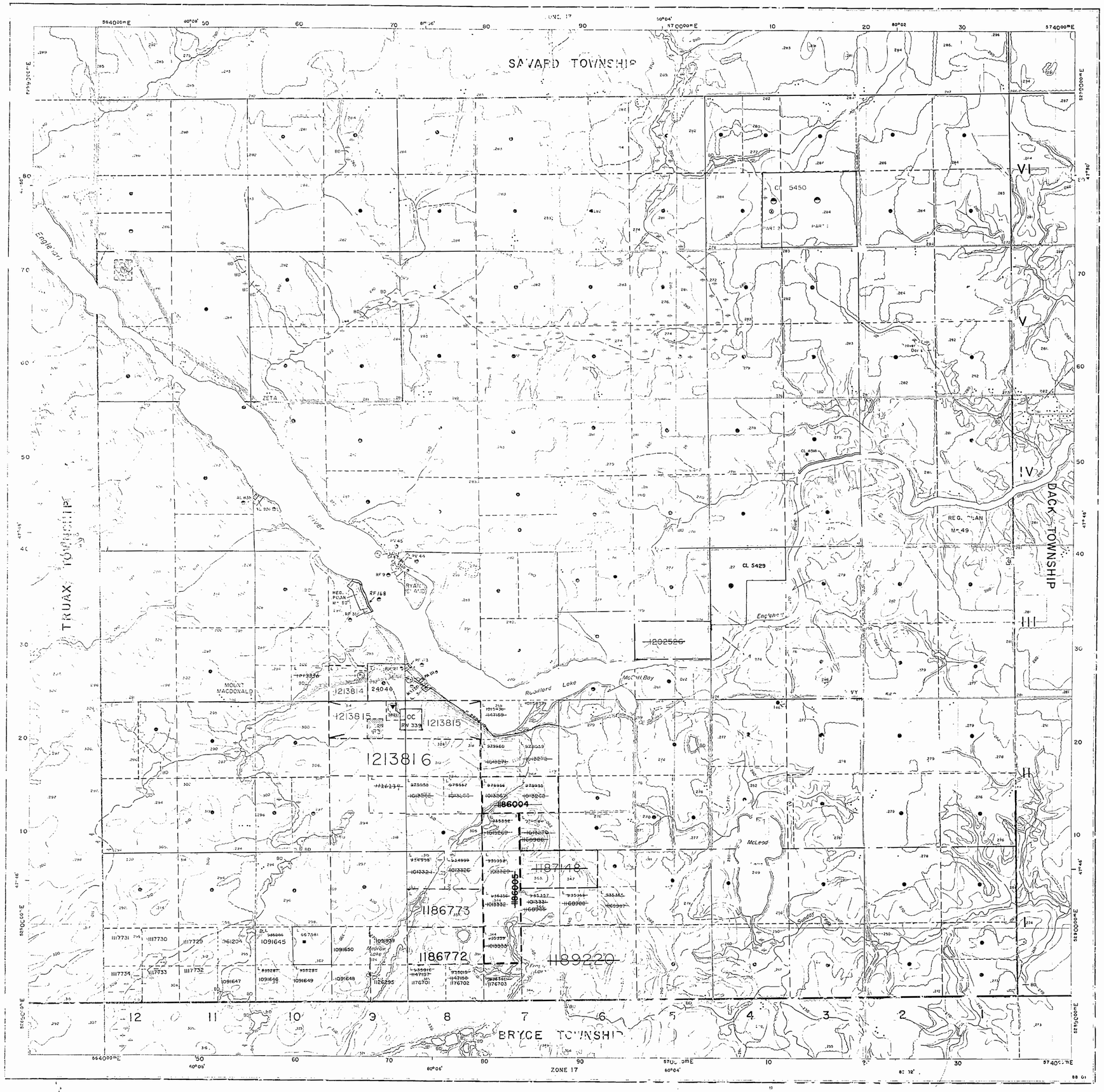

Ministry of Natural Resources
Ontario

Ministry of Northern Development and Mines

geology reference-COBALT

RESIDENT GEO

INDEX TO LAND DISPOSITION

PLAN

G-3709

TOWNSHIP

ROBILLARD

M.N.R. ADMINISTRATIVE DISTRICT

KIRKLAND LAKE

MINING DIVISION

LARDER LAKE

LAND TITLES/REGISTRY DIVISION

TIMISKAMING

Scale 1:20 000

Metres

Feet

Contour Interval 10 Metres

SYMBOLS

Boundary
- Township, Meridian, Baseline
- Road allowance; surveyed
- shoreline
- Lot/Concession; surveyed
- unsurveyed
- Parcel; surveyed
- unsurveyed
- Right-of-way; road
- railway
- utility
- Reservation
- Cliff, Pit, Pile
- Contour
- Interpolated
- Approximate
- Depression
- Control point (horizontal)
- Flooded land
- Mine head frame
- Pipeline (above ground)
- Railway; single track
- double track
- abandoned
- Road; highway, county, township
- access
- trail, bush
- Shoreline (original)
- Transmission line
- Wooded area

DISPOSITION OF CROWN LANDS

Patent
- Surface & Mining Rights
- Surface Rights Only
- Mining Rights Only

Lease
- Surface & Mining Rights
- Surface Rights Only
- Mining Rights Only

Licence of Occupation

Order-in-Council — OC

Cancelled

Reservation

Sand & Gravel

AREAS WITHDRAWN FROM DISPOSITION

M.R.O. - Mining Rights Only
S.R.O. - Surface Rights Only
M+S - Mining and Surface Rights

	Description	Order No.	Date	Disposition	File
(M)	Sec. 42(RSO 80)	W.55/74	10/10/74	S.R.O.	17983
(S)				S.R.O.	34262
(M+S)	Sec. 36(RSO 80)		16/03/82	M+S	
(M)	PUBLIC ACCESS				
(M)	PUBLIC ACCESS				
(S)	PENDING APPLICATION UNDER THE PUBLIC LAND ACT ORDER-IN-COUNCIL 229/95 DATED SEPT. 1/95 FOR SURFACE RIGHTS				

(R3) O-L-32/96 NER NOV 18/96

NOTES

FLOODING RIGHTS RESERVED TO CONTOUR 35 ALONG SHORES OF ROBILLARD LAKE AND ENGLEHART RIVER

THE INFORMATION THAT APPEARS ON THIS MAP HAS BEEN COMPILED FROM VARIOUS SOURCES, AND ACCURACY IS NOT GUARANTEED. THOSE WISHING TO STAKE MINING CLAIMS SHOULD CONSULT WITH THE MINING RECORDER, MINISTRY OF NORTHERN DEVELOPMENT AND MINES, FOR ADDITIONAL INFORMATION ON THE STATUS OF THE LANDS SHOWN HEREON.

CIRCULATED MAY 1/98
ARCHIVED NOVEMBER 22/96

Map base and land disposition drafting by Surveys & Mapping Branch, Ministry of Natural Resources.

ARCHIVED JUNE 4/96
This disposition of land, township lot fabric and roads, boundaries on this index is compiled for administrative purposes only.

G-3709

ROBILLARD TWP

G-3709

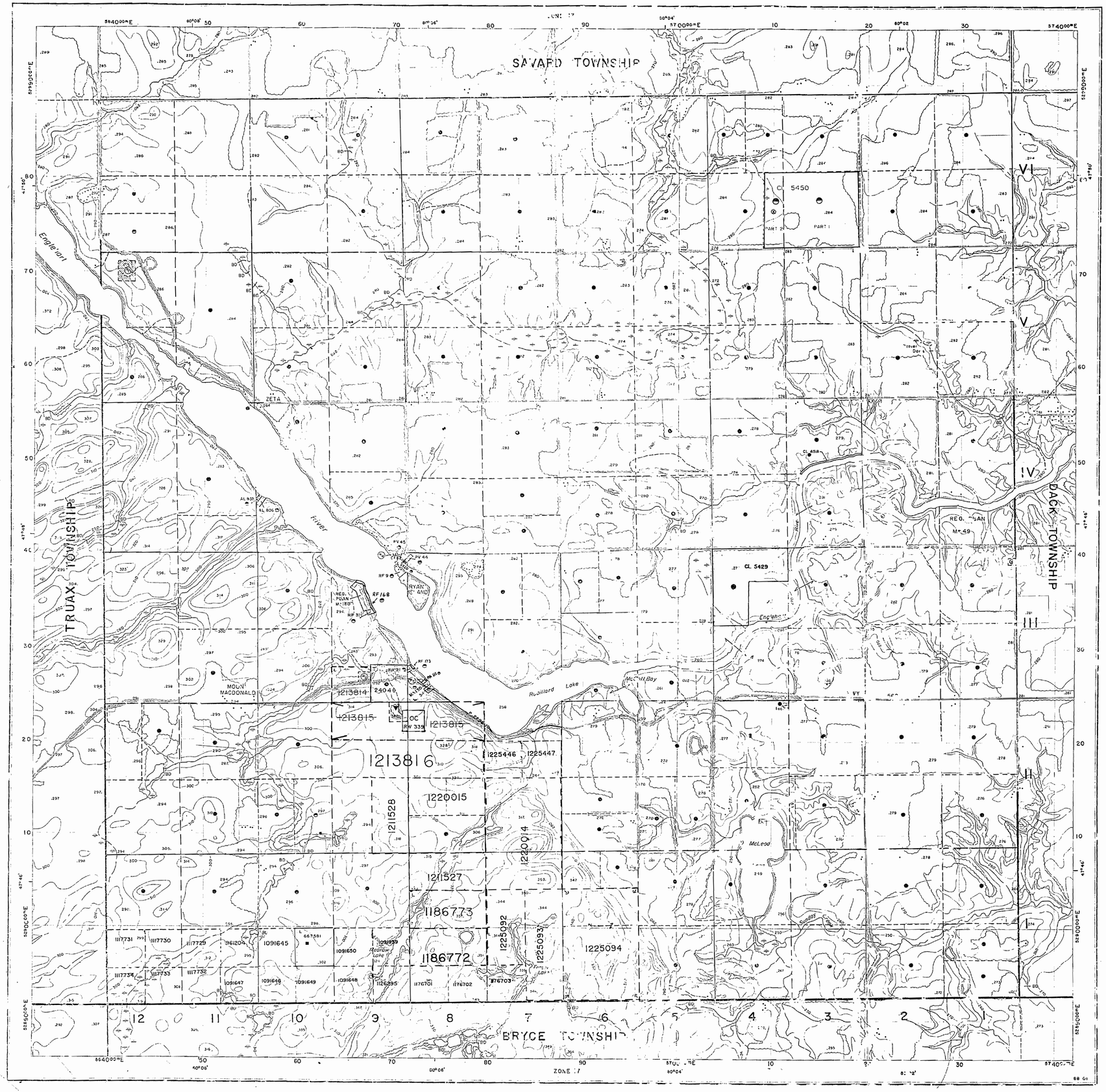

Ministry of Natural Resources — Ontario

Ministry of Northern Development and Mines

geology reference-COBALT

RESIDENT GEO

INDEX TO LAND DISPOSITION

PLAN

G-3709

TOWNSHIP

ROBILLARD

M.N.R. ADMINISTRATIVE DISTRICT

KIRKLAND LAKE

MINING DIVISION

LARDER LAKE

LAND TITLES/REGISTRY DIVISION

TIMISKAMING

Scale 1:20 000

Contour Interval 10 Metres

AREAS WITHDRAWN FROM DISPOSITION

M.R.O. - Mining Rights Only
S.R.O. - Surface Rights Only
M + S - Mining and Surface Rights

Description	Order No.	Date	Disposition	File
	W.53/74	10/10/74	S.R.O. S.R.O. 31285	17983

PUBLIC ACCESS

PUBLIC ACCESS

PENDING APPLICATION UNDER THE PUBLIC LAND ACT ORDER-IN-COUNCIL 2291/93 DATED SEPT. 1/93 FOR SURFACE RIGHTS

SYMBOLS

Boundary
- Township, Meridian, Baseline
- Road allowance; surveyed
- shoreline
- Lot/Concession, surveyed
- unsurveyed
- Parcel; surveyed
- unsurveyed
- Right-of-way; road
- railway
- utility
- Reservation
- Cliff, Pit, Pile
- Contour
- Interpolated
- Approximate
- Depression
- Control point (horizontal)
- Flooded land
- Mine head frame
- Pipeline (above ground)
- Railway; single track
- double track
- abandoned
- Road; highway, county, township
- access
- trail, bush
- Shoreline (original)
- Transmission line
- Wooded area

DISPOSITION OF CROWN LANDS

Patent
- Surface & Mining Rights
- Surface Rights Only
- Mining Rights Only

Lease
- Surface & Mining Rights
- Surface Rights Only
- Mining Rights Only

Licence of Occupation

Order-in-Council — OC

Cancelled

Reservation

Sand & Gravel

NOTES

FLOODING RIGHTS RESERVED TO CONTOUR 38 ALONG SHORES OF ROBILLARD LAKE AND ENGLEHART RIVER.

DATE OF ISSUE

MAR 20 1998

PROVINCIAL RECORDING OFFICE - SUDBURY

THE INFORMATION THAT APPEARS ON THIS MAP HAS BEEN COMPILED FROM VARIOUS SOURCES, AND ACCURACY IS NOT GUARANTEED. THOSE WISHING TO STAKE MINING CLAIMS SHOULD CONSULT WITH THE MINING RECORDER, MINISTRY OF NORTHERN DEVELOPMENT AND MINES, FOR ADDITIONAL INFORMATION ON THE STATUS OF THE LANDS SHOWN HEREON.

CIRCULATED MAR 1998

ARCHIVED NOVEMBER 22/96

Map base and land disposition drafting by Surveys and Mapping Branch, Ministry of Natural Resources.

ARCHIVED JUNE 4/96

This disposition of Crown lands is based on lot fabric and road boundaries as established and compiled for administrative purposes only.

ARCHIVED JULY 10/97

G-3709

ROBILLARD TWP

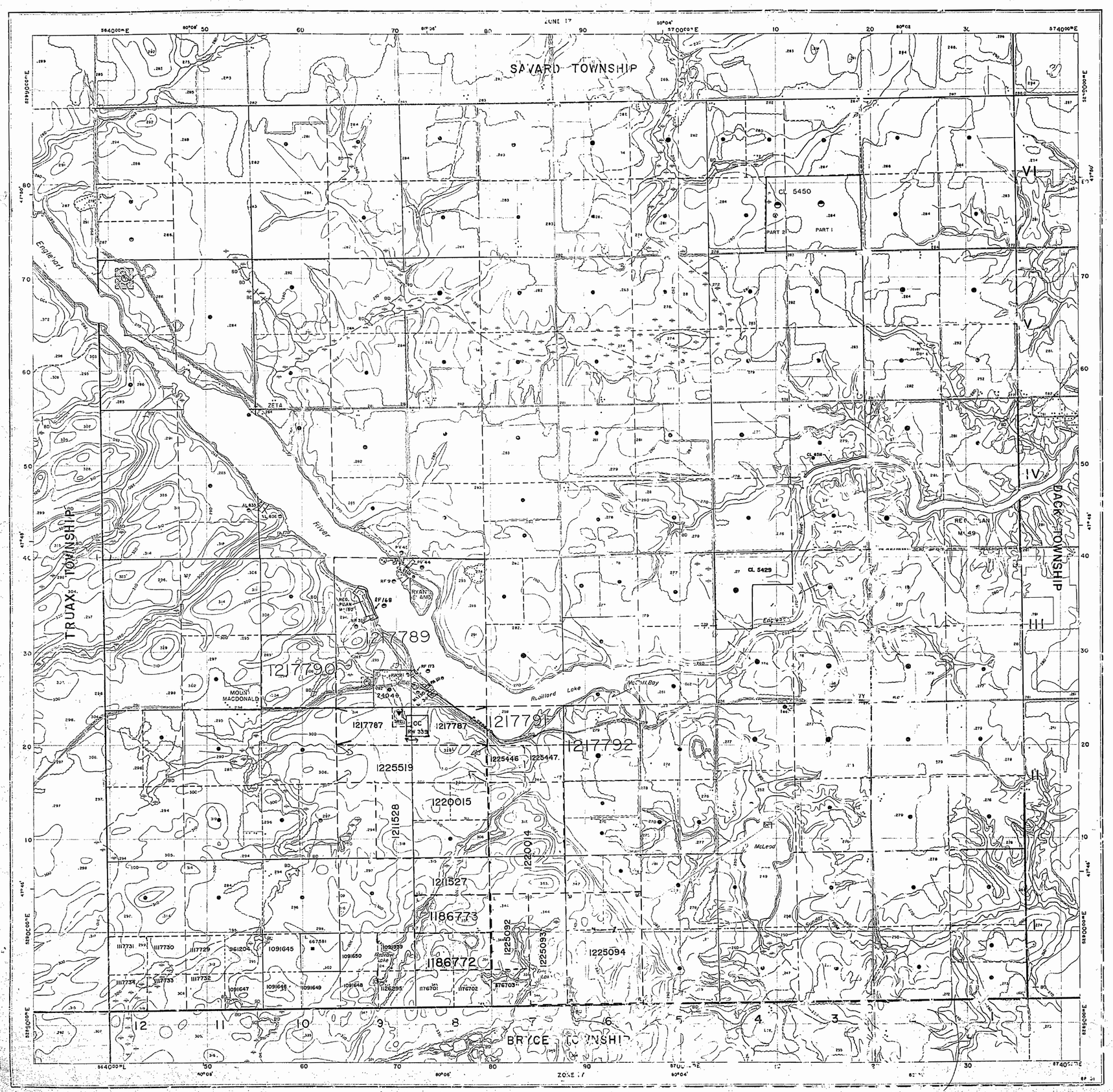

Ministry of Natural Resources — Ministry of Northern Development and Mines — Ontario

geology reference-COBALT

RESIDENT GEO

INDEX TO LAND DISPOSITION

PLAN

G-3709

TOWNSHIP

ROBILLARD

M.N.R. ADMINISTRATIVE DISTRICT

KIRKLAND LAKE

MINING DIVISION

LARDER LAKE

LAND TITLES/REGISTRY DIVISION

TIMISKAMING

Scale 1:20 000

1000 0 1000 2000 Metres

1000 0 1000 2000 3000 4000 5000 6000 7000 8000 9000 10000 Feet

Contour Interval 10 Metres

SYMBOLS

Boundary
- Township, Meridian, Baseline
- Road allowance; surveyed
- shoreline
- Lot/Concession; surveyed
- unsurveyed
- Parcel; surveyed
- unsurveyed
- Right-of-way; road
- railway
- utility
- Reservation
- Cliff, Pit, Pile
- Contour
- Interpolated
- Approximate
- Depression
- Control point (horizontal)
- Flooded land
- Mine head frame
- Pipeline (above ground)
- Railway; single track
- double track
- abandoned
- Road; highway, county, township
- access
- trail, bush
- Shoreline (original)
- Transmission line
- Wooded area

DISPOSITION OF CROWN LANDS

Patent
- Surface & Mining Rights
- Surface Rights Only
- Mining Rights Only

Lease
- Surface & Mining Rights
- Surface Rights Only
- Mining Rights Only

Licence of Occupation

Order-in-Council — OC

Cancelled

Reservation

Sand & Gravel

AREAS WITHDRAWN FROM DISPOSITION

M.R.O - Mining Rights Only
S.R.O - Surface Rights Only
M + S - Mining and Surface Rights

Description	Order No.	Date	Disposition	File
(R)	W.53/74	10/10/74	S.R.O.	17983
(R)	O.C. 421/R.S.O. 601		S.R.O.	31283

(R) PUBLIC ACCESS

(R) PUBLIC ACCESS

PENDING APPLICATION UNDER THE PUBLIC LAND ACT ORDER-IN-COUNCIL 2291/93 DATED SEPT. 1/93 FOR SURFACE RIGHTS

NOTES

FLOODING RIGHTS RESERVED TO CONTOUR 38 ALONG SHORES OF ROBILLARD LAKE AND ENGLEHART RIVER.

THE INFORMATION THAT APPEARS ON THIS MAP HAS BEEN COMPILED FROM VARIOUS SOURCES, AND ACCURACY IS NOT GUARANTEED. THOSE WISHING TO STAKE MINING CLAIMS SHOULD CONSULT WITH THE MINING RECORDER, MINISTRY OF NORTHERN DEVELOPMENT AND MINES, FOR ADDITIONAL INFORMATION ON THE STATUS OF THE LANDS SHOWN HEREON.

CIRCULATED MAY 4/88.
ARCHIVED NOVEMBER 22/96

Map base and land disposition drafting by Surveys and Mapping Branch, Ministry of Natural Resources

ARCHIVED JUNE 4/96.
This disposition of lands and of lot fabric and road allowances on this plan is compiled for administrative purposes only.
ARCHIVED JULY 10/97.

G-3709

ROBILLARD TWP.

G-3709

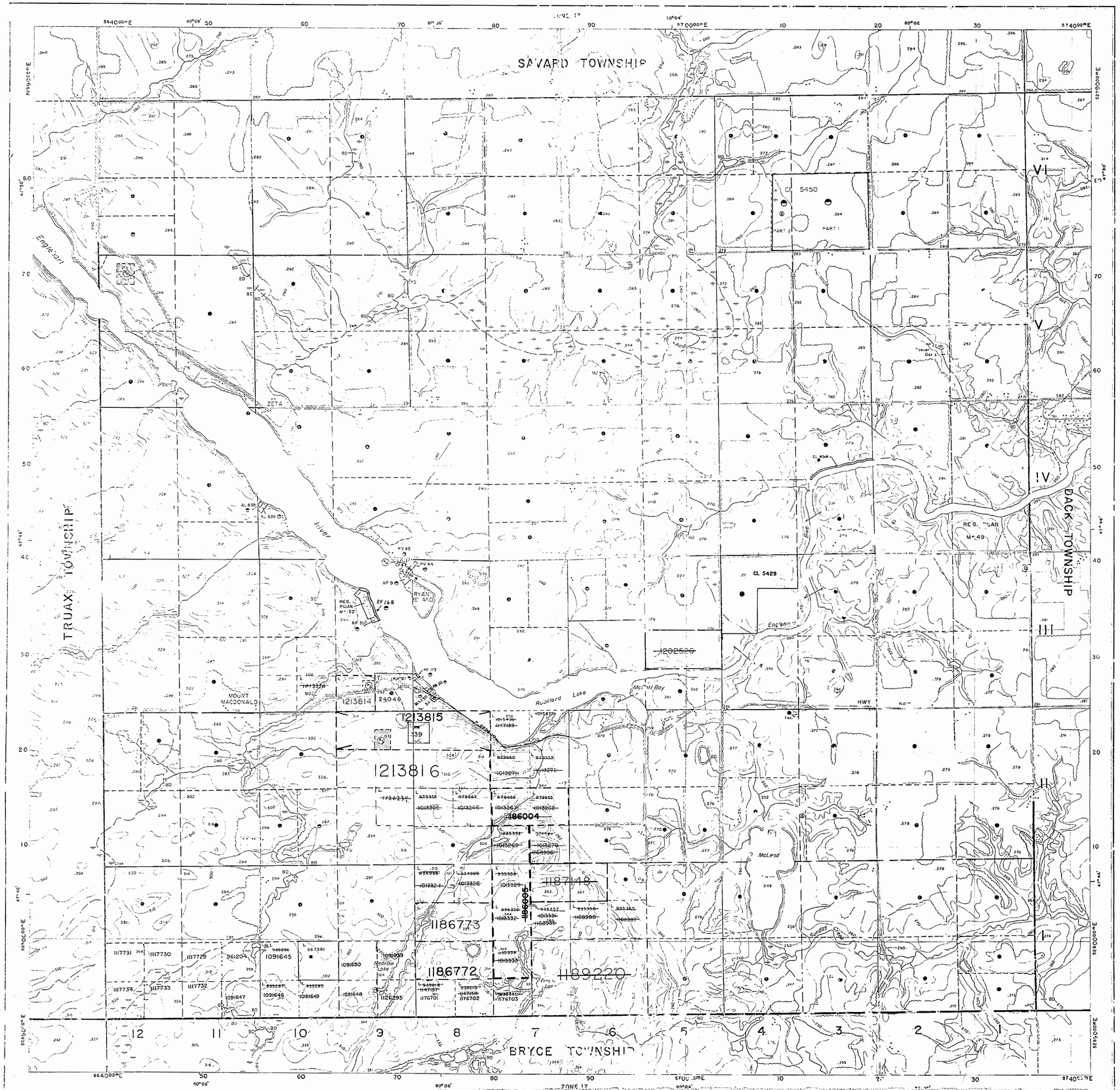

Ministry of Natural Resources — Ontario

Ministry of Northern Development and Mines

geology reference-COBALT

RESIDENT GEO

INDEX TO LAND DISPOSITION

PLAN

G-3709

TOWNSHIP

ROBILLARD

M.N.R. ADMINISTRATIVE DISTRICT

KIRKLAND LAKE

MINING DIVISION

LARDER LAKE

LAND TITLES/REGISTRY DIVISION

TIMISKAMING

Scale 1:20 000

Metres: 1000 0 1000 2000

Feet: 1000 0 1000 2000 3000 4000 5000 6000 7000 8000 9000 10000

Contour Interval 10 Metres

SYMBOLS

Boundary
- Township, Meridian, Baseline
- Road allowance; surveyed
- shoreline
- Lot/Concession; surveyed
- unsurveyed
- Parcel; surveyed
- unsurveyed
- Right-of-way; road
- railway
- utility
- Reservation
- Cliff, Pit, Pile
- Contour
- Interpolated
- Approximate
- Depression
- Control point (horizontal)
- Flooded land
- Mine head frame
- Pipeline (above ground)
- Railway; single track
- double track
- abandoned
- Road; highway, county, township
- access
- trail, bush
- Shoreline (original)
- Transmission line
- Wooded area

DISPOSITION OF CROWN LANDS

Patent
- Surface & Mining Rights
- Surface Rights Only
- Mining Rights Only

Lease
- Surface & Mining Rights
- Surface Rights Only
- Mining Rights Only

Licence of Occupation

Order-in-Council — OC

Cancelled

Reservation

Sand & Gravel

AREAS WITHDRAWN FROM DISPOSITION

MRO - Mining Rights Only
SRO - Surface Rights Only
M + S - Mining and Surface Rights

Description	Order No.	Date	Disposition	File
[illegible]	[illegible] 55/74	10/10/74	S.R.O.	17983
[illegible] 42(RSO 80)			SRO	3287
Sec. 36(RSO 80)		26/03/82	[illegible]	
PUBLIC ACCESS				
PUBLIC ACCESS				
PENDING APPLICATION UNDER THE PUBLIC LAND ACT ORDER-IN-COUNCIL 229/91 DATED SEPT. 1/93 FOR SURFACE RIGHTS				

NOTES

FLOODING RIGHTS RESERVED TO CONTOUR 335 ALONG SHORES OF ROBILLARD LAKE AND ENGLEHART RIVER.

THE INFORMATION THAT APPEARS ON THIS MAP HAS BEEN COMPILED FROM VARIOUS SOURCES, AND ACCURACY IS NOT GUARANTEED. THOSE WISHING TO STAKE MINING CLAIMS SHOULD CONSULT WITH THE MINING RECORDER, MINISTRY OF NORTHERN DEVELOPMENT AND MINES, FOR ADDITIONAL INFORMATION ON THE STATUS OF THE LANDS SHOWN HEREON.

CIRCULATED MAY 4/88
COPY OF THIS MYLAR
ARCHIVED ON JAN 07/92
ARCHIVED JUNE 4/96

G-3709

ROBILLARD TWP

G-3

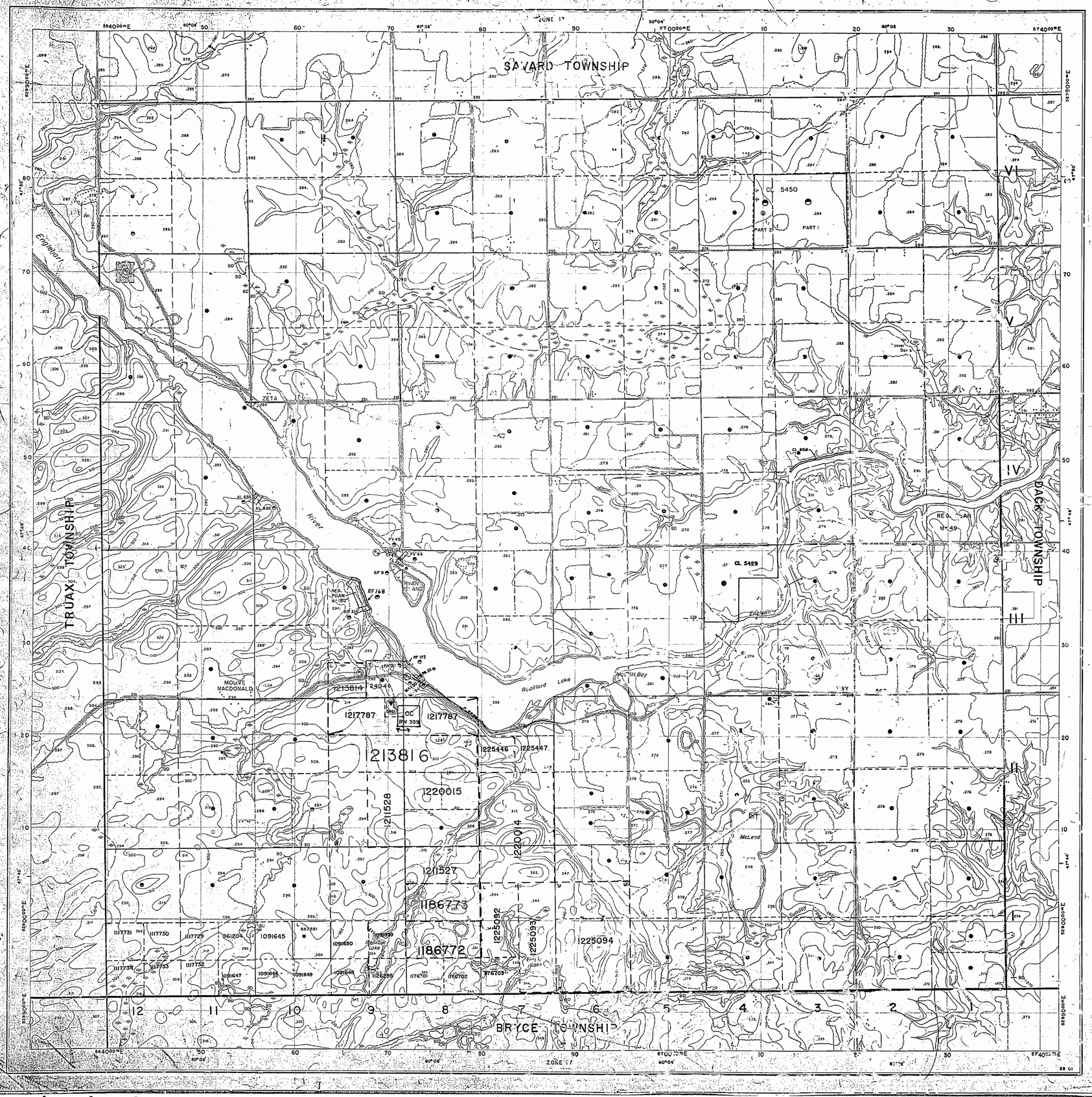

Ontario Ministry of Natural Resources | Ministry of Northern Development and Mines

geology reference-COBALT
RESIDENT GEO

INDEX TO LAND DISPOSITION

PLAN
G-3709

TOWNSHIP
ROBILLARD

M.N.R. ADMINISTRATIVE DISTRICT
KIRKLAND LAKE
MINING DIVISION
LARDER LAKE
LAND TITLES/REGISTRY DIVISION
TIMISKAMING

Scale 1:20 000
Metres: 1000 0 1000 2000
Feet: 1000 0 1000 2000 3000 4000 5000 6000 7000 8000 9000 10000

Contour Interval 10 Metres

SYMBOLS

Boundary
- Township, Meridian, Baseline
- Road allowance; surveyed
  - shoreline
- Lot/Concession; surveyed
  - unsurveyed
- Parcel; surveyed
  - unsurveyed
- Right-of-way; road
  - railway
  - utility
- Reservation
- Cliff, Pit, Pile
- Contour
  - Interpolated
  - Approximate
  - Depression
- Control point (horizontal)
- Flooded land
- Mine head frame
- Pipeline (above ground)
- Railway; single track
  - double track
  - abandoned
- Road; highway, county, township
  - access
  - trail, bush
- Shoreline (original)
- Transmission line
- Wooded area

DISPOSITION OF CROWN LANDS

Patent
- Surface & Mining Rights
- Surface Rights Only
- Mining Rights Only

Lease
- Surface & Mining Rights
- Surface Rights Only
- Mining Rights Only

Licence of Occupation
Order-in-Council
Cancelled
Reservation
Sand & Gravel

AREAS WITHDRAWN FROM DISPOSITION

MRO - Mining Rights Only
SRO - Surface Rights Only
M + S - Mining and Surface Rights

	Description	Order No.	Date	Disposition	File
(R)		W.53/74	10/10/74	S.R.O.	17983
(R)	R.S.O. 42 (R.S.O. 60)			S.R.O.	31285

(R) PUBLIC ACCESS
(R) PUBLIC ACCESS
PENDING APPLICATION UNDER THE PUBLIC LAND ACT ORDER-IN-COUNCIL 229/93 DATED SEPT. 1/93 FOR SURFACE RIGHTS

NOTES

FLOODING RIGHTS RESERVED TO CONTOUR 38 ALONG SHORES OF ROBILLARD LAKE AND ENGELHART RIVER.

DATE OF ISSUE
APR 30 1998
PROVINCIAL RECORDING OFFICE - SUDBURY

THE INFORMATION THAT APPEARS ON THIS MAP HAS BEEN COMPILED FROM VARIOUS SOURCES, AND ACCURACY IS NOT GUARANTEED. THOSE WISHING TO STAKE MINING CLAIMS SHOULD CONSULT WITH THE MINING RECORDER, MINISTRY OF NORTHERN DEVELOPMENT AND MINES, FOR ADDITIONAL INFORMATION ON THE STATUS OF THE LANDS SHOWN HEREON.

CIRCULATED MAY 4/88
ARCHIVED NOVEMBER 22/96

Map base and land disposition drafting by Surveys and Mapping Branch, Ministry of Natural Resources.

ARCHIVED JUNE 4/96
This disposition of lands, location of lot fabric and road boundaries on this document is compiled for administrative purposes only.
ARCHIVED JULY 10/97.

G-3709
ROBILLARD TWP.

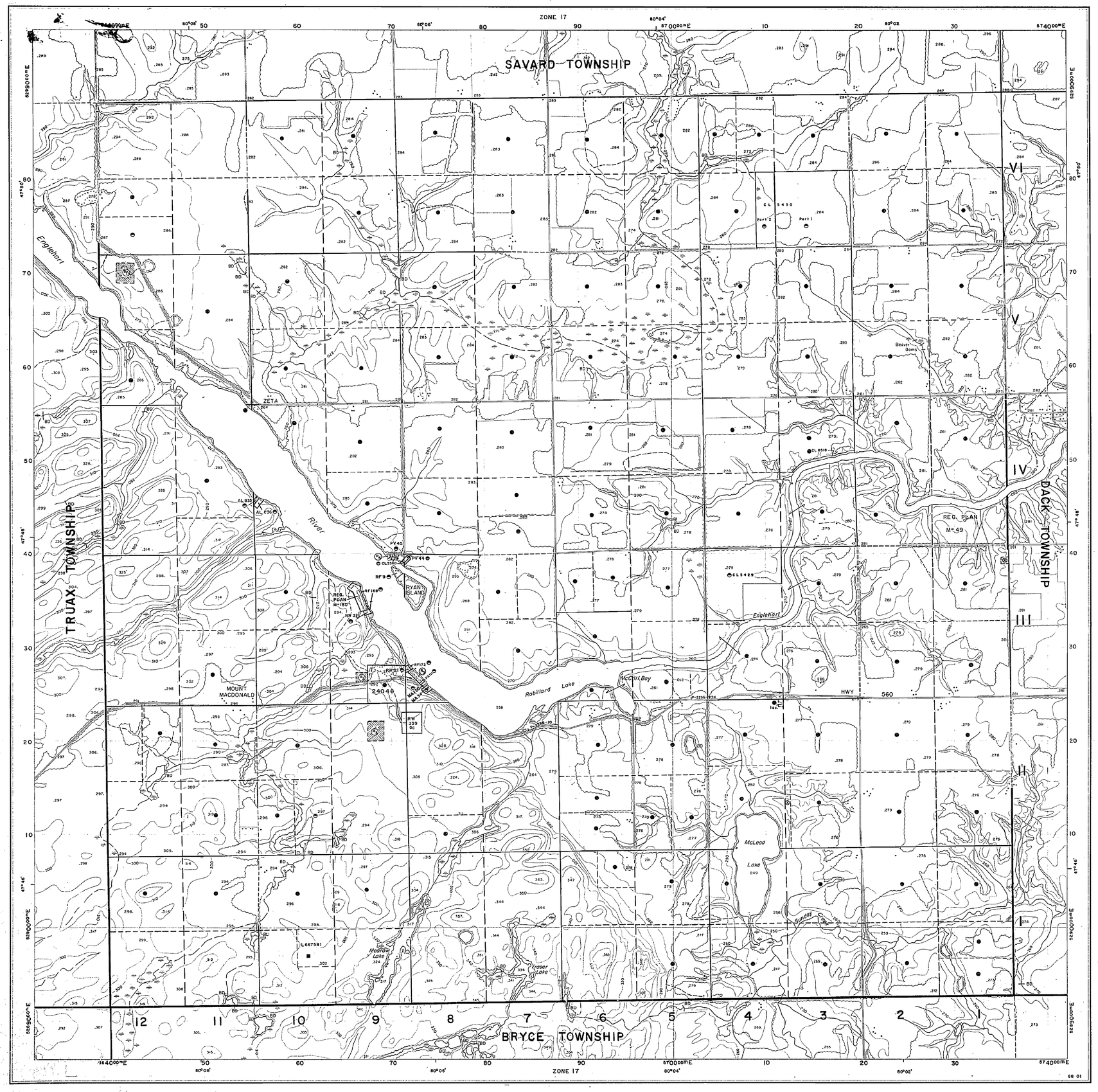

Ministry of Natural Resources
Ontario

Ministry of Northern Development and Mines

INDEX TO LAND DISPOSITION

PLAN
G-3709

TOWNSHIP
ROBILLARD

M.N.R. ADMINISTRATIVE DISTRICT
KIRKLAND LAKE

MINING DIVISION
LARDER LAKE

LAND TITLES/REGISTRY DIVISION
TIMISKAMING

Scale 1:20 000

Metres: 1000 0 1000 2000 Metres

Feet: 1000 0 1000 2000 3000 4000 5000 6000 7000 8000 9000 10000 Feet

Contour Interval 10 Metres

SYMBOLS

Boundary
- Township, Meridian, Baseline
- Road allowance; surveyed
  - shoreline
- Lot/Concession; surveyed
  - unsurveyed
- Parcel; surveyed
  - unsurveyed
- Right-of-way; road
  - railway
  - utility
- Reservation
- Cliff, Pit, Pile
- Contour — 20
  - Interpolated
  - Approximate
  - Depression
- Control point (horizontal)
- Flooded land
- Mine head frame
- Pipeline (above ground)
- Railway; single track
  - double track
  - abandoned
- Road; highway, county, township
  - access
  - trail, bush
- Shoreline (original)
- Transmission line
- Wooded area

DISPOSITION OF CROWN LANDS

Patent
- Surface & Mining Rights
- Surface Rights Only
- Mining Rights Only

Lease
- Surface & Mining Rights
- Surface Rights Only
- Mining Rights Only

Licence of Occupation
Order-in-Council — OC
Cancelled
Reservation
Sand & Gravel

AREAS WITHDRAWN FROM DISPOSITION

MRO - Mining Rights Only
SRO - Surface Rights Only
M + S - Mining and Surface Rights

Description	Order No.	Date	Disposition	File
(R)	W.53/74	10/10/74	S.R.O.	17983
(R) Sec. 42(R.S.O. 60)			S.R.O.	31283
(R) Sec. 36 (R.S.O. 80)		26/03/82	M + S	
(R) PUBLIC ACCESS				
(R) PUBLIC ACCESS				

NOTES

FLOODING RIGHTS RESERVED TO CONTOUR 38 ALONG SHORES OF ROBILLARD LAKE AND ENGLEHART RIVER.

Map base and land disposition drafting by Surveys and Mapping Branch, Ministry of Natural Resources.

The disposition of land, location of lot fabric and parcel boundaries on this index was compiled for administrative purposes only.

G-3709

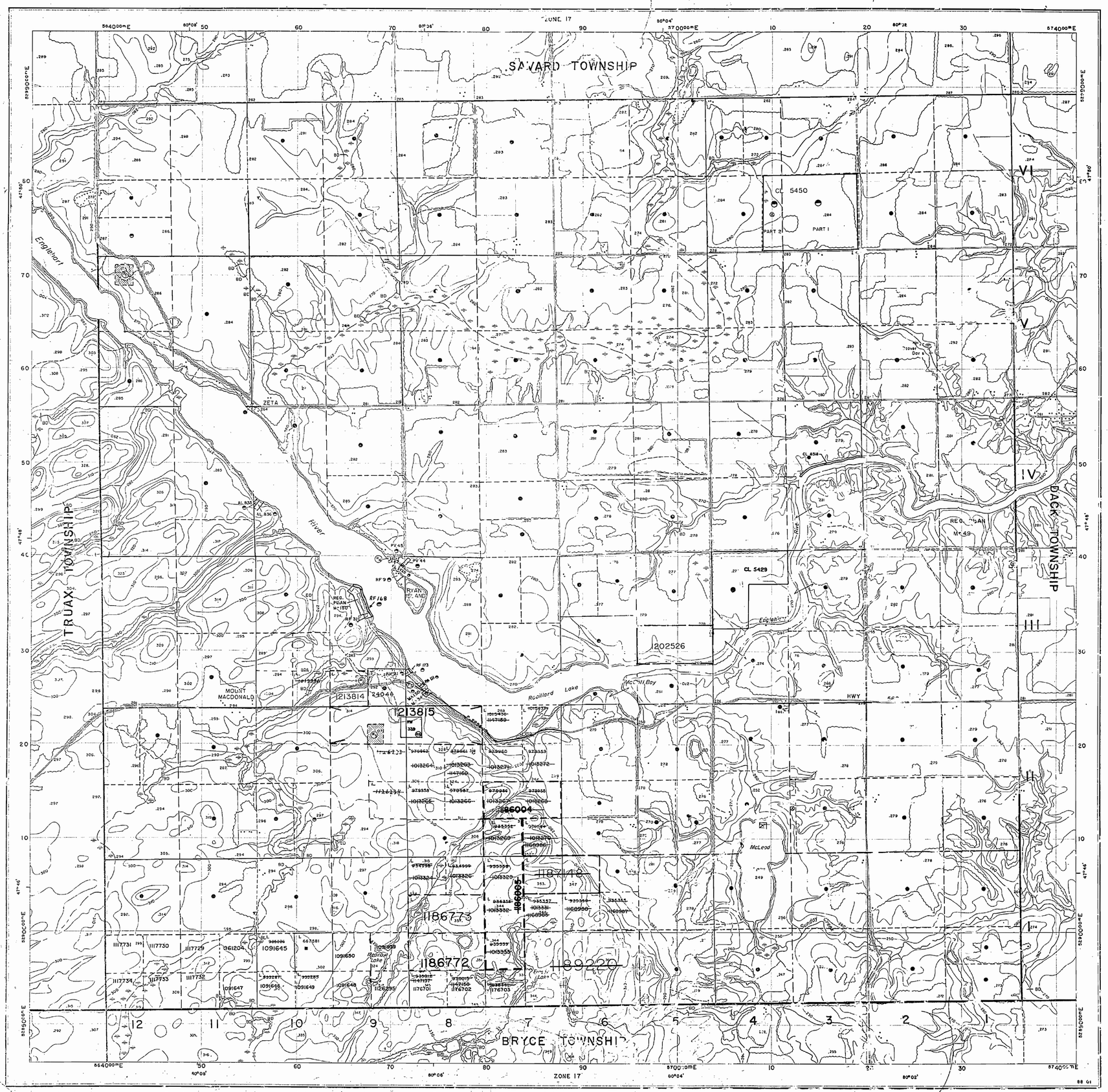

Ministry of Natural Resources (Ontario) — Ministry of Northern Development and Mines

geology reference-COBALT

RESIDENT GEO

INDEX TO LAND DISPOSITION

PLAN

G-3709

TOWNSHIP

ROBILLARD

M.N.R. ADMINISTRATIVE DISTRICT

KIRKLAND LAKE

MINING DIVISION

LARDER LAKE

LAND TITLES/REGISTRY DIVISION

TIMISKAMING

Scale 1:20 000

Metres: 1000 0 1000 2000

Feet: 1000 0 1000 2000 3000 4000 5000 6000 7000 8000 9000 10000

Contour Interval 10 Metres

AREAS WITHDRAWN FROM DISPOSITION

MRO - Mining Rights Only
SRO - Surface Rights Only
M+S - Mining and Surface Rights

	Description	Order No.	Date	Disposition	File
(M)		W.55/74	10/10/74	S.R.O.	17983
(M)	Sec. 42 (R.S.O. 80)			S.R.O.	31290
(M)	Sec. 36 (R.S.O. 80)		26/03/82	M+S	
(M)	PUBLIC ACCESS				
(M)	PUBLIC ACCESS				
(M)	PENDING APPLICATION UNDER THE PUBLIC LAND ACT ORDER-IN-COUNCIL 229/93 DATED SEPT. 1/93 FOR SURFACE RIGHTS				

SYMBOLS

- Boundary
  - Township, Meridian, Baseline
  - Road allowance; surveyed
    - shoreline
  - Lot/Concession; surveyed
    - unsurveyed
  - Parcel; surveyed
    - unsurveyed
  - Right-of-way; road
    - railway
    - utility
  - Reservation
- Cliff, Pit, Pile
- Contour
  - Interpolated
  - Approximate
  - Depression
- Control point (horizontal)
- Flooded land
- Mine head frame
- Pipeline (above ground)
- Railway; single track
  - double track
  - abandoned
- Road; highway, county, township
  - access
  - trail, bush
- Shoreline (original)
- Transmission line
- Wooded area

DISPOSITION OF CROWN LANDS

- Patent
  - Surface & Mining Rights
  - Surface Rights Only
  - Mining Rights Only
- Lease
  - Surface & Mining Rights
  - Surface Rights Only
  - Mining Rights Only
- Licence of Occupation
- Order-in-Council — OC
- Cancelled
- Reservation
- Sand & Gravel

NOTES

FLOODING RIGHTS RESERVED TO CONTOUR 38 ALONG SHORES OF ROBILLARD LAKE AND ENGLEHART RIVER.

THE INFORMATION THAT APPEARS ON THIS MAP HAS BEEN COMPILED FROM VARIOUS SOURCES, AND ACCURACY IS NOT GUARANTEED. THOSE WISHING TO STAKE MINING CLAIMS SHOULD CONSULT WITH THE MINING RECORDER, MINISTRY OF NORTHERN DEVELOPMENT AND MINES, FOR ADDITIONAL INFORMATION ON THE STATUS OF THE LANDS SHOWN HEREON.

CIRCULATED MAY 4/88
COPY OF THIS MYLAR
ARCHIVED ON JAN 07/92

Map base and land disposition drafting by Surveys and Mapping Branch, Ministry of Natural Resources.

The disposition of land, location of lot fabric and road boundaries on this index is compiled for administrative purposes only.

G-3709
ROBILLARD TWP.
LARDER LAKE MINING DIVISION
RECEIVED 96 MAY 1 AM 8 00
LARDER LAKE MINING DIVISION
RECEIVED 96 MAY 31 AM 8 00
G-3709

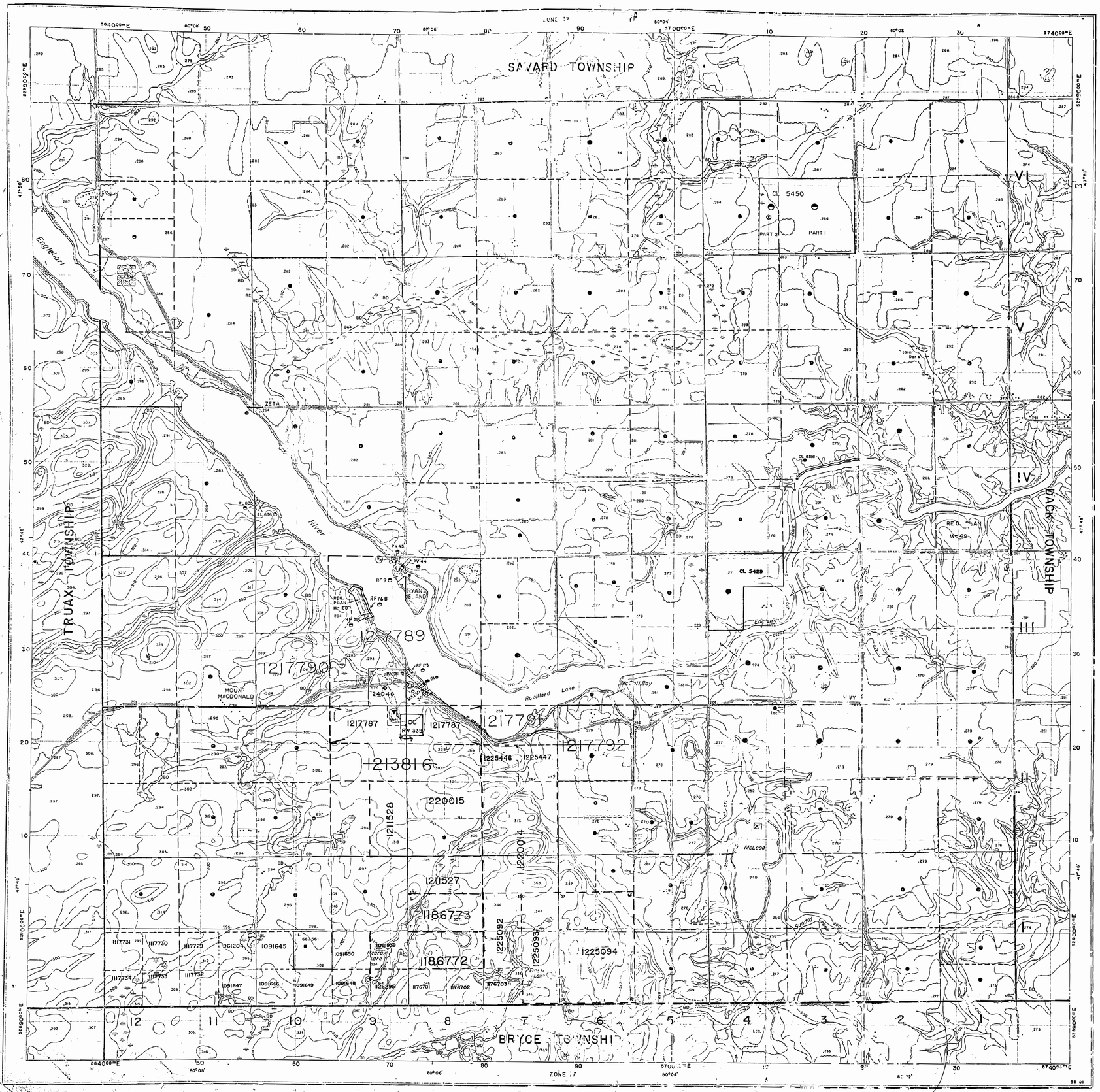

Ministry of Natural Resources
Ontario
Ministry of Northern Development and Mines

geology reference-COBALT
RESIDENT GEO

INDEX TO LAND DISPOSITION

PLAN
G-3709

TOWNSHIP
ROBILLARD

M.N.R. ADMINISTRATIVE DISTRICT
KIRKLAND LAKE
MINING DIVISION
LARDER LAKE
LAND TITLES/REGISTRY DIVISION
TIMISKAMING

Scale 1:20 000

Metres: 1000 0 1000 2000
Feet: 1000 0 1000 2000 3000 4000 5000 6000 7000 8000 9000 10000

Contour Interval 10 Metres

DATE OF ISSUE
MAY 12 1998
PROVINCIAL RECORDING OFFICE - SUDBURY

SYMBOLS

Boundary
- Township, Meridian, Baseline
- Road allowance; surveyed
  - shoreline
- Lot/Concession, survey
  - unsurveyed
- Parcel; surveyed
  - unsurveyed
- Right-of-way; road
  - railway
  - utility
- Reservation
- Cliff, Pit, Pile
- Contour
  - Interpolated
  - Approximate
  - Depression
- Control point (horizontal)
- Flooded land
- Mine head frame
- Pipeline (above ground)
- Railway; single track
  - double track
  - abandoned
- Road; highway, county, township
  - access
  - trail, bush
- Shoreline (original)
- Transmission line
- Wooded area

DISPOSITION OF CROWN LANDS

Patent
- Surface & Mining Rights
- Surface Rights Only
- Mining Rights Only

Lease
- Surface & Mining Rights
- Surface Rights Only
- Mining Rights Only

Licence of Occupation
Order-in-Council — OC
Cancelled
Reservation
Sand & Gravel

AREAS WITHDRAWN FROM DISPOSITION

M.R.O. - Mining Rights Only
S.R.O. - Surface Rights Only
M+S - Mining and Surface Rights

Description	Order No.	Date	Disposition	File
(R)	W.53/74	10/10/74	S.R.O.	17983
(R)	O.C. 421/R.S.O. 60		S.R.O.	31285

(R) PUBLIC ACCESS
(R) PUBLIC ACCESS
PENDING APPLICATION UNDER THE PUBLIC LAND ACT ORDER-IN-COUNCIL 229/93 DATED SEPT. 1/93 FOR SURFACE RIGHTS

NOTES

FLOODING RIGHTS RESERVED TO CONTOUR 38 ALONG SHORES OF ROBILLARD LAKE AND ENGLEHART RIVER.

THE INFORMATION THAT APPEARS ON THIS MAP HAS BEEN COMPILED FROM VARIOUS SOURCES, AND ACCURACY IS NOT GUARANTEED. THOSE WISHING TO STAKE MINING CLAIMS SHOULD CONSULT WITH THE MINING RECORDER, MINISTRY OF NORTHERN DEVELOPMENT AND MINES, FOR ADDITIONAL INFORMATION ON THE STATUS OF THE LANDS SHOWN HEREON.

CIRCULATED MAY 4/58.
ARCHIVED NOVEMBER 22/96
ARCHIVED JUNE 4/96
ARCHIVED JULY 10/97.

Map base and land disposition drafting by Surveys and Mapping Branch, Ministry of Natural Resources.

This disposition of land does not imply that lot fabric and road boundaries on this index are compiled for administrative purposes only.

G-3709
ROBILLARD TWP.
G-3-09

579

33

"R-69"

— COPY OF —

— THE TOWNSHIP OF —

ROBILLARD

— TIMISKAMING DISTRICT —

SCALE 40 Chains = 1 INCH

1889

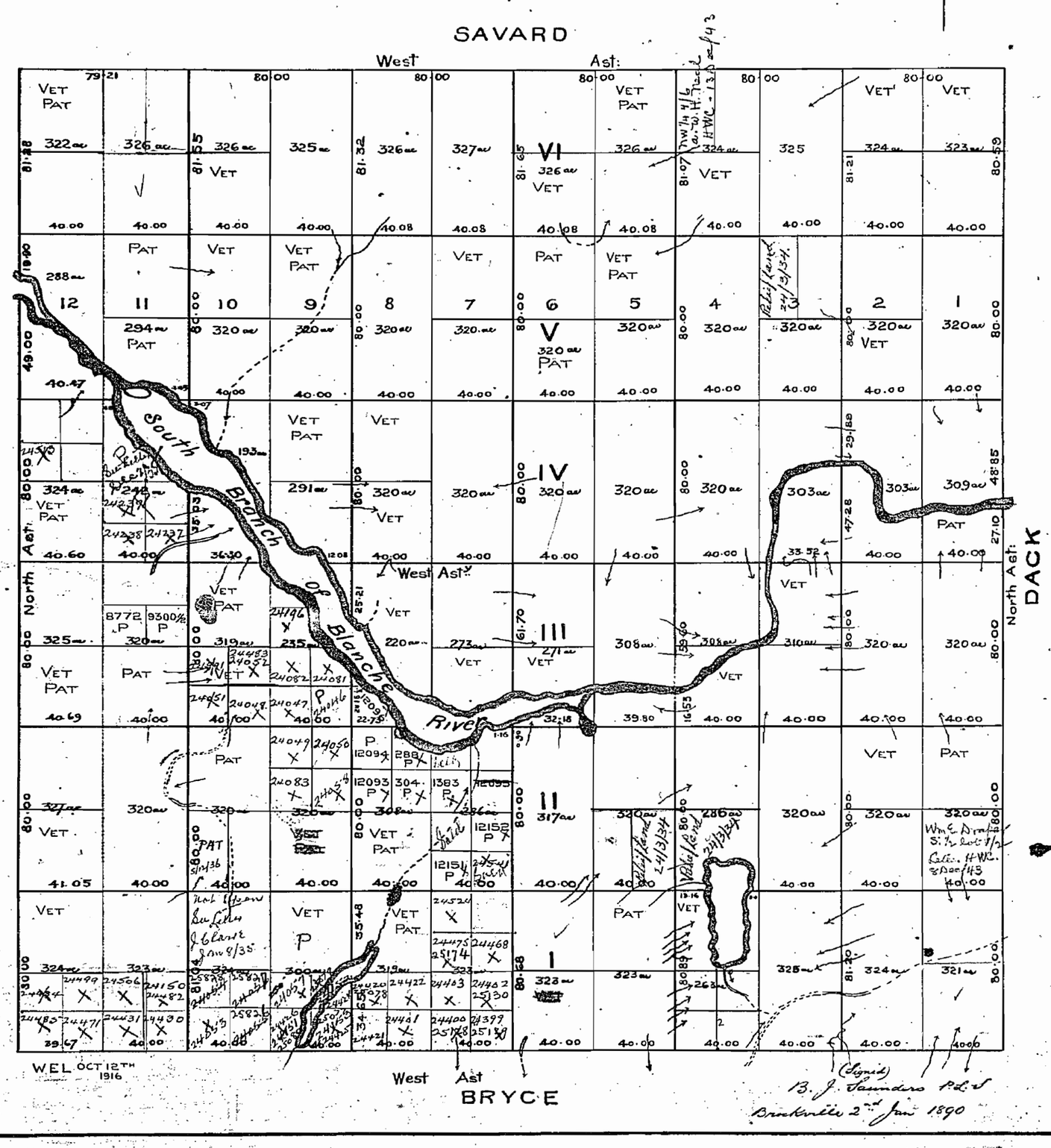

See letter J. E. Mackey - Regional Forester, Bay - of 19 Jan 28/45 re Power privilege on lot. pt. 8 Con. 2 to Hydro Electric Com.

AUG 27 1936 ENGINEERING DIVISION

579

ROBILLARD

District of Timiskaming

Scale - 40 chains — 1 - inch

M-579

SAVARD

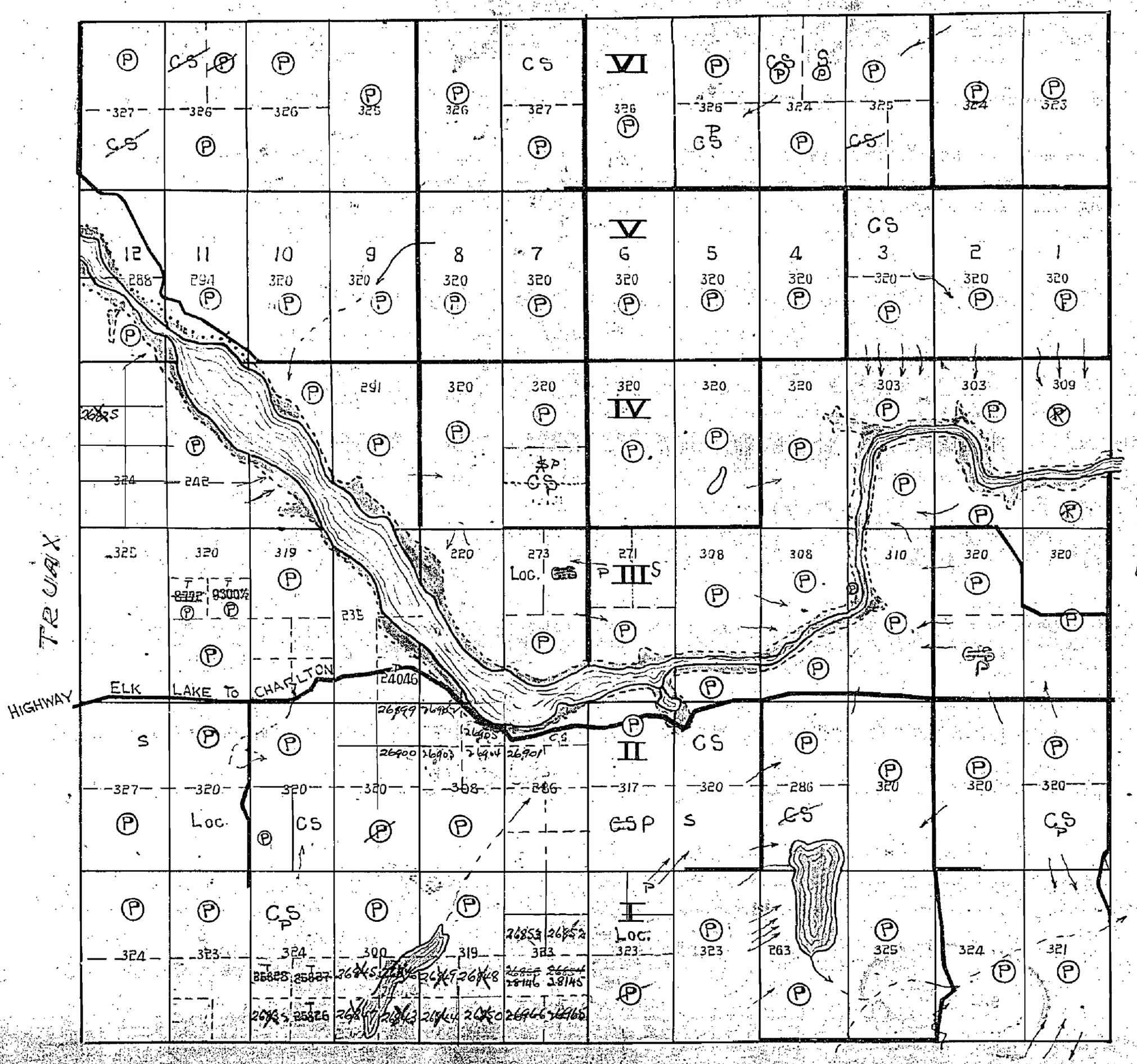

BRYCE

New Sheet 20 Apr 49

579

ROBILLARD TWP M.579

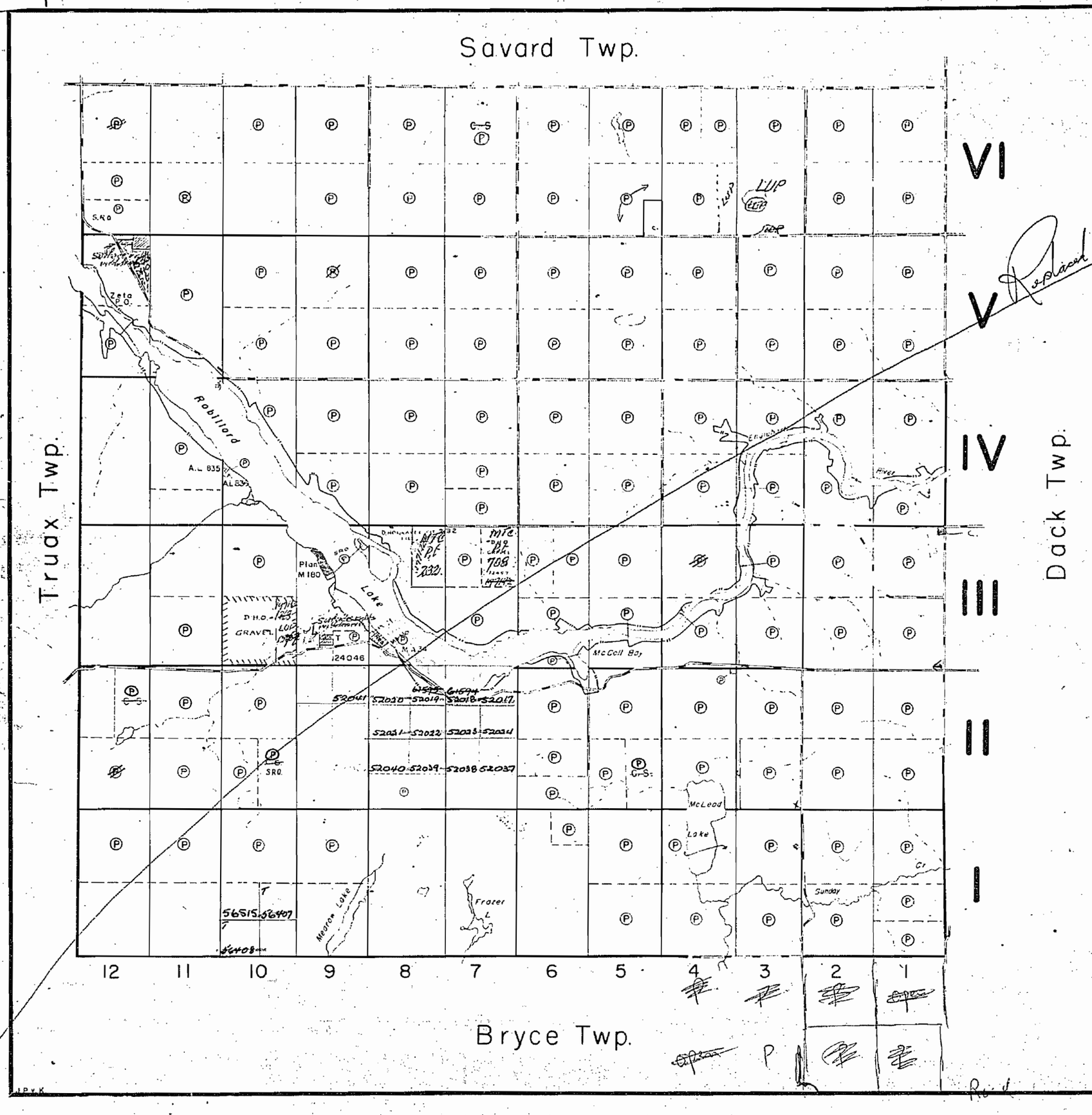

THE TOWNSHIP
OF

ROBILLARD

DISTRICT OF
TIMISKAMING
TIMISKAMING
MINING DIVISION

SCALE: 1-INCH=40 CHAINS

LEGEND

PATENTED LAND	Ⓟ
CROWN LAND SALE	C.S.
LEASES	Ⓛ
LOCATED LAND	Loc.
LICENSE OF OCCUPATION	L.O.
MINING RIGHTS ONLY	M.R.O.
SURFACE RIGHTS ONLY	S.R.O.
ROADS	
IMPROVED ROADS	
KING'S HIGHWAYS	
RAILWAYS	
POWER LINES	
MARSH OR MUSKEG	
MINES	⚒
CANCELLED	C.

NOTES

400' Reserved To Dept. Of Lands & Forest Shown Thus.

Flooding Rights Reserved To Contour 38 Along Shores Of Robillard Lake & Englehart River shown Thus

No. 4

RECEIVED
AUG 2 - 1961
TEMISKAMING
MINING DIVISION

PLAN NO. M.579

DEPARTMENT OF MINES
— ONTARIO —

ROBILLARD TWP.

579

T.157. ROBILLARD TWP.

(3)

THE TOWNSHIP OF ROBILLARD

DISTRICT OF TIMISKAMING

TIMISKAMING MINING DIVISION

SCALE : 1 INCH TO 40 CHAINS

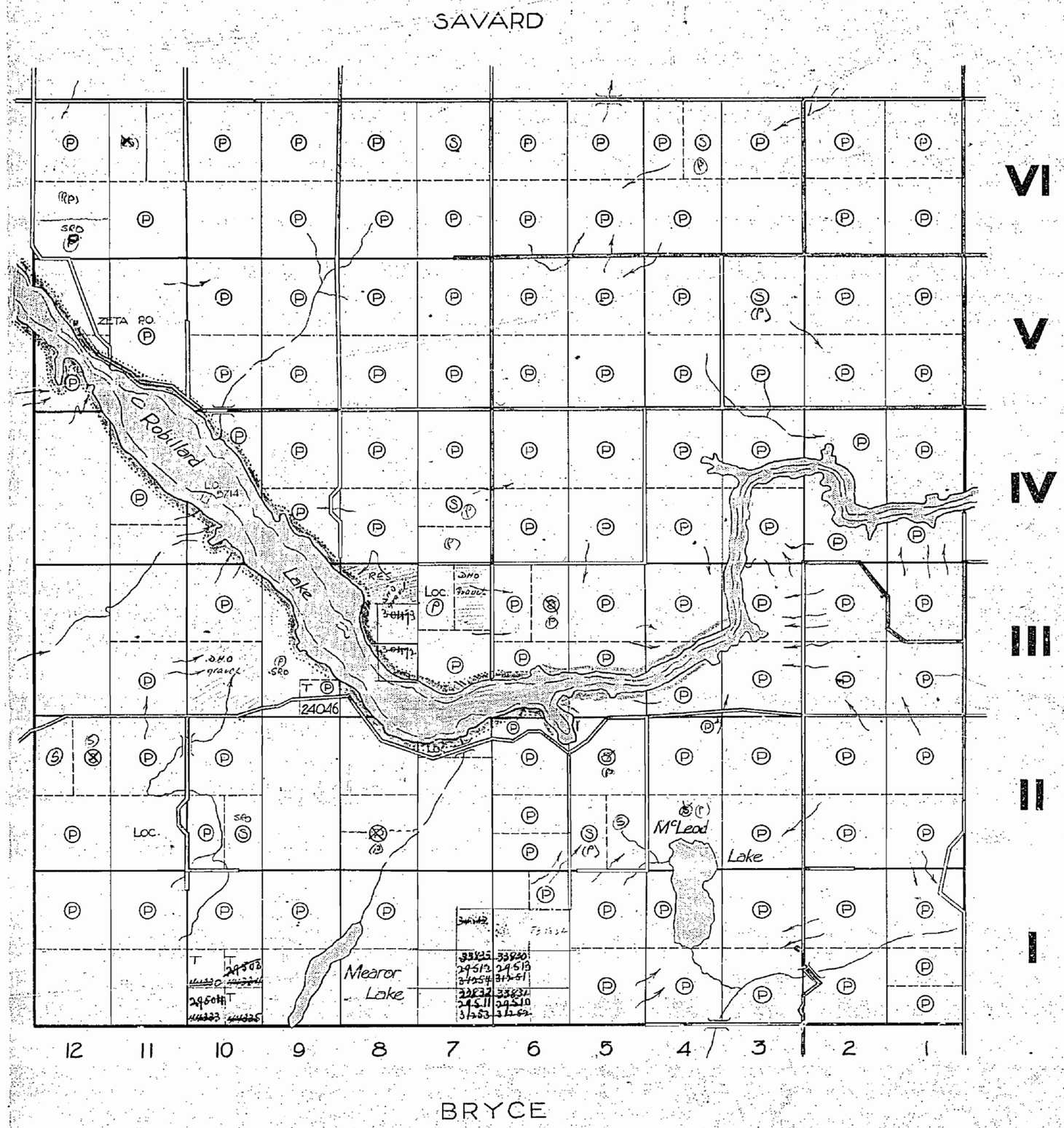

LEGEND

PATENTED LAND	Ⓟ
CROWN LAND SALE	Ⓢ
LICENSE OF OCCUPATION	L.O.
LOCATED LAND	Loc
IMPROVED ROADS	
ROADS	
Reservation 400' of surface	
GRAVEL RES.	RES.

NOTES

Original River bed shown thus

M-579

RECEIVED
APR 20 1949
TEMISKAMING MINING DIVISION

200' reservations on surface by Dept of L & F shown hereon thus

DEPARTMENT OF MINES
ONTARIO

ROBILLARD TWP.

T.157