

ROTTENFISH RIVER - SOUTH PART G-2191

**LEGEND**

HIGHWAY AND ROUTE No.	
OTHER ROADS	
TRAILS	
SURVEYED LINES:	
TOWNSHIPS, BASE LINES, ETC.	
LOTS, MINING CLAIMS, PARCELS, ETC.	
UNSURVEYED LINES:	
LOT LINES	
PARCEL BOUNDARY	
MINING CLAIMS ETC.	
RAILWAY AND RIGHT OF WAY	
UTILITY LINES	
NON-PERENNIAL STREAM	
FLOODING OR FLOODING RIGHTS	
SUBDIVISION OR COMPOSITE PLAN	
RESERVATIONS	
ORIGINAL SHORELINE	
MARSH OR MUSKEG	
MINES	
TRAVERSE MONUMENT	

**DISPOSITION OF CROWN LANDS**

TYPE OF DOCUMENT	SYMBOL
PATENT, SURFACE & MINING RIGHTS	
" SURFACE RIGHTS ONLY	
" MINING RIGHTS ONLY	
LEASE, SURFACE & MINING RIGHTS	
" SURFACE RIGHTS ONLY	
" MINING RIGHTS ONLY	
LICENCE OF OCCUPATION	
ORDER-IN-COUNCIL	
RESERVATION	
CANCELLED	
SAND & GRAVEL	

NOTE: MINING RIGHTS IN PARCELS PATENTED PRIOR TO MAY 8, 1915, VESTED IN ORIGINAL PATENTEE BY THE PUBLIC LANDS ACT, R.S.O. 1970, CHAP. 380, SEC. 63, SUBSEC. 1.

**REFERENCES**

AREAS WITHDRAWN FROM DISPOSITION				
M.R.O. - MINING RIGHTS ONLY				
S.R.O. - SURFACE RIGHTS ONLY				
M. & S. - MINING AND SURFACE RIGHTS				
Description	Order No.	Date	Disposition	File

SCALE: 1 INCH = 40 CHAINS

FEET: 0 1000 2000 4000 6000 8000

METRES: 0 200 1000 2000 (1 KM) (2 KM)

AREA ROTTENFISH RIVER NORTH PART

M.N.R. ADMINISTRATIVE DISTRICT

SIoux LOOKOUT

MINING DIVISION

RED LAKE

LAND TITLES / REGISTRY DIVISION

KENORA (PATRICIA PORTION)

Ministry of Natural Resources

Land Management Branch

Date: JANUARY, 1984

Number: G-2154


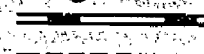




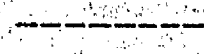
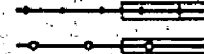





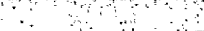



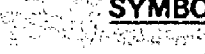
RED LAKE  
MINING DIV.  
RECEIVED  
MAY 1984  
A.M.  
7:00-10:11:23.11:23:45:00

THE INFORMATION  
APPEARS TO  
HAVE BEEN  
OBTAINED  
FROM VARIOUS  
SOURCES AND  
IS NOT  
GUARANTEED  
WISHING TO  
OBTAIN  
SURTITLE  
RECORDS  
NORTHERN  
MINING AND  
ADDITIONAL  
ON THE STATE  
LANDS SHOW














# ROTTENFISH RIVER— NORTH PART G-2154

## LEGEND

HIGHWAY AND ROUTE No.	
OTHER ROADS	
TRAILS	
SURVEYED LINES:	
TOWNSHIPS, BASE LINES, ETC.	
LOTS, MINING CLAIMS, PARCELS, ETC.	
UNSURVEYED LINES:	
LOT LINES	
PARCEL BOUNDARY	
MINING CLAIMS ETC.	
RAILWAY AND RIGHT OF WAY	
UTILITY LINES	
NON-PERENNIAL STREAM	
FLOODING OR FLOODING RIGHTS	
SUBDIVISION OR COMPOSITE PLAN	
RESERVATIONS	
ORIGINAL SHORELINE	
MARSH OR MUSKEG	
MINES	
TRAVERSE MONUMENT	

## DISPOSITION OF CROWN LANDS

TYPE OF DOCUMENT	SYMBOL
PATENT, SURFACE & MINING RIGHTS	
" SURFACE RIGHTS ONLY	
" MINING RIGHTS ONLY	
LEASE, SURFACE & MINING RIGHTS	
" SURFACE RIGHTS ONLY	
" MINING RIGHTS ONLY	
LICENCE OF OCCUPATION	
ORDER-IN-COUNCIL	
RESERVATION	
CANCELLED	
SAND & GRAVEL	

NOTE: MINING RIGHTS IN PARCELS PATENTED PRIOR TO MAY 6, 1913, VESTED IN ORIGINAL PATENTEE BY THE PUBLIC LANDS ACT, R.S.O. 1970, CHAP. 380, SEC. 63, SUBSEC. 1.


## REFERENCES

### AREAS WITHDRAWN FROM DISPOSITION

M.R.O. — MINING RIGHTS ONLY  
S.R.O. — SURFACE RIGHTS ONLY  
M. + S. — MINING AND SURFACE RIGHTS

Description	Order No.	Date	Disposition	File

SCALE 1 INCH = 40 CHAINS



AREA ROTTENFISH RIVER SOUTH PART  
M.N.R. ADMINISTRATIVE DISTRICT  
SIOUX LOOKOUT  
MINING DIVISION  
RED LAKE  
LAND TITLES / REGISTRY DIVISION  
KENORA (PATRICIA PORTION)

Ministry of Natural Resources  
Land Management Branch  
Ontario

Date JANUARY, 1984

Number

G-2191

EAST OF ROTTENFISH LAKE G-2022

WEST OF KIPPEN LAKE G-2253

OPASQUIA PROVINCIAL PARK

Harper Lake

River

Rottenfish

RED LAKE  
MINING DIV.  
RECEIVED  
MAY 1984  
A.M.  
7:00 PM  
1984



DEPARTMENT OF MINES  
— ONTARIO —



3180

ROTTENFISH RIVER—NORTH PART M-3178

AREA OF  
**ROTTENFISH  
RIVER**  
SOUTH PART  
DISTRICT OF  
KENORA  
PATRICIA PORTION  
RED LAKE  
MINING DIVISION  
SCALE: 1-INCH=40 CHAINS

**LEGEND**

PATENTED LAND (P) or  
PATENTED FOR SURFACE RIGHTS ONLY (P.S.)  
LEASES (L.O.)  
LICENSE OF OCCUPATION (L.O.O.)  
CROWN LAND SALE (C.S.)  
LOCATED LAND (Loc.)  
CANCELLED (C.)  
MINING RIGHTS ONLY (M.R.O.)  
SURFACE RIGHTS ONLY (S.R.O.)  
HIGHWAY & ROUTE No. (Hwy. No.)  
ROADS (Rd.)  
TRAILS (Tr.)  
RAILWAYS (Rly.)  
POWER LINES (P.L.)  
MARSH OR MUSKEG (M.)  
MINES (Mn.)  
\*used only with summer resort locations or when space is limited

**NOTES**

400' Surface Rights Reservation Around the Shores of All Lakes and Rivers

RED LAKE  
MINING DIVISION  
**RECEIVED**  
OCT 14 1969  
7:8:9:10:11:12:1:2:3:4:5:6

PLAN NO. **M-3180**

DEPARTMENT OF MINES  
—ONTARIO—

ROTTENFISH RIVER  
M-3180

WEST OF KIPPEN LAKE M-3181

EAST OF ROTTENFISH LAKE M-3007