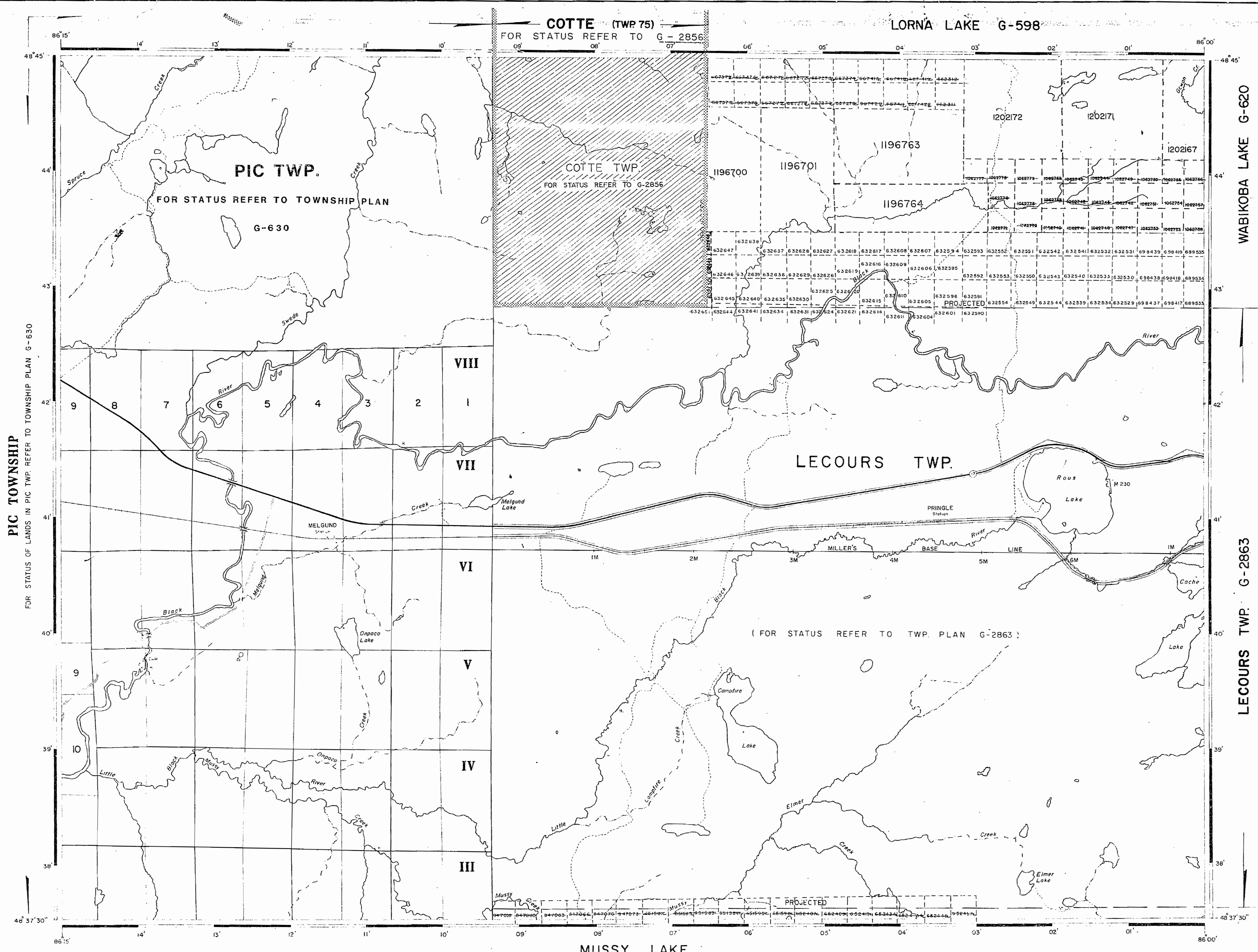


REFERENCES

- RAILWAY**
CANADIAN PACIFIC RAILWAY 1925
- HIGHWAY**
TRANS CANADA HIGHWAY NO 17 FROM TWP. PLAN NO. P-3136 (MA-124), (THROUGH TWP 74-1)
AMENDED PORTIONS SHOWN ON PLAN
- AREAS WITHDRAWN FROM DISPOSITION**
M.R.O. - MINING RIGHTS ONLY
S.R.O. - SURFACE RIGHTS ONLY
M.F.S. - MINING AND SURFACE RIGHTS
- | Description | Order No. | Date | Disposition | File |
|-------------|-----------|------|-------------|------|
| | | | | |

PIC TOWNSHIP
FOR STATUS OF LANDS IN PIC TWP. REFER TO TOWNSHIP PLAN G-630



THE INFORMATION THAT APPEARS ON THIS MAP HAS BEEN COMPILED FROM VARIOUS SOURCES, AND ACCURACY IS NOT GUARANTEED. THOSE WISHING TO STAKE MINING CLAIMS SHOULD CONSULT WITH THE MINING RECORDER, MINISTRY OF NORTHERN DEVELOPMENT AND MINES, FOR ADDITIONAL INFORMATION ON THE STATUS OF THE LANDS SHOWN HEREON.

REFERENCES

- TOPOGRAPHY**
LAKES, RIVERS, ETC., FROM FOREST RESOURCES INVENTORY SHEET NO 486 B6L
- SURVEYS**
EAST BOUNDARY PIC TOWNSHIP BY H WILSON 1873 FIELD NOTE BOOK NO. 1645
BASE LINE EAST OF PIC TOWNSHIP BY FF MILLER O.L.S. 1886, FIELD NOTE BOOK NO. 2404
TOWNSHIP OUTLINES FROM TRAVERSE OF CPR LINE E. STEWART-O.L.S. 15/DEC/1894. PLAN NO. L13-33
- NOTE**
LOT AND CONCESSION LINES SHOWN HEREON ARE PROJECTED FROM THE BEST INFORMATION AVAILABLE, BUT THEIR TRUE POSITION IS NOT GUARANTEED FOR OFFICIAL SURVEY PURPOSES. CONSULT THE ORIGINAL SURVEY PLANS AND FIELD NOTES OF RECORD IN THE DEPARTMENT OF LANDS AND FORESTS, TORONTO
- Robert L. Cole*
R.C. CODE
SURVEYOR GENERAL

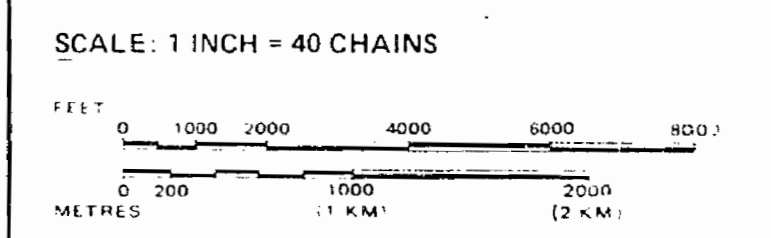
LEGEND

- HIGHWAY AND ROUTE No.
- OTHER ROADS
- TRAILS
- SURVEYED LINES:
 - TOWNSHIPS, BASE LINES, ETC.
 - LOTS, MINING CLAIMS, PARCELS, ETC.
- UNSURVEYED LINES:
 - LOT LINES
 - PARCEL BOUNDARY
 - MINING CLAIMS ETC.
- RAILWAY AND RIGHT OF WAY
- UTILITY LINES
- NON PERENNIAL STREAM
- FLOODING OR FLOODING RIGHTS
- SUBDIVISION OR COMPOSITE PLAN
- RESERVATIONS
- ORIGINAL SHORELINE
- MARSH OR MUSKEG
- MINES
- TRAVERSE MONUMENT

DISPOSITION OF CROWN LANDS

TYPE OF DOCUMENT	SYMBOL
PATENT, SURFACE & MINING RIGHTS	
" SURFACE RIGHTS ONLY	
" MINING RIGHTS ONLY	
LEASE, SURFACE & MINING RIGHTS	
" SURFACE RIGHTS ONLY	
" MINING RIGHTS ONLY	
LICENCE OF OCCUPATION	
ORDER-IN-COUNCIL	
RESERVATION	
CANCELLED	
SAND & GRAVEL	
LAND USE PERMITS FOR COMMERCIAL TOURISM/OUTPOST CAMPS	

NOTE: MINING RIGHTS IN PARCELS PATENTED PRIOR TO MAY 1913, VESTED IN ORIGINAL PATENTEE BY THE PUBLIC LANDS ACT, R.S.O. 1970, CHAP. 380, SEC. 63, SURSECT.



AREA

ROUS LAKE

M.N.R. ADMINISTRATIVE DISTRICT
TERRACE BAY
MINING DIVISION
THUNDER BAY
LAND TITLES / REGISTRY DIVISION
THUNDER BAY

Ministry of Natural Resources
Land Management Branch
Ontario
Feb. 6, 1996

Date: AUGUST 1994 Number: **G-611**

RECEIVED
THUNDER BAY
MINING DIVISION
JUN 29 1994
G-611

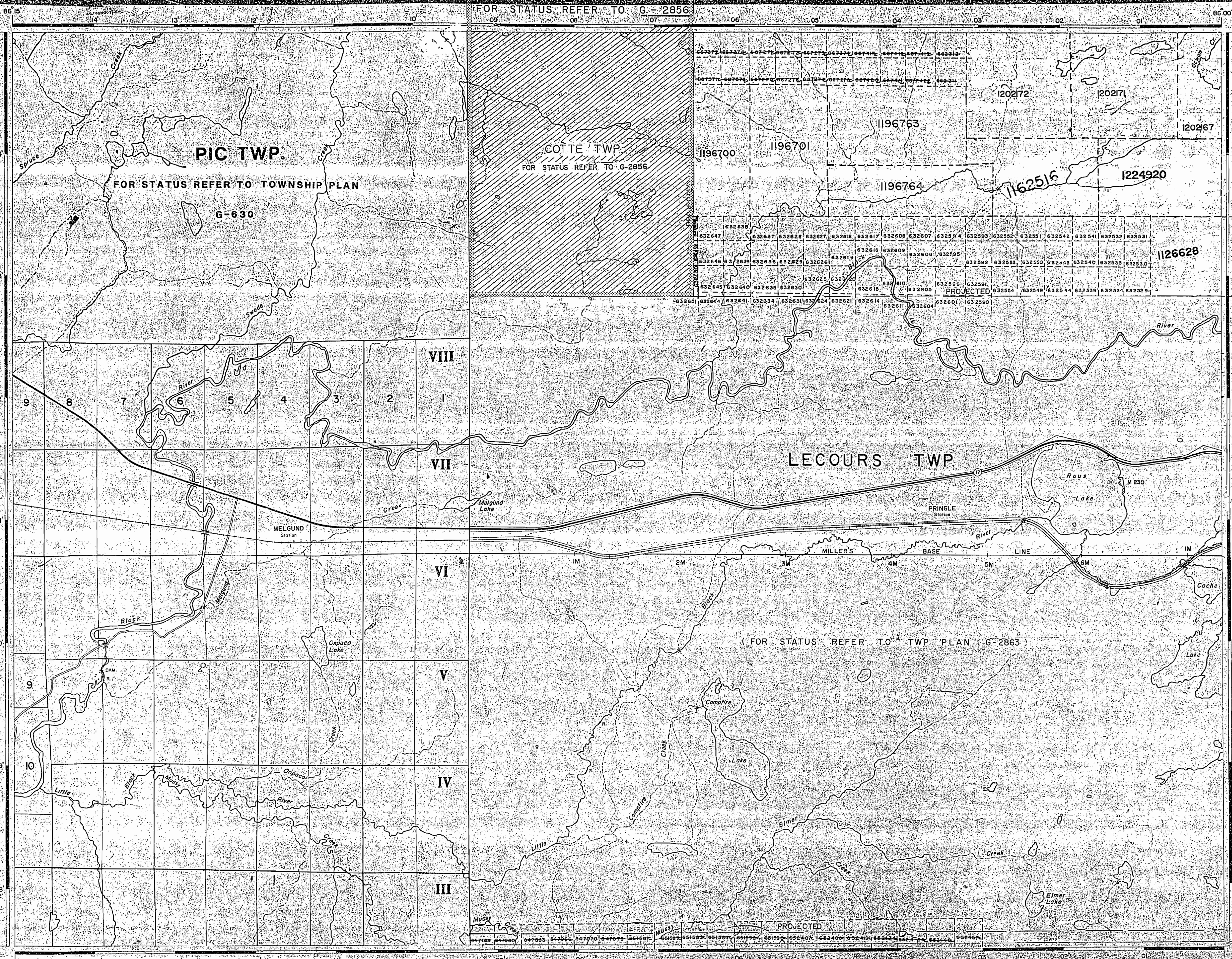
RAILWAY
CANADIAN PACIFIC RAILWAY (100' PLAN) N.R. 115-1

HIGHWAY
TRANS CANADA HIGHWAY NO. 17 FROM D.H.O. PLAN NO. P-3136 (M.A.S. 124-1) THROUGH TWP. 7A-1
AMENDED PORTIONS SHOWN ON PLAN

AREAS WITHDRAWN FROM DISPOSITION

M.R.O.	MINING RIGHTS ONLY	SURFACE RIGHTS ONLY	MINING AND SURFACE RIGHTS
Description	Class No.	Date	Disposition File

PIC TOWNSHIP
FOR STATUS OF LANDS IN PIC TWP REFER TO TOWNSHIP PLAN G-630



WABIKOBA LAKE G-620

LECOURS TWP G-2863

REFERENCES

TOPOGRAPHY
LAKES, RIVERS, ETC. FROM FOREST RESOURCES INVENTORY SHEET NO. 486 861

SURVEYS
EAST BOUNDARY PIC TOWNSHIP BY H. WILSON (273 FIELD NOTE BOOK NO. 1645)
BASE LINE EAST OF PIC TOWNSHIP BY FF. MILLER O.L.S. 1886 FIELD NOTE BOOK NO. 2404
TOWNSHIP OUTLINES FROM TRAVERSE OF CPR. LINE E. STEWART O.L.S. 15/DEC/1894 PLAN NO. L13-33

NOTE
LOT AND CONCESSION LINES SHOWN HEREON ARE PROJECTED FROM THE BEST INFORMATION AVAILABLE BUT THEIR TRUE POSITION IS NOT GUARANTEED FOR OFFICIAL SURVEY PURPOSES, CONSULT THE ORIGINAL SURVEY PLANS AND FIELD NOTES OF RECORD IN THE DEPARTMENT OF LANDS AND FORESTS, TORONTO.

[Signature]
R.G. CODE
SURVEYOR GENERAL

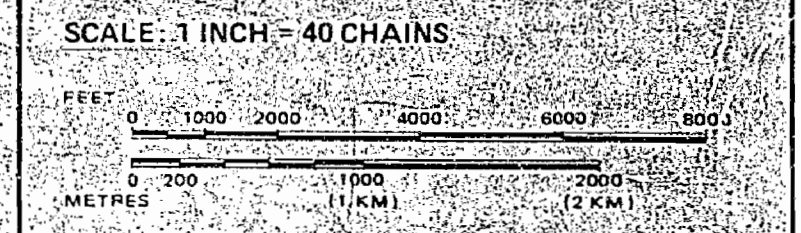
LEGEND

HIGHWAY AND ROUTE NO.	
OTHER ROADS	
TRAILS	
SURVEYED LINES	
TOWNSHIPS, BASE LINES, ETC.	
LOTS, MINING CLAIMS, PARCELS, ETC.	
UNSURVEYED LINES	
LOT LINES	
PARCEL BOUNDARY	
MINING CLAIMS ETC.	
RAILWAY AND RIGHT OF WAY	
UTILITY LINES	
NON-PERENNIAL STREAM	
FLOODING OR FLOODING RIGHTS	
SUBDIVISION OR COMPOSITE PLAN	
RESERVATIONS	
ORIGINAL SHORELINE	
MARSH OR MUSKEG	
MINES	
TRAVERSE MONUMENT	

DISPOSITION OF CROWN LANDS

TYPE OF DOCUMENT	SYMBOL
PATENT SURFACE & MINING RIGHTS	
SURFACE RIGHTS ONLY	
MINING RIGHTS ONLY	
LEASE SURFACE & MINING RIGHTS	
SURFACE RIGHTS ONLY	
MINING RIGHTS ONLY	
LICENCE OF OCCUPATION	
ORDER-IN-COUNCIL	
RESERVATION	
CANCELLED	
SAND & GRAVEL	
LAND USE PERMITS FOR COMMERCIAL TOURISM/OUTPOST CAMPS	

NOTE: MINING RIGHTS IN PARCELS PATENTED PRIOR TO MAY 8, 1913, VESTED IN ORIGINAL PATENTEES BY THE PUBLIC LANDS ACT, R.S.O. 1970, CAP. 186, SEC. 43, SUBSEC. 1.



AREA

ROUS LAKE

M.N.R. ADMINISTRATIVE DISTRICT
TERRACE BAY
MINING DIVISION
THUNDER BAY
LAND TITLES / REGISTRY DIVISION
THUNDER BAY

Ministry of Natural Resources
Land Management Branch

Date: AUGUST, 1984

G-611

THE INFORMATION THAT APPEARS ON THIS MAP HAS BEEN COMPILED FROM VARIOUS SOURCES AND ACCURACY IS NOT GUARANTEED. THOSE WISHING TO STAKE MINING CLAIMS SHOULD CONSULT WITH THE MINING RECORDER, MINISTRY OF NORTHERN DEVELOPMENT AND MINES, FOR ADDITIONAL INFORMATION ON THE STATUS OF THE LANDS SHOWN HEREON.

REFERENCES

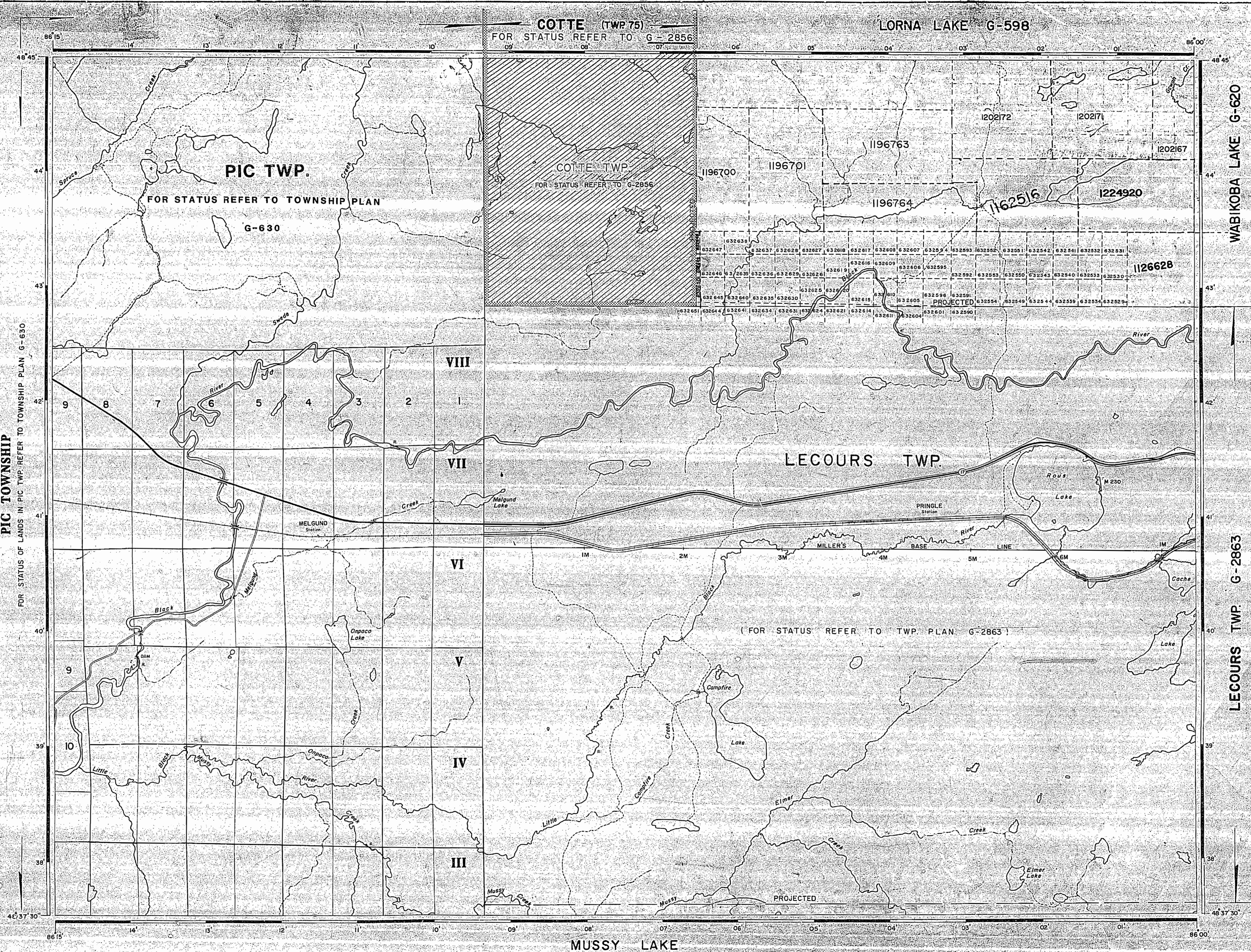
RAILWAY
CANADIAN PACIFIC RAILWAY (100%) PLAN N° N19-1

HIGHWAY
TRANS CANADA HIGHWAY NO. 7 FROM DHD PLAN NO. P-3136 (MA-124) (THROUGH TWP 74.) AMENDED PORTIONS SHOWN ON PLAN.

AREAS WITHDRAWN FROM DISPOSITION

Description	Order No.	Date	Disposition	File
M.R.O. - MINING RIGHTS ONLY				
S.R.O. - SURFACE RIGHTS ONLY				
M.S. - MINING AND SURFACE RIGHTS				

THE INFORMATION THAT APPEARS ON THIS MAP HAS BEEN COMPILED FROM VARIOUS SOURCES AND ACCURACY IS NOT GUARANTEED. THOSE WISHING TO STAKE MINING CLAIMS SHOULD CONSULT WITH THE MINING RECORDER, MINISTRY OF NORTHERN DEVELOPMENT AND MINES FOR ADDITIONAL INFORMATION ON THE STATUS OF THE LANDS SHOWN HEREON.



REFERENCES

TOPOGRAPHY
LAKES, RIVERS, ETC. FROM FOREST RESOURCES INVENTORY SHEET NO. 486 861.

SURVEYS
EAST BOUNDARY PIC TOWNSHIP BY H. WILSON 1673 FIELD NOTE BOOK NO. 1645
BASE LINE EAST OF PIC TOWNSHIP BY F. MILLER O.L.S. 1896 FIELD NOTE BOOK NO. 2404
TOWNSHIP OUTLINES FROM TRAVERSE OF CPR LINE E. STEWART O.L.S. 15/DEC/1894 PLAN NO. L13-33.

NOTE
LOT AND CONCESSION LINES SHOWN HEREON ARE PROJECTED FROM THE BEST INFORMATION AVAILABLE, BUT THEIR TRUE POSITION IS NOT GUARANTEED FOR OFFICIAL SURVEY PURPOSES. CONSULT THE ORIGINAL SURVEY PLANS AND FIELD NOTES OF RECORD IN THE DEPARTMENT OF LANDS AND FORESTS, TORONTO.

James G. Deane
R.G. CODE
SURVEYOR GENERAL


LEGEND

HIGHWAY AND ROUTE No.	
OTHER ROADS	
TRAILS	
SURVEYED LINES:	
TOWNSHIPS, BASE LINES, ETC.	
LOTS, MINING CLAIMS, PARCELS, ETC.	
UNSURVEYED LINES:	
LOT LINES	
PARCEL BOUNDARY	
MINING CLAIMS ETC.	
RAILWAY AND RIGHT OF WAY	
UTILITY LINES	
NON-PERENNIAL STREAM	
FLOODING OR FLOODING RIGHTS	
SUBDIVISION OR COMPOSITE PLAN	
RESERVATIONS	
ORIGINAL SHORELINE	
MARSH OR MUSKEG	
MINES	
TRAVERSE MONUMENT	

DISPOSITION OF CROWN LANDS

TYPE OF DOCUMENT	SYMBOL
PATENT, SURFACE & MINING RIGHTS	
SURFACE RIGHTS ONLY	
MINING RIGHTS ONLY	
LEASE, SURFACE & MINING RIGHTS	
SURFACE RIGHTS ONLY	
MINING RIGHTS ONLY	
LICENCE OF OCCUPATION	
ORDER-IN-COUNCIL	
RESERVATION	
CANCELLED	
SAND & GRAVEL	
LAND USE PERMITS FOR COMMERCIAL TOURISM/OUTPOST CAMPS	

NOTE: MINING RIGHTS IN PARCELS PATENTED PRIOR TO MAY 6, 1913, VESTED IN ORIGINAL PATENTEE BY THE PUBLIC LANDS ACT, R.S.O. 1970, CHAP. 380, SEC. 63, SUBSEC. 1.



AREA

ROUS LAKE

M.N.R. ADMINISTRATIVE DISTRICT
TERRACE BAY
MINING DIVISION
THUNDER BAY
LAND TITLES / REGISTRY DIVISION
THUNDER BAY

Ministry of Natural Resources
Land Management Branch

Date: AUGUST 1984 Number: **G-611**

TWP. 75

ROUS LAKE AREA
M1602

1949

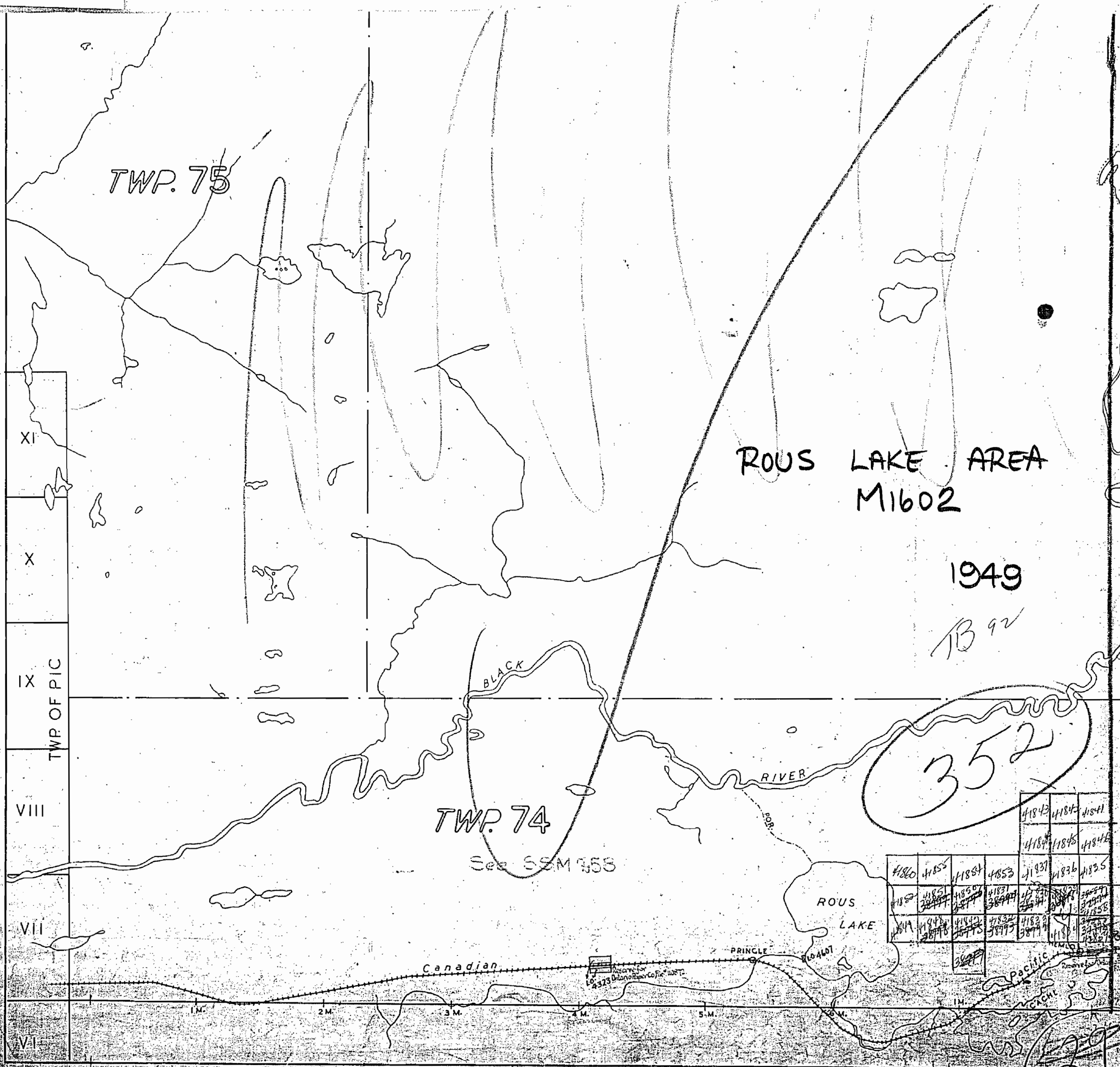
1392

352

TWP. 74

See SSM 958

41860	41855	41854	41853	41831	41836	41835
41852	41851	41850	41849	41848	41847	41846
41844	41843	41842	41841	41840	41839	41838
41837	41836	41835	41834	41833	41832	41831
41830	41829	41828	41827	41826	41825	41824
41823	41822	41821	41820	41819	41818	41817
41816	41815	41814	41813	41812	41811	41810
41809	41808	41807	41806	41805	41804	41803
41802	41801	41800	41799	41798	41797	41796



Canadian

PRINGLE

ROUS LAKE

PACIFIC

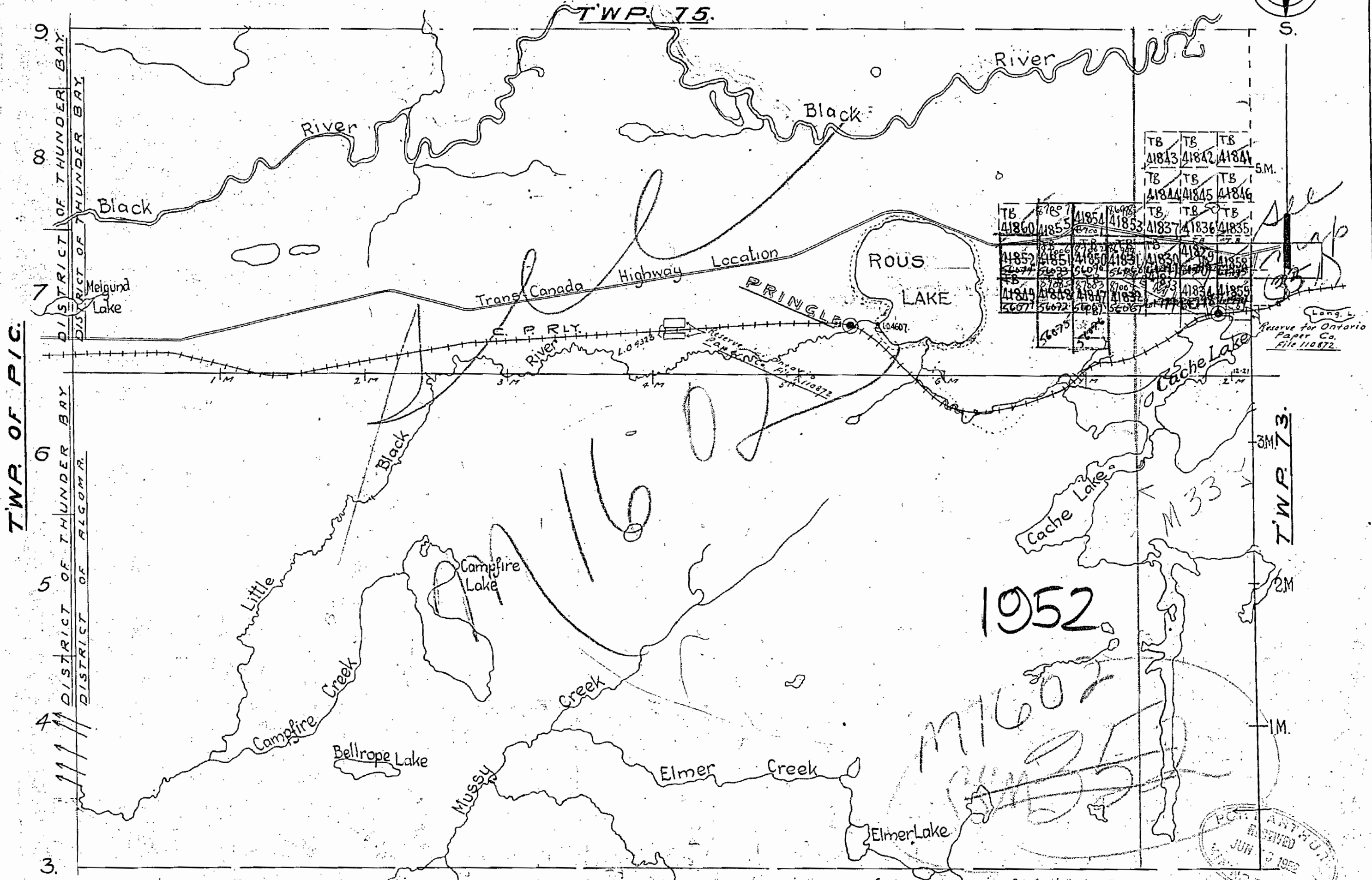
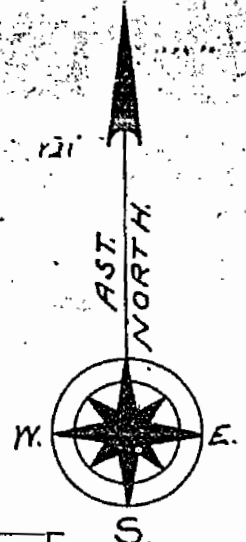
Handwritten signature or initials in a circle.

RECEIVED
JUN 13 1952
MINING DIVISION

PLAN OF TWP. 74.

MINING DIVISIONS OF PORT ARTHUR - SAULT STE MARIE. DISTRICTS OF THUNDER BAY - ALGOMA.

Scale, 40 chains to an inch.



1952

M1602

NOTE That part of the Twp situated North of the C.P.Ry. Track lies in Thunder Bay District South Algoma

Surface Reservations 200' wide by Dept. of L. & F. shown hereon thus

RECEIVED
JUN 13 1952
MINING DIVISION

AREA OF
ROUS LAKE
AND PART
TWP. 74
DISTRICT OF
THUNDER BAY-ALGOMA

PORT ARTHUR-SAULT STE. MARIE
MINING DIVISION

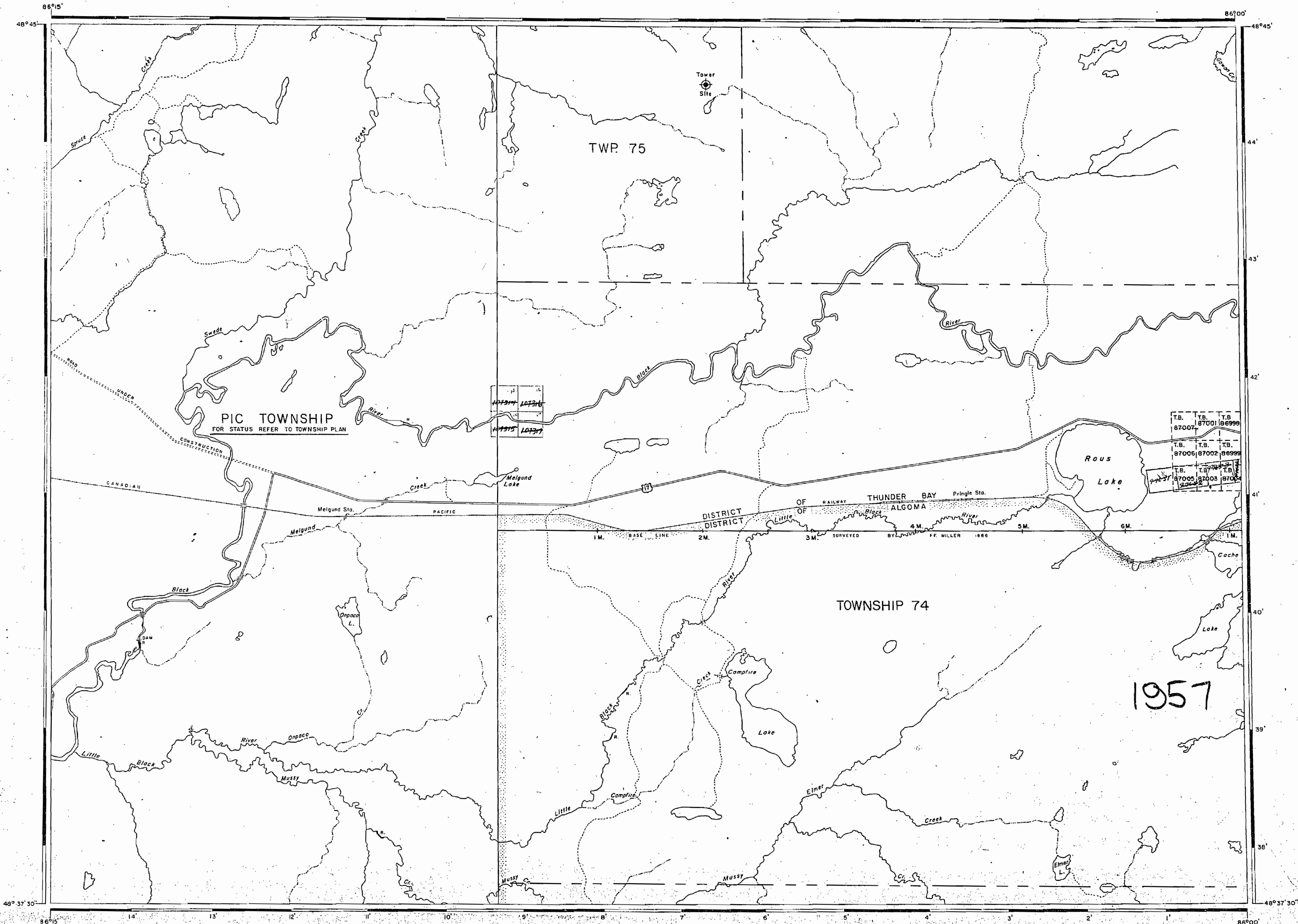
SCALE: 1-INCH = 40 CHAINS

LEGEND

PATENTED LAND	⊙
CROWN LAND SALE	C.S.
LEASES	⊕
LOCATED LAND	Loc.
LICENSE OF OCCUPATION	L.O.
MINING RIGHTS ONLY	M.R.O.
SURFACE RIGHTS ONLY	S.R.O.
ROADS	—
IMPROVED ROADS	—
KING'S HIGHWAYS	—
RAILWAYS	—
POWER LINES	—
MARSH OR MUSKEG	—
MINES	—
CANCELLED	C.

NOTES

400' Reserve around all lakes & rivers to
Dept. of Lands & Forests.



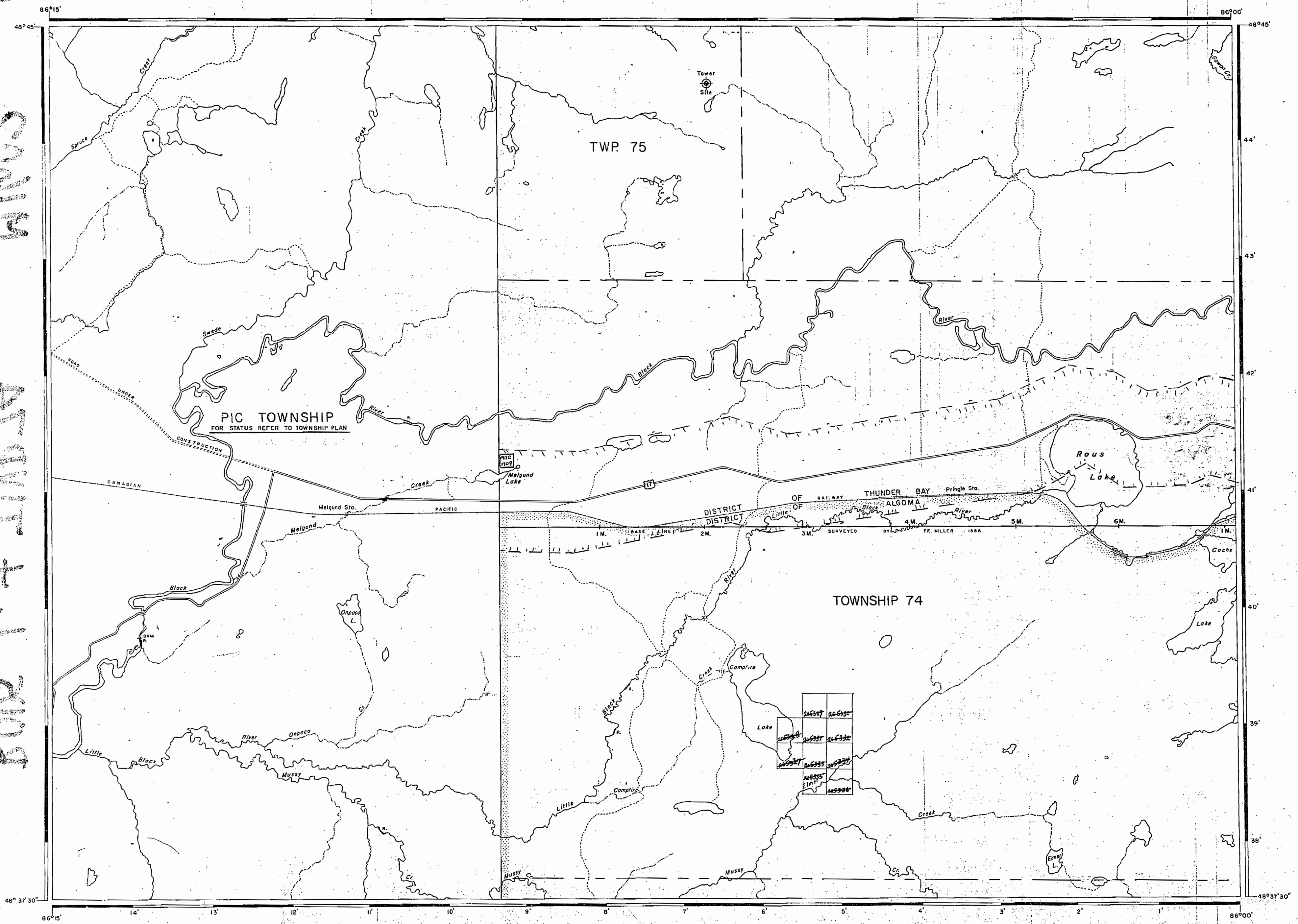
1957

PLAN NO. **M-1602**

DEPARTMENT OF MINES
— ONTARIO —

1602

1602
1400
1500
1600
1700
1800
1900
2000
2100
2200
2300
2400
2500
2600
2700
2800
2900
3000
3100
3200
3300
3400
3500
3600
3700
3800
3900
4000
4100
4200
4300
4400
4500
4600
4700
4800
4900
5000
5100
5200
5300
5400
5500
5600
5700
5800
5900
6000
6100
6200
6300
6400
6500
6600
6700
6800
6900
7000
7100
7200
7300
7400
7500
7600
7700
7800
7900
8000
8100
8200
8300
8400
8500
8600
8700
8800
8900
9000
9100
9200
9300
9400
9500
9600
9700
9800
9900
10000



AREA OF
ROUS LAKE
 AND PART
 TWP. 74
 DISTRICT OF
 THUNDER BAY-ALGOMA

PORT ARTHUR-SAULT STE. MARIE
 MINING DIVISION
 SCALE: 1-INCH = 40 CHAINS

LEGEND

PATENTED LAND	Ⓟ
CROWN LAND SALE	C.S.
LEASES	Ⓛ
LOCATED LAND	Loc
LICENSE OF OCCUPATION	L.O.
MINING RIGHTS ONLY	M.R.O.
SURFACE RIGHTS ONLY	S.R.O.
ROADS	—
IMPROVED ROADS	—
KING'S HIGHWAYS	—
RAILWAYS	—
POWER LINES	—
MARSH OR MUSKEG	—
MINES	Ⓧ
CANCELLED	C.

NOTES
 400' Reserve around all lakes & rivers to
 Dept. of Lands & Forests.

*S.R.O. withdrawn
 (Land Roll Twp 74) 11/6/02*

PLAN NO. **M-1602**
 DEPARTMENT OF MINES
 - ONTARIO -

act

486861

AREA OF
ROUS LAKE
AND PART
LECOEUR TP.
(Tp. 74)
DISTRICT OF
THUNDER BAY

THUNDER BAY - SAULT STE. MARIE
MINING DIVISION

SCALE: 1-INCH 40 CHAINS

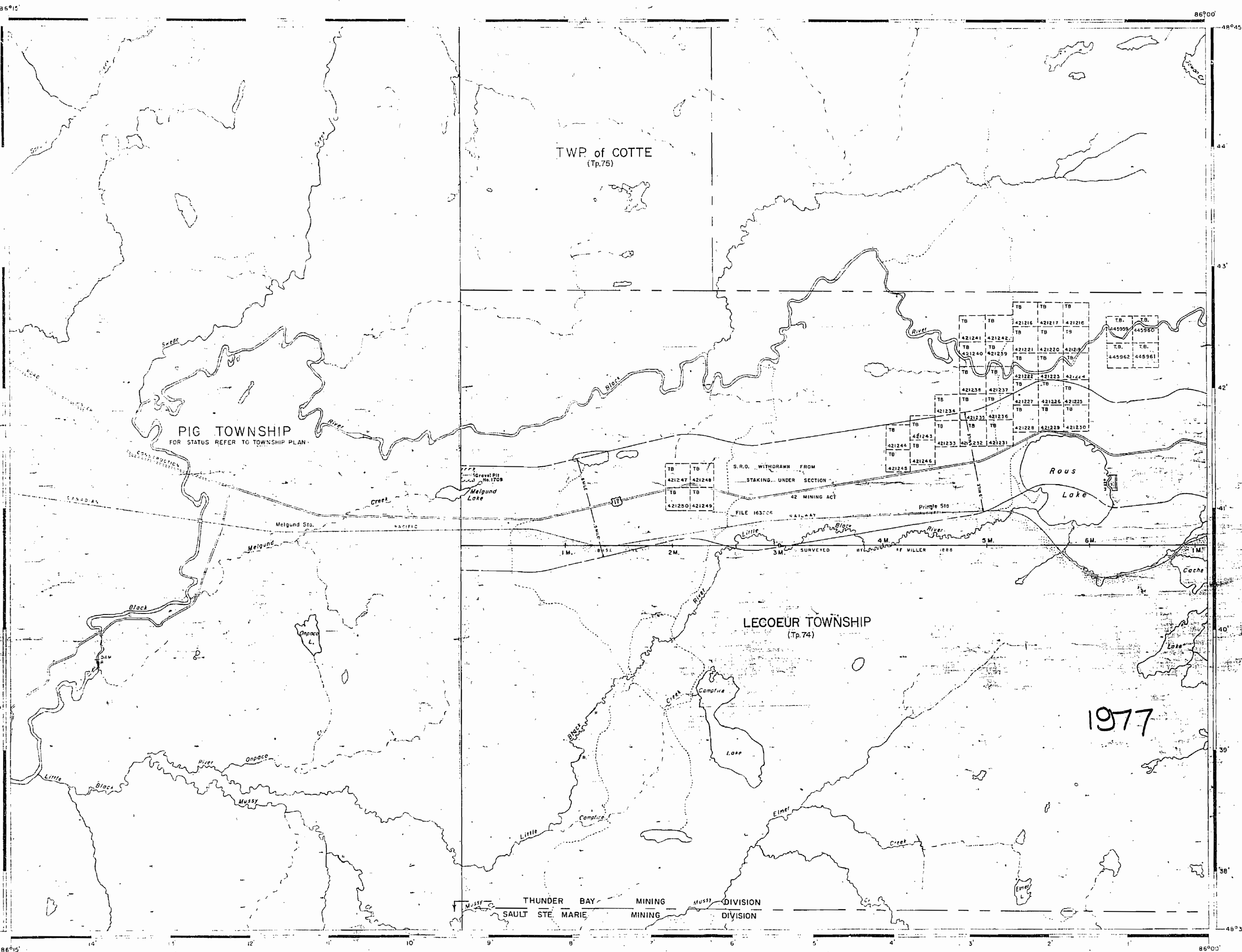
LEGEND

- PATENTED LAND (P)
- CROWN LAND SALE C.S.
- LEASES (L)
- LOCATED LAND Loc
- LICENSE OF OCCUPATION L.O.
- MINING RIGHTS ONLY -M.R.O.
- SURFACE RIGHTS ONLY S.R.O.
- ROADS [Symbol]
- IMPROVED ROADS [Symbol]
- KING'S HIGHWAYS [Symbol]
- RAILWAYS [Symbol]
- POWER LINES [Symbol]
- MARSH OR MUSKEG [Symbol]
- MINES [Symbol]
- CANCELLED [Symbol]

NOTES

400' Reserve around all lakes & rivers to
Dept. of Lands & Forests.

* DO NOT ISSUE ANY QUARRIES PERMITS
WITHOUT CLEARING WITH RESIDENT GEOLOGIST



THUNDER BAY MINING DIVISION
SAULT STE. MARIE MINING DIVISION

TERRACE BAY DIST. REF. 21/17
NATIONAL TOPOGRAPHIC SERIES 42C9

PLAN NO **M-1602**

MINISTRY OF NATURAL RESOURCES
SURVEYS AND MAPPING BRANCH