

TOWNSHIP
OF

Q.2423 ~~M.1482~~

ONTARIO

MINISTRY OF NATURAL RESOURCES

SURVEYS AND MAPPING BRANCH


RUNNING

(TP. 24 R. 15)

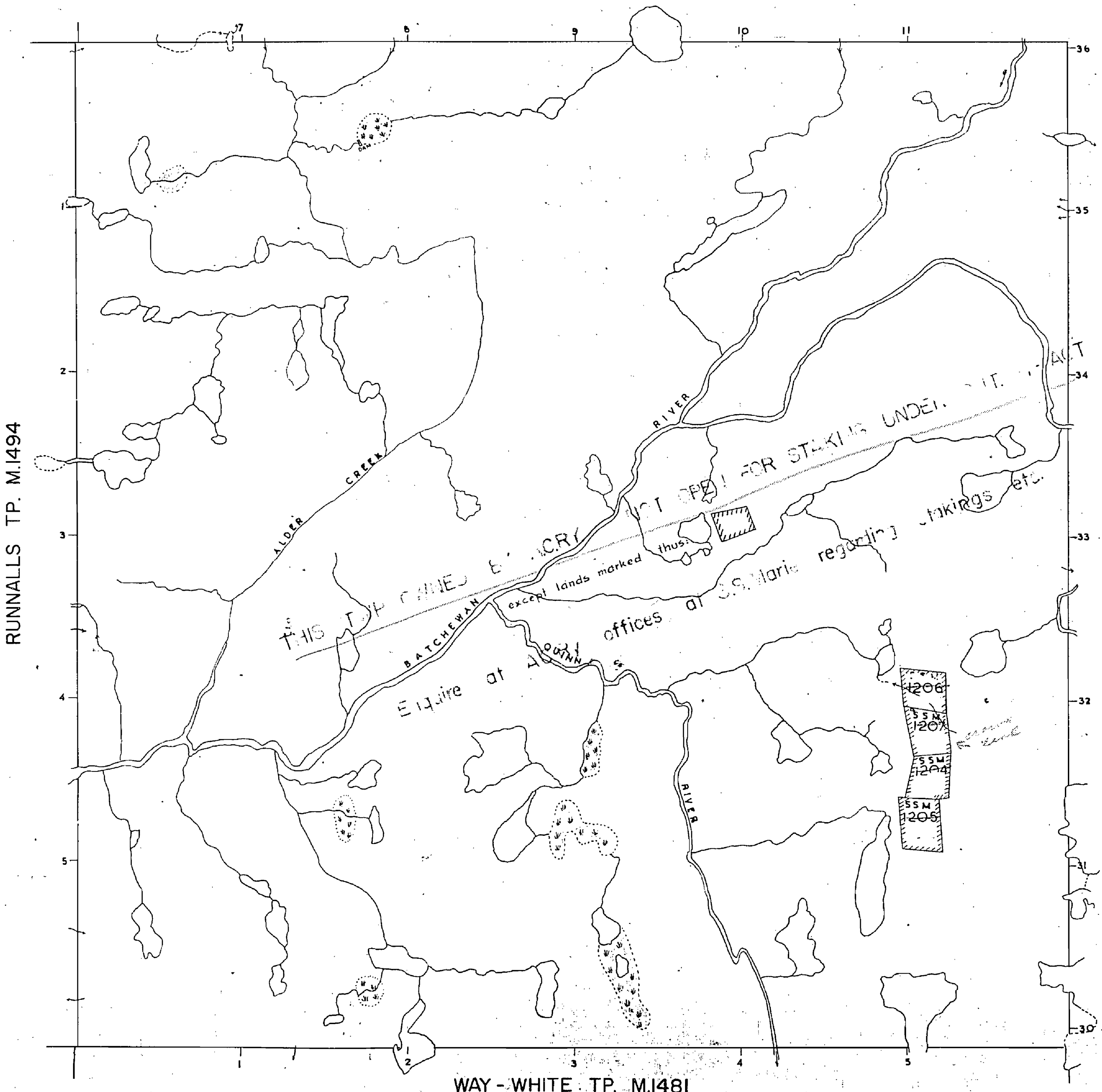
Sault Ste. Marie Mining Division

DISTRICT OF ALGOMA

Scale 40 Chains 1 Inch



MCPARLAND TP. M.1483



WAY - WHITE TP. M.1481

400' SURFACE RIGHTS RESERVATION AROUND ALL LAKES & RIVERS

A.C. & H.B. Ry. LAND GRANT

Twp. 24 R. 15

Replaced by mylar Aug 31/84

G.S.

MINISTRY OF NATURAL RESOURCES
SURVEYS AND MAPS BRANCH

RUNNING


(TP. 24 R. 15)

Sault Ste. Marie Mining Division

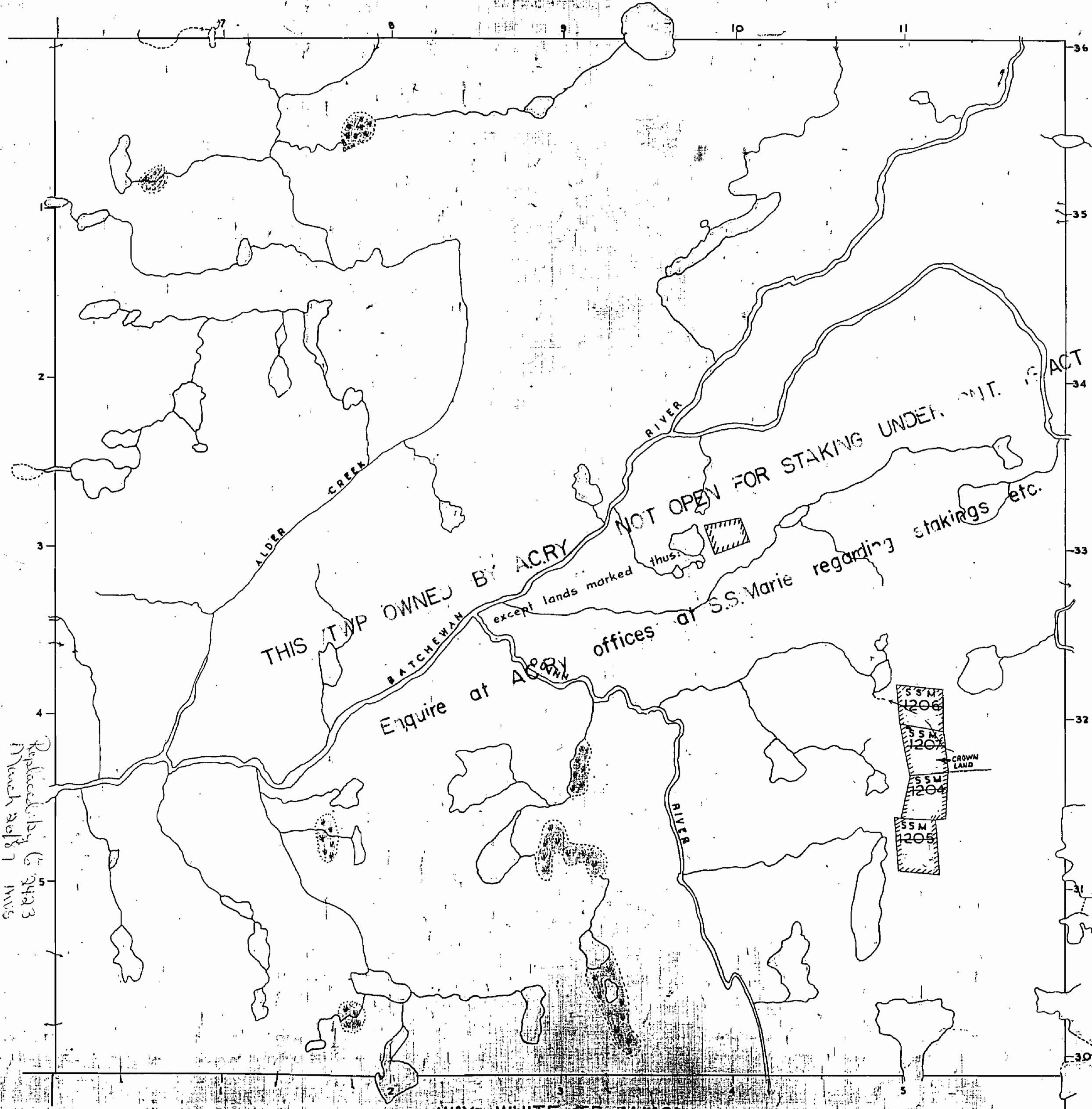
DISTRICT OF ALGOMA

Scale 40 Chains 1 inch

MCPARLAND TP. M.1483



RUNNALLS TP. M.1494



SCHEMBRI TP. M.1474

WAY-WHITE TP. M.1481

400' SURFACE RIGHTS RESERVATION AROUND ALL LAKES & RIVERS

A.C. & H.B. Ry. LAND GRANT
Twp. 24 R. 15

REFERENCES

AREAS WITHDRAWN FROM DISPOSITION


M.R.O. – MINING RIGHTS ONLY

S.R.O. – SURFACE RIGHTS ONLY

M.+ S. – MINING AND SURFACE RIGHTS

Description	Order No.	Date	Disposition	File
-------------	-----------	------	-------------	------

THIS TOWNSHIP OWNED BY ALGOMA CENTRAL RAILWAY NOT OPEN FOR STAKING UNDER ONTARIO MINING ACT. EXCEPT LANDS MARKED THUS:

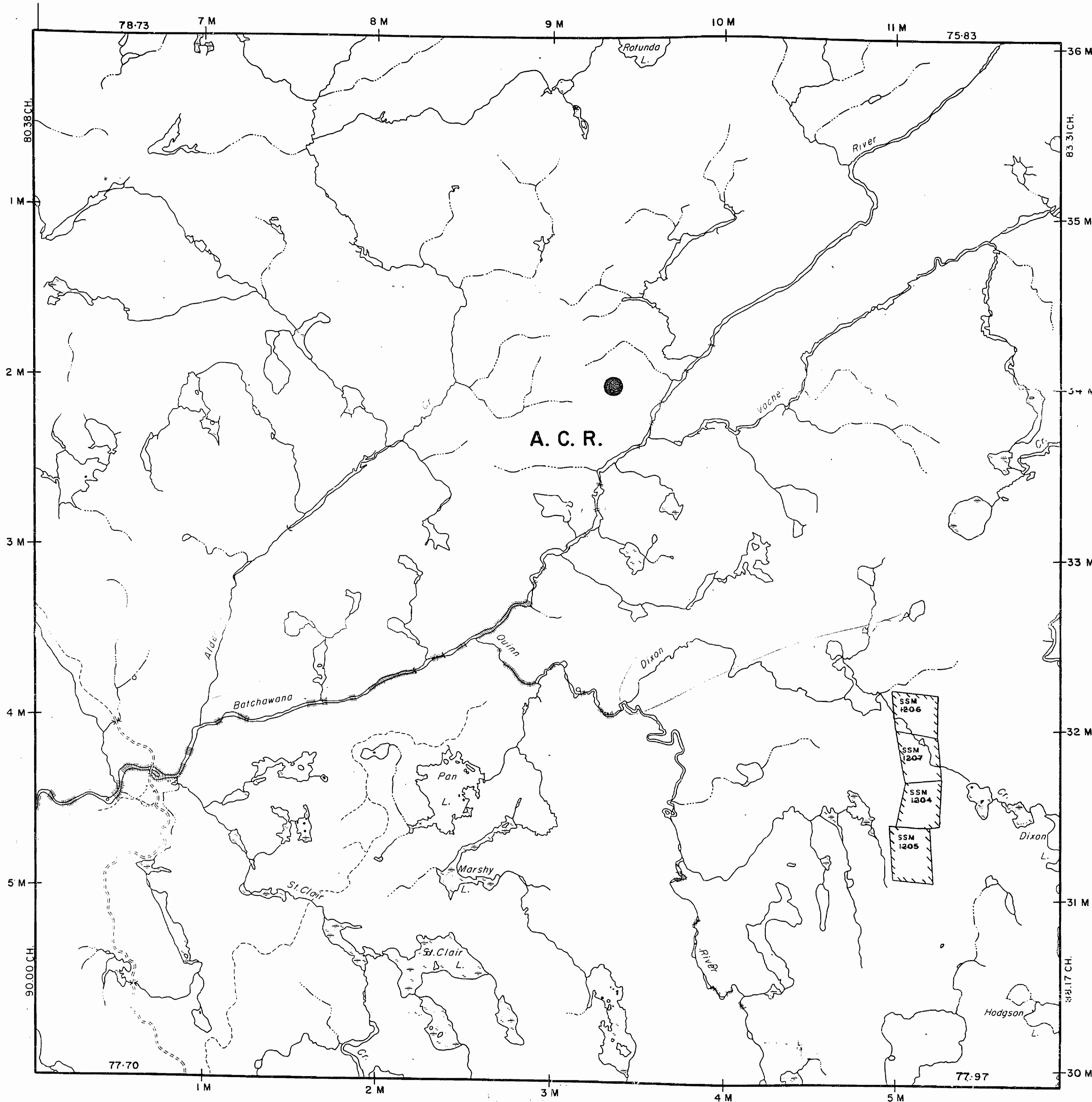


McPARLAND TWP.

RUNNALLS TWP.

SCHEMBRI TWP.

WAY-WHITE TWP.



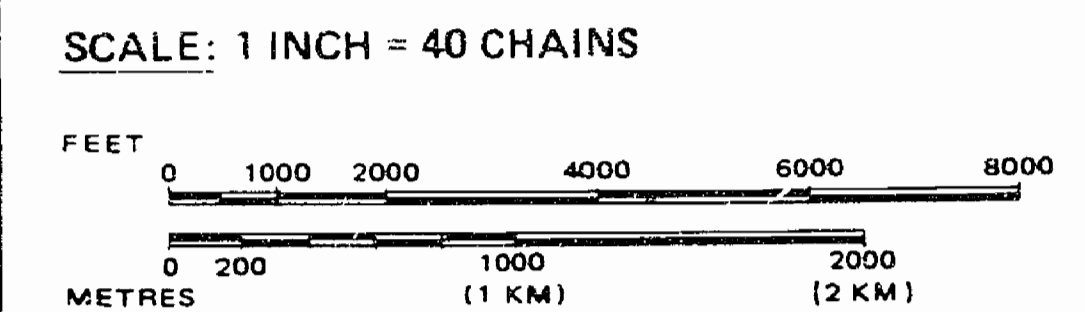
LEGEND

HIGHWAY AND ROUTE No.	
OTHER ROADS	
TRAILS	
SURVEYED LINES:	
TOWNSHIPS, BASE LINES, ETC.	
LOTS, MINING CLAIMS, PARCELS, ETC.	
UNSURVEYED LINES:	
LOT LINES	
PARCEL BOUNDARY	
MINING CLAIMS ETC.	
RAILWAY AND RIGHT OF WAY	
UTILITY LINES	
NON-PERENNIAL STREAM	
FLOODING OR FLOODING RIGHTS	
SUBDIVISION OR COMPOSITE PLAN	
RESERVATIONS	
ORIGINAL SHORELINE	
MARSH OR MUSKEG	
MINES	
TRAVERSE MONUMENT	

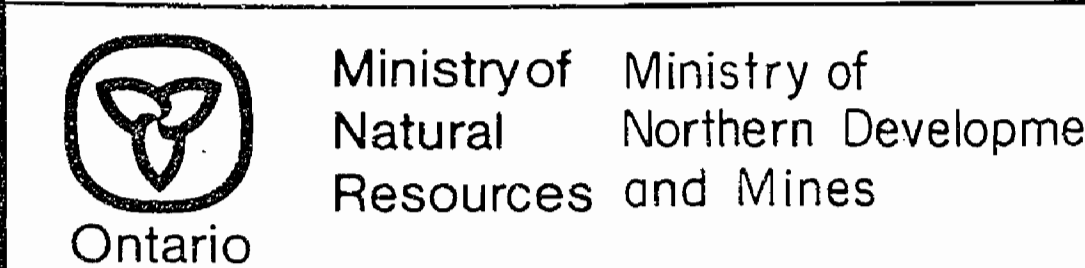
DISPOSITION OF CROWN LANDS

TYPE OF DOCUMENT	SYMBOL
PATENT SURFACE & MINING RIGHTS	
" SURFACE RIGHTS ONLY	
" MINING RIGHTS ONLY	
LEASE SURFACE & MINING RIGHTS	
" SURFACE RIGHTS ONLY	
" MINING RIGHTS ONLY	
LICENCE OF OCCUPATION	
ORDER-IN-COUNCIL	
RESERVATION	
CANCELLED	
SAND & GRAVEL	

NOTE: MINING RIGHTS IN PARCELS PATENTED PRIOR TO MAY 6, 1913, VESTED IN ORIGINAL PATENTEE BY THE PUBLIC LANDS ACT, R.S.O. 1970, CHAP. 380, SEC. 63, SUBSEC. 1



TOWNSHIP
RUNNING
M.N.R. ADMINISTRATIVE DISTRICT
WAWA
MINING DIVISION
SAULT STE. MARIE
LAND TITLES / REGISTRY DIVISION
ALGOMA



Date JANUARY, 1987
Number **G-2423**

Replaced by data base - Feb. 12/88 CK



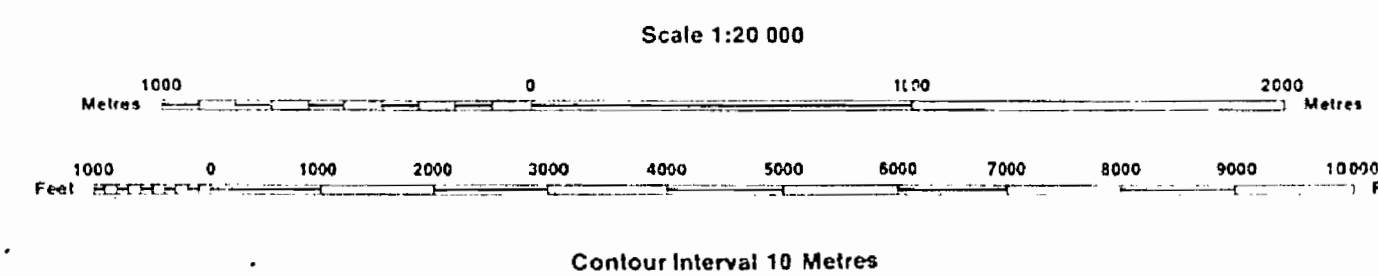
INDEX TO LAND DISPOSITION

PLAN
2423
TOWNSHIP

RUNNING

M.I.R. ADMINISTRATIVE DISTRICT

WAWA
MINING DIVISION
SAULT STE. MARIE
LAND TITLES/REGISTRATION DIVISION
ALGOMA



AREAS WITHDRAWN FROM DISPOSITION


MRO - Mining Rights Only
SRO - Surface Rights Only
M + S - Mining and Surface Rights

Description Order No. Date Disposition File

SYMBOLS

Boundary	
Township, Meridian, Baseline	—
Road allowance; surveyed	—
shoreline	—
Lot/Concession; surveyed	—
unsurveyed	—
Parcel; surveyed	—
unsurveyed	—
Right-of-way; road	—
railway	—
utility	—
Reservation	—
Cliff, Pit, Pile	—
Contour	—
Interpolated	—
Approximate	—
Depression	—
Control point (horizontal)	—
Flooded land	—
Mine head frame	—
Pipeline (above ground)	—
Railway; single track	—
double track	—
abandoned	—
Road; highway, county, township	—
access	—
trail, bush	—
Shoreline (original)	—
Transmission line	—
Wooded area	—

NOTE:

THIS TOWNSHIP OWNED BY ALGOMA CENTRAL
RAILWAY NOT OPEN FOR STAKING UNDER
ONTARIO MINING ACT, EXCEPT LANDS MARKED
THUS: 

DISPOSITION OF CROWN LANDS

Patent		
Surface & Mining Rights	○	THE INFORMATION THAT APPEARS ON THIS MAP HAS BEEN COMPILED FROM VARIOUS SOURCES, AND ACCURACY IS NOT GUARANTEED. THOSE WISHING TO STAKE MINING CLAIMS SHOULD CONSULT WITH THE MINING RECORDER, MINISTRY OF NORTHERN DEVELOPMENT AND MINES, FOR ADDITIONAL INFORMATION ON THE STATUS OF THE LANDS SHOWN HEREON.
Surface Rights Only	○	
Mining Rights Only	○	
Lease		
Surface & Mining Rights	■	
Surface Rights Only	■	
Mining Rights Only	■	
Licence of Occupation	▼	
Order-in-Council	OC	
Cancelled	○	
Reservation	○	
Sand & Gravel	○	

The 1982 Magnetic Bearing
Approx. 4.2% Annual Change
Increasing 22

DATE OF ISSUE

FEB 12 1986

SAULT STE. MARIE
RECORDS OFFICE

1482

5841 M. 21 R. 14 S. 1485

Twp 24 R. 15
Map 539

Office
Map.

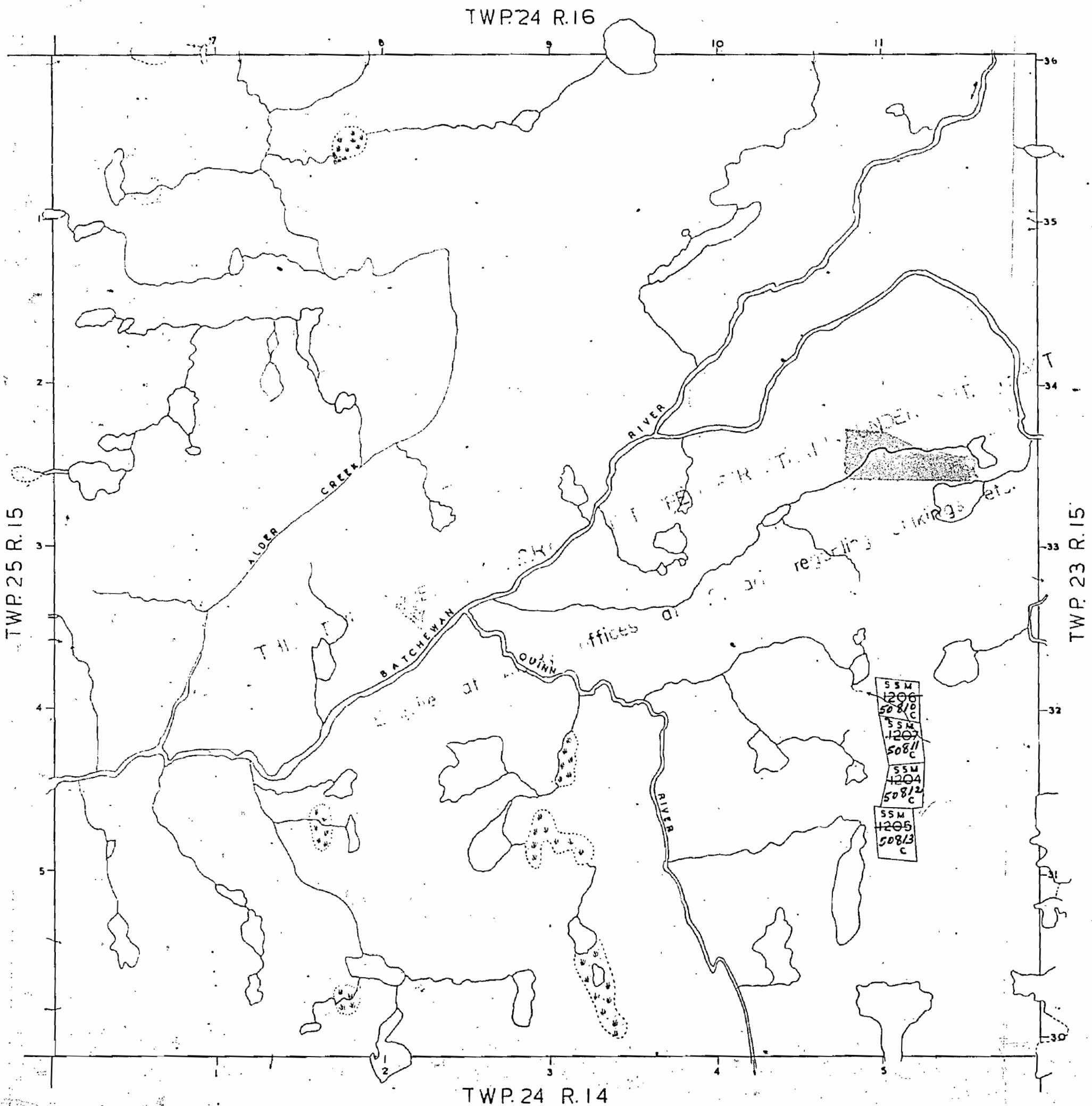
(RUNNING)
TWP. 24 RANGE 15

Sault Ste. Marie Mining Division

DISTRICT OF ALGOMA

Scale 40 Chains 1 Inch

M. 1482



A.C. & H.B. Ry. LAND GRANT
Twp. 24 R. 15

G.S.

M. 22

1482-

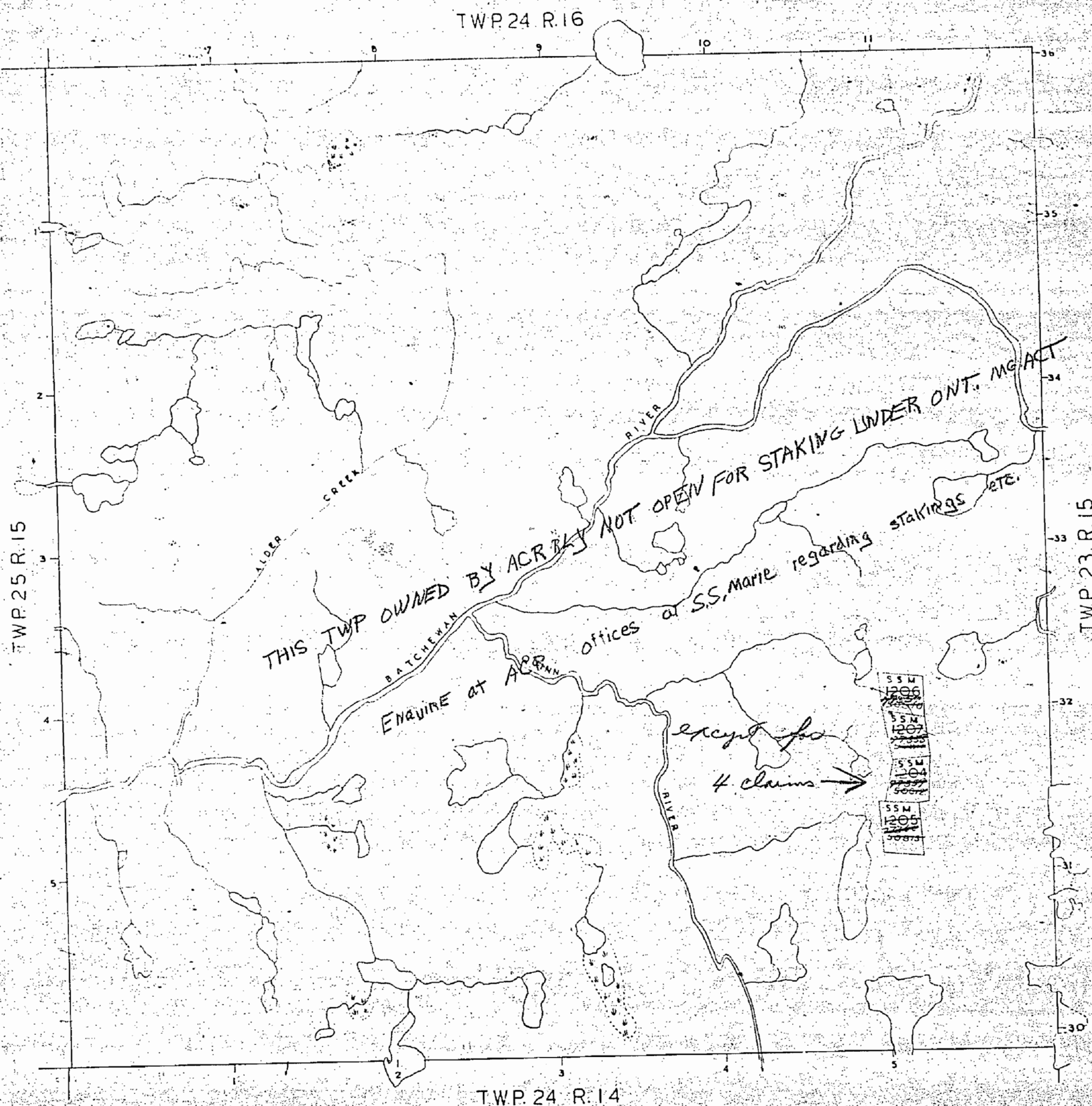
M. 1482

TWP. 24 RANGE 15

Sault Ste. Marie Mining Division (RUNNING)

DISTRICT OF ALGOMA

Scale 40 Chains = 1 Inch



A.C. & H.B. Ry. LAND GRANT
Twp. 24 R. 15

C.S.

1482

TWP 24 R. 15 M. 1482

Twp 24 R. 15
Map 5.39

Office
map.

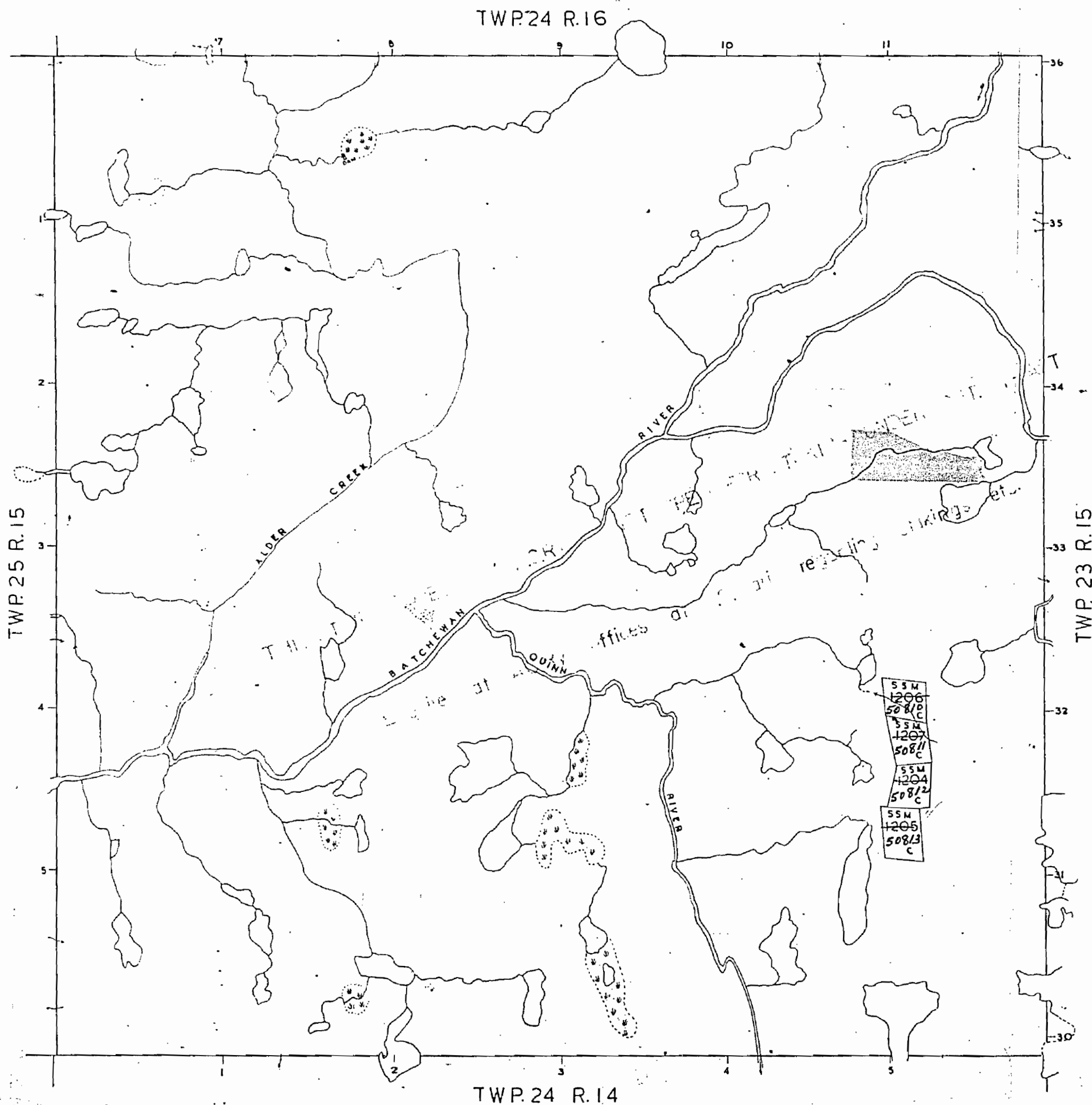
(RUNNING)
TWP.24 RANGE 15

Sault Ste. Marie Mining Division

DISTRICT OF ALGOMA

Scale 40 Chains 1 Inch

M. 1482



A.C. & H.B. Ry. LAND GRANT
Twp. 24 R. 15

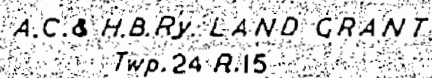
G.S.

M22

M. 1482

Sault Ste Marie Mining Division (Running)

Scale 40 Chains 1 Inch



9.9