

DUNNE LAKE M.3274

AREA OF

RUXTON LAKE

DISTRICT OF THUNDER BAY

PATRICIA - THUNDER BAY MINING DIVISION

SCALE: 1-INCH = 40 CHAINS

LEGEND

- PATENTED LAND P or ●
- PATENTED FOR SURFACE RIGHTS ONLY P or ●
- LEASES L.O.
- LICENSE OF OCCUPATION L.O.
- CROWN LAND SALE C.S.
- LOCATED LAND Loc.
- CANCELLED C.
- MINING RIGHTS ONLY M.R.O.
- SURFACE RIGHTS ONLY S.R.O.
- HIGHWAY & ROUTE No. 17
- ROADS ---
- TRAILS ---
- RAILWAYS ---
- POWER LINES ---
- MARSH OR MUSKEG ---
- MINES *

*used only with summer resort locations or when space is limited

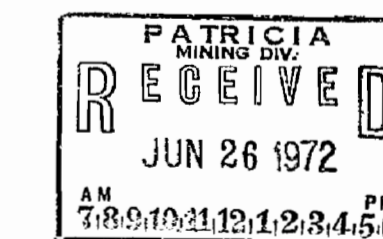
NOTES

400' Surface Rights Reservation Around the Shores of All Lakes and Rivers

Areas withdrawn from staking under Section 43 of the Mining Act. (R. S. O. - 1970)

File	Date	Disposition
163474	Dec. 4, 1970	S.R. B.M.R.

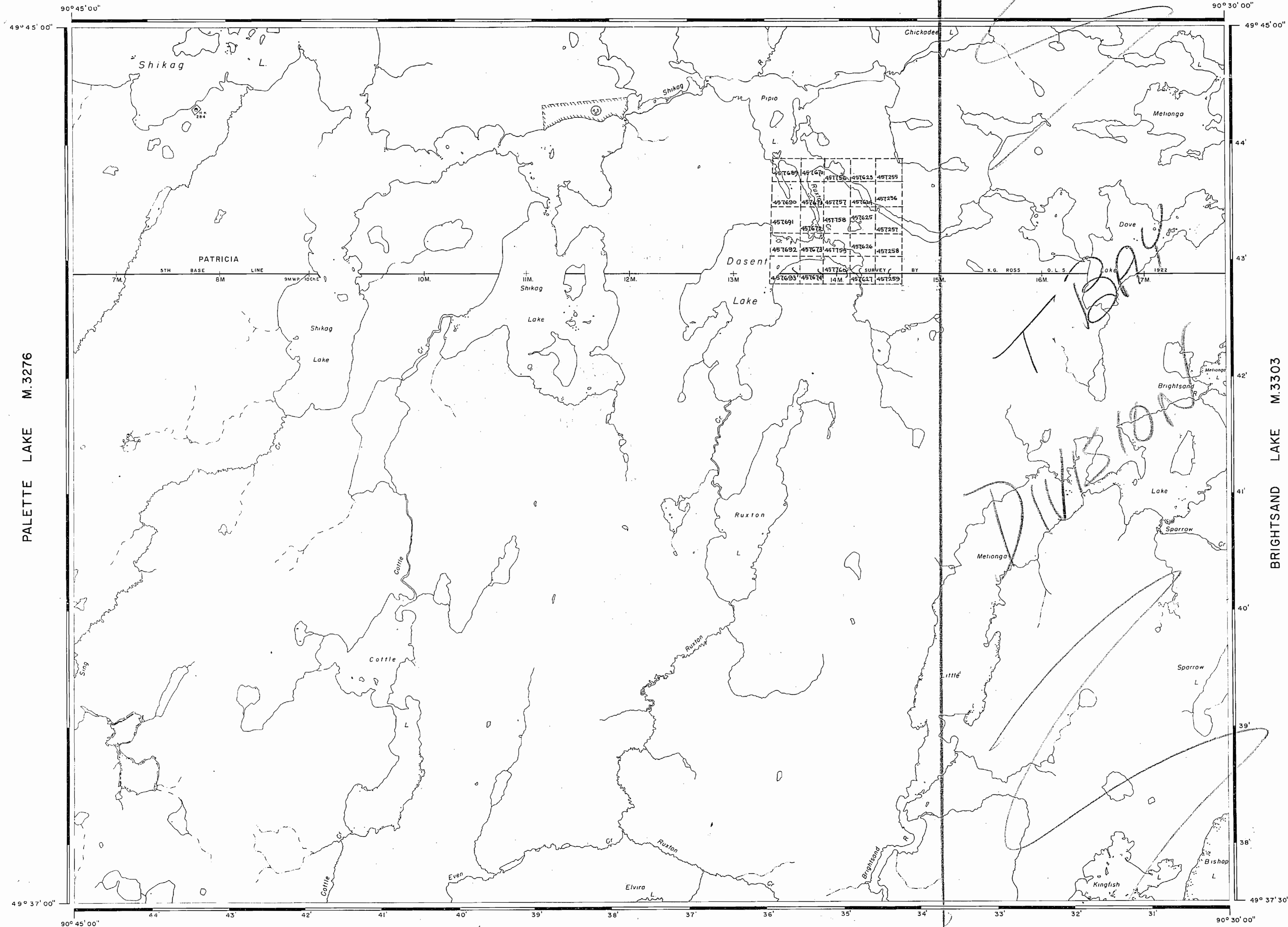
June 8 / 76



NATIONAL TOPOGRAPHIC SERIES 52 G 10

PLAN NO. M.3275

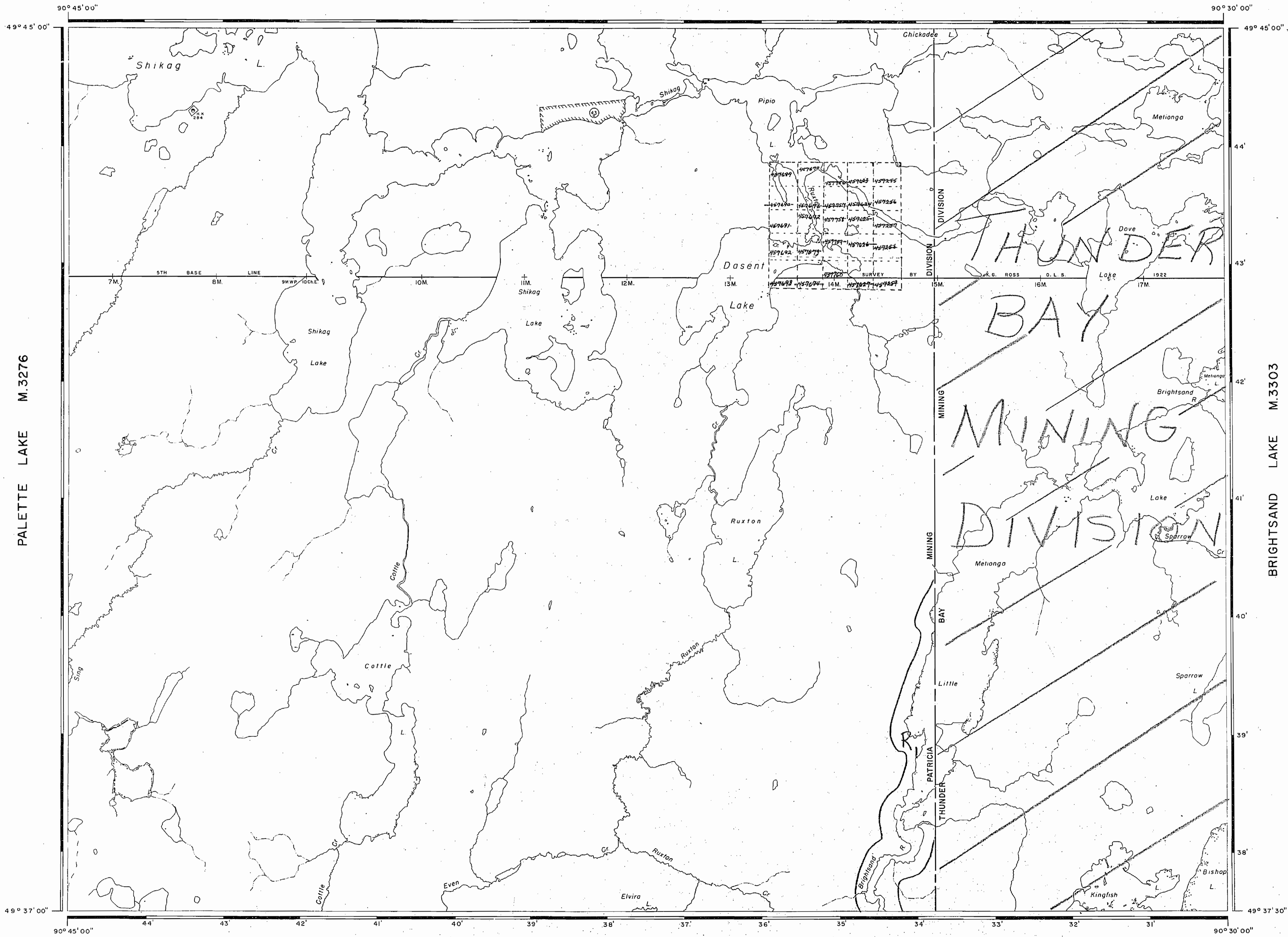
MINISTRY OF NATURAL RESOURCES ONTARIO



PALETTE LAKE M.3276

BRIGHTSAND LAKE M.3303

DUNNE LAKE M.3274



AREA OF
RUXTON LAKE

DISTRICT OF
THUNDER BAY
PATRICIA - THUNDER BAY
MINING DIVISION
SCALE: 1-INCH = 40 CHAINS

LEGEND

- PATENTED LAND Ⓟ or Ⓠ
 - PATENTED FOR SURFACE RIGHTS ONLY Ⓡ
 - LEASES Ⓛ
 - LICENSE OF OCCUPATION L.O.
 - CROWN LAND SALE C.S.
 - LOCATED LAND Loc.
 - CANCELLED C.
 - MINING RIGHTS ONLY M.R.O.
 - SURFACE RIGHTS ONLY S.R.O.
 - HIGHWAY & ROUTE No. 17
 - ROADS —
 - TRAILS - - -
 - RAILWAYS = = =
 - POWER LINES —
 - MARSH OR MUSKEG —
 - MINES *
- *used only with summer resort locations or when space is limited

NOTES

400' Surface Rights Reservation Around the Shores of All Lakes and Rivers

Areas withdrawn from staking under Section 43 of the Mining Act. (R. S. O. - 1970)

File	Date	Disposition
163474	Dec. 4, 1970	S. R. & M. R.
R1 7598	Sept/83	SE + MR.
18519		
WS2/83 18519		
18538		
18542		

Open to exploration via
exploratory licence.

DATE OF ISSUE
JUN 22 1976

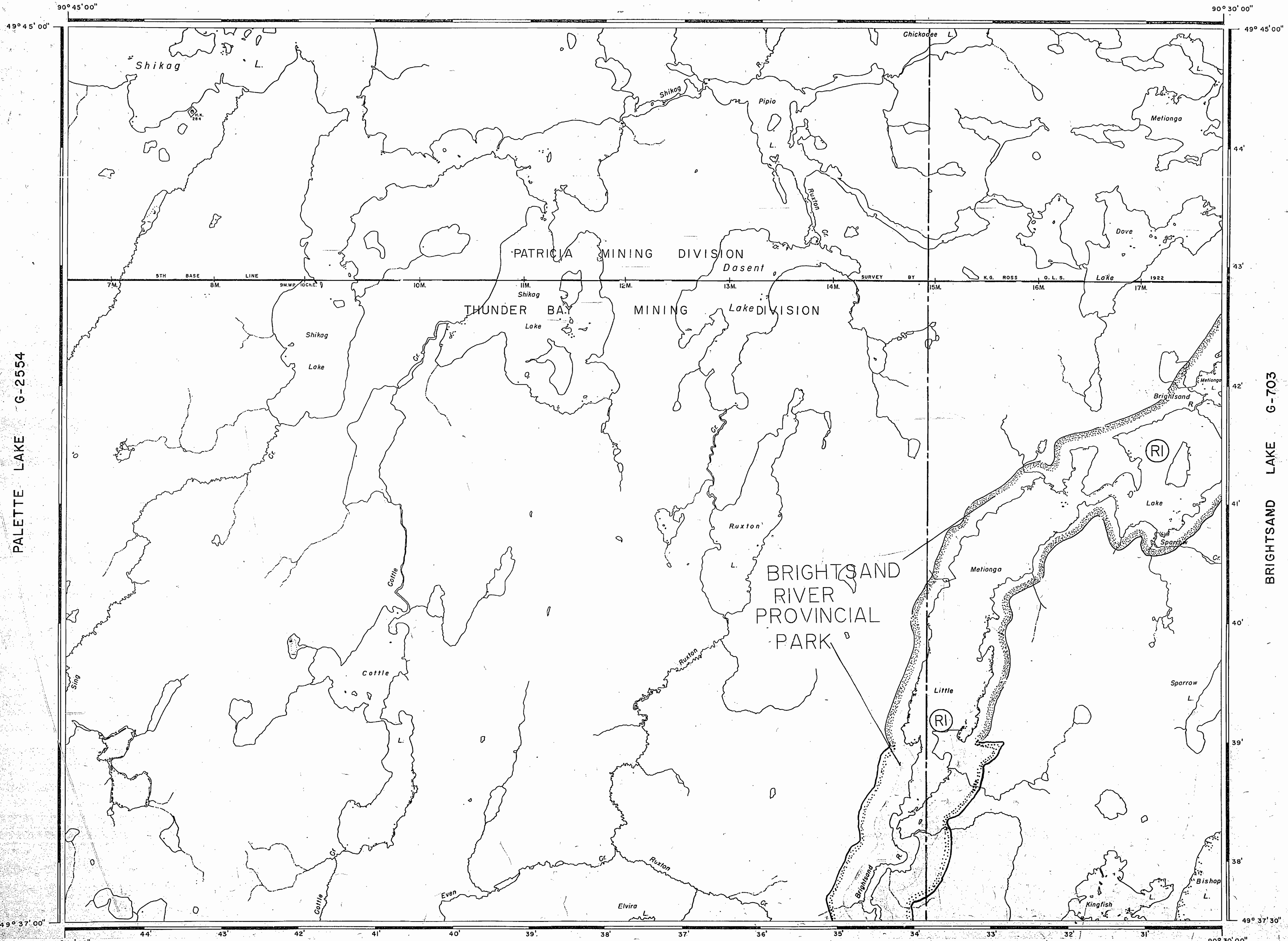
#2

PATRICIA
MINING DIV.
RECEIVED
JUN 29 1976
AM 3:28 PM 3:54

NATIONAL TOPOGRAPHIC SERIES 52 610

PLAN NO. **M.3275**

ONTARIO
MINISTRY OF NATURAL RESOURCES
SURVEYS AND MAPPING BRANCH



PALETTE LAKE G-2554

BRIGHTSAND LAKE G-703

LEGEND

- HIGHWAY AND ROUTE No.
- OTHER ROADS
- TRAILS
- SURVEYED LINES
- TOWNSHIPS, BASE LINES, ETC.
- LOTS, MINING CLAIMS, PARCELS, ETC.
- UNSURVEYED LINES
- LOT LINES
- PARCEL BOUNDARY
- MINING CLAIMS ETC.
- RAILWAY AND RIGHT OF WAY
- UTILITY LINES
- NON-PERENNIAL STREAM
- FLOODING OR FLOODING RIGHTS
- SUBDIVISION OR COMPOSITE PLAN
- RESERVATIONS
- ORIGINAL SHORELINE
- MARSH OR MUSKEG
- MINES
- TRAVEL MONUMENT

DISPOSITION OF CROWN LANDS

TYPE OF DOCUMENT	SYMBOL
PATENT SURFACE & MINING RIGHTS	
SURFACE RIGHTS ONLY	
MINING RIGHTS ONLY	
LEASE, SURFACE & MINING RIGHTS	
SURFACE RIGHTS ONLY	
MINING RIGHTS ONLY	
LICENCE OF OCCUPATION	
ORDER-IN-COUNCIL	
RESERVATION	
CANCELLED	
SAND & GRAVEL	
LAND USE PERMITS FOR COMMERCIAL TOURISM/OUTPOST CAMPS	

NOTE: MINING RIGHTS IN PARCELS PATENTED PRIOR TO MAY 6, 1913, VESTED IN ORIGINAL PATENTEE BY THE PUBLIC LANDS ACT, R.S.O. 1970, CHAP. 380, SEC. 63, SUBSEC. 1.

REFERENCES

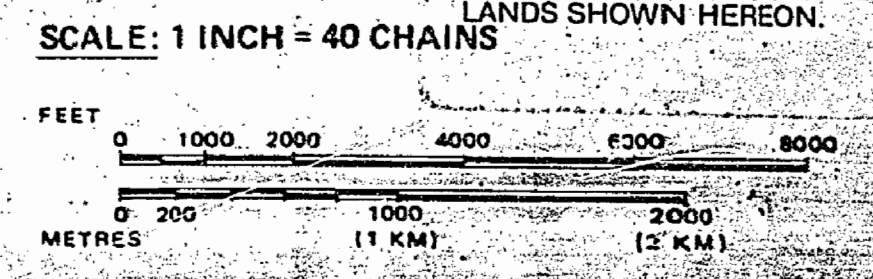
AREAS WITHDRAWN FROM DISPOSITION

M.R.O. - MINING RIGHTS ONLY
 S.R.O. - SURFACE RIGHTS ONLY
 M.+S. - MINING AND SURFACE RIGHTS

Description	Order No.	Date	Disposition	File
Park Reserve	W 52/83	6/9/83	M.B.S.R.	1885-42

DISPOSITION BY EXPLORATORY LICENCE OF OCCUPATION ONLY.

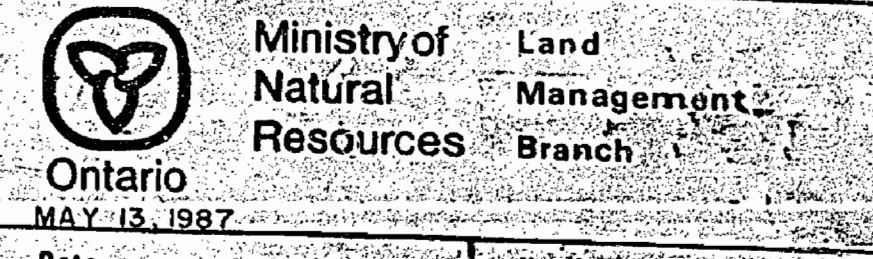
THE INFORMATION THAT APPEARS ON THIS MAP HAS BEEN COMPILED FROM VARIOUS SOURCES, AND ACCURACY IS NOT GUARANTEED. THOSE WISHING TO STAKE MINING CLAIMS SHOULD CONSULT WITH THE MINING RECORDER, MINISTRY OF NORTHERN DEVELOPMENT AND MINES, FOR ADDITIONAL INFORMATION ON THE STATUS OF THE LANDS SHOWN HEREON.



AREA

RUXTON LAKE

M.N.R. ADMINISTRATIVE DISTRICT
IGNACE
 MINING DIVISION
THUNDER BAY / PATRICIA
 LAND TITLES / REGISTRY DIVISION
THUNDER BAY



Date JANUARY, 1984 Number **G-2559**

DUNNE LAKE G-2539

LEGEND

- MINING DIVISION BOUNDARY
- HIGHWAY AND ROUTE No.
- OTHER ROADS
- TRAILS
- SURVEYED LINE
- TOWNSHIPS, LOTS, MINING PARCELS, ETC.
- UNSURVEYED LINE
- LOT LINES
- PARCEL BOUNDARY
- MINING CLAIM
- RAILWAY AND RIG.
- UTILITY LINES
- NON-PERENNIAL STREAM
- FLOODING OR FLOODING RIGHTS
- SUBDIVISION OR COMPOSITE PLAN RESERVATIONS
- ORIGINAL SHORELINE
- MARSH OR MUSKEG
- MINES
- TRAVERSE MONUMENT
- REMOTE TOURIST SET-UP

DISPOSITION OF CROWN LANDS

TYPE OF DOCUMENT	SYMBOL
PATENT, SURFACE & MINING RIGHTS	
" SURFACE RIGHTS ONLY	
" MINING RIGHTS ONLY	
LEASE, SURFACE & MINING RIGHTS	
" SURFACE RIGHTS ONLY	
" MINING RIGHTS ONLY	
LICENCE OF OCCUPATION	
ORDER-IN-COUNCIL RESERVATION	
CANCELLED	
SAND & GRAVEL	

NOTE: MINING RIGHTS IN PARCELS PATENTED PRIOR TO MAY 6, 1913, VESTED IN ORIGINAL PATENTEE BY THE PUBLIC LANDS ACT, R.S.O. 1970, CHAP. 380, SEC. 63, SUBSEC. 7.

REFERENCES

AREAS WITHDRAWN FROM DISPOSITION

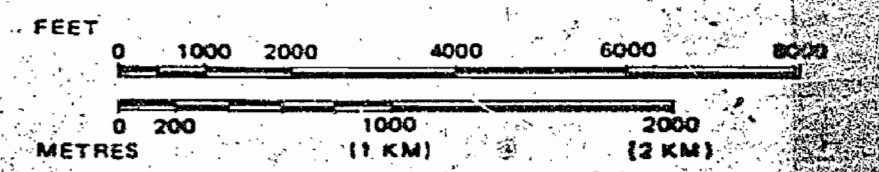
- M.R.O. - MINING RIGHTS ONLY
- S.R.O. - SURFACE RIGHTS ONLY
- M.+S. - MINING AND SURFACE RIGHTS

Description	Order No.	Date	Disposition	File
CANDIDATE PARK	W52/83	SEPT. 6/83	M.+S.	188542
MINING EXPLORATION THROUGH EXPLORATORY LICENCE OF OCCUPATION ONLY				188519
APPLY TO MINING RECORDER				188538
REMOTE TOURIST SET-UP				7598, VJB

Tedino.


THE INFORMATION THAT APPEARS ON THIS MAP HAS BEEN COMPILED FROM VARIOUS SOURCES, AND ACCURACY IS NOT GUARANTEED. THOSE WISHING TO STAKE MINING CLAIMS SHOULD CONSULT WITH THE MINING RECORDER, MINISTRY OF NORTHERN DEVELOPMENT AND MINES, FOR ADDITIONAL INFORMATION ON THE STATUS OF THE LANDS SHOWN HEREON.

SCALE: 1 INCH = 40 CHAINS



AREA
RUXTON LAKE

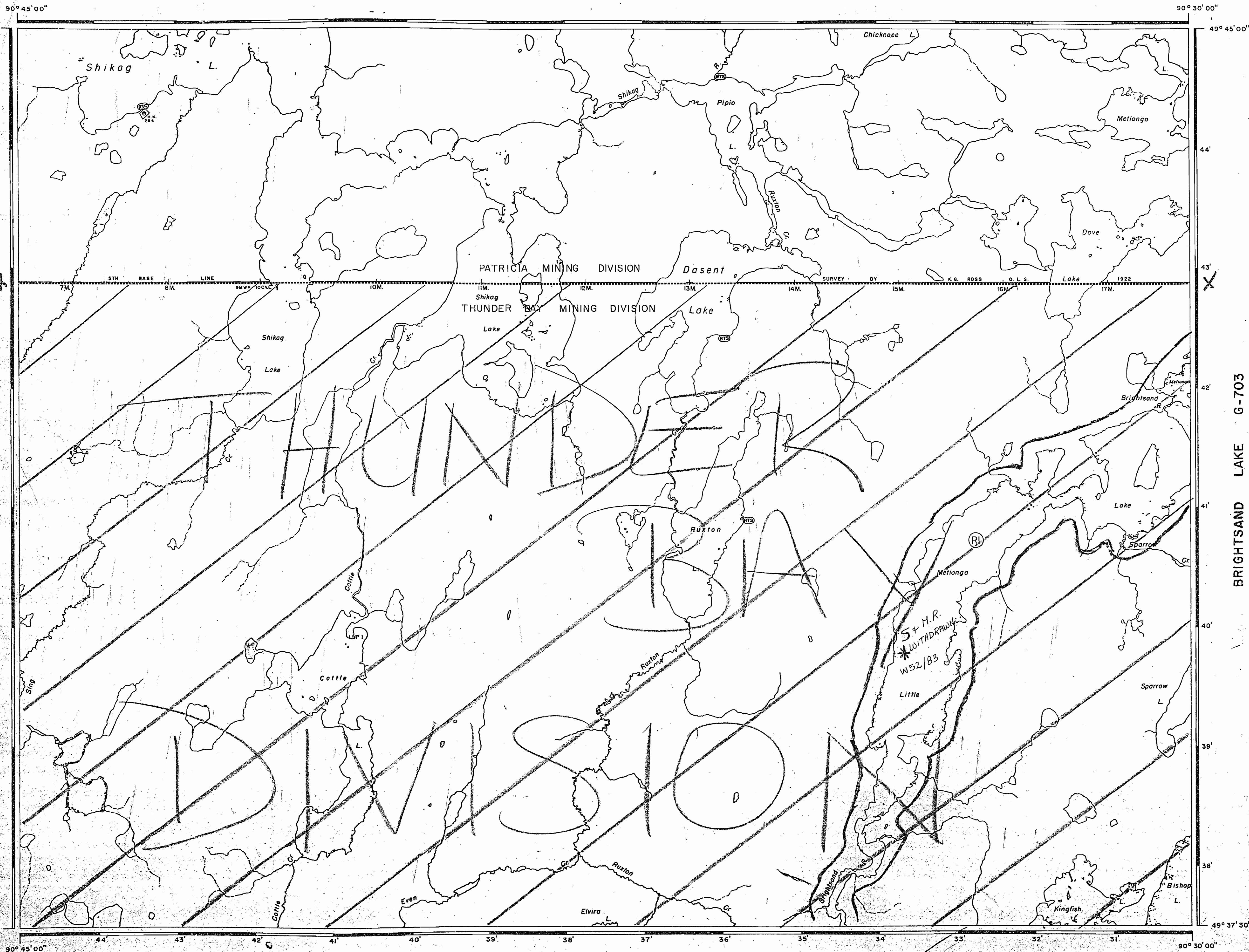
M.N.R. ADMINISTRATIVE DISTRICT
IGNACE
 MINING DIVISION
PATRICIA/THUNDER BAY
 LAND TITLES / REGISTRY DIVISION
THUNDER BAY



Date JANUARY, 1984
 Number

G-2559

BRIGHTSAND LAKE G-703



M-3274
DUNNE LAKE (G-2539)

LEGEND

HIGHWAY AND ROUTE No	
OTHER ROADS	
TRAILS	
SURVEYED LINES:	
TOWNSHIPS, BASE LINES, ETC.	
LOTS, MINING CLAIMS, PARCELS, ETC.	
UNSURVEYED LINES	
LOT LINES	
PARCEL BOUNDARY	
MINING CLAIMS ETC	
RAILWAY AND RIGHT OF WAY	
UTILITY LINES	
NON PERENNIAL STREAM	
FLOODING OR FLOODING RIGHTS	
SUBDIVISION OR COMPOSITE PLAN	
RESERVATIONS	
ORIGINAL SHORELINE	
MARSH OR MUSKEG	
MINES	
TRAVERSE MONUMENT	

DISPOSITION OF CROWN LANDS

TYPE OF DOCUMENT	SYMBOL
PATENT, SURFACE & MINING RIGHTS	
" SURFACE RIGHTS ONLY	
" MINING RIGHTS ONLY	
LEASE, SURFACE & MINING RIGHTS	
" SURFACE RIGHTS ONLY	
" MINING RIGHTS ONLY	
LICENCE OF OCCUPATION	
ORDER IN COUNCIL	
RESERVATION	
CANCELLED	
SAND & GRAVEL	

NOTE: MINING RIGHTS IN PARCELS PATENTED PRIOR TO MAY 6, 1913, VESTED IN ORIGINAL PATENTEE BY THE PUBLIC LANDS ACT, R.S.O. 1970, CHAP. 380, SEC. 63, SUBSEC. 1

REFERENCES

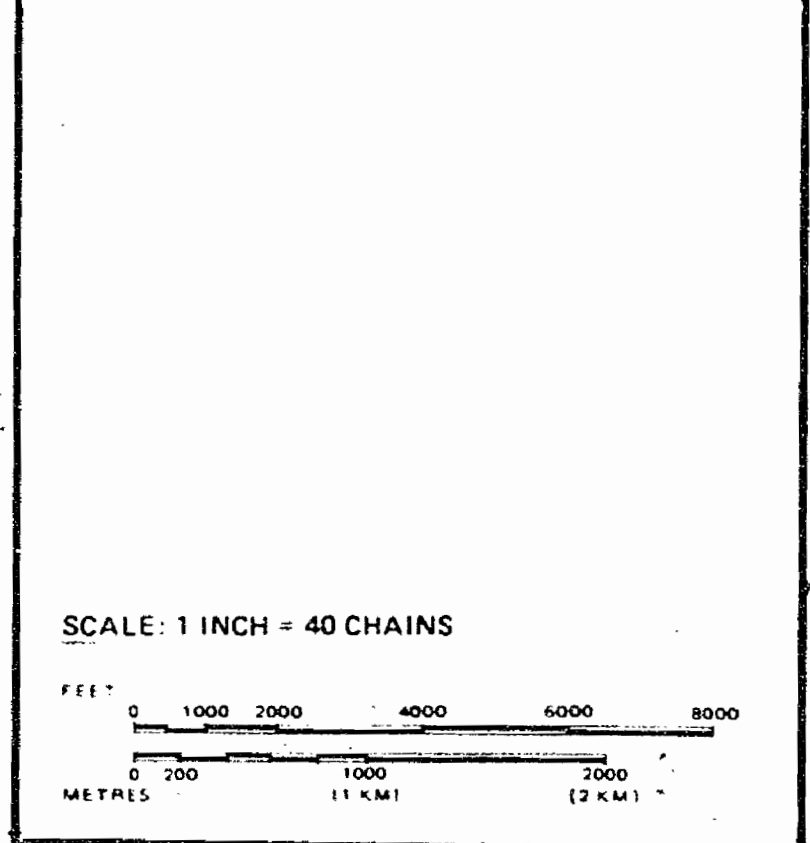
AREAS WITHDRAWN FROM DISPOSITION

M.R.O. - MINING RIGHTS ONLY
S.R.O. - SURFACE RIGHTS ONLY
M.+S. - MINING AND SURFACE RIGHTS

Description	Order No	Date	Disposition	File
① PARK RESERVE	W 52/83	6/9/83	M B 3	18882

DISPOSITION BY EXPLORATORY LICENCE OF OCCUPATION ONLY - APPLY TO MINING RECORDER

Sheet 45a DEC 4, 1970 S R BNR 163474



AREA

RUXTON LAKE

M.N.R. ADMINISTRATIVE DISTRICT
IGNACE
MINING DIVISION
PATRICIA / THUNDER BAY
LAND TITLES / REGISTRY DIVISION
THUNDER BAY

Ministry of Natural Resources
Land Management Branch
Ontario

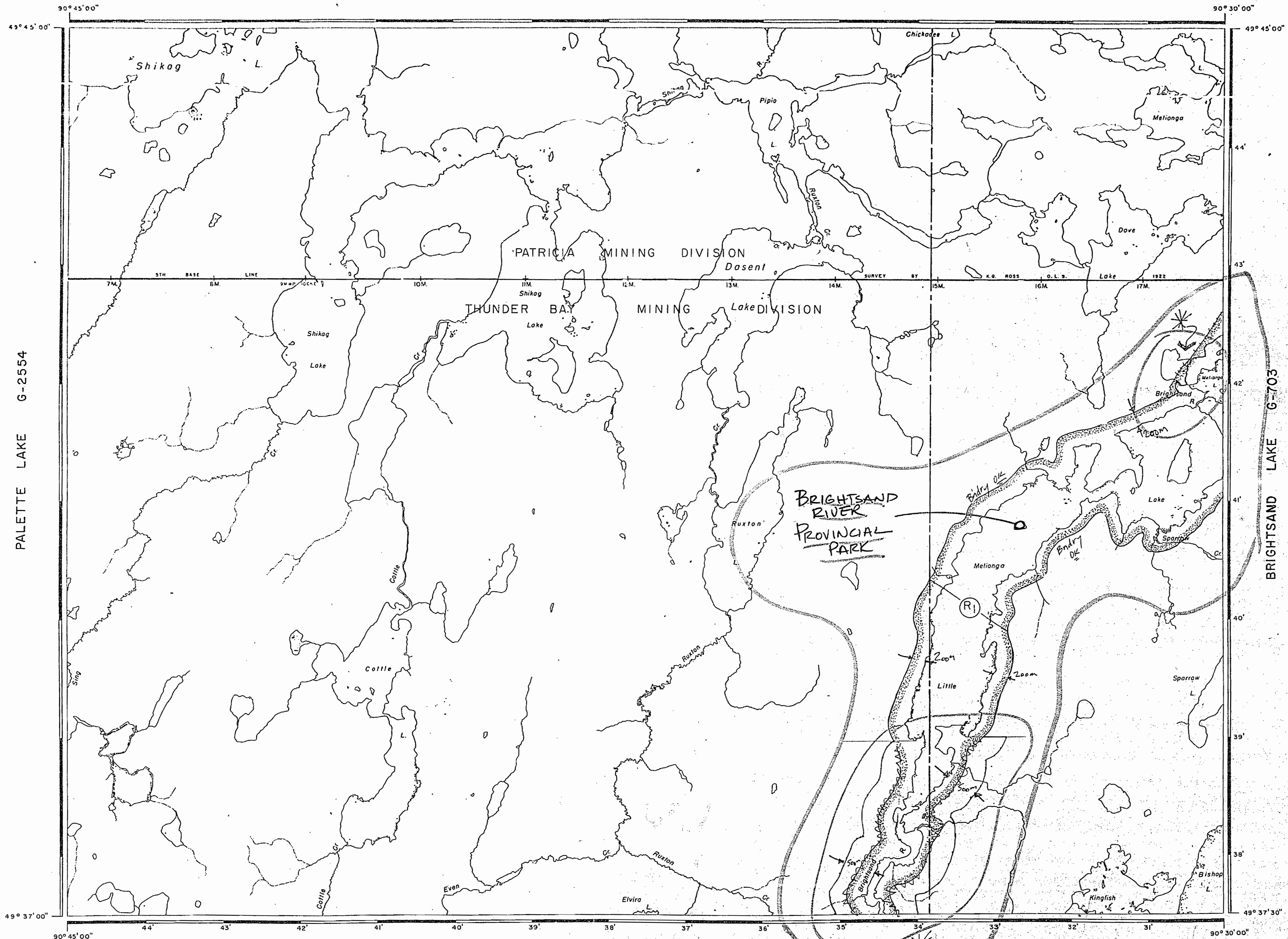
Date JANUARY, 1984
Number: **G-2559**

M-3276
PALETTE LAKE (G-2554)

THUNDER BAY MINING DIVISION
BRIGHTSAND LAKE G-703

MOBERLEY LAKE M-1661

PATRICIA MINISTRY RECEIVED
MAY 25 1984
A.M. 7:8
P.M. 11:11:35 11:28:45



PALETTE LAKE G-2554

BRIGHTSAND LAKE G-703

LEGEND

- HIGHWAY AND ROUTE NO.
- OTHER ROADS
- TRAILS
- SURVEYED LINES
- TOWNSHIPS, BASE LINES, ETC.
- LOTS, MINING CLAIMS, PARCELS, ETC.
- UNSURVEYED LINES
- LOT LINES
- PARCEL BOUNDARY
- MINING CLAIMS ETC.
- RAILWAY AND RIGHT OF WAY
- NON-PERENNIAL STREAM
- FLOODING OR FLOODING RIGHTS
- SUBDIVISION OR COMPOSITE PLAN
- RESERVATIONS
- ORIGINAL SHORELINE
- MARSH OR MUSKEG
- MINES
- TRAVERSE MONUMENT

DISPOSITION OF CROWN LANDS

TYPE OF DOCUMENT	SYMBOL
PATENT SURFACE & MINING RIGHTS	
SURFACE RIGHTS ONLY	
MINING RIGHTS ONLY	
LEASE SURFACE & MINING RIGHTS	
SURFACE RIGHTS ONLY	
MINING RIGHTS ONLY	
LICENCE OF OCCUPATION	
ORDER IN COUNCIL	
RESERVATION	
CANCELLED	
SAND & GRAVEL	

NOTE: MINING RIGHTS IN PARCELS PATENTED PRIOR TO MAY 8 1913, VESTED IN ORIGINAL PATENTEE BY THE PUBLIC LANDS ACT, R.S.O. 1970, CHAP. 340, SEC. 43, SUBSEC. 1.

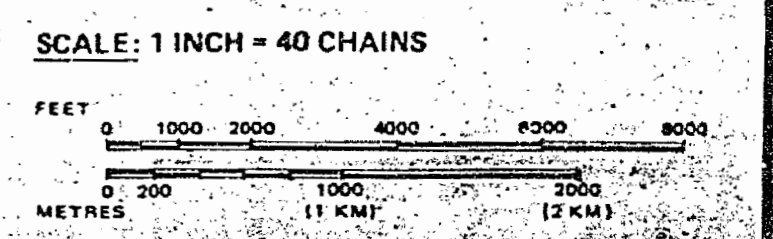
REFERENCES

AREAS WITHDRAWN FROM DISPOSITION

M.R.O. - MINING RIGHTS ONLY
 S.R.O. - SURFACE RIGHTS ONLY
 M.F.S. - MINING AND SURFACE RIGHTS

Description	Order No.	Date	Disposition	File
Para Reserve	W 52/83	6/9/83	M.B.S.R.	188542

DISPOSITION BY EXPLORATORY LICENCE OF OCCUPATION ONLY.



AREA

RUXTON LAKE

M.N.R. ADMINISTRATIVE DISTRICT
IGNACE
 MINING DIVISION
THUNDER BAY / PATRICIA
 LAND TITLES / REGISTRY DIVISION
THUNDER BAY

Ministry of Natural Resources
 Land Management Branch

Ontario
 MAY 13, 1987

Date: JANUARY, 1984
 Number: **G-2559**

3275

DUNNE LAKE M.3274

AREA OF
RUXTON LAKE

DISTRICT OF
THUNDER BAY
PATRICIA - THUNDER BAY
MINING DIVISION
SCALE: 1-INCH = 40 CHAINS

LEGEND

- PATENTED LAND ⊙ or ⊛
- PATENTED FOR SURFACE RIGHTS ONLY ⊙ or ⊛
- LEASES ⊙ or ⊛
- LICENSE OF OCCUPATION L.O.
- CROWN LAND SALE C.S.
- LOCATED LAND Lpc.
- CANCELLED LAND C.
- MINING RIGHTS ONLY M.R.O.
- SURFACE RIGHTS ONLY S.R.O.
- HIGHWAY & ROUTE No ⏏
- ROADS —
- TRAILS - - -
- RAILWAYS = = =
- POWER LINES —
- MARSH OR MUSKEG ⏏
- MINES ⏏

*used only with summer resort locations or when space is limited

NOTES

400' Surface Rights Reservation Around the Shores of All Lakes and Rivers

Areas withdrawn from staking under Section 43 of the Mining Act. (R. S. O. - 1970)

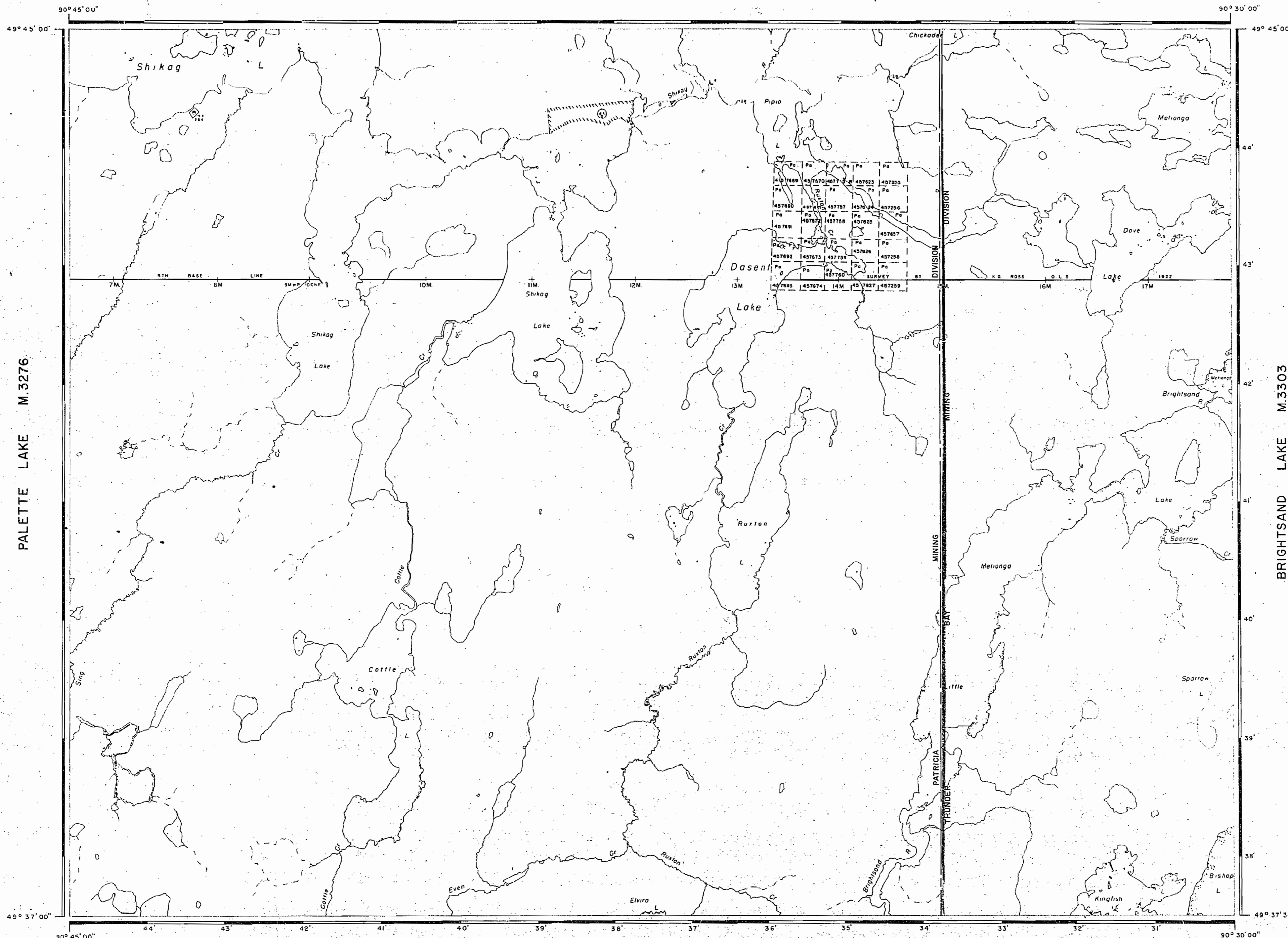
File	Date	Disposition
163474	Dec. 4, 1970	S. R. & M. R.

1977

THUNDER BAY DIST. APR 26/77
NATIONAL TOPOGRAPHIC SERIES 52 G 10

PLAN NO. M.3275

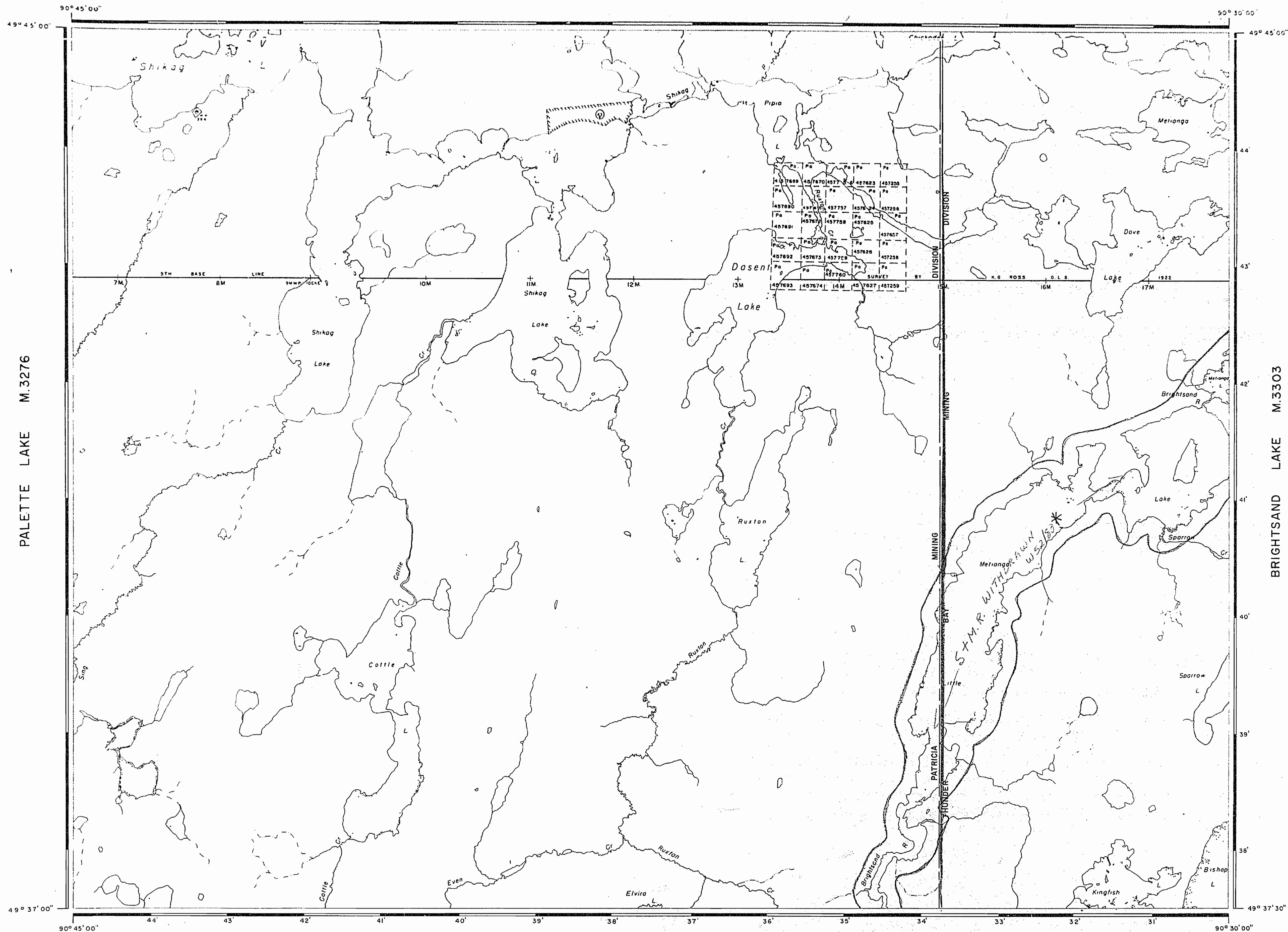
ONTARIO
MINISTRY OF NATURAL RESOURCES
SURVEYS AND MAPPING BRANCH



PALETTE LAKE M.3276

BRIGHTSAND LAKE M.3303

DUNNE LAKE M.3274



AREA OF
RUXTON LAKE

DISTRICT OF
THUNDER BAY

PATRICIA - THUNDER BAY
MINING DIVISION

SCALE: 1-INCH = 40 CHAINS

LEGEND

- PATENTED LAND Ⓟ or Ⓛ
- PATENTED FOR SURFACE RIGHTS ONLY Ⓟ or Ⓛ
- LEASES D
- LICENSE OF OCCUPATION L.O.
- CROWN LAND SALE C.S.
- LOCATED LAND Loc.
- CANCELLED C.
- MINING RIGHTS ONLY M.F.O.
- SURFACE RIGHTS ONLY S.F.O.
- HIGHWAY & ROUTE No (17)
- ROADS —
- TRAILS - - -
- RAILWAYS = = =
- POWER LINES —
- MARSH OR MUSKIEG —
- MINES *

* used only with summer resort locations or when space is limited

NOTES

400 Surface Rights Reservation Around the Shores of All Lakes and Rivers.

Areas withdrawn from staking under Section 43 of the Mining Act. (R. S. O. - 1970)

File	Date	Disposition
163474	Dec. 4, 1970	S.F. & M.R.

* Disposition by exploratory licence of occupation only

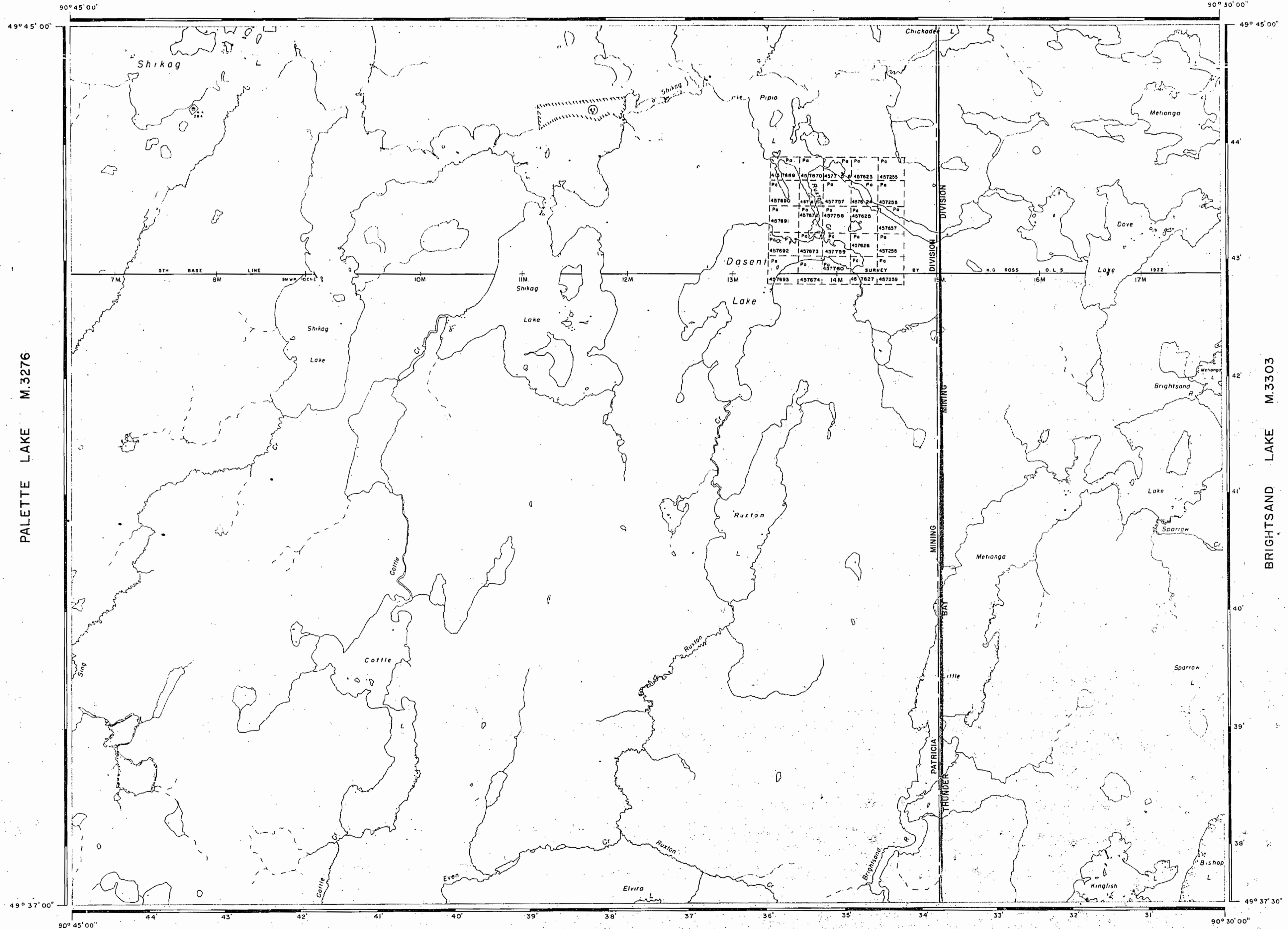
THUNDER BAY DIST. APR. 20/77
NATIONAL TOPOGRAPHIC SERIES 52 613

PLAN NO. **M.3275**

ONTARIO
MINISTRY OF NATURAL RESOURCES
SURVEYS AND MAPPING BRANCH

3275

DUNNE LAKE M.3274



AREA OF
RUXTON LAKE
 DISTRICT OF
 THUNDER BAY
 PATRICIA - THUNDER BAY
 MINING DIVISION
 SCALE: 1-INCH = 40 CHAINS

LEGEND

PATENTED LAND (P) or (P)
 PATENTED FOR SURFACE RIGHTS ONLY (P)
 LEASES (L)
 LICENSE OF OCCUPATION (L.O.)
 CROWN LAND SALE (C.S.)
 LOCATED LAND (Lpc.)
 CANCELLED (C.)
 MINING RIGHTS ONLY (M.R.O.)
 SURFACE RIGHTS ONLY (S.R.O.)
 HIGHWAY & ROUTE No. (H/R)
 ROADS (R)
 TRAILS (Tr)
 RAILWAYS (Rl)
 POWER LINES (P.L.)
 MARSH OR MUSKEG (M/M)
 MINES (M)

*used only with summer resort locations or when space is limited

NOTES

400 Surface Rights Reservation Around the Shores of All Lakes and Rivers

Areas withdrawn from staking under Section 43 of the Mining Act. (R. S. O. - 1970)

File	Date	Disposition
163474	Dec. 4, 1970	S.R. B.M.R.

1977

THUNDER BAY DIST. APR. 26/77
 NATIONAL TOPOGRAPHIC SERIES 52 G 10
PLAN NO. M.3275
 ONTARIO
 MINISTRY OF NATURAL RESOURCES
 SURVEYS AND MAPPING BRANCH