

AREA OF

SADDLE LAKE

DISTRICT OF
KENORA
(PATRICIA PORTION)

RED LAKE
MINING DIVISION

SCALE: 1-INCH = 40 CHAINS

LEGEND

PATENTED LAND	Ⓟ
CROWN LAND SALE	C.S.
LEASES	Ⓛ
LOCATED LAND	Loc.
LICENSE OF OCCUPATION	L.O.
MINING RIGHTS ONLY	M.R.O.
SURFACE RIGHTS ONLY	S.R.O.
ROADS	—
IMPROVED ROADS	—
KING'S HIGHWAYS	—
RAILWAYS	—
POWER LINES	—
MARSH OR MUSKEG	—
MINES	Ⓜ
CANCELLED	C.

NOTES

400' reserve around all lakes and rivers
to Dept. of Lands and Forests.



*Charles Beaulieu
100 Cedar St S.
Timmins*

PLAN NO. M-2575

DEPARTMENT OF MINES

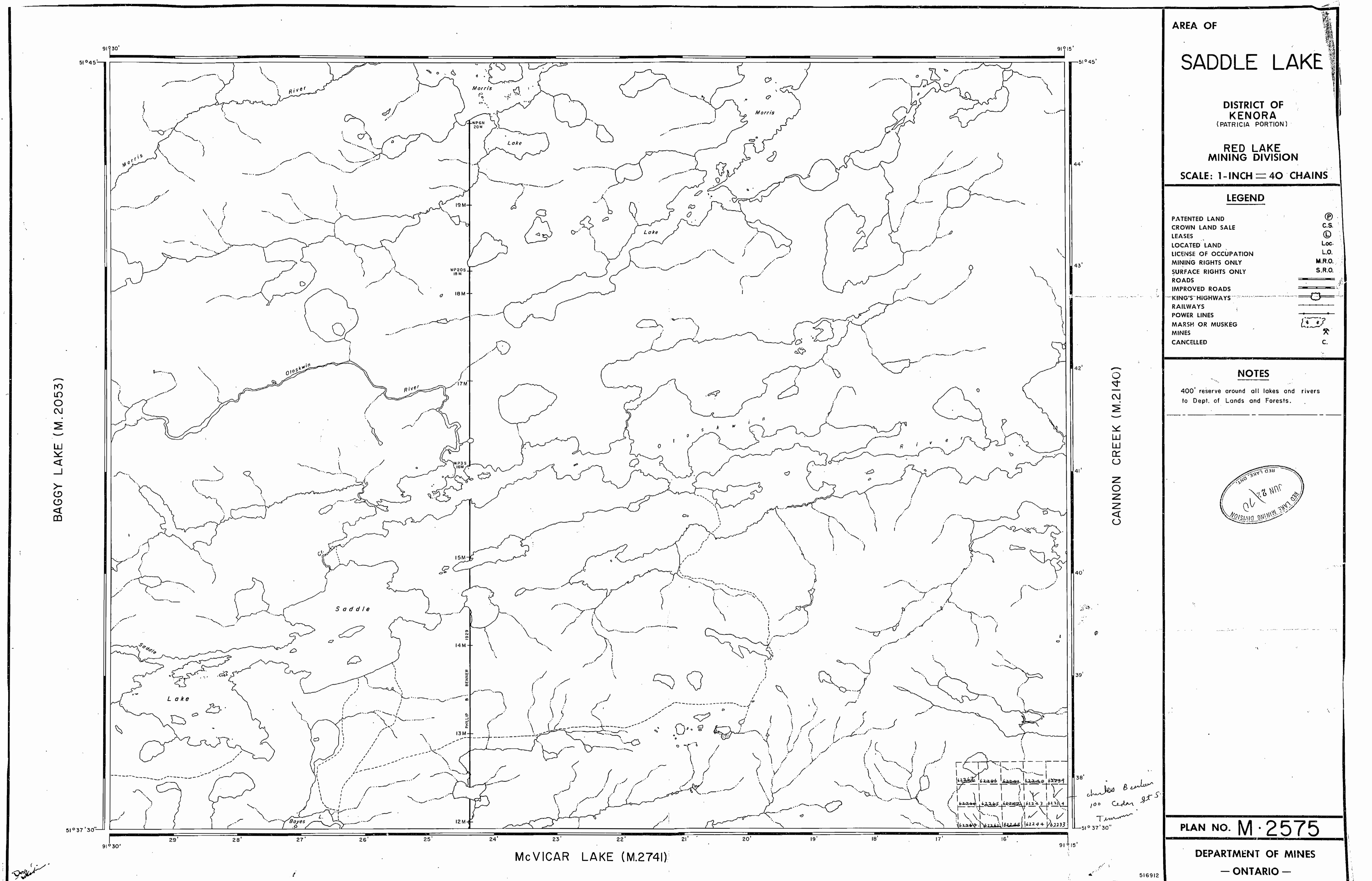
— ONTARIO —

516912

BAGGY LAKE (M.2053)

CANNON CREEK (M.2140)

McVICAR LAKE (M.2741)



MORRIS LAKE G-2132

LEGEND

- HIGHWAY AND ROUTE No.
- OTHER ROADS
- TRAILS
- SURVEYED LINES:
 - TOWNSHIPS, BASE LINES, ETC.
 - LOTS, MINING CLAIMS, PARCELS, ETC.
- UNSURVEYED LINES:
 - LOT LINES
 - PARCEL BOUNDARY
 - MINING CLAIMS ETC.
- RAILWAY AND RIGHT OF WAY
- UTILITY LINES
- NON-PERENNIAL STREAM
- FLOODING OR FLOODING RIGHTS
- SUBDIVISION OR COMPOSITE PLAN
- RESERVATIONS
- ORIGINAL SHORELINE
- MARSH OR MUSKEG
- MINES
- TRAVERSE MONUMENT

DISPOSITION OF CROWN LANDS

TYPE OF DOCUMENT	SYMBOL
PATENT, SURFACE & MINING RIGHTS	●
" SURFACE RIGHTS ONLY	○
" MINING RIGHTS ONLY	⊙
LEASE, SURFACE & MINING RIGHTS	◻
" SURFACE RIGHTS ONLY	◻
" MINING RIGHTS ONLY	◻
LICENCE OF OCCUPATION	▽
ORDER-IN-COUNCIL	OC
RESERVATION	⊙
CANCELLED	⊙
SAND & GRAVEL	⊙

NOTE: MINING RIGHTS IN PARCELS PATENTED PRIOR TO MAY 8 1913, VESTED IN ORIGINAL PATENTEES BY THE PUBLIC LAND ACT, R.S.O. 1910, CHAP. 280, SEC. 83, SUBSEC. 1

REFERENCES

AREAS WITHDRAWN FROM DISPOSITION

Description	Order No.	Date	Disposition	File
REMOTE TOURIST SET-UP	157			

M.R.O. - MINING RIGHTS ONLY
S.R.O. - SURFACE RIGHTS ONLY
M. & S. - MINING AND SURFACE RIGHTS


Feb. 17/67
K. H. H. C.
JUNE 13/90

THE INFORMATION THAT APPEARS ON THIS MAP HAS BEEN COMPILED FROM VARIOUS SOURCES, AND ACCURACY IS NOT GUARANTEED. THOSE WISHING TO STAKE MINING CLAIMS SHOULD CONSULT WITH THE MINING RECORDER, MINISTRY OF NORTHERN DEVELOPMENT AND MINES, FOR ADDITIONAL INFORMATION ON THE STATUS OF THE LANDS SHOWN HEREON.

SCALE: 1 INCH = 40 CHAINS

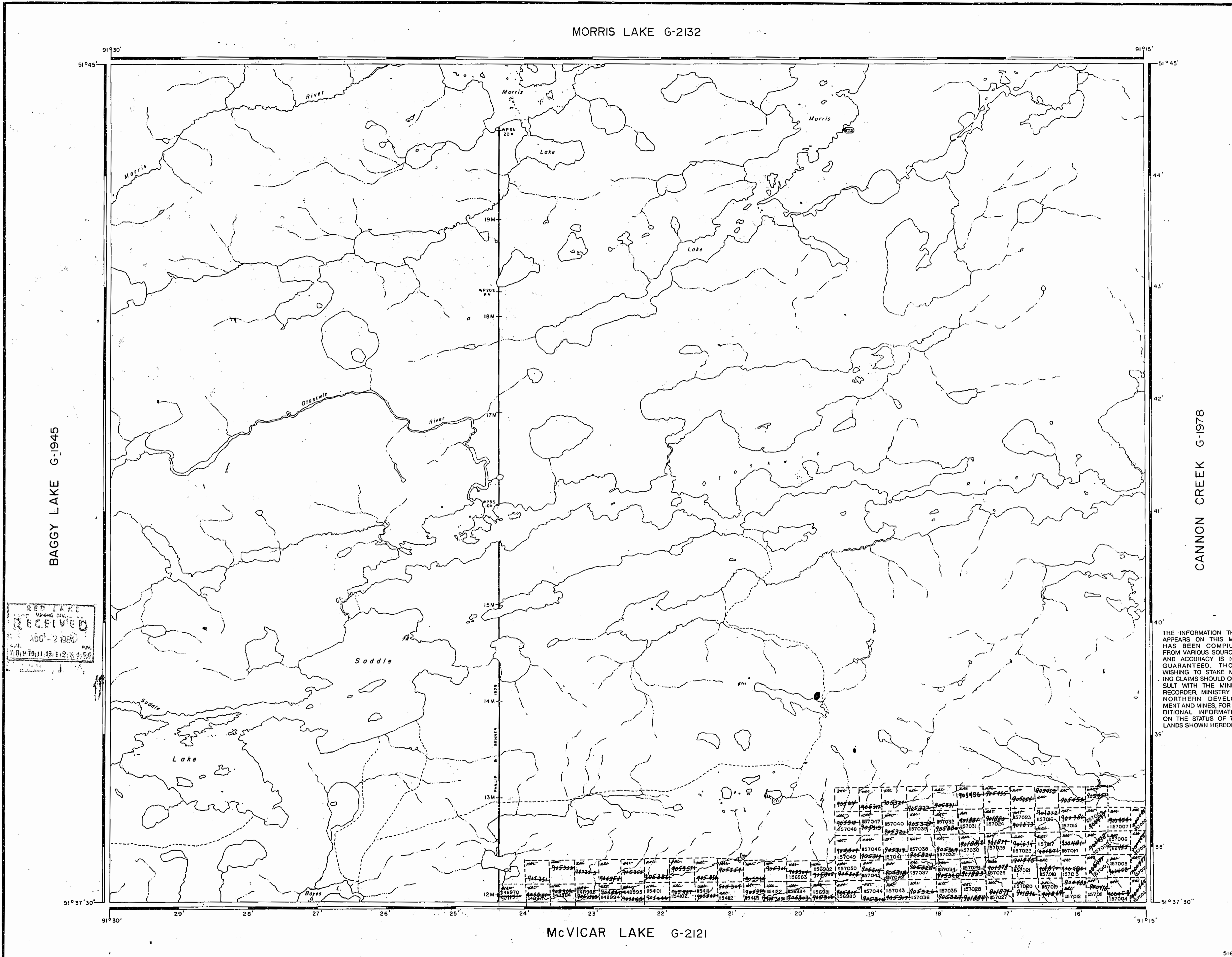
FEET 0 1000 2000 4000 6000 8000
METRES 0 700 1000 2000 3000 4000

AREA
SADDLE LAKE
M.N.R. ADMINISTRATIVE DISTRICT
SIoux LOOKOUT
MINING DIVISION
PATRICIA
LAND TITLES / REGISTRY DIVISION
KENORA (PATRICIA PORTION)



Date FEBRUARY, 1984. Number **6-2197**

516912



RECEIVED
4007-2 1984
718 970 11 12 13 14 15 16

MORRIS LAKE G-2132

LEGEND

- HIGHWAY AND ROUTE No.
- OTHER ROADS
- TRAILS
- SURVEYED LINES:
 - TOWNSHIPS, BASE LINES, ETC.
 - LOTS, MINING CLAIMS, PARCELS, ETC.
- UNSURVEYED LINES:
 - LOT LINES
 - PARCEL BOUNDARY
 - MINING CLAIMS ETC.
- RAILWAY AND RIGHT OF WAY
- UTILITY LINES
- NON-PERENNIAL STREAM
- FLOODING OR FLOODING RIGHTS
- SUBDIVISION OR COMPOSITE PLAN
- RESERVATIONS
- ORIGINAL SHORELINE
- MARSH OR MUSKEG
- MINES
- TRAVERSE MONUMENT

DISPOSITION OF CROWN LANDS

TYPE OF DOCUMENT	SYMBOL
PATENT, SURFACE & MINING RIGHTS	●
" SURFACE RIGHTS ONLY	○
" MINING RIGHTS ONLY	◐
LEASE, SURFACE & MINING RIGHTS	◑
" SURFACE RIGHTS ONLY	◒
" MINING RIGHTS ONLY	◓
LICENCE OF OCCUPATION	▽
ORDER-IN-COUNCIL	OC
RESERVATION	⊙
CANCELLED	⊖
SAND & GRAVEL	⊕

NOTE: MINING RIGHTS IN PARCELS PATENTED PRIOR TO MAY 6, 1912, VESTED IN ORIGINAL PATENTEE BY THE PUBLIC LANDS ACT, R.S.O. 1970, CHAP. 300, SEC. 42, SUBSEC. 1

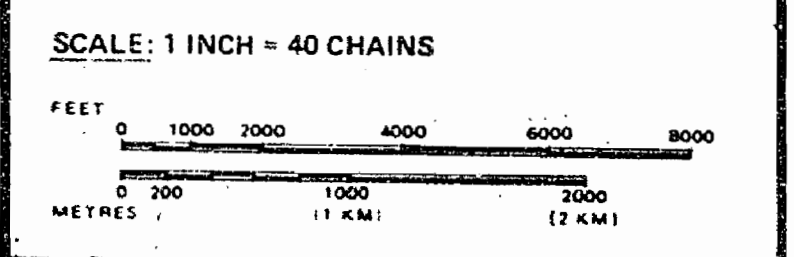
REFERENCES

AREAS WITHDRAWN FROM DISPOSITION

M.R.O. - MINING RIGHTS ONLY
 S.R.O. - SURFACE RIGHTS ONLY
 M+S - MINING AND SURFACE RIGHTS

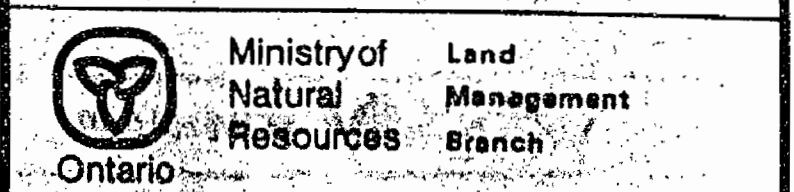
Description	Order No.	Date	Disposition	File
REMOTE TOURIST SET-UP	175			

Feb. 17/87
 Ken. 17/87
 JUNE 15/90



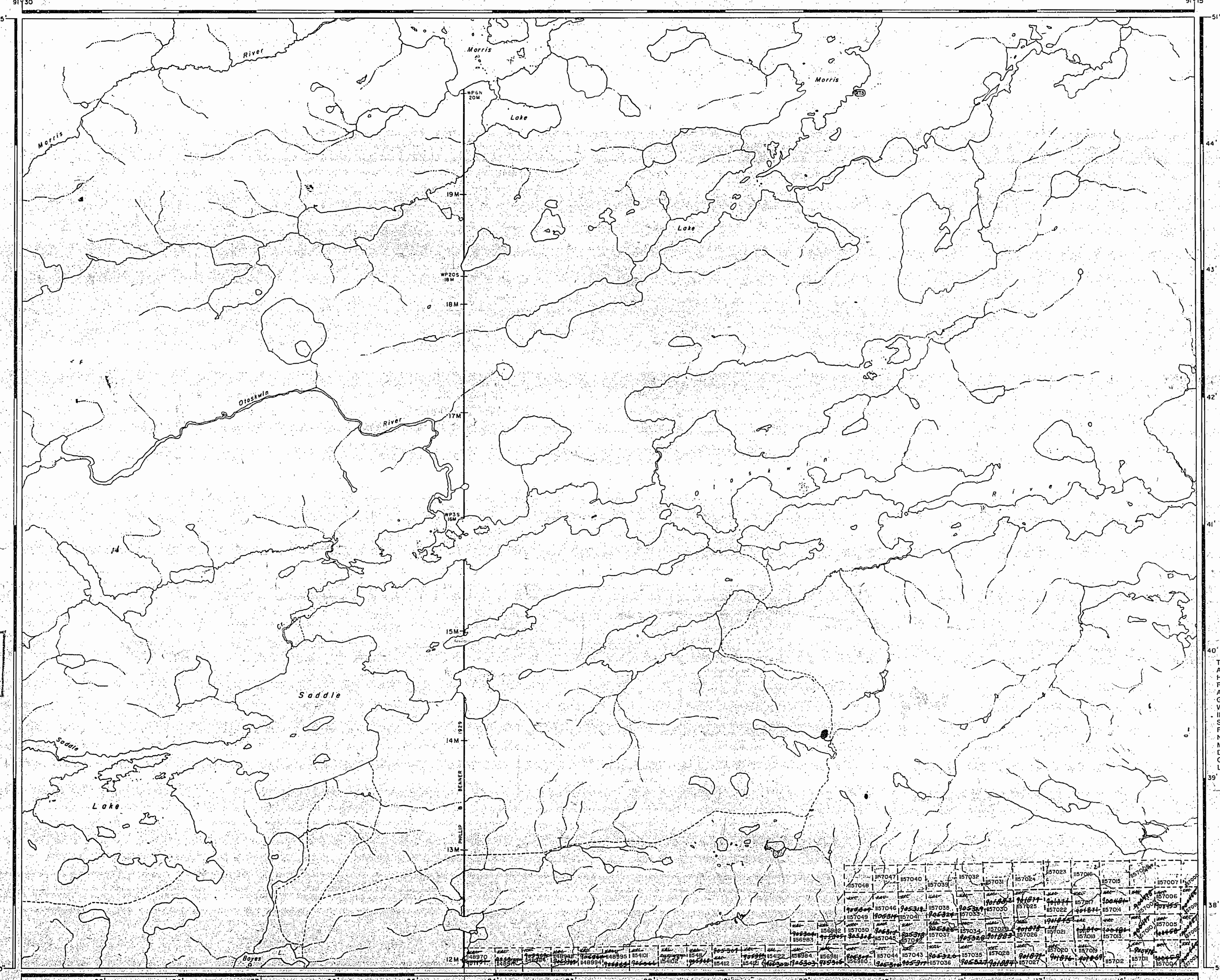
THE INFORMATION THAT APPEARS ON THIS MAP HAS BEEN COMPILED FROM VARIOUS SOURCES, AND ACCURACY IS NOT GUARANTEED. THOSE WISHING TO STAKE MINING CLAIMS SHOULD CONSULT WITH THE MINING RECORDER, MINISTRY OF NORTHERN DEVELOPMENT AND MINES, FOR ADDITIONAL INFORMATION ON THE STATUS OF THE LANDS SHOWN HEREON.

AREA
SADDLE LAKE
 M.N.R. ADMINISTRATIVE DISTRICT
 SIOUX LOOKOUT
 MINING DIVISION
 PATRICIA
 LAND TITLES / REGISTRY DIVISION
 KENORA (PATRICIA PORTION)



Date FEBRUARY, 1984. Number **G-2197**

516912



McVICAR LAKE G-2121

BAGGY LAKE G-1945

CANNON CREEK G-1978

RED LAKE
 RECEIVED
 AUG - 2 1984
 7:8, 9:10, 11:12, 12:4, 3:56

2575

AREA OF
SADDLE LAKE

DISTRICT OF
KENORA
(PATRICIA PORTION)

RED LAKE
MINING DIVISION

SCALE: 1-INCH = 40 CHAINS

LEGEND

- PATENTED LAND Ⓢ
- CROWN LAND SALE C.S.
- LEASES Ⓞ
- LOCATED LAND Loc.
- LICENSE OF OCCUPATION L.O.
- MINING RIGHTS ONLY M.R.O.
- SURFACE RIGHTS ONLY S.R.O.
- ROADS —
- IMPROVED ROADS —
- KING'S HIGHWAYS —
- RAILWAYS —
- POWER LINES —
- MARSH OR MUSKEG —
- MINES Ⓜ
- CANCELLED C.

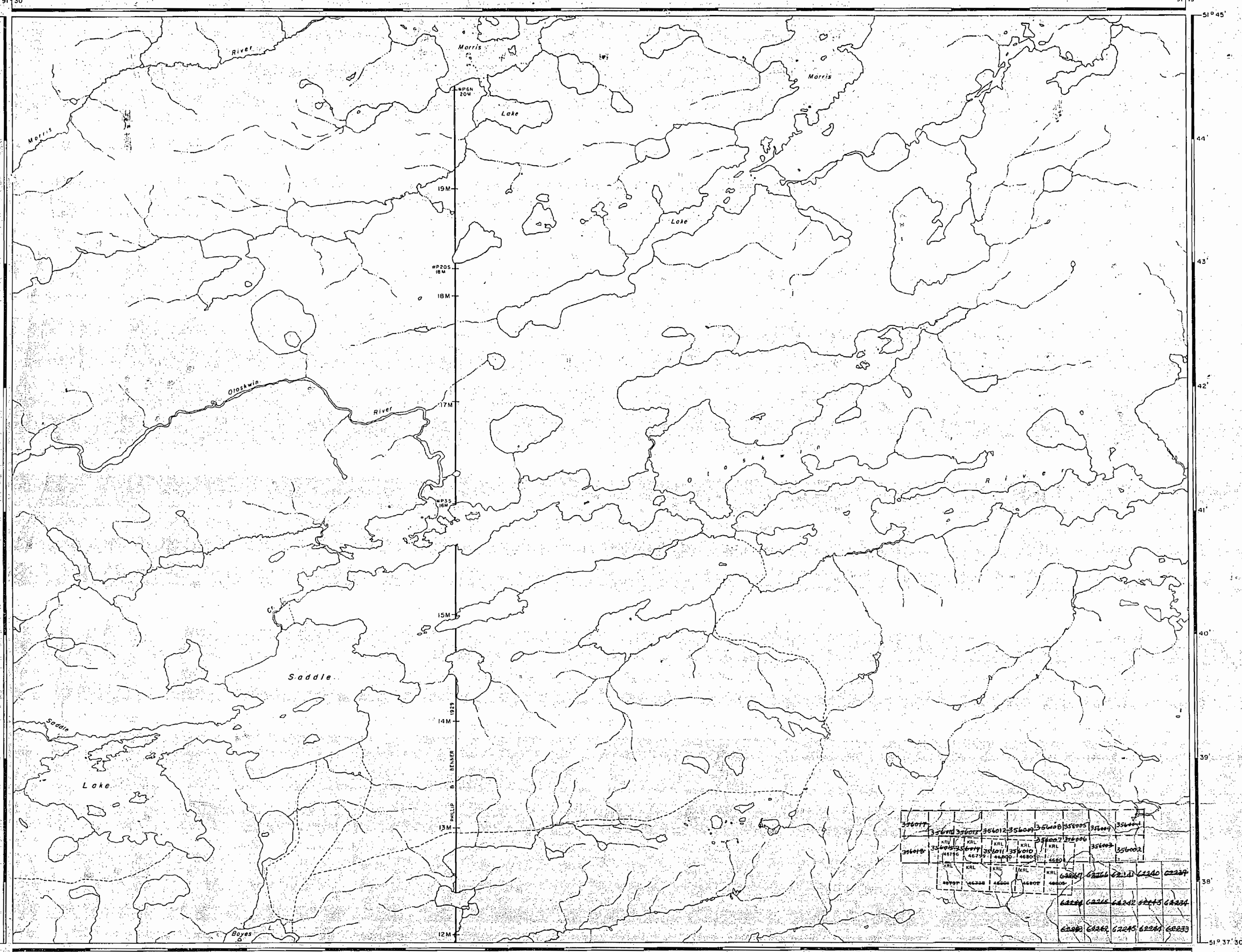
NOTES

400' reserve around all lakes and rivers
to Dept. of Lands and Forests.



PLAN NO. **M-2575**

DEPARTMENT OF MINES
— ONTARIO —



McVICAR LAKE (M.2741)

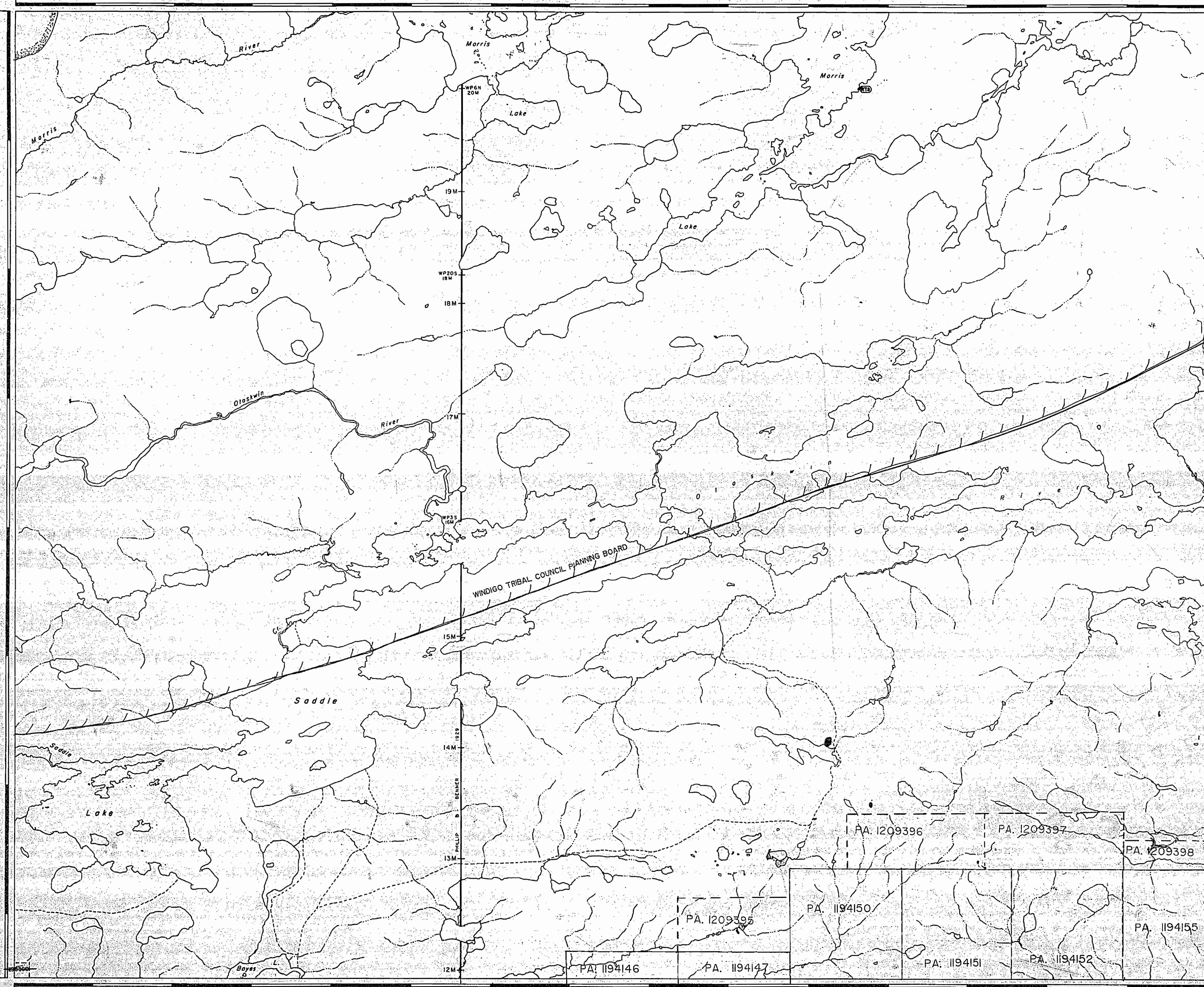
SADDLE LAKE (M.2575)

MORRIS LAKE G-2132

MARCH 1982 R
 JUN 22 1984
 94MAR04 REC.
 Her 24/144
 301544A

BAGGY LAKE G-1945

RED LAKE
 RECEIVED
 AUG - 2 1984
 A.M. P.M.
 7 8 9 10 11 12 1 2 3 4 5 6



McVICAR LAKE G-2121

LEGEND

- HIGHWAY AND ROUTE No.
- OTHER ROADS
- TRAILS
- SURVEYED LINES:
 - TOWNSHIPS, BASE LINES, ETC.
 - LOTS, MINING CLAIMS, PARCELS, ETC.
- UNSURVEYED LINES:
 - PARCEL BOUNDARY
 - MINING CLAIMS ETC.
- RAILWAY AND RIGHT OF WAY
- UTILITY LINES
- NON-PERENNIAL STREAM
- FLOODING OR FLOODING RIGHTS
- SUBDIVISION OR COMPOSITE PLAN
- RESERVATIONS
- ORIGINAL SHORELINE
- MARSH OR MUSKEG
- MINES
- TRaverse MONUMENT

DISPOSITION OF CROWN LANDS

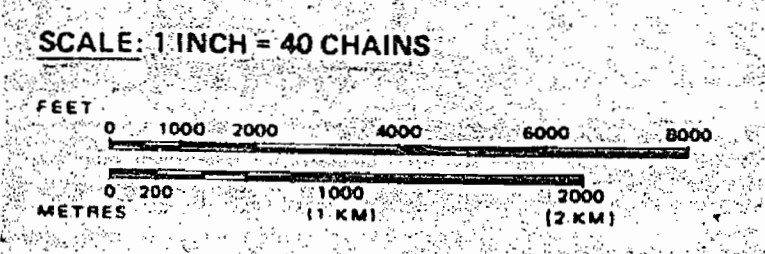
TYPE OF DOCUMENT	SYMBOL
PATENT, SURFACE & MINING RIGHTS	
" SURFACE RIGHTS ONLY	
" MINING RIGHTS ONLY	
LEASE, SURFACE & MINING RIGHTS	
" SURFACE RIGHTS ONLY	
" MINING RIGHTS ONLY	
LICENCE OF OCCUPATION	
ORDER-IN-COUNCIL	
RESERVATION	
CANCELLED	
SAND & GRAVEL	

NOTE: MINING RIGHTS IN PARCELS PATENTED PRIOR TO MAY 8, 1915, VESTED IN ORIGINAL PATENTEE BY THE PUBLIC LANDS ACT, R.S.O. 1970, CHAP. 300, SEC. 82, SUBSEC. 1.


REFERENCES

- AREAS WITHDRAWN FROM DISPOSITION
- M.R.O. - MINING RIGHTS ONLY
 - S.R.O. - SURFACE RIGHTS ONLY
 - M+S - MINING AND SURFACE RIGHTS
- | Description | Order No. | Date | Disposition | File |
|-----------------------|-----------|------|-------------|------|
| REMOTE TOURIST SET-UP | (ET) | | | |
- AREA IN WINDIGO TRIBAL COUNCIL PLANNING BOARD FOR DETAILS CALL 737-1585

THE INFORMATION THAT APPEARS ON THIS MAP HAS BEEN COMPILED FROM VARIOUS SOURCES, AND ACCURACY IS NOT GUARANTEED. THOSE WISHING TO STAKE MINING CLAIMS SHOULD CONSULT WITH THE MINING RECORDER, MINISTRY OF NORTHERN DEVELOPMENT AND MINES, FOR ADDITIONAL INFORMATION ON THE STATUS OF THE LANDS SHOWN HEREON.



AREA
SADDLE LAKE
 M.N.R. ADMINISTRATIVE DISTRICT
 SIOUX LOOKOUT
 MINING DIVISION
 PATRICIA
 LAND TITLES/REGISTRY DIVISION
 KENORA (PATRICIA PORTION)



Date: FEBRUARY, 1984
 Number: **G-2197**

516912

2575

AREA OF
SADDLE LAKE

DISTRICT OF
KENORA
(PATRICIA FORTION)

**RED LAKE
MINING DIVISION**

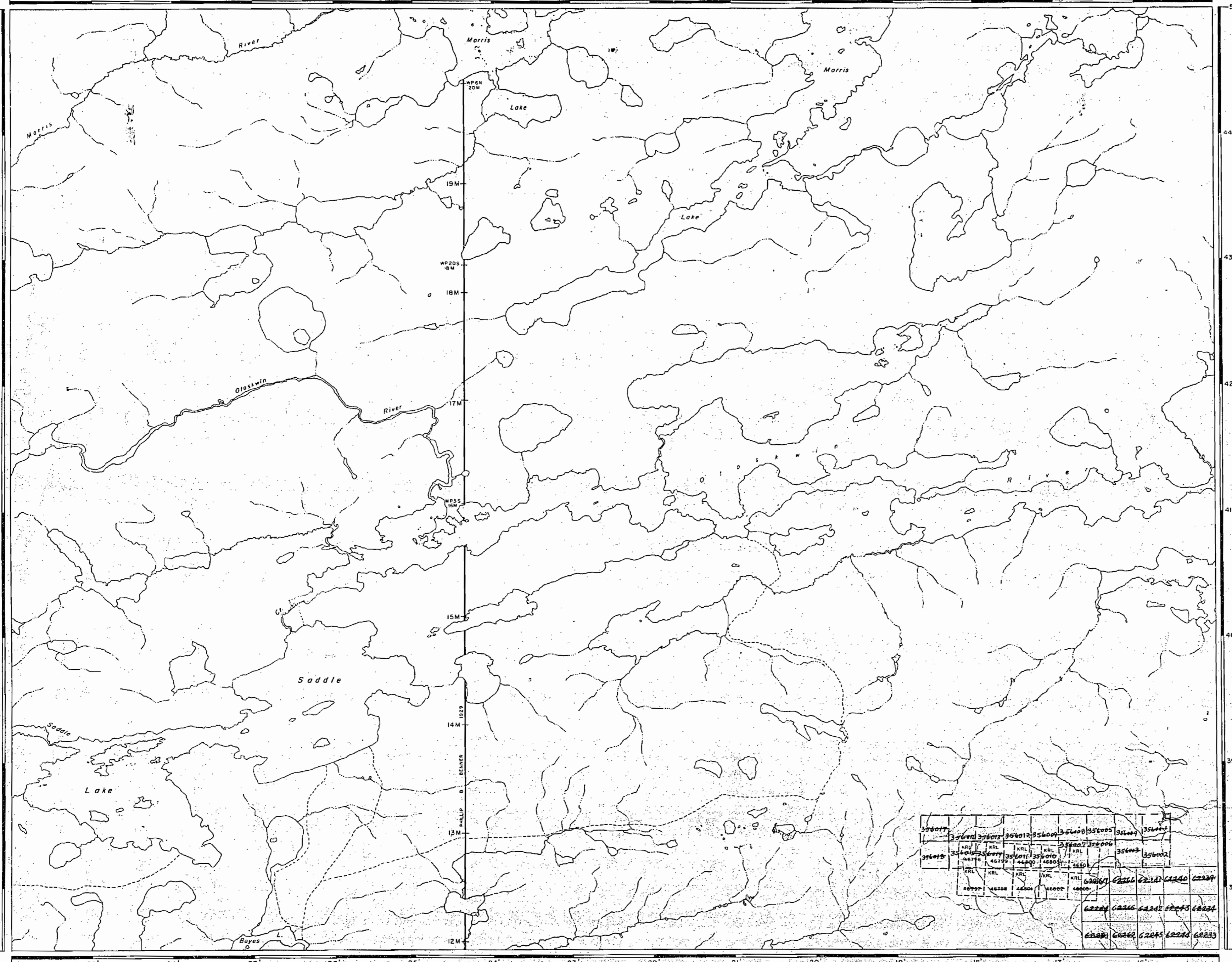
SCALE: 1-INCH = 40 CHAINS

LEGEND

- PATENTED LAND Ⓟ
- CROWN LAND SALE C.S.
- LEASES Ⓛ
- LOCATED LAND Loc.
- LICENSE OF OCCUPATION L.O.
- MINING RIGHTS ONLY M.R.O.
- SURFACE RIGHTS ONLY S.R.O.
- ROADS —
- IMPROVED ROADS —
- KING'S HIGHWAYS —
- RAILWAYS —
- POWER LINES —
- MARSH OR MUSKEG —
- MINES —
- CANCELLED C.

NOTES

400' reserve around all lakes and rivers
to Dept. of Lands and Forests.



SADDLE LAKE (M.2575)

CANNON CREEK (M.2140)

350017	350018	350019	350020	350021	350022	350023	350024	350025	350026
350027	350028	350029	350030	350031	350032	350033	350034	350035	350036
350037	350038	350039	350040	350041	350042	350043	350044	350045	350046
350047	350048	350049	350050	350051	350052	350053	350054	350055	350056
350057	350058	350059	350060	350061	350062	350063	350064	350065	350066
350067	350068	350069	350070	350071	350072	350073	350074	350075	350076
350077	350078	350079	350080	350081	350082	350083	350084	350085	350086
350087	350088	350089	350090	350091	350092	350093	350094	350095	350096
350097	350098	350099	350100	350101	350102	350103	350104	350105	350106
350107	350108	350109	350110	350111	350112	350113	350114	350115	350116
350117	350118	350119	350120	350121	350122	350123	350124	350125	350126
350127	350128	350129	350130	350131	350132	350133	350134	350135	350136
350137	350138	350139	350140	350141	350142	350143	350144	350145	350146
350147	350148	350149	350150	350151	350152	350153	350154	350155	350156
350157	350158	350159	350160	350161	350162	350163	350164	350165	350166
350167	350168	350169	350170	350171	350172	350173	350174	350175	350176
350177	350178	350179	350180	350181	350182	350183	350184	350185	350186
350187	350188	350189	350190	350191	350192	350193	350194	350195	350196
350197	350198	350199	350200	350201	350202	350203	350204	350205	350206
350207	350208	350209	350210	350211	350212	350213	350214	350215	350216
350217	350218	350219	350220	350221	350222	350223	350224	350225	350226
350227	350228	350229	350230	350231	350232	350233	350234	350235	350236
350237	350238	350239	350240	350241	350242	350243	350244	350245	350246
350247	350248	350249	350250	350251	350252	350253	350254	350255	350256
350257	350258	350259	350260	350261	350262	350263	350264	350265	350266
350267	350268	350269	350270	350271	350272	350273	350274	350275	350276
350277	350278	350279	350280	350281	350282	350283	350284	350285	350286
350287	350288	350289	350290	350291	350292	350293	350294	350295	350296
350297	350298	350299	350300	350301	350302	350303	350304	350305	350306
350307	350308	350309	350310	350311	350312	350313	350314	350315	350316
350317	350318	350319	350320	350321	350322	350323	350324	350325	350326
350327	350328	350329	350330	350331	350332	350333	350334	350335	350336
350337	350338	350339	350340	350341	350342	350343	350344	350345	350346
350347	350348	350349	350350	350351	350352	350353	350354	350355	350356
350357	350358	350359	350360	350361	350362	350363	350364	350365	350366
350367	350368	350369	350370	350371	350372	350373	350374	350375	350376
350377	350378	350379	350380	350381	350382	350383	350384	350385	350386
350387	350388	350389	350390	350391	350392	350393	350394	350395	350396
350397	350398	350399	350400	350401	350402	350403	350404	350405	350406
350407	350408	350409	350410	350411	350412	350413	350414	350415	350416
350417	350418	350419	350420	350421	350422	350423	350424	350425	350426
350427	350428	350429	350430	350431	350432	350433	350434	350435	350436
350437	350438	350439	350440	350441	350442	350443	350444	350445	350446
350447	350448	350449	350450	350451	350452	350453	350454	350455	350456
350457	350458	350459	350460	350461	350462	350463	350464	350465	350466
350467	350468	350469	350470	350471	350472	350473	350474	350475	350476
350477	350478	350479	350480	350481	350482	350483	350484	350485	350486
350487	350488	350489	350490	350491	350492	350493	350494	350495	350496
350497	350498	350499	350500	350501	350502	350503	350504	350505	350506
350507	350508	350509	350510	350511	350512	350513	350514	350515	350516
350517	350518	350519	350520	350521	350522	350523	350524	350525	350526
350527	350528	350529	350530	350531	350532	350533	350534	350535	350536
350537	350538	350539	350540	350541	350542	350543	350544	350545	350546
350547	350548	350549	350550	350551	350552	350553	350554	350555	350556
350557	350558	350559	350560	350561	350562	350563	350564	350565	350566
350567	350568	350569	350570	350571	350572	350573	350574	350575	350576
350577	350578	350579	350580	350581	350582	350583	350584	350585	350586
350587	350588	350589	350590	350591	350592	350593	350594	350595	350596
350597	350598	350599	350600	350601	350602	350603	350604	350605	350606
350607	350608	350609	350610	350611	350612	350613	350614	350615	350616
350617	350618	350619	350620	350621	350622	350623	350624	350625	350626
350627	350628	350629	350630	350631	350632	350633	350634	350635	350636
350637	350638	350639	350640	350641	350642	350643	350644	350645	350646
350647	350648	350649	350650	350651	350652	350653	350654	350655	350656
350657	350658	350659	350660	350661	350662	350663	350664	350665	350666
350667	350668	350669	350670	350671	350672	350673	350674	350675	350676
350677	350678	350679	350680	350681	350682	350683	350684	350685	350686
350687	350688	350689	350690	350691	350692	350693	350694	350695	350696
350697	350698	350699	350700	350701	350702	350703	350704	350705	350706
350707	350708	350709	350710	350711	350712	350713	350714	350715	350716
350717	350718	350719	350720	350721	350722	350723	350724	350725	350726
350727	350728	350729	350730	350731	350732	350733	350734	350735	350736
350737	350738	350739	350740	350741	350742	350743	350744	350745	350746
350747	350748	350749	350750	350751	350752	350753	350754	350755	350756
350757	350758	350759	350760	350761	350762	350763	350764	350765	350766
350767	350768	350769	350770	350771	350772	350773	350774	350775	350776
350777	350778	350779	350780	350781	350782	350783	350784	350785	350786
350787	350788	350789	350790	350791	350792	350793	350794	350795	350796
350797	350798	350799	350800	350801	350802	350803	350804	350805	350806
350807	350808	350809	350810	350811	350812	350813	350814	350815	350816
350817	350818	350819	350820	350821	350822	350823	350824	350825	350826
350827	350828	350829	350830	350831	350832	350833	350834	350835	350836
350837	350838	350839	350840	350841	350842	350843	350844	350845	350846
350847	350848	350849	350850	350851	350852	350853	350854	350855	350856
350857	350858	350859	350860	350861	350862	350863	350864	350865	350866
350867	350868	350869	350870	350871	350872	350873	350874	350875	350876
350877	350878	350879	350880	350881	350882	350883	350884	350885	350886
350887	350888	350889	350890	350891	350892	350893	350894	350895	350896
350897	350898	350899	350900	350901	350902	350903	350904	350905	350906
350907	350908	350909	350910	350911	350912	350913	350914	350915	350916
350917	350918	350919	350920	350921	350922	350923	350924	350925	350926
350927	350928	350929	350930	350931	350932	350933	350934	350935	350936
350937	350938	350939	350940	350941	350942	350943	350944	350945	350946
350947	350948	350949	350950	350951	350952	350953	350954	350955	350956
350957	350958	350959	350960	350961	350962	350963	350964	350965	350966
350967	350968	350969	350970	350971	350972	350973	350974	350975	350976
350977	350978	350979	350980	350981	350982	350983	350984	350985	350986
350987	350988	350989	350990	350991	350992	350993	350994	350995	350996
350997	350998	350999	351000	351001	351002	351003	351004	351005	351006