

TWEEDLE TP. M.1380

POULIN TP. M.1375

VIEL TP. M.1363

SAGARD (TP. 1A)

DISTRICT OF ALGOMA

SAULT STE. MARIE MINING DIVISION

SCALE: 1-INCH 40 CHAINS

LEGEND

- PATENTED LAND (P)
- CROWN LAND SALE (C.S.)
- LEASES (L)
- LOCATED LAND (Loc.)
- LICENSE OF OCCUPATION (L.O.)
- MINING RIGHTS ONLY (M.R.O.)
- SURFACE RIGHTS ONLY (S.R.O.)
- ROADS
- IMPROVED ROADS
- KING'S HIGHWAYS
- RAILWAYS
- POWER LINES
- MARSH OR MUSKEG
- MINES
- CANCELLED (C)

NOTES


400' surface rights reservation around all lakes and rivers.

Summer resort locations patented for surface rights only shown thus (P)

Flooding rights on Little White River reserved to contour elevation 117' - L.O. 7555.

File: 2136.

*This Twp. is covered by D.A. #10683
FABRIS LUMBER LTD. see FILE FOR DETAILS
(1975-78) ENDED
(1979-80)*

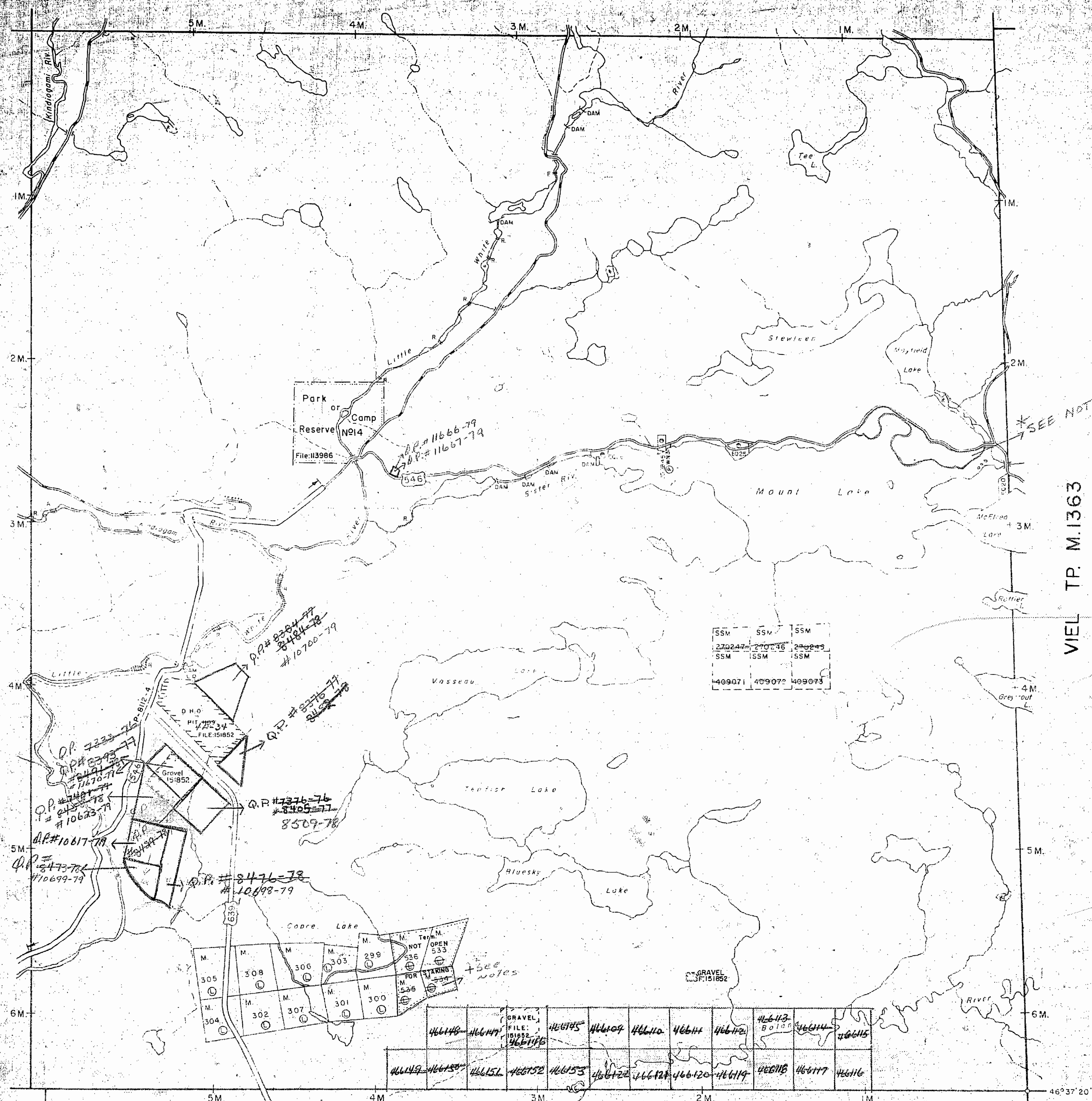


* NOTE: Surface rights only withdrawn from prospecting, staking out, sale or lease by order of Regional Director #W. 3/76 - Dec. 28/78

+ NOTE: Mining claims M524 + M525 open for prospecting; Sale or Lease at 7:00am EST on July 28/79 - but GOVT. DATE

PLAN NO. ~~M.1374~~ July 7/79

ONTARIO **G.3322**
MINISTRY OF NATURAL RESOURCES
SURVEYS AND MAPPING BRANCH



SSM	SSW	SSM
270244	270246	270248
SSM	SSM	SSM
409071	409072	409073

466148	466149	466150	466151	466152	466153	466154	466155	466156	466157	466158	466159	466160	466161	466162	466163	466164	466165
466166	466167	466168	466169	466170	466171	466172	466173	466174	466175	466176	466177	466178	466179	466180	466181	466182	466183

TWP.163-M.1608

RAIMBAULT TP. M.1605

TWEEDLE TP.- M.1380

THE TOWNSHIP
SAGARD
(TP. 1A)

DISTRICT OF
ALGOMA

SAULT STE. MARIE
MINING DIVISION

SCALE: 1-INCH - 40 CHAINS

LEGEND

- PATENTED LAND Ⓟ
- CROWN LAND SALE C.S.
- LEASES Ⓛ
- LOCATED LAND Loc.
- LICENSE OF OCCUPATION L.O.
- MINING RIGHTS ONLY M.R.O.
- SURFACE RIGHTS ONLY S.R.O.
- ROADS — — — — —
- IMPROVED ROADS = = = = =
- KING'S HIGHWAYS — [] —
- RAILWAYS — [] —
- POWER LINES — [] —
- MARSH OR MUSKEG * * *
- MINES Ⓜ
- CANCELLED C

NOTES

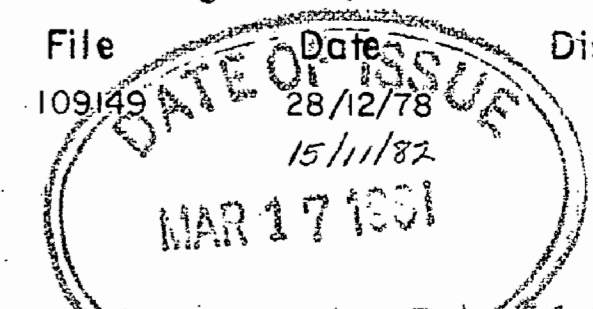
400' surface rights reservation around all lakes and rivers.

Summer resort locations patented for surface rights only shown thus Ⓟ

Flooding rights on Little White River reserved to contour elevation 117' - L.O.7555.
File: 2136.

Areas withdrawn from staking under Section 43 of the Mining Act (R.S.O.1970.)

Order No.	File	Date	Disposition
Ⓟ W3/78 B.R.	109193	28/12/78	S.R.O.
Ⓜ W7/82 B.R.		15/11/82	S.R.O.



Note: Mining Claims SSM 533 & SSM 536 are open for prospecting, staking out, sale or lease at 7:00 AM STANDARD TIME on June 1st, 1983. C.T. Gazette - May 7, 1983.

SAND AND GRAVEL

Ⓞ QUARRY PERMIT
This township is covered by "Unspecified" PIT PERMIT # 10002 - FABRIE LUMBER. EXPIRES MAY 25/83 BLIND RIVER

PLAN NO. ~~11774~~ **G.3322**

ONTARIO
MINISTRY OF NATURAL RESOURCES
SURVEYS AND MAPPING BRANCH

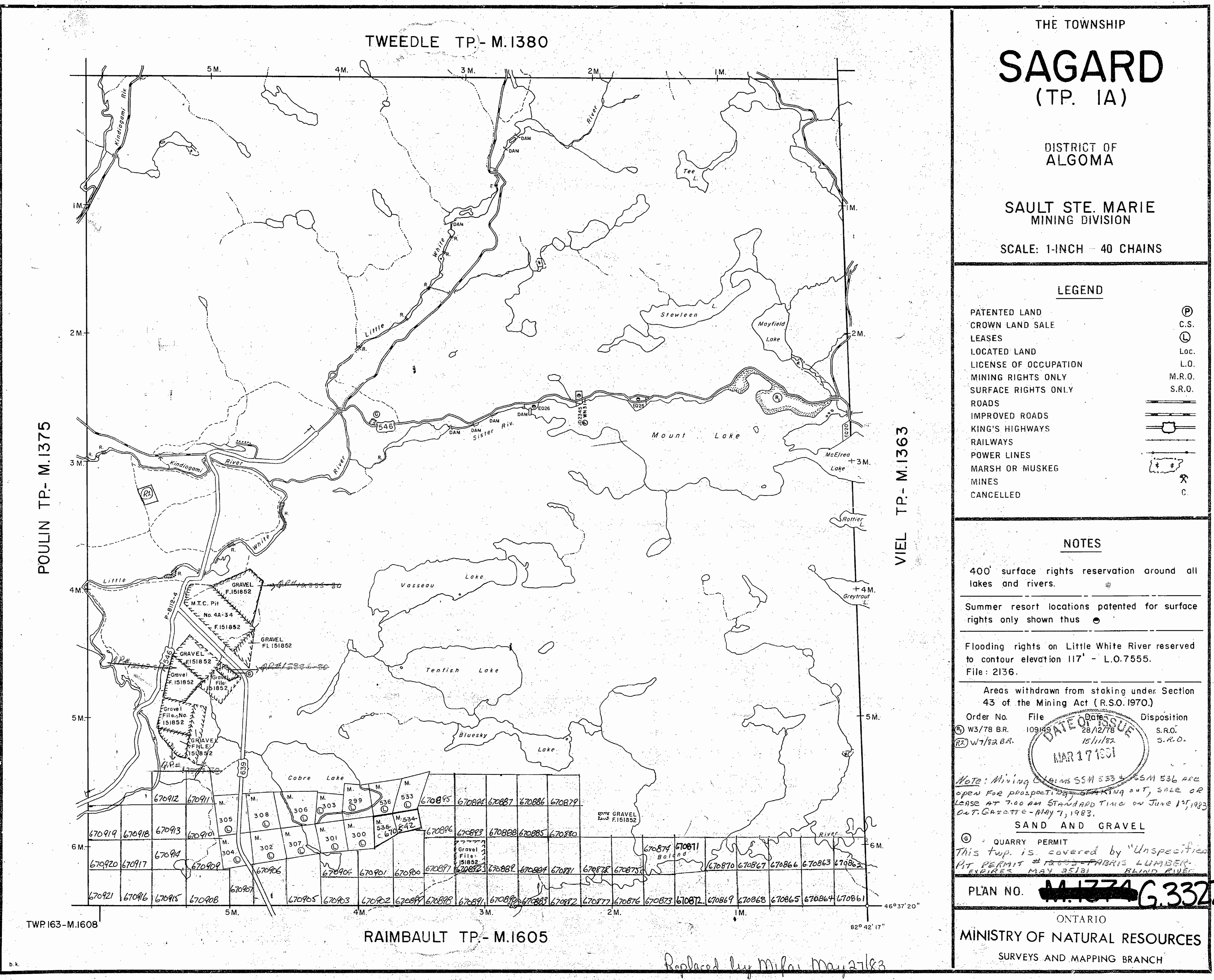
POULIN TP.- M.1375

VIEL TP.- M.1363

TWP.163-M.1608

RAIMBAULT TP.- M.1605

Replaced by Mifan May 27/83



M.1354

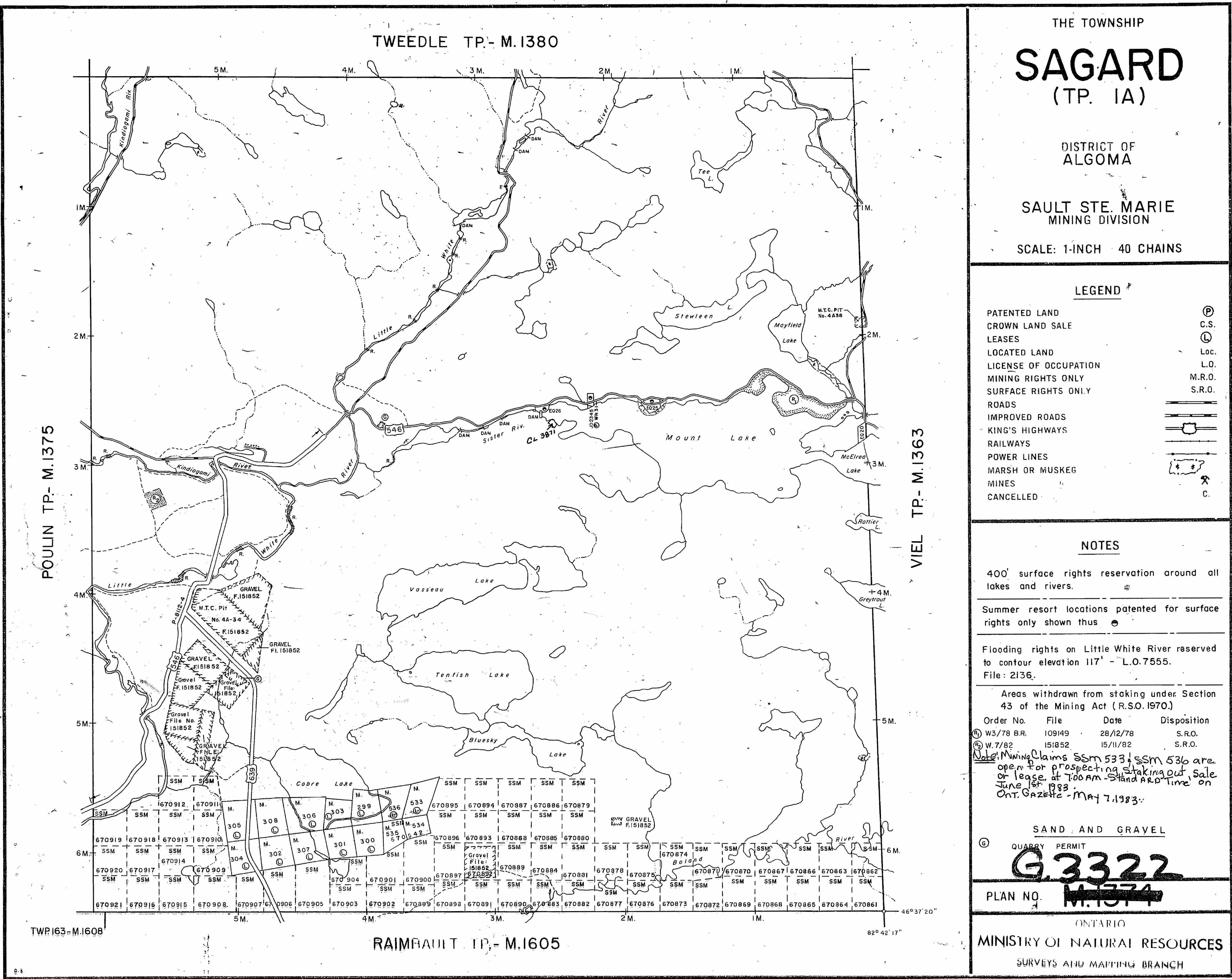
M.1354

AI 9WT

AI 9WT

M.1354

M.1354

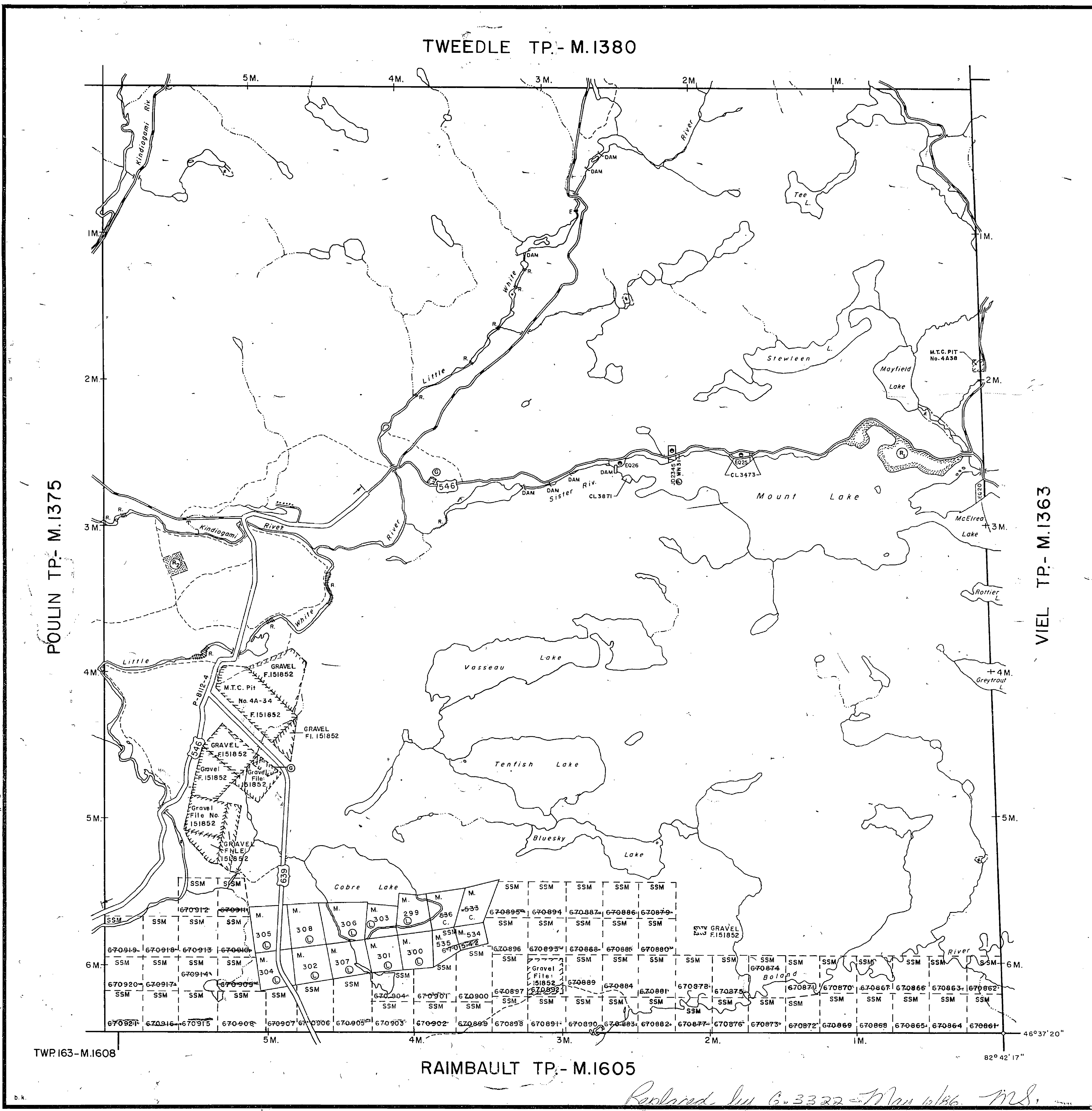


SAULT STE. MARIE
MINING DIV.
RECEIVED
MAY 27 1983
A.M. 7:18:10 P.M. 11:12:11

Replaced by new map Oct 9/84

4551.M

4551.M



THE TOWNSHIP
SAGARD
 (TP. 1A)

DISTRICT OF
 ALGOMA

SAULT STE. MARIE
 MINING DIVISION

SCALE: 1-INCH 40 CHAINS

LEGEND

- PATENTED LAND Ⓟ
- CROWN LAND SALE C.S.
- LEASES Ⓛ
- LOCATED LAND Loc.
- LICENSE OF OCCUPATION L.O.
- MINING RIGHTS ONLY M.R.O.
- SURFACE RIGHTS ONLY S.R.O.
- ROADS —
- IMPROVED ROADS —
- KING'S HIGHWAYS —
- RAILWAYS —
- POWER LINES —
- MARSH OR MUSKEG —
- MINES *
- CANCELLED C.

NOTES

400' surface rights reservation around all lakes and rivers.

Summer resort locations patented for surface rights only shown thus ●

Flooding rights on Little White River reserved to contour elevation 117' - L.O.7555. File: 2136.

Areas withdrawn from staking under Section 43 of the Mining Act (R.S.O.1970)

Order No.	File	Date	Disposition
Ⓟ W3/78 B.R.	109149	28/12/78	S.R.O.
Ⓞ W.7/82	151852	15/11/82	S.R.O.

SAND AND GRAVEL

Ⓞ QUARRY PERMIT
 M.T.C. PIT # 4A38 EXPIRES OCT. 31/88

PLAN NO. ~~M.1374~~ **G.3322**
 ONTARIO
 MINISTRY OF NATURAL RESOURCES
 SURVEYS AND MAPPING BRANCH

SAULT STE. MARIE
 MINING DIV.
RECEIVED
 AUG 2 1984
 10 11 12 1 2 3 4 5 6
 RECEIVED
 OCT 9 - 1984
 10 11 12 1 2 3 4 5 6

Replaced by G.3322 - May 1986 M.S.

1WB 1A

1WB 1A

4551.M

4551.M




INDEX TO LAND DISPOSITION

PLAN
 G-3322
 TOWNSHIP

SAGARD

M.N.R. ADMINISTRATIVE DISTRICT
 BLIND RIVER
 MINING DIVISION
 SAULT STE. MARIE
 LAND TITLES/REGISTRY DIVISION
 ALGOMA



SYMBOLS

Boundary: Township, Meridian, Baseline	—
Road allowance: surveyed	—
shoreline	—
Lot/Concession: surveyed	—
unsurveyed	—
Parcel: surveyed	—
unsurveyed	—
Right-of-way: road	—
railway	—
utility	—
Reservation	—
Chil, Pli, Pile	—
Contour	—
Interpolated	—
Approximate	—
Depression	—
Control point (horizontal)	—
Flooded land	—
Mine head frame	—
Pipeline (above ground)	—
Railway: single track	—
double track	—
abandoned	—
Road, highway, county, township	—
access	—
trail, bush	—
Shoreline (original)	—
Transmission line	—
Wooded area	—

DISPOSITION OF CROWN LANDS


Patent	●
Surface & Mining Rights	●
Surface Rights Only	○
Mining Rights Only	○
Lease	■
Surface & Mining Rights	■
Surface Rights Only	□
Mining Rights Only	□
Licence of Occupation	▼
Order-in-Council	OC
Cancelled	○
Reservation	○
Sand & Gravel	○

AREAS WITHDRAWN FROM DISPOSITION

MRO - Mining Rights Only	File
SRO - Surface Rights Only	151448
M + S - Mining and Surface Rights	151922

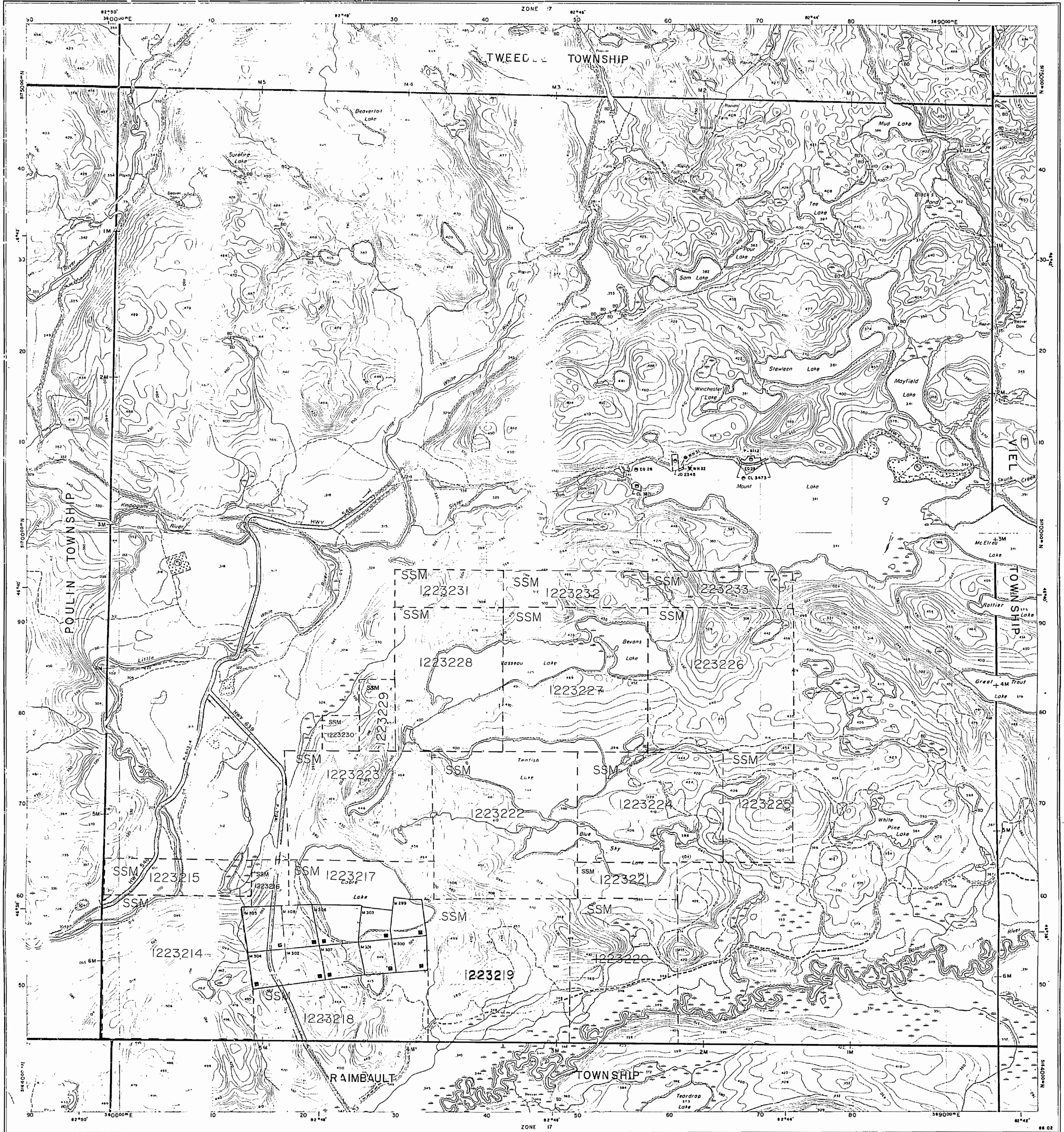

Map base and land disposition drafting by Surveys and Mapping Branch, Ministry of Natural Resources

The disposition of land, location of lot fabric, parcel boundaries on this index was compiled for administrative purposes only.



The 1980 Magnetic Bearing
 Approx. 2.1° Annual Change
 decreasing 1.530 W.

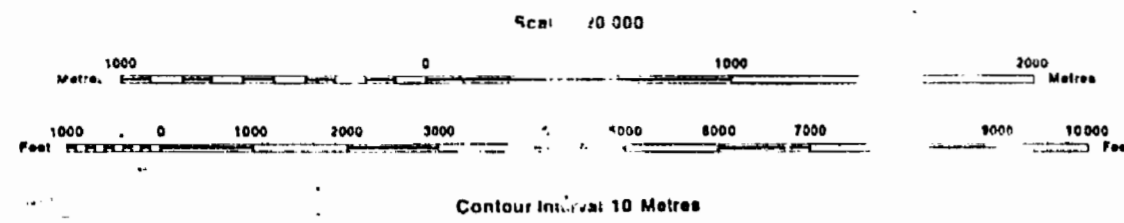
THE INFORMATION THAT APPEARS ON THIS MAP HAS BEEN COMPILED FROM VARIOUS SOURCES AND ACCURACY IS NOT GUARANTEED. THOSE WISHING TO STAKE MINING CLAIMS SHOULD CONSULT WITH THE MINING RECORDER, MINISTRY OF NORTHERN DEVELOPMENT AND MINES, FOR ADDITIONAL INFORMATION ON THE STATUS OF THE LANDS SHOWN HEREON.



INDEX TO LAND DISPOSITION

PLAN
G-3322
 TOWNSHIP
SAGARD

M.N.R. ADMINISTRATIVE DISTRICT
BLIND RIVER
 MINING DIVISION
SAULT STE. MARIE
 LAND TITLES/REGISTRY DIVISION
ALGOMA



SYMBOLS

Boundary, Township, Meridian, Baseline
Road allowance, surveyed
shoreline
Lot/Concession, surveyed
unsurveyed
Parcel surveyed
unsurveyed
Right-of-way, road
railway
utility
Reservation
Cliff, Pit, Pile
Contour
Interpolated
Approximate
Depression
Control point (horizontal)
Flooded land
Mine head frame
Pipeline (above ground)
Railway, single track
double track
abandoned
Road right-of-way, county, township
access
trail, b.sh.
Shoreline (original)
Transmission line
Wooded area

DISPOSITION OF CROWN LANDS

Patent
Surface & Mining Rights
Surface Rights Only
Mining Rights Only
Lease
Surface & Mining Rights
Surface Rights Only
Mining Rights Only
Licence of Occupation
Order-in-Council
Cancelled
Reservation
Sand & Gravel


AREAS WITHDRAWN FROM DISPOSITION

MRO - Mining Rights Only			
SRO - Surface Rights Only			
M+S - Mining and Surface Rights			
Description	Order No.	Date	Disposition	File
SEC. 16/80	W 3/78	28/11/78	SRO	109119
SEC. 16/80	W 7/82	17/2/82	SRO	101822

DATE OF ISSUE

JUN 08 1998
 PROVINCIAL RECORDING
 OFFICE - SUDBURY

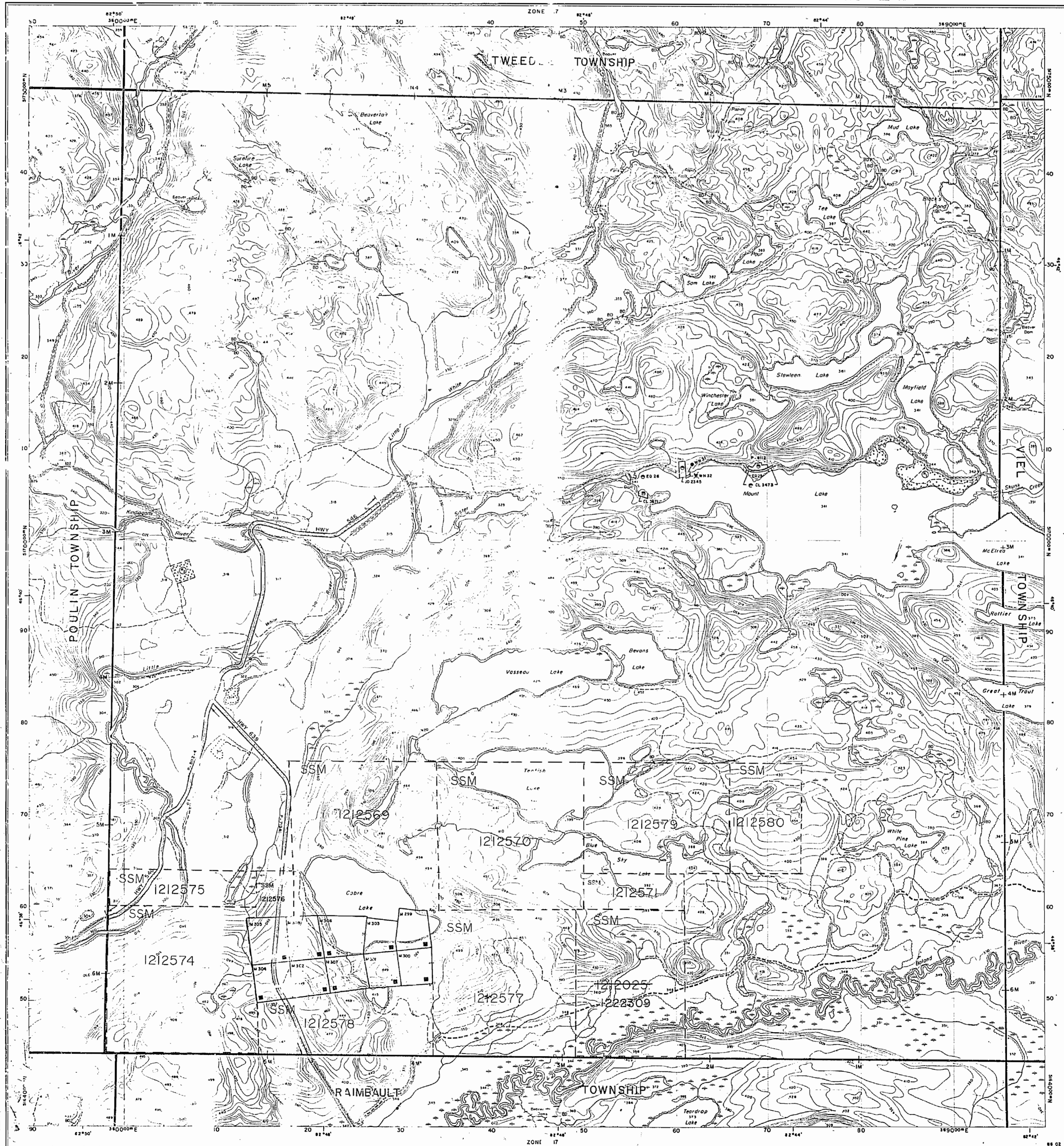
THE INFORMATION THAT APPEARS ON THIS MAP HAS BEEN COMPILED FROM VARIOUS SOURCES AND ACCURACY IS NOT GUARANTEED. THOSE WISHING TO STAKE MINING CLAIMS SHOULD CONSULT WITH THE MINING RECORDER, MINISTRY OF NORTHERN DEVELOPMENT AND MINES, FOR ADDITIONAL INFORMATION ON THE STATUS OF THE LANDS SHOWN HEREON.



The 1980 Magnetic Bearing
 Approx. 12.2 W Annual Change
 decreasing 3.5 SQW.

Map base and land disposition drafting by Surveys and Mapping Branch, Ministry of Natural Resources.

The disposition of land, location of lot fabric, parcel boundaries on this index was compiled for administrative purposes only.



INDEX TO LAND DISPOSITION

PLAN
G-3322
TOWNSHIP
SAGARD

M.R. ADMINISTRATIVE DISTRICT
BLIND RIVER
MINING DIVISION
SAULT STE. MARIE
LAND TITLES/REGISTRY DIVISION
ALGOMA

SYMBOLS

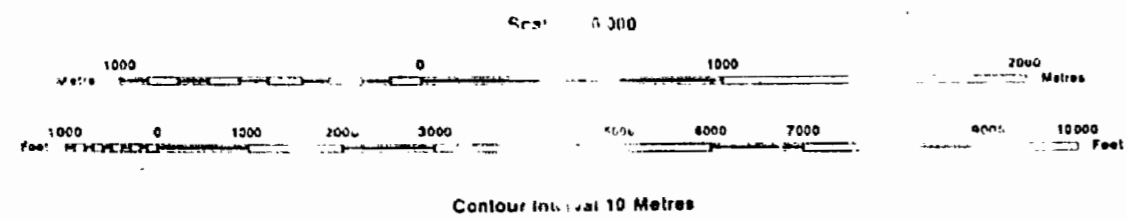
- Boundary: Township, Meridian, Base line
- Land allowance, surveyed shoreline
- Lot/Concession, surveyed/unsurveyed
- Parcel, surveyed/unsurveyed
- Highway, road, railway, utility
- Reservation
- Cliff, Pill, Pile
- Contour: Interpolated, Approximate, Depression
- Control point (horizontal)
- Flooded land
- Mine head frame
- Pipeline (above ground)
- Railway: single track, double track, abandoned
- Float: highway, county, township
- Canal, b., sh.
- Shoring (original)
- Transmission line
- Wooded area

DISPOSITION OF CROWN LANDS

- Patent: Surface & Mining Rights, Surface Rights Only, Mining Rights Only
- Lease: Surface & Mining Rights, Surface Rights Only, Mining Rights Only
- Licence of Occupation
- Order-in-Council
- Cancelled
- Reservation
- Sand & Gravel

AREAS WITHDRAWN FROM DISPOSITION

Description	Order No.	Date	Disposition	File
SEC 16/80	N 5/78	28/12/78	SRO	108148
SEC 16/80	N 7/81	18/2/82	SRO	151852

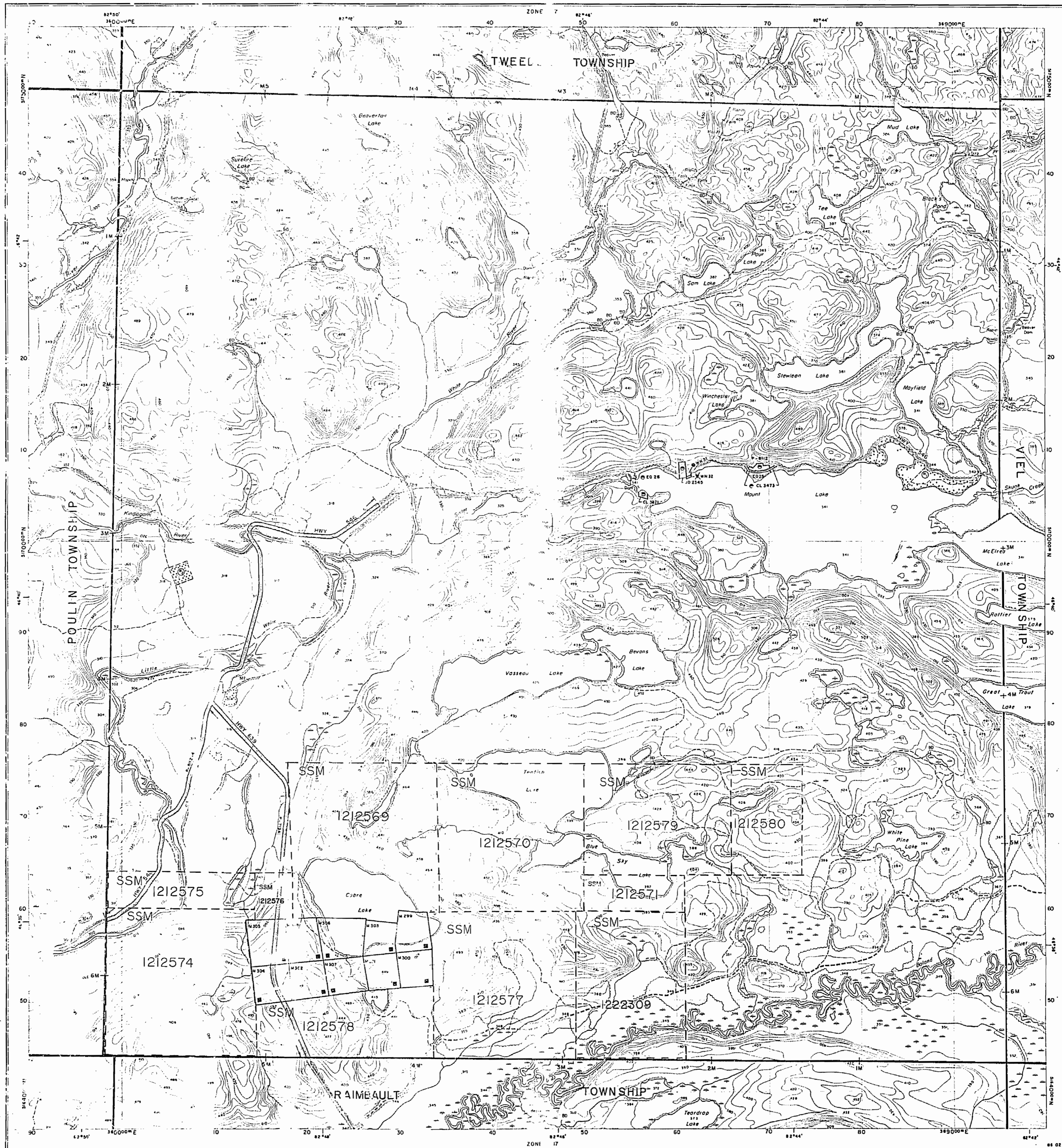
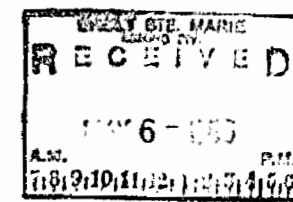


Map Plan and land disposition drafted by Surveys and Mapping Branch, Ministry of Natural Resources

The disposition of land, location of labels, parcel boundaries on this index was compiled for administrative purposes only.

The 1980 Magnetic Bearing
Approx. 25W Annual Change
Decreasing 2.30W

THE INFORMATION THAT APPEARS ON THIS MAP HAS BEEN COMPILED FROM VARIOUS SOURCES, AND ACCURACY IS NOT GUARANTEED. THOSE WISHING TO STAKE MINING CLAIMS SHOULD CONSULT WITH THE MINING RECORDER, MINISTRY OF NORTHERN DEVELOPMENT AND MINES, FOR ADDITIONAL INFORMATION ON THE STATUS OF THE LANDS SHOWN HEREON.



1374

IN FOREST RESERVE

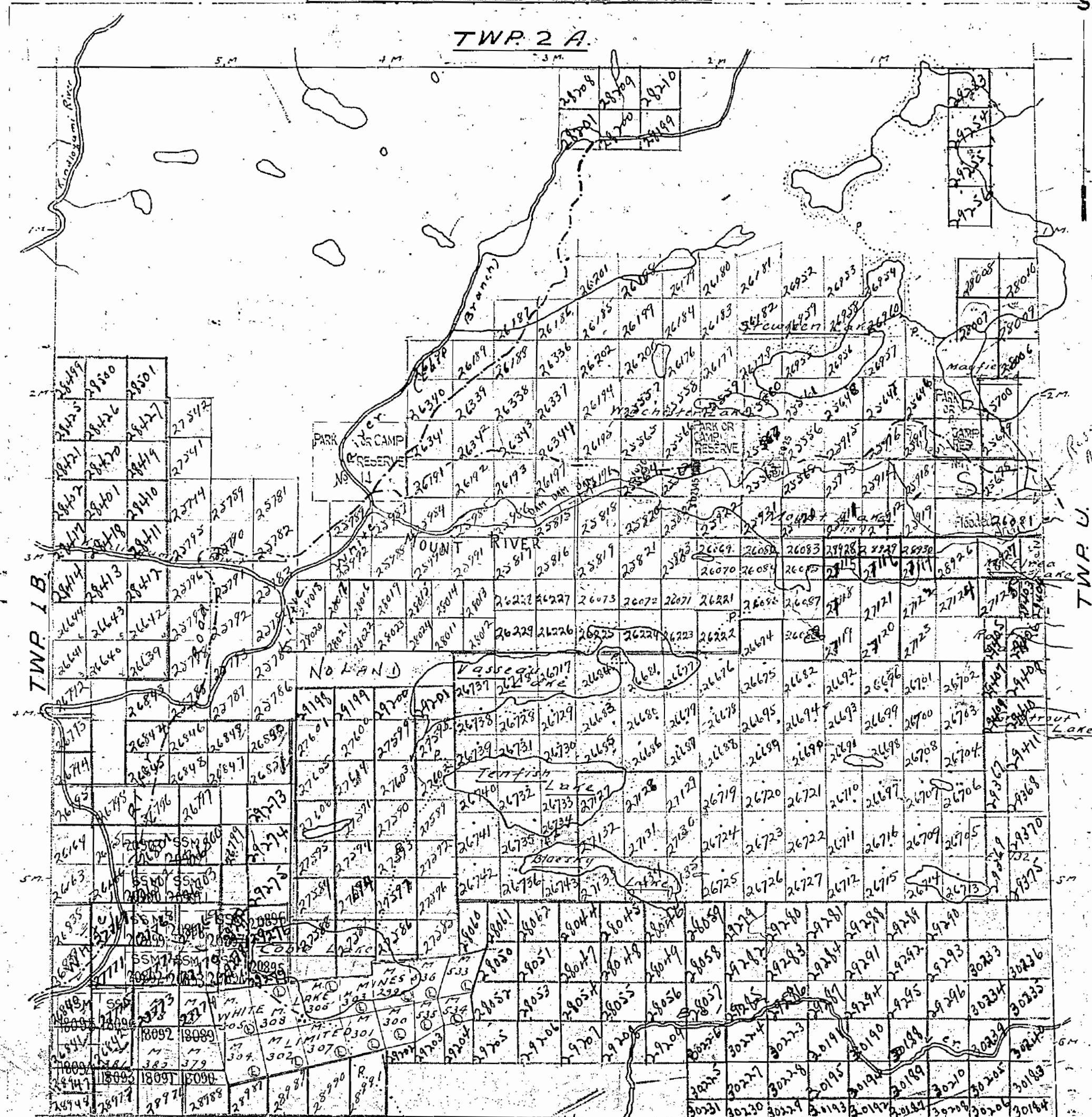
PLAN OF

TWP. 1 A. (SAGARD)

OFFICIAL MAP

SAULT STE. MARIE MINING DIVISION. M. 1374 DISTRICT OF ALGOMA.

Scale: 40 chains to an inch



Surface reservations 200 wide by Dept of L & F shown hereon thus

TWP. 157.

Sault Ste. Marie Mining Division

1374

TWP. 2A - M.1380

THE TOWNSHIP

1A
(SAGARD)

DISTRICT OF
ALGOMA

SAULT STE. MARIE
MINING DIVISION

SCALE: 1-INCH 40 CHAINS

LEGEND

- PATENTED LAND (P)
- CROWN LAND SALE (C.S)
- LEASES (L)
- LOCATED LAND (LCC)
- LICENSE OF OCCUPATION (L.O)
- MINING RIGHTS ONLY (M.R.O)
- SURFACE RIGHTS ONLY (S.R.O)
- ROADS:
 - IMPROVED ROADS
 - KING'S HIGHWAYS
 - RAILWAYS
 - POWER LINES
 - MAKSH OR MUSKEG
 - MINES
 - CANCELLED

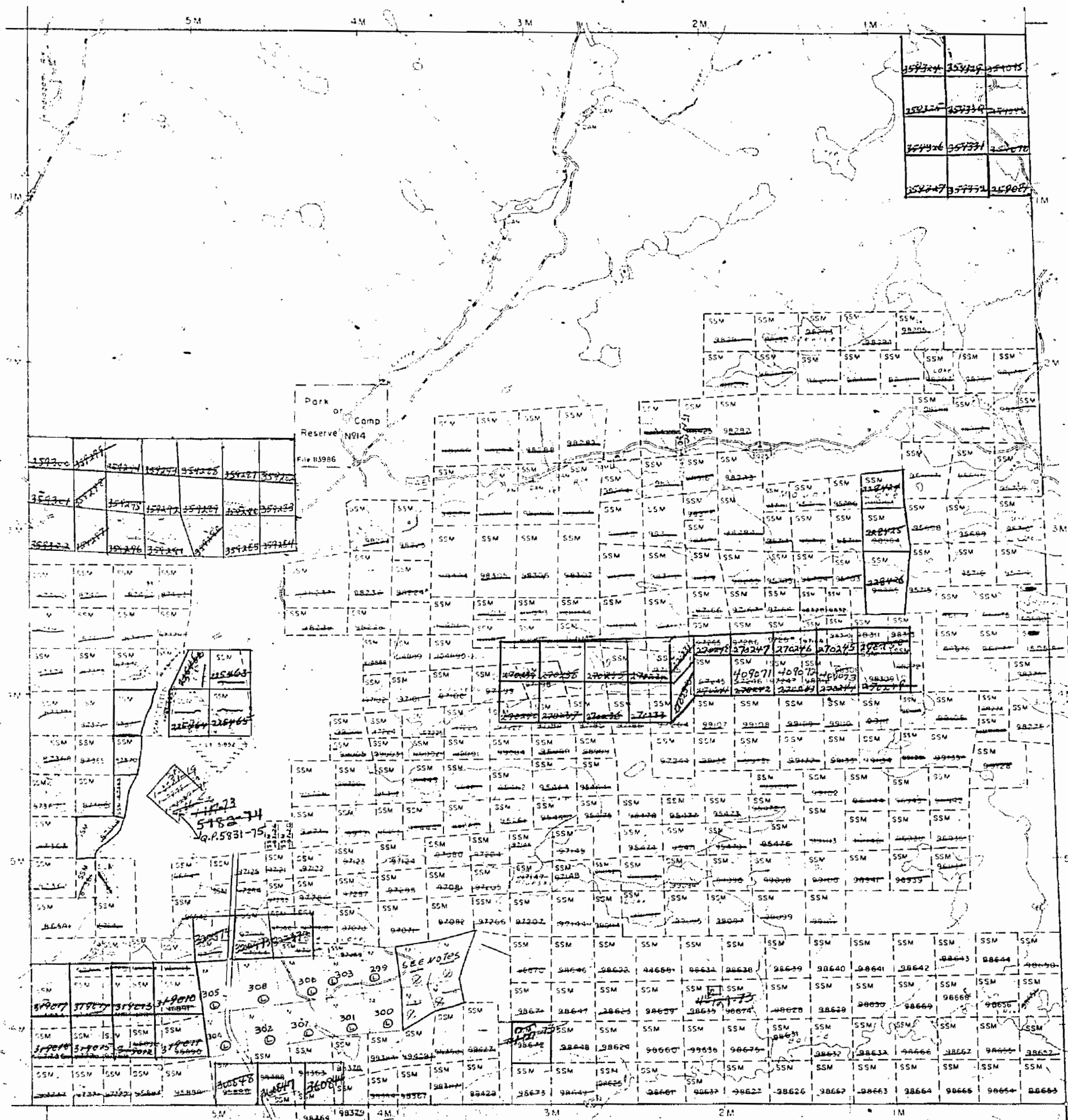
NOTES

- 400' surface rights reservation around all lakes and rivers
- Summer resort locations patented for surface rights only shown thus
- Flooding rights on Little White River reserved to contour elevation 117' - L.O 7555 File 2136
- Leases covering mining claims M.533, M.534, M.535, M.536 have been terminated - August 14/74, BUT CLAIMS ARE NOT OPEN FOR STAKING - L.P.T.E. J.R. McGinn dated Jan. 22/75.

PLAN NO. M.1374

DEPARTMENT OF MINES

ONTARIO



TWP. 1B - M.1375

TWP. U - M.1363

TWP. 1B - M.1375

TWP. 157 - M.1605

1374

TOWNSHIP 1A

MISSISSAGI PROVINCIAL FOREST

SAULT STE MARIE MINING DIVISION

(SAGANAD)


DISTRICT OF ALGOMA

Scale - 40 Chains - 1 Inch

M. 1374

TOWNSHIP 2A

North Ast.



TWP 1B

TWP 2A

157

NOTE
 Land and claims of all unpatented
 mining claims in this Township reserved
 Crown

RESERVATION ACCOUNT FULL TAXES & IMPROVEMENTS

1374

TOWNSHIP 1A.

MISSISSAGI PROVINCIAL FOREST

SAULT STE MARIE MINING DIVISION

(SAGARD)

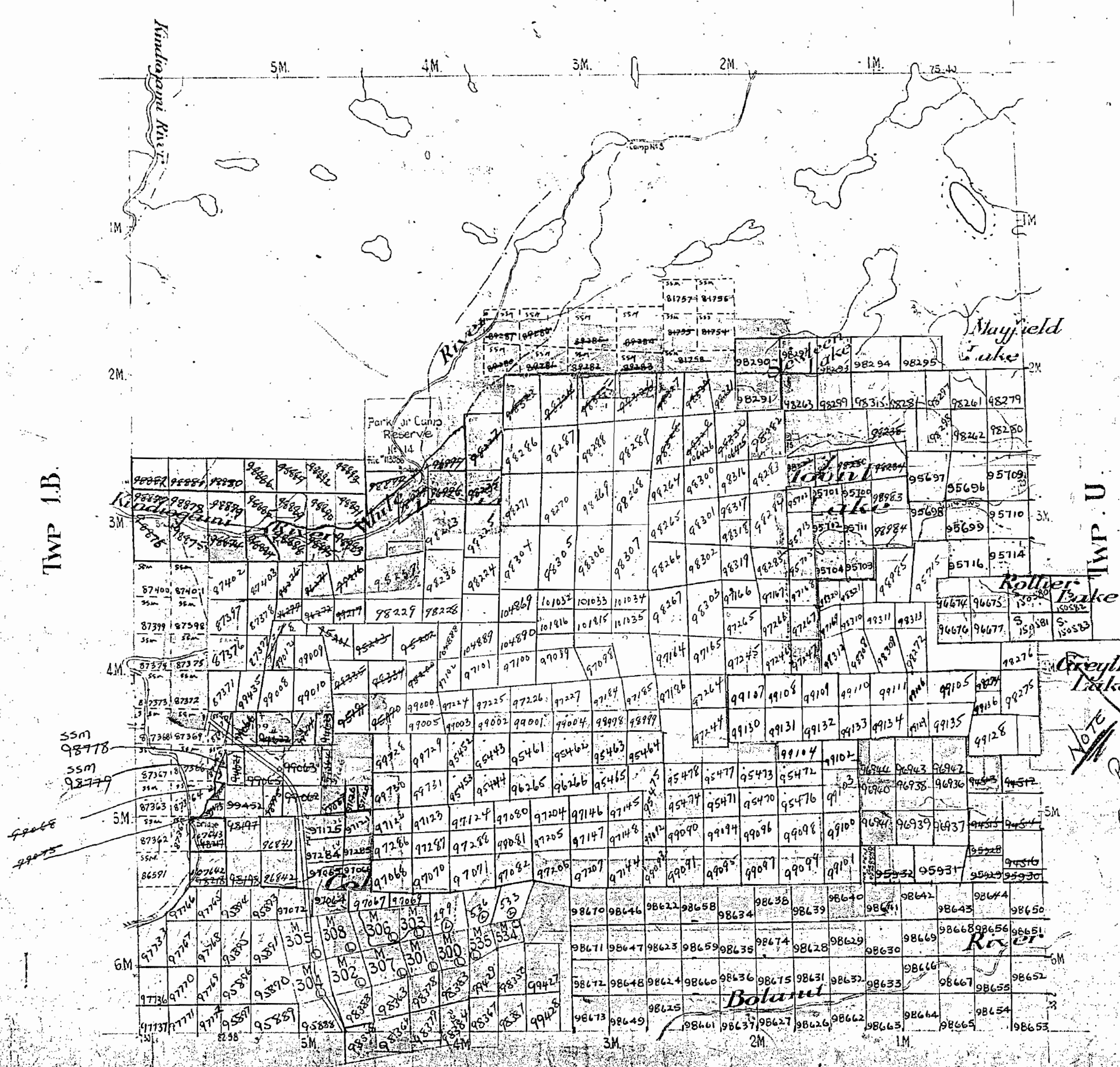
DISTRICT OF ALGOMA

M. 1374

Scale: 40 Chains = 1 Inch

TOWNSHIP 2A.

North Ast.



Sudbury Mining Division

NOTE

POSSIBLE ENCROACHMENT INTO SAULT STE MARIE MINING DIVISION

FEB 22 1908

NOTE
Sand and Gravel on all unpatented mining claims in this Township reserved to the Crown

400 YARDS RIGHTS RESERVATION AROUND ALL LAKES & RIVERS

1374


TOWNSHIP 1.A.

MISSISSAGI PROVINCIAL FOREST (SAGARD)
SAULT STE MARIE MINING DIVISION

DISTRICT OF ALGOMA M. 1374

Scale: -40 Chains - 1 Inch

NOTE

Area shown thus , withdrawn from staking for the purpose of a proposed MISSISSAGI provincial park. - File No. 163004.

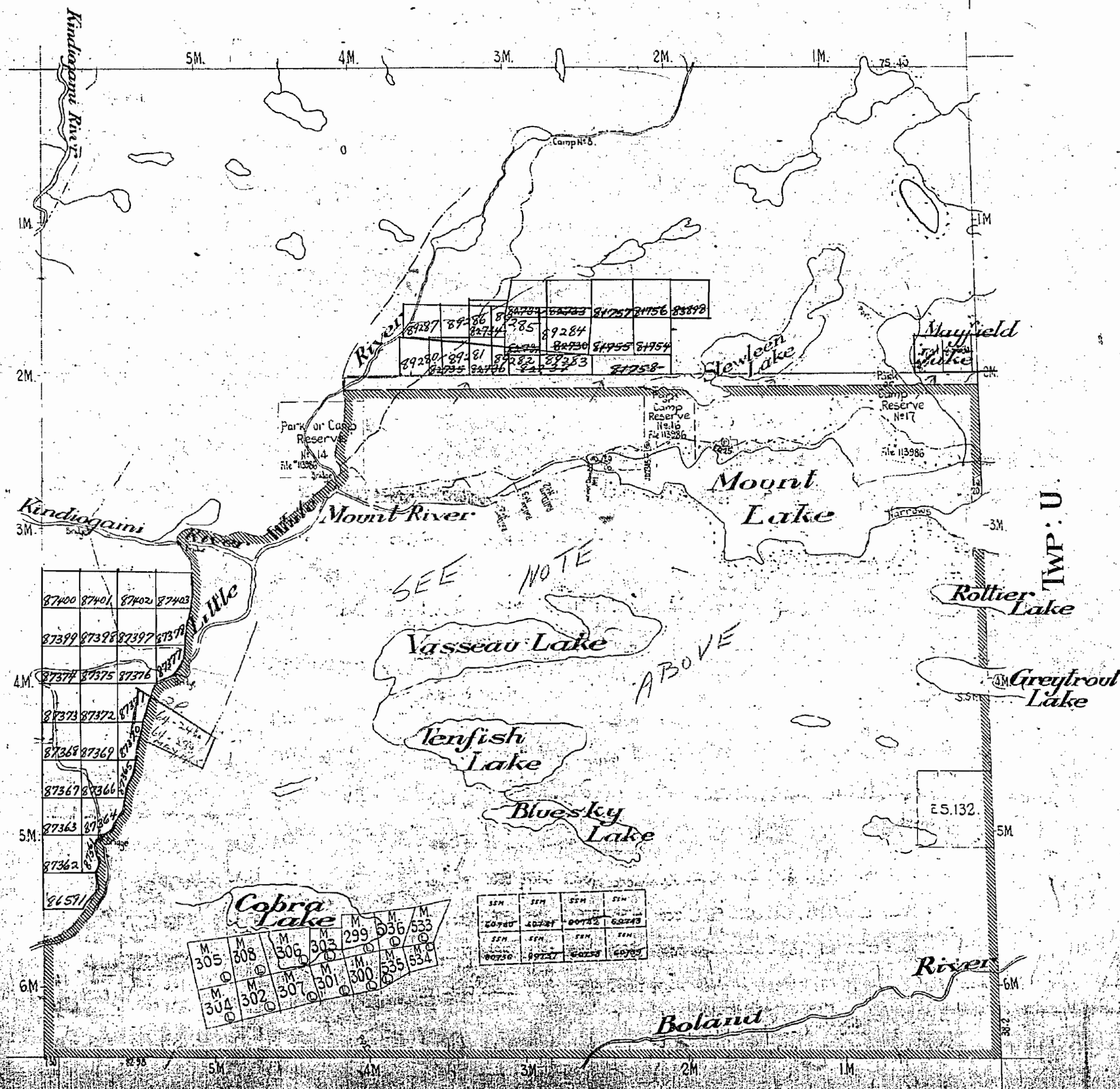
P.M.M. Est. 0-17/64

TOWNSHIP 2.A.

North Ast.

TWP 1.B

TWP: U



TWP 157

NOTE

Sand and Gravel on all unpatented mining claims in this Township reserved to the Crown.

See also Riv. & Lake ...

1374

TOWNSHIP 1.A.

MISSISSAGI PROVINCIAL FOREST (SAGARO)

SAULT STE MARIE MINING DIVISION

DISTRICT OF ALGOMA

M.1374

Scale: 40 Chains = 1 Inch

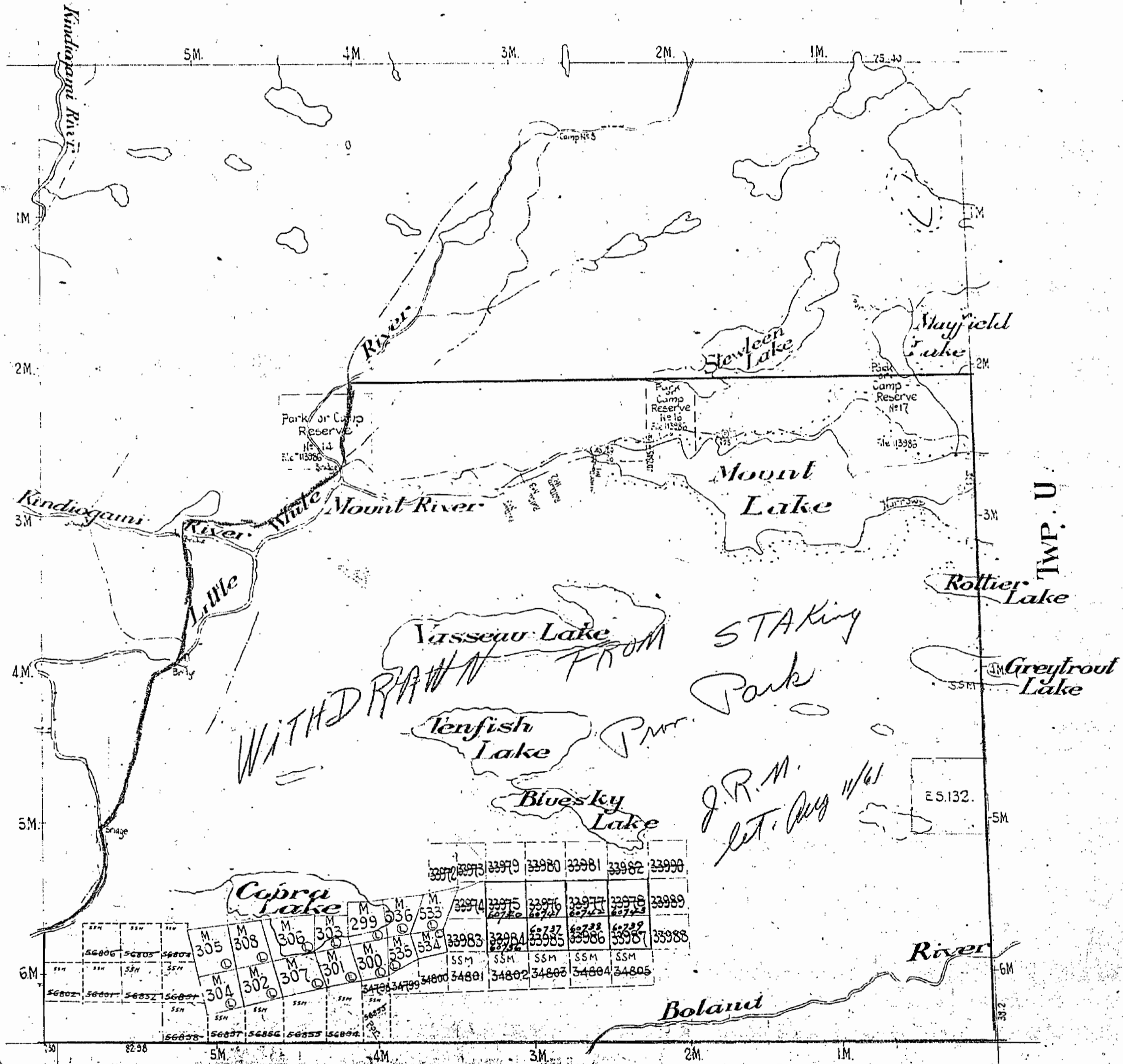
*All claims accepted especially of sand & gravel
J.R.M. letter Aug 9/06*

TOWNSHIP 2.A.

North Asst.

TWP 1B.

TWP. U.



TWP 157

NOTE
Sand and Gravel on all unpatented
mining claims in this Township reserved
to the Crown.

App. Revd. by Dept. of L. & E. shown

1374

TOWNSHIP 1.A.

MISSISSAGI PROVINCIAL FOREST (SAGARD)

SAULT STE MARIE MINING DIVISION

DISTRICT OF ALGOMA M.1374

Scale: 40 Chains = 1 Inch

*all claims accepted
excluding Sand
& Gravel*

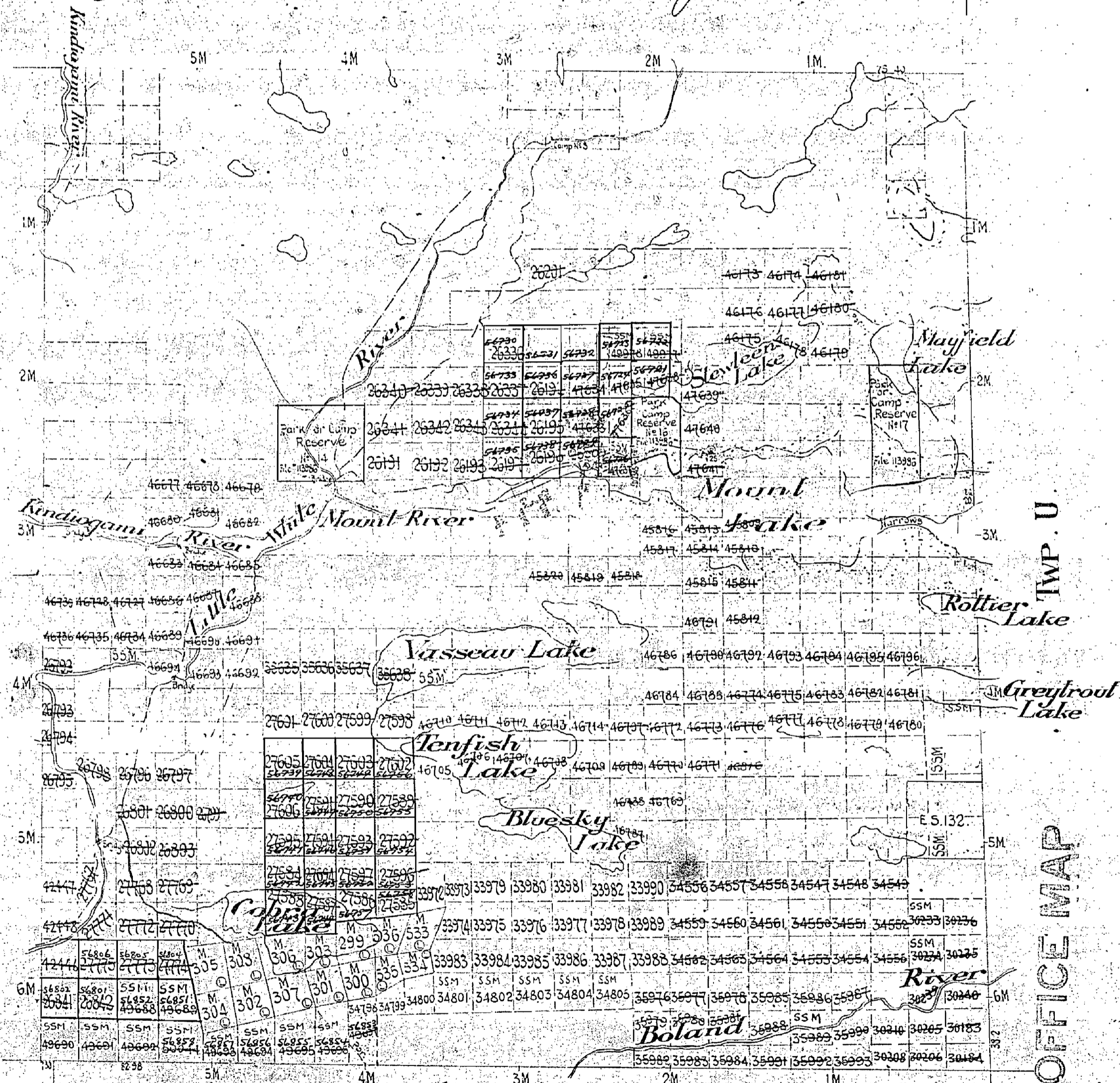
J.R. letter Aug 9/1962

OFFICE MAP

TOWNSHIP 2.A.

TWP 1.B.

TWP 1.U.



OFFICE MAP

TWP 157

OFFICE MAP

NOTE
Sand and Gravel on all unpatented
mining claims in this Township, reserved
to the Crown.

TOWNSHIP 1.A. M.1374

1374

TOWNSHIP 1.A.

MISSISSAGI PROVINCIAL FOREST (SAGARD)

SAULT STE MARIE MINING DIVISION

DISTRICT OF ALGOMA N. 1374

Scale: 40 Chains - 1 Inch

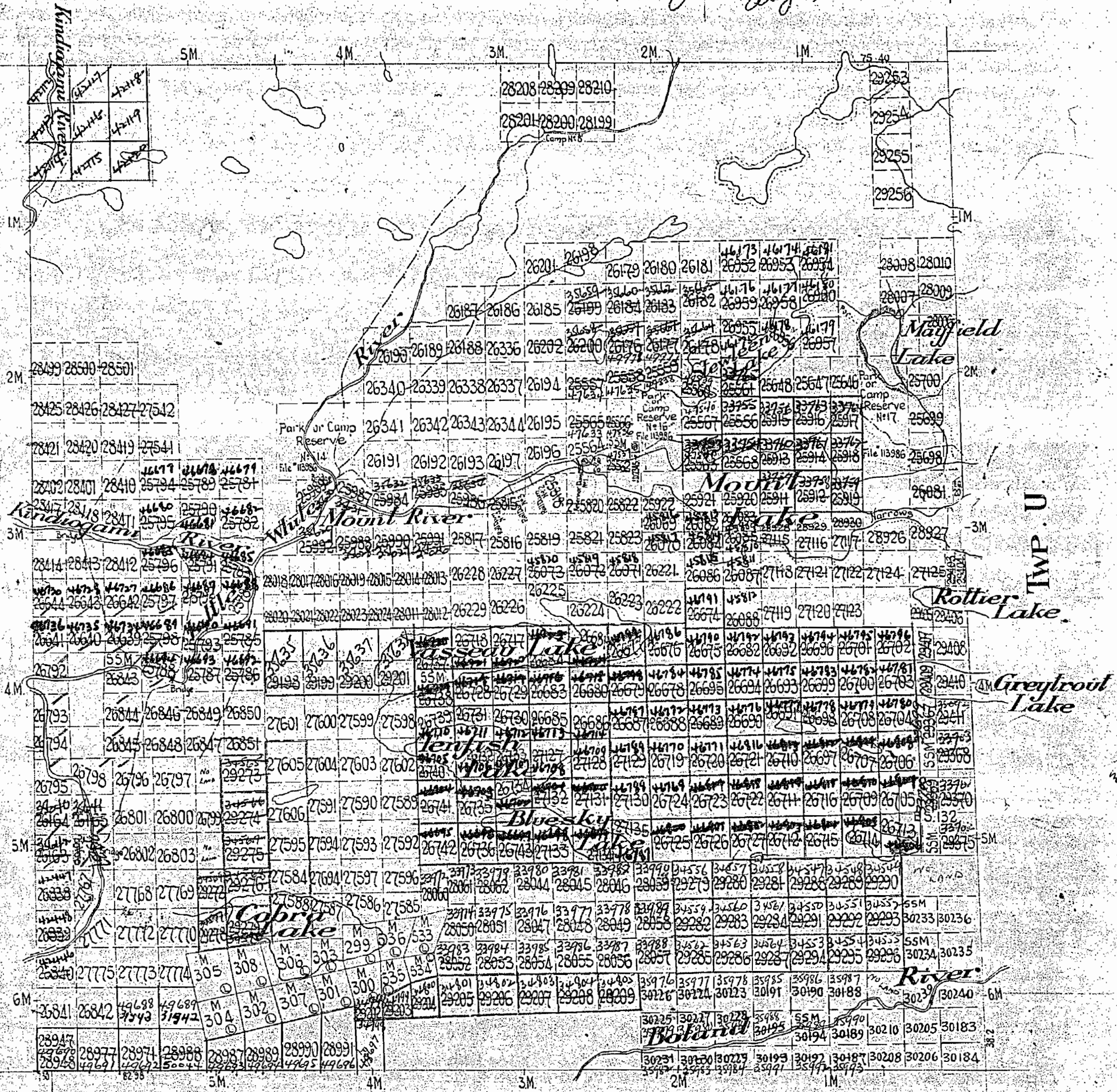
TOWNSHIP 2.A.

*all claims
accepted exclusive
of Sand + gravel.
J. R. M. letter
Aug 9/56*

OFFICE MAP

TWP 1.B

TWP 2.U



TWP 157

SAULT STE MARIE MINING DIVISION
RECEIVED
DEC 8 7 1953

TOWNSHIP 1.A. SAULT STE MARIE

1374

212
1A
old

TOWNSHIP 1A.

MISSISSAGI PROVINCIAL FOREST

SAULT STE MARIE MINING DIVISION

(SAGARD)

DISTRICT OF ALGOMA

Scale - 40 Chains - 1 Inch


M. 1374

TOWNSHIP 2A

North Asi.

TWP 1B

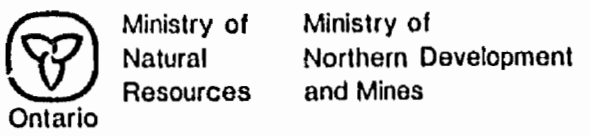
TWP U



NOTE
 Stood and gravel on all unpatented
 claims in this Township reserved
 Crown

TS. RESERVATION AED. INC. ALL. DATES

157



INDEX TO LAND DISPOSITION

PLAN G-3322 TOWNSHIP

M.N.R. ADMINISTRATIVE DISTRICT BLIND RIVER MINING DIVISION SAULT STE. MARIE LAND TITLES/REGISTRY DIVISION ALGOMA

SYMBOLS

- Boundary Township, Meridian, Baseline Road allowance, surveyed shoreline Lot/Concession, surveyed unsurveyed Parcel surveyed unsurveyed Right-of-way, road railway utility Reservation Cld. Pt. Pole Contour Interpolated Approximate Depressions Control point (horizontal) Flooded Land Mine-head frame Pipeline (above ground) Railway, single track double track abandoned Road, highway, county, township access trail bush Shoreline (original) Transmissometer Windset area

DISPOSITION OF CROWN LANDS

- Patent Surface & Mining Rights Surface Rights Only Mining Rights Only Lease Surface & Mining Rights Surface Rights Only Mining Rights Only Licence of Occupation Other as Crowned Cancelled Reservation Sand & Gravel

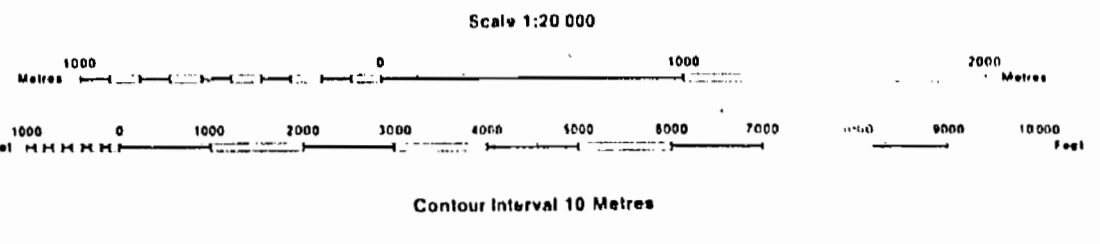
AREAS WITHDRAWN FROM DISPOSITION

MRO - Mining Rights Only SRO - Surface Rights Only M + S - Mining and Surface Rights

Table with columns: Description, Order No., Date, Disposition, File. Includes entries for SEC 36/80 and SEC 38/80.

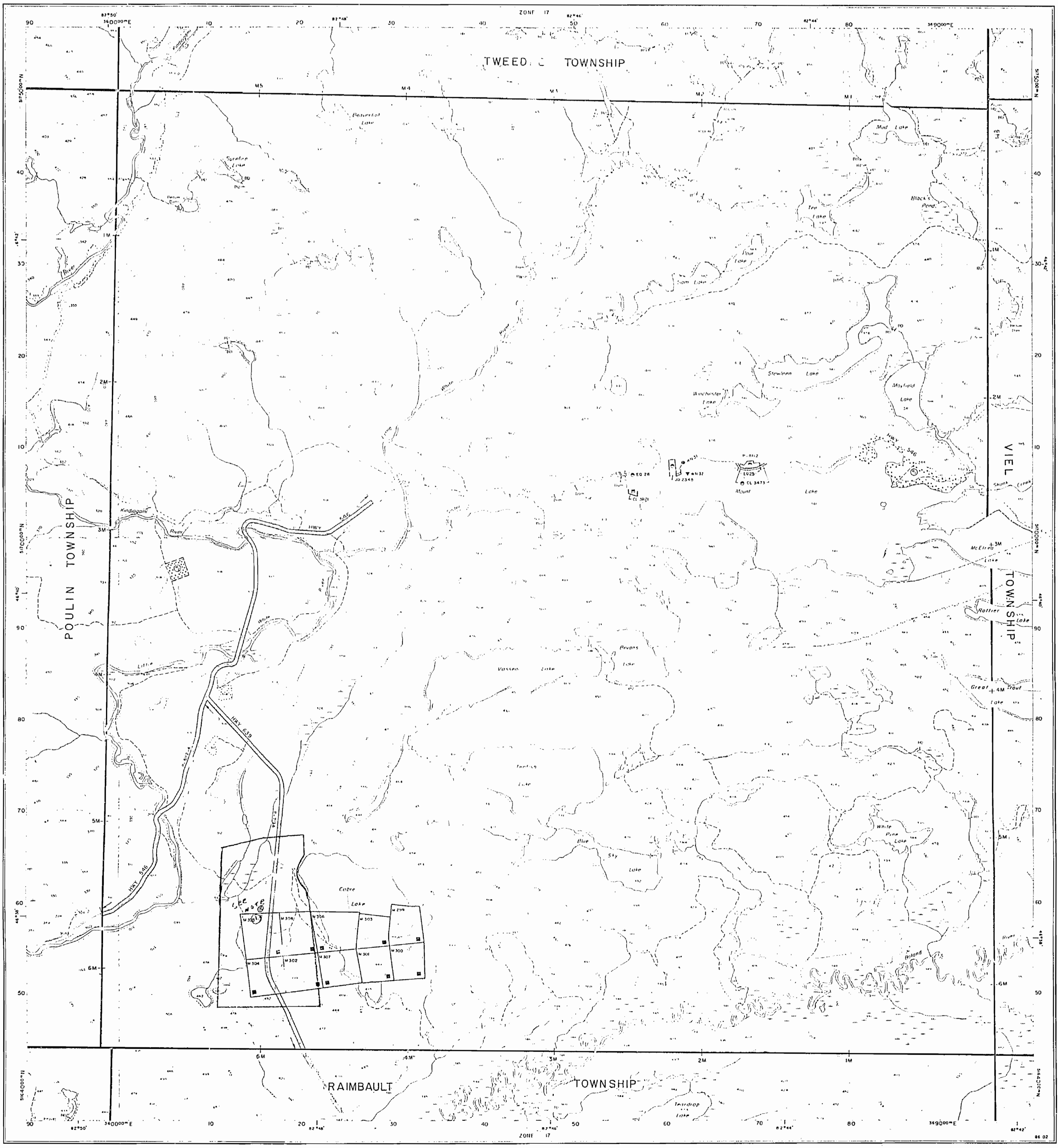
NOTE: Pending Application under Public Lands Act SAR - Letter June 11/87 Application cancelled. SR (after letter Sept. 1987)

THE INFORMATION THAT APPEARS ON THIS MAP HAS BEEN COMPILED FROM VARIOUS SOURCES AND ACCURACY IS NOT GUARANTEED. THOSE WISHING TO MAKE MINING CLAIMS SHOULD CONSULT WITH THE MINING RECORDER, MINISTRY OF NORTHERN DEVELOPMENT AND MINES FOR ADDITIONAL INFORMATION ON THE STATUS OF THE LANDS SHOWN HEREON.



Map base and land disposition drafted by Surveys and Mapping Branch, Ministry of Natural Resources.

The disposition of land, location of lot lines, and part of boundaries on this index was compiled for administrative purposes only.



1374

TOWNSHIP 1A.

MISSISSAGI PROVINCIAL FOREST

SAULT STE MARIE MINING DIVISION

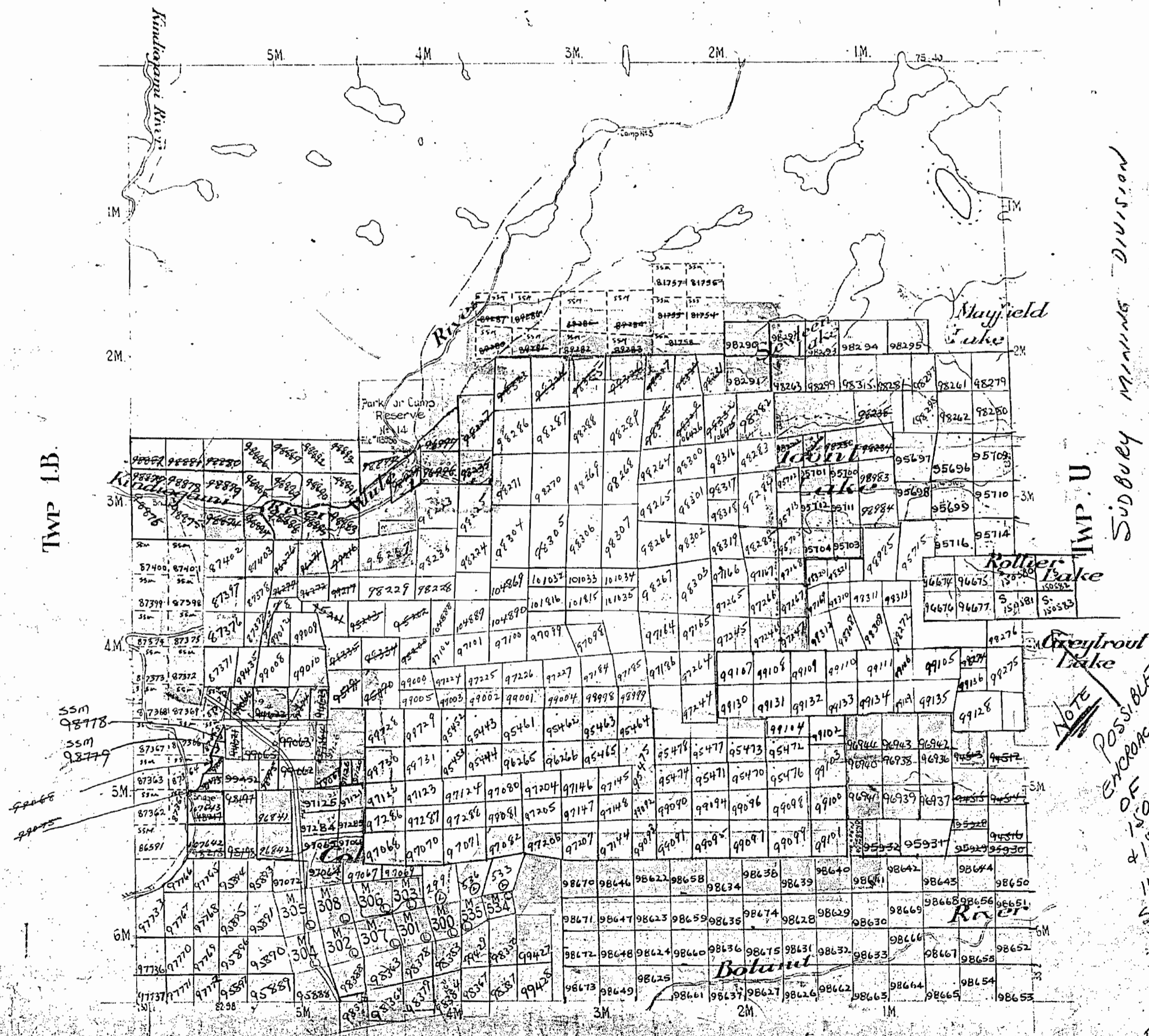
(SAGARO)

DISTRICT OF ALGOMA M.1374

Scale: 40 Chains = 1 Inch

TOWNSHIP 2A.

North Ast.



Sudbury Mining Division

NOTE

POSSIBLE
ENCROACHMENT
INTO
SAULT
STE
MARIE
MINING
DIVISION
FEB 22/68
J.P.W.

NOTE

Sand and Gravel on all unpatented
mining claims in this Township reserved
to the Crown.

400 SURFACE FEET RESERVATION AROUND ALL LAKES & RIVERS

TWP 157

1374


TOWNSHIP 1.A.

MISSISSAGI PROVINCIAL FOREST (SAGARD)
SAULT STE MARIE MINING DIVISION

DISTRICT OF ALGOMA M. 1374

Scale: 40 Chains - 1 Inch

NOTE

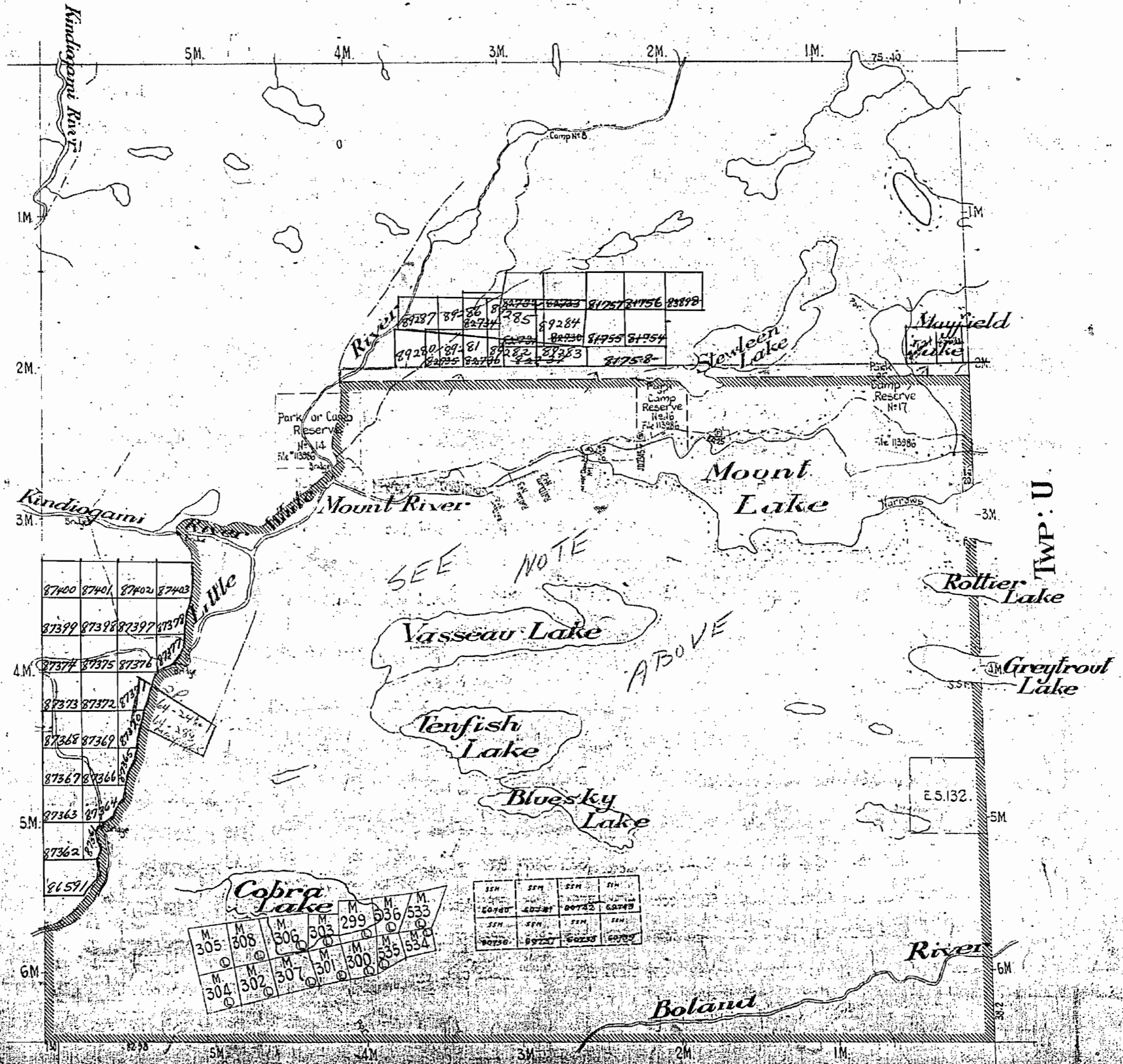
Area shown thus , withdrawn from staking for the purpose of a proposed MISSISSAGI provincial park. - File No. 163004.
D. N. M. R.S. Oct. 27/68

TOWNSHIP 2.A.

North Ast.

TWP 1.B.

TWP: U



SEE NOTE ABOVE

NOTE

Sand and Gravel or all unpatented mining claims in this Township reserved to the Crown

TWP 157

See also map of Township 1.A. north of this

1374

TOWNSHIP 1.A.

MISSISSAGI PROVINCIAL FOREST (SAGARO)

SAULT STE MARIE MINING DIVISION

DISTRICT OF ALGOMA

M. 1374

Scale: -40 Chains = 1 Inch

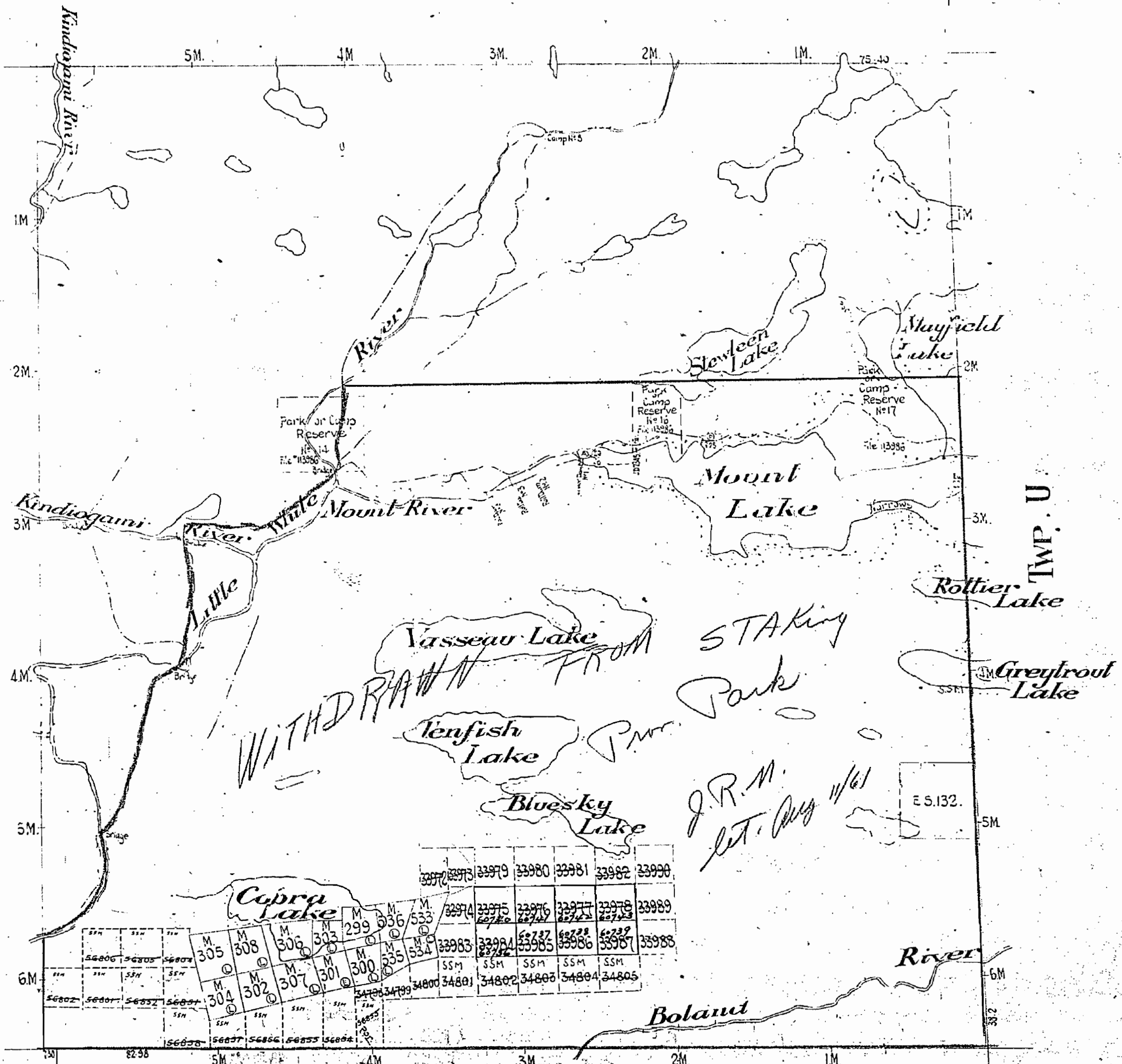
*All claims accepted especially of Sand & Gravel
J.R.M. letter May 9/56*

TOWNSHIP 2.A.

North Ast.

TWP 1B.

TWP. U.



TWP 157

NOTE
Sand and Gravel on all unpatented mining claims in this Township reserved to the Crown.

App. Road 6 Dept. of L. & P. shown

1374

TOWNSHIP 1A.

MISSISSAGI PROVINCIAL FOREST (SAGARD)

SAULT STE MARIE - MINING DIVISION

DISTRICT OF ALGOMA M. 1374

Scale: - 40 Chains - 1 inch

*all claims accepted
explaining of Sand
& Gravel*

J.R. Orletier Aug 9/1867

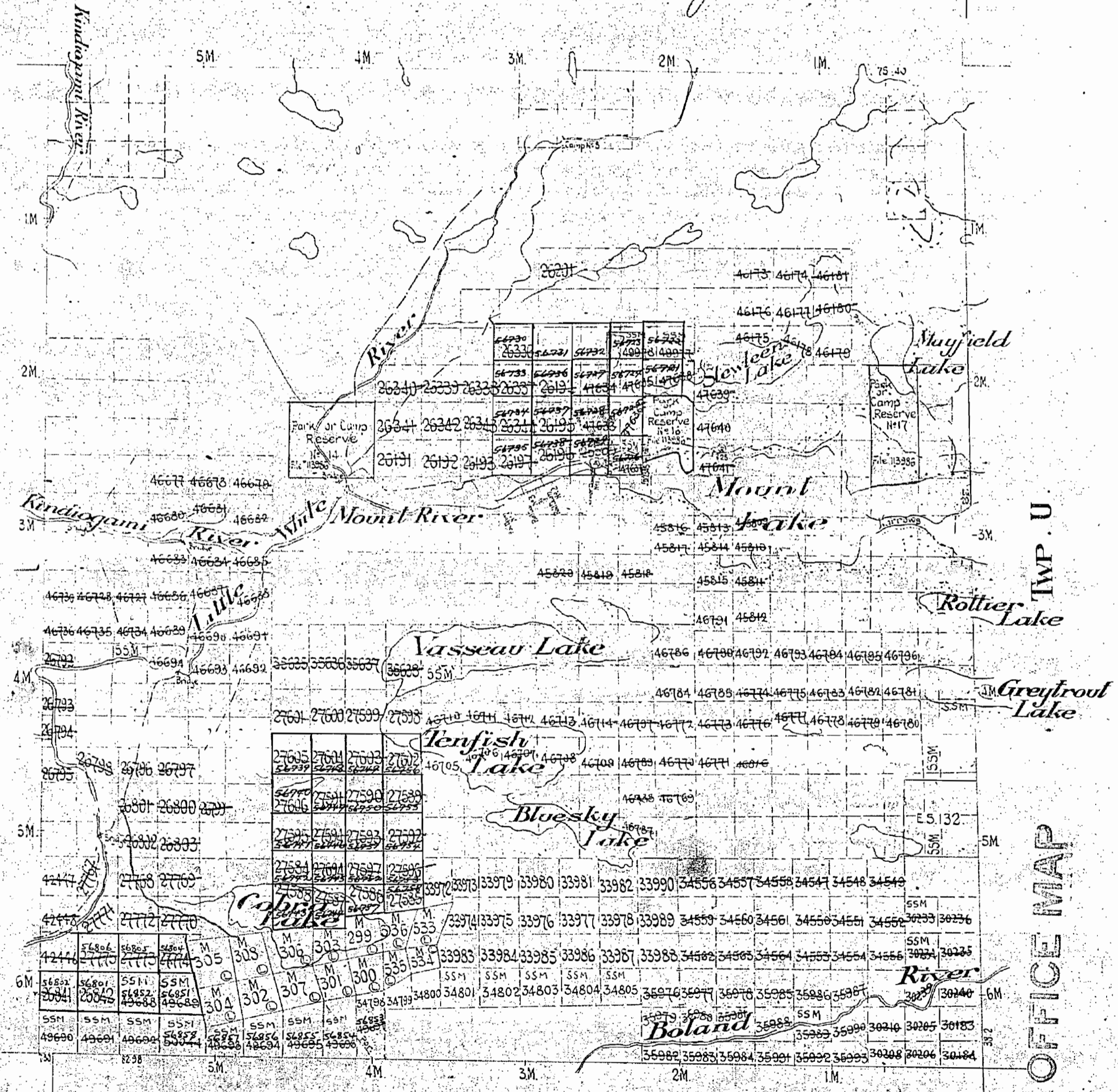
OFFICE MAP

TOWNSHIP 2A.

TWP 1B.

TWP U.

OFFICE MAP



TWP 157

OFFICE MAP

NOTE
Sand and Gravel on all Unpatented
mining claims in this Township, reserved
to the Crown.

TOWNSHIP 1A M. 1374

1374

TOWNSHIP 1.A.

MISSISSAGI PROVINCIAL FOREST (SAGARD)

SAULT STE MARIE MINING DIVISION

DISTRICT OF ALGOMA N. 1374

Scale: - 40 Chains - 1 Inch

TOWNSHIP 2.A.

*all claims
accepted exclusive
of Sand + gravel
J.R.M. letter
aug 9/56*

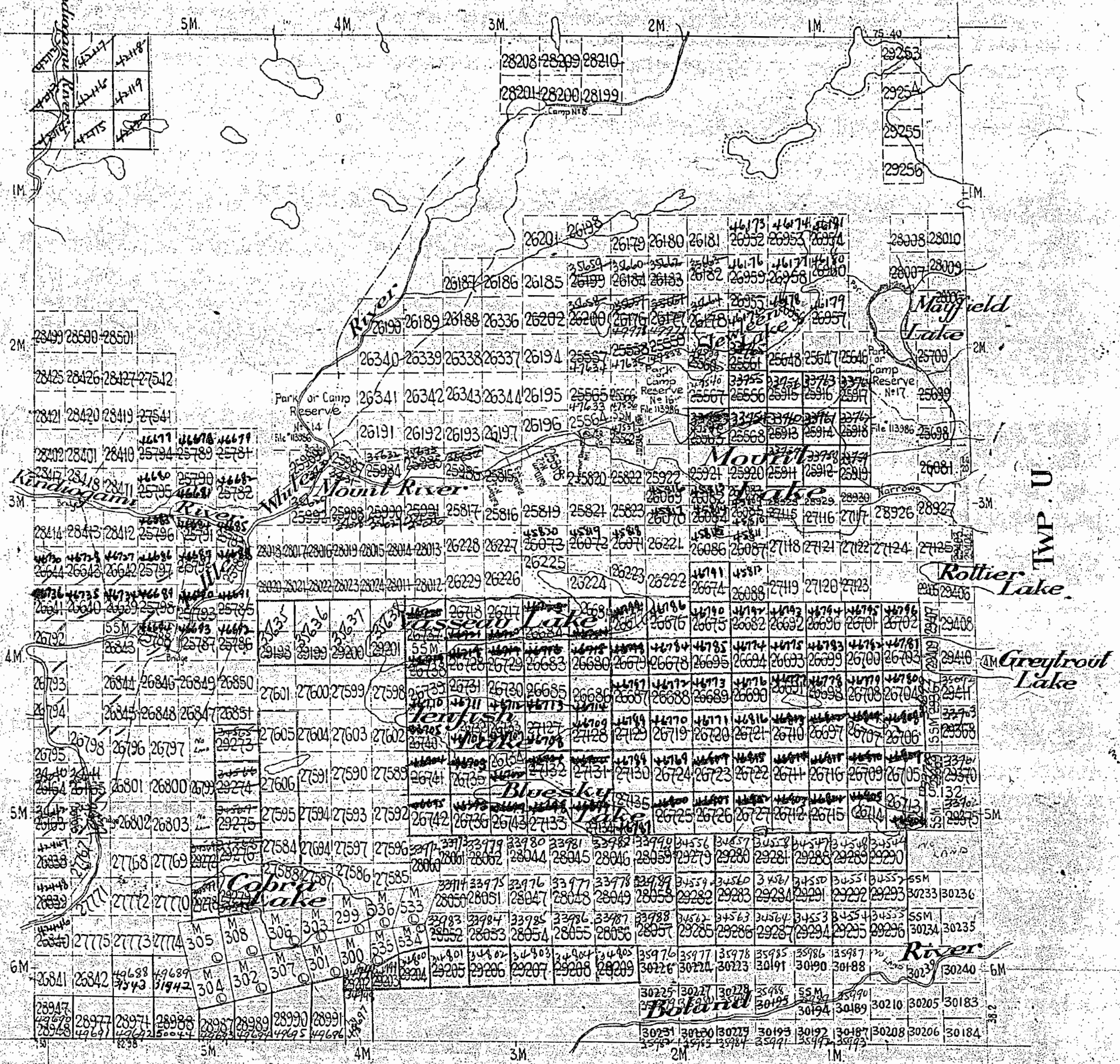
OFFICE MAP

TWP 1.B

TWP 1.U

TWP 157

RECEIVED
DEC 31 1953
S.M.S.



TOWNSHIP 1.A. 251155

1374

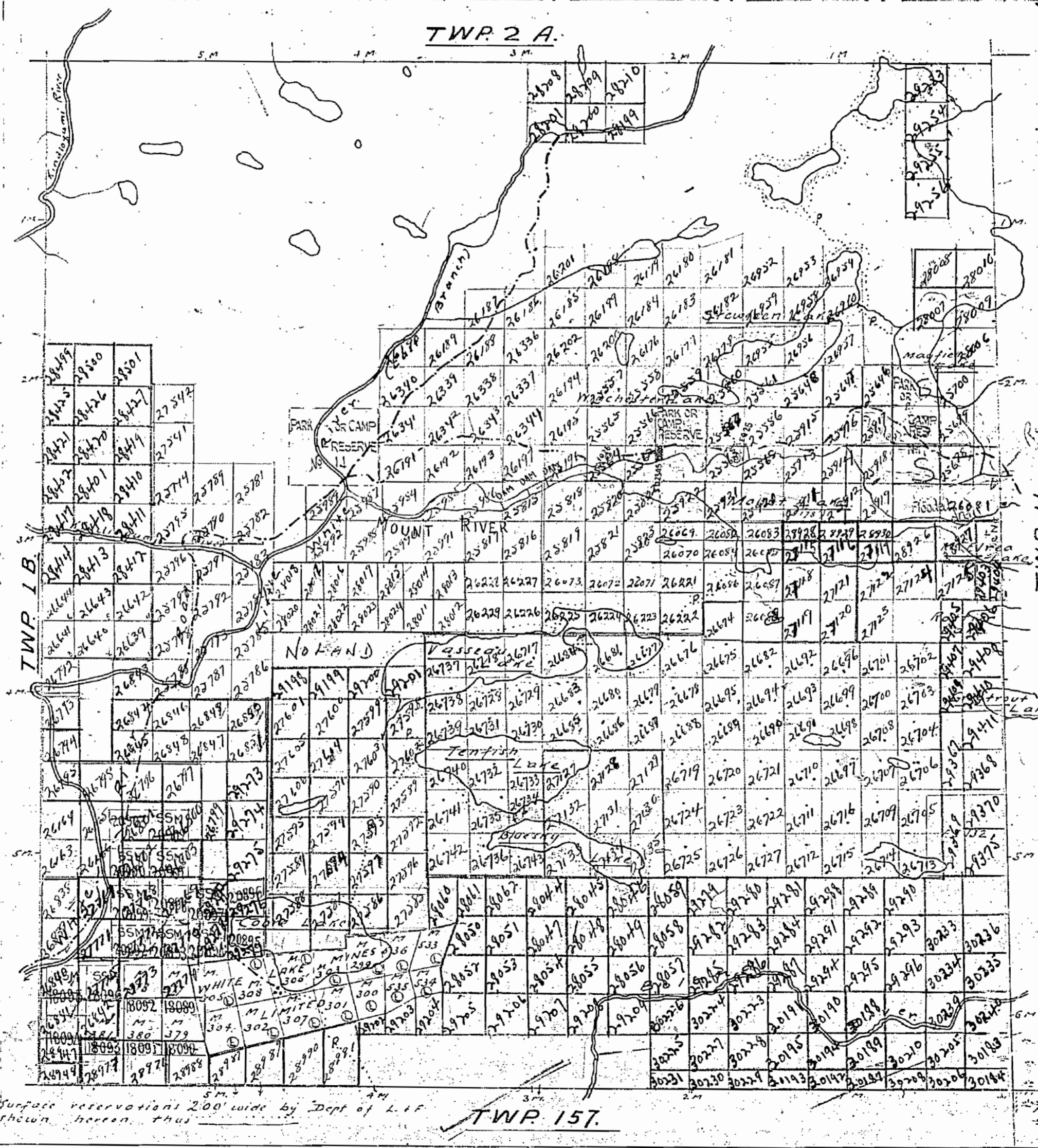
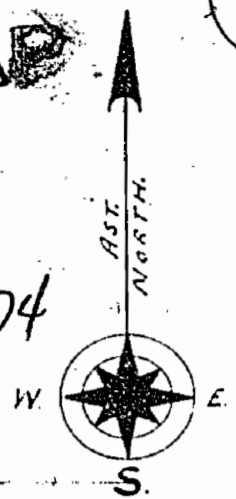
PLAN M. 251 A-1

IN FOREST RESERVE

PLAN OF OFFICE MAP TWP. 1 A. (SAGARD)

SAULT STE. MARIE MINING DIVISION. M. 1374 DISTRICT OF ALGOMA.

Scale: 40 chains to an inch



TWP. 1 A.

Sudbury Mining Division

1374

TWP 2A - M.1380

THE TOWNSHIP

1A
(SAGARD)

DISTRICT OF
ALGOMA

SAULT STE. MARIE
MINING DIVISION

SCALE: 1-INCH 40 CHAINS

LEGEND

- PATENTED LAND Ⓟ
- CROWN LAND SALE CS
- LEASES Ⓛ
- LOCATED LAND LOC
- LICENSE OF OCCUPATION L.O.
- MINING RIGHTS ONLY M.R.O.
- SURFACE RIGHTS ONLY S.R.O.
- ROADS ---
- IMPROVED ROADS =
- KING'S HIGHWAYS =
- RAILWAYS =
- POWER LINES =
- MARSH OR MUSKEG =
- MINES X
- CANCELLED ⓧ

NOTES

400' surface rights reservation around all lakes and rivers

Summer resort locations patented for surface rights only shown thus ⊕

Flooding rights on Little White River reserved to contour elevation 117' - L.O 7555. File. 2136.

LEASES COVERING MINING CLAIMS M.533, M.534, M.535, M.536 have been terminated - August 16/14, BUT CLAIMS ARE NOT OPEN FOR STAKING - Lette J.R. McGinn dated Jan. 22/15.

PLAN NO. M.1374

DEPARTMENT OF MINES

ONTARIO

TWP. 1B - M.1375

TWP. U - M.1363

TWP. 63 - M.1613

TWP. 157 - M.1605

