

AREA OF
SAND LAKE

DISTRICT OF
KENORA

KENORA
MINING DIVISION

SCALE: 1-INCH = 40 CHAINS

LEGEND

- PATENTED LAND ⊙
- CROWN LAND SALE ⊙
- LEASES ⊙
- LOCATED LAND ⊙
- LICENSE OF OCCUPATION ⊙
- MINING RIGHTS ONLY ⊙
- SURFACE RIGHTS ONLY ⊙
- ROADS —
- IMPROVED ROADS —
- KING'S HIGHWAYS —
- RAILWAYS —
- POWER LINES —
- MARSH OR MUSKEG —
- MINES —
- CANCELLED —

NOTES

400' Reserve around all Lakes & Rivers to Dept of Lands & Forests

In the disposition of crown lands reserve flooding rights without compensation up to easement contours 1042 & 1045 geodetic survey of Canada datum, 1923 adjustment

Contour 1042 is from head of White Dog Falls to foot of Dalles Rapids

Contour 1045 is from head of Dalles Rapids to controls at old Fall Island. File 4922

Islands & Lands abutting in Cus Lake, Pistol Lake & Winnipeg River are withdrawn from staking under Sec. 39, Sub (c) Mining Act

FILED: KENORA
REC'D. DEC 5 1966
RECEIPT No.
MINING DIVISION

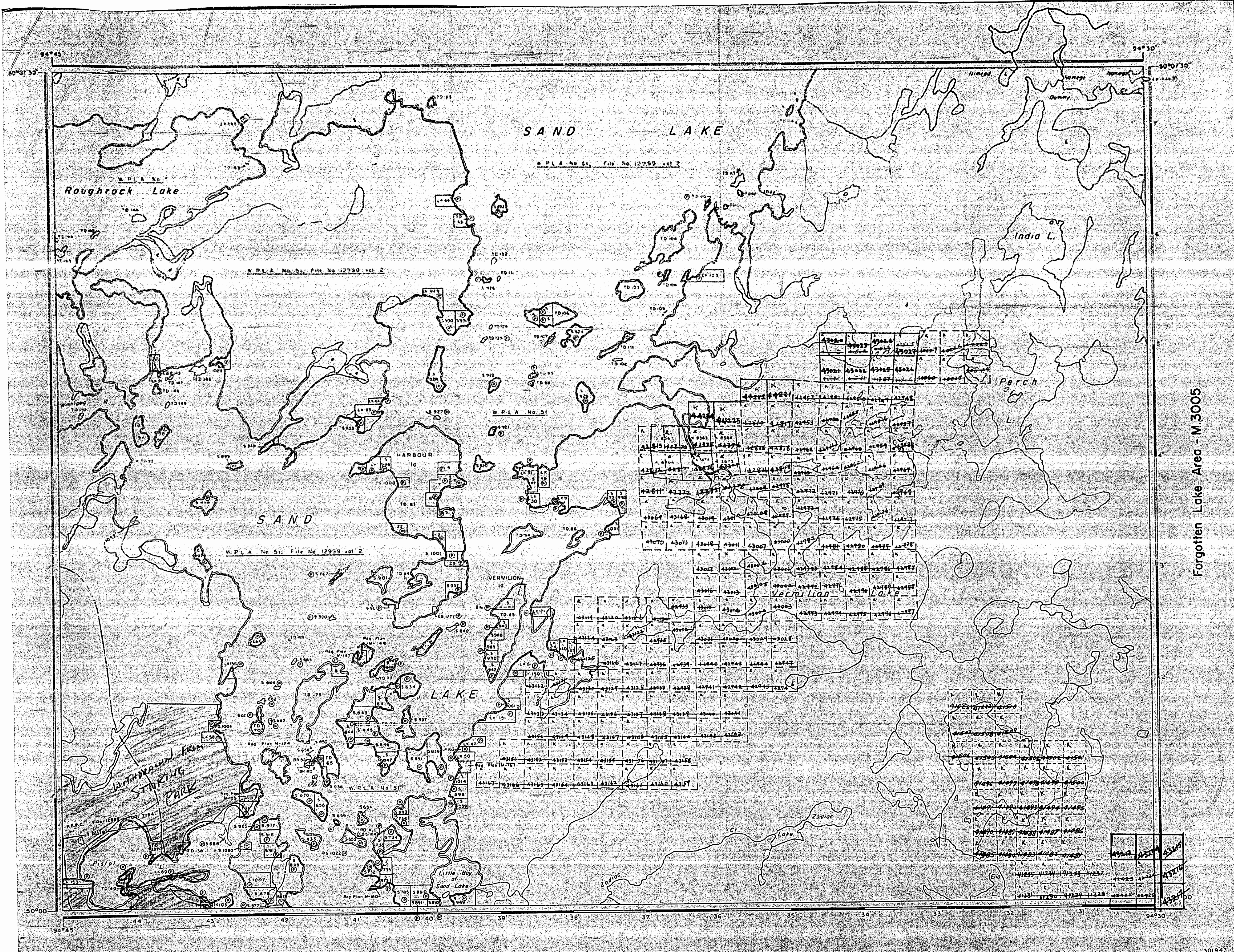
Jan 25/67
Aug 25/67
Oct 4/67
Oct 11/67
Feb 13/68
Mar 20/68
Apr 24/68
May 14/68

#2 011

PLAN NO. M. 2644

DEPARTMENT OF MINES
— ONTARIO —

Forgotten Lake Area - M.3005



AREA OF
SAND LAKE
 DISTRICT OF
 KENORA
 KENORA
 MINING DIVISION
 SCALE: 1-INCH = 40 CHAINS

LEGEND

PATENTED LAND	⊙
CROWN LAND SALE	CS
LEASES	⊙
LOCATED LAND	⊙
LICENSE OF OCCUPATION	LO
MINING RIGHTS ONLY	MRO
SURFACE RIGHTS ONLY	SRO
ROADS	—
IMPROVED ROADS	—
KING'S HIGHWAYS	—
RAILWAYS	—
POWER LINES	—
MARSH OR MUSKOG	—
MINES	⊙
CANCELLED	C

NOTES

400' Reserve around all Lakes & Rivers to Dept of Lands & Forests.

In the disposition of crown lands reserve flooding rights without compensation up to eastern contours 1042 & 1045 geodetic survey of Canada datum, 1923 adjustment.

Contour 1042 is from head of Whitedog Falls to foot of Dalles Rapids.

Contour 1045 is from head of Dalles Rapids to controls at old Fort Island. File 4922.

Islands & Lands abutting in Gun Lake, Pistol Lake & Winnipeg River are withdrawn from staking under 53-39-Sub-Act Mining Act.

RECEIVED
 MAY 31 1968
 AM 10:00 PM 4:58

Jan 3/68
 June 12/68
 SEPT 26/68
 Dec 10/68
 Feb 11/69
 June 11/69
 Sept 11/69
 Apr 23/70

#3 Old

PLAN NO. **M.2644**
 DEPARTMENT OF MINES
 ONTARIO

Forgotten Lake Area - M.3005

AREA OF
SAND LAKE
 DISTRICT OF
 KENORA
 KENORA
 MINING DIVISION
 SCALE: 1-INCH = 40 CHAINS

LEGEND

- PATENTED LAND
- CROWN LAND SALE
- LEASES
- LOCATED LAND
- LICENSE OF OCCUPATION
- MINING RIGHTS ONLY
- SURFACE RIGHTS ONLY
- ROADS
- IMPROVED ROADS
- KING'S HIGHWAYS
- RAILWAYS
- POWER LINES
- MARSH OR MUSKOG
- MINES
- CANCELLED

NOTES

400' Reserve around all Lakes & Rivers to Dept. of Lands & Forests.

In the disposition of crown lands, reserve flooding rights without compensation up to average contours 1042 & 1045 geodetic survey of Canada datum, 1923 adjustment.

Contour 1042 is from head of White Dog Falls to foot of Dalles Rapids.

Contour 1045 is from head of Dalles Rapids to continental divide Fort Island File 4922.

Islands & Lands abutting in Gun Lake, Pigeon Lake & Winnipeg River are withdrawn from staking under Sec 39 Sub(c) Mining Act.

1977-10-24
 July 28/78

DATE OF ISSUE
 JUN 9 1977

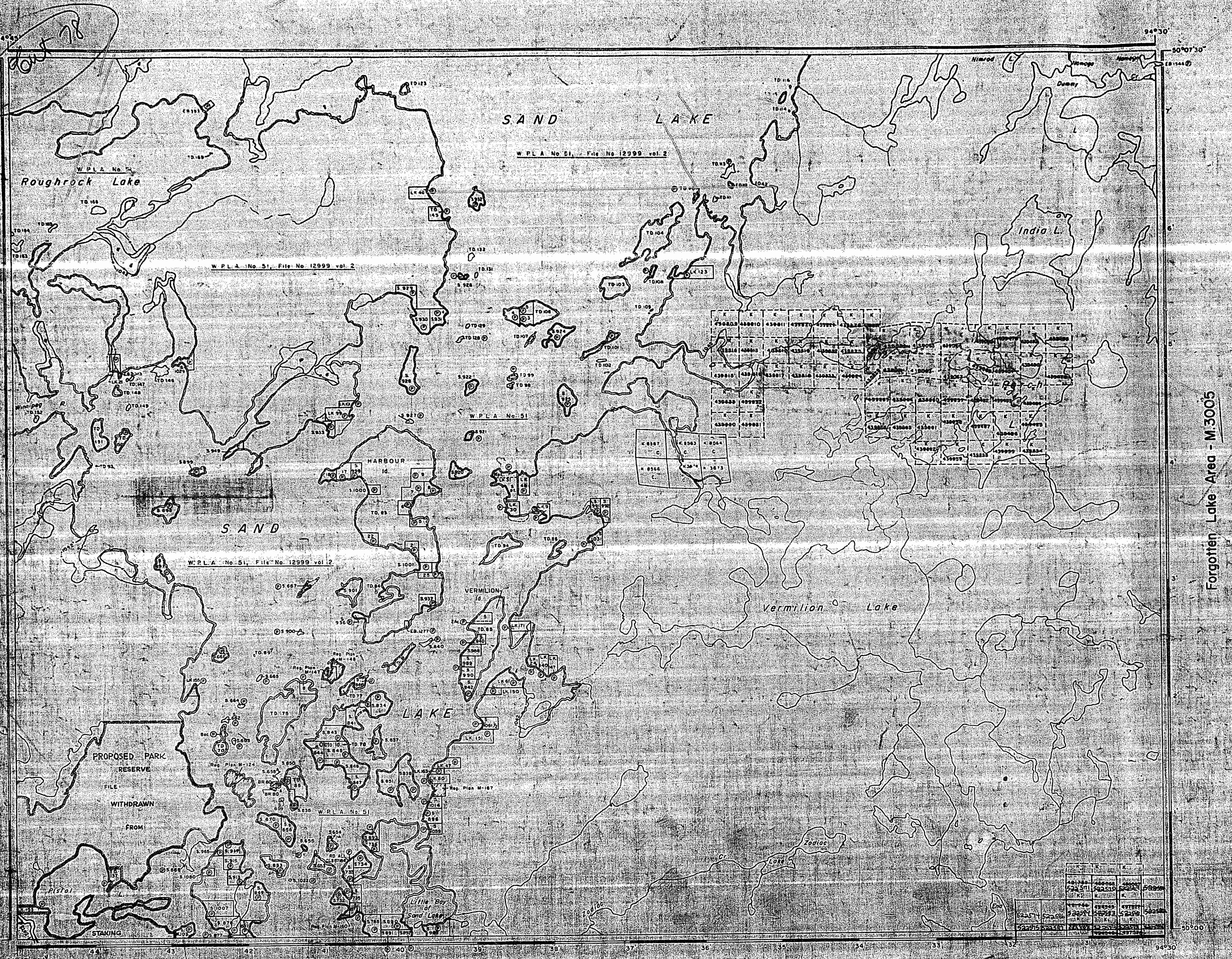
KENORA
 MINING DIV.
 RECEIVED
 JUN 13 1977
 AU 18976113128464

NATIONAL TOPOGRAPHIC SERIES 52

PLAN NO. M 2644

ONTARIO
 MINISTRY OF NATURAL RESOURCES

SURVEYS AND MAPPING BRANCH



Forgotten Lake Area - M.3005

M-1978

AREA OF

SAND LAKE

DISTRICT OF
KENORA

KENORA
MINING DIVISION

SCALE: 1-INCH = 40 CHAINS

LEGEND

PATENTED LAND	⊙
CROWN LAND SALE	⊙
LEASES	⊙
LOCATED LAND	⊙
LICENSE OF OCCUPATION	⊙
MINING RIGHTS ONLY	M.R.O.
SURFACE RIGHTS ONLY	S.R.O.
ROADS	—
IMPROVED ROADS	—
KING'S HIGHWAYS	—
RAILWAYS	—
POWER LINES	—
MARSH OR MUSKEG	—
MINES	⋈
CANCELLED	C

NOTES

400' Surface Rights Reservation along the shores of all lakes and rivers.

In the disposition of crown lands, reserve flooding rights without compensation up to easement contours 1042 & 1045 geodetic survey of Canada datum, 1923 adjustment.

Contour 1042 is from head of Whitehog Falls to foot of Dalles Rapids.

Contour 1045 is from head of Dalles Rapids to controls at old Fort Island, File 4922.

Islands & Lands abutting in Gun Lake, Pistol Lake & Winnipeg River are withdrawn from staking under Section 39 Sub. (c) Mining Act.

DATE OF ISSUE

JUL 10 1961

Ministry of Natural Resources
TORONTO

NATIONAL TOPOGRAPHIC SERIES 52 L

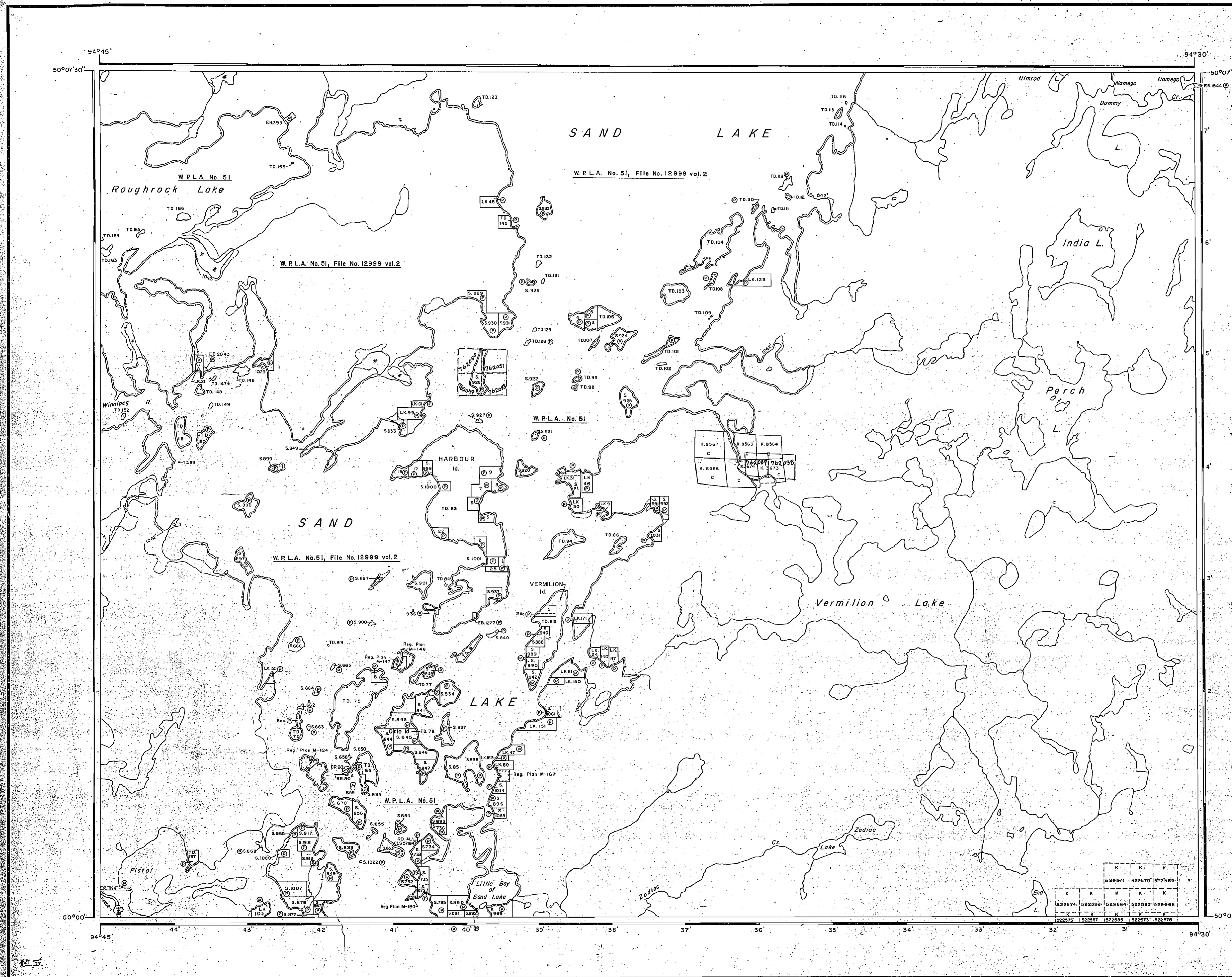
PLAN NO. M 2644

ONTARIO

MINISTRY OF NATURAL RESOURCES

SURVEYS AND MAPPING BRANCH

501943

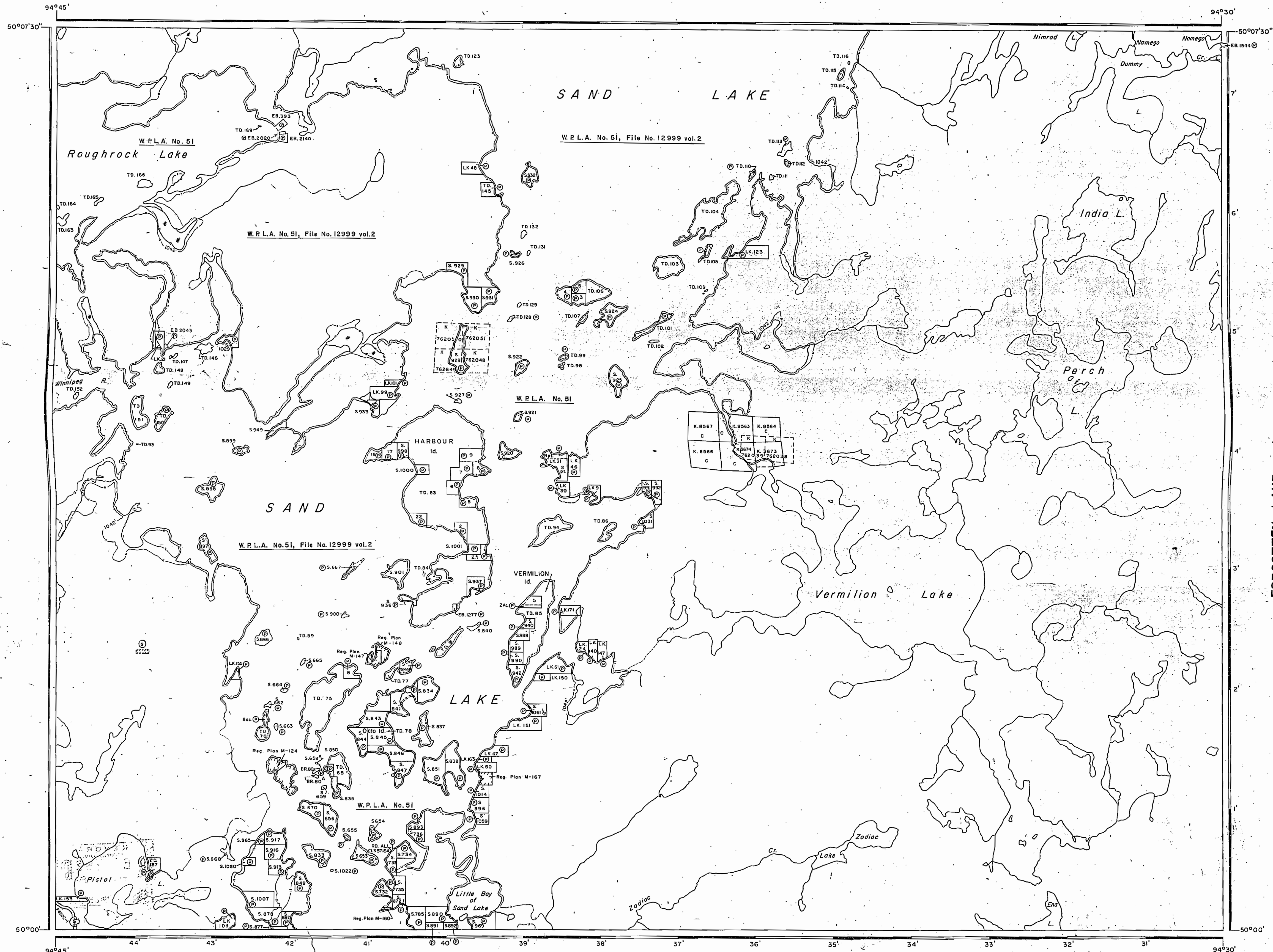


FORGOTTEN LAKE M-3005

SAND LAKE

4493 M

4493 M



AREA OF
SAND LAKE
 DISTRICT OF
 KENORA
 KENORA
 MINING DIVISION
 SCALE: 1-INCH = 40 CHAINS

LEGEND

PATENTED LAND	Ⓟ
CROWN LAND SALE LEASES	Ⓞ
LOCATED LAND	Ⓛ
LICENSE OF OCCUPATION	Ⓛ
MINING RIGHTS ONLY	Ⓜ
SURFACE RIGHTS ONLY	Ⓢ
ROADS	—
IMPROVED ROADS	—
KING'S HIGHWAYS	—
RAILWAYS	—
POWER LINES	—
MARSH OR MUSKEG	—
MINES	Ⓜ
CANCELLED	Ⓞ

NOTES

400' Surface Rights Reservation along the shores of all lakes and rivers.

In the disposition of crown lands, reserve flooding rights without compensation up to easement contours 1042 & 1045 geodetic survey of Canada datum, 1923 adjustment.

Contour 1042 is from head of Whitedog Falls to foot of Dalles Rapids.

Contour 1045 is from head of Dalles Rapids to controls at old Fort Island. File 4922.

Islands & Lands abutting in Gun Lake, Pistol Lake & Winnipeg River are withdrawn from staking under Section 39 Sub. (c) Mining Act.

Ⓞ QUARRY PERMIT

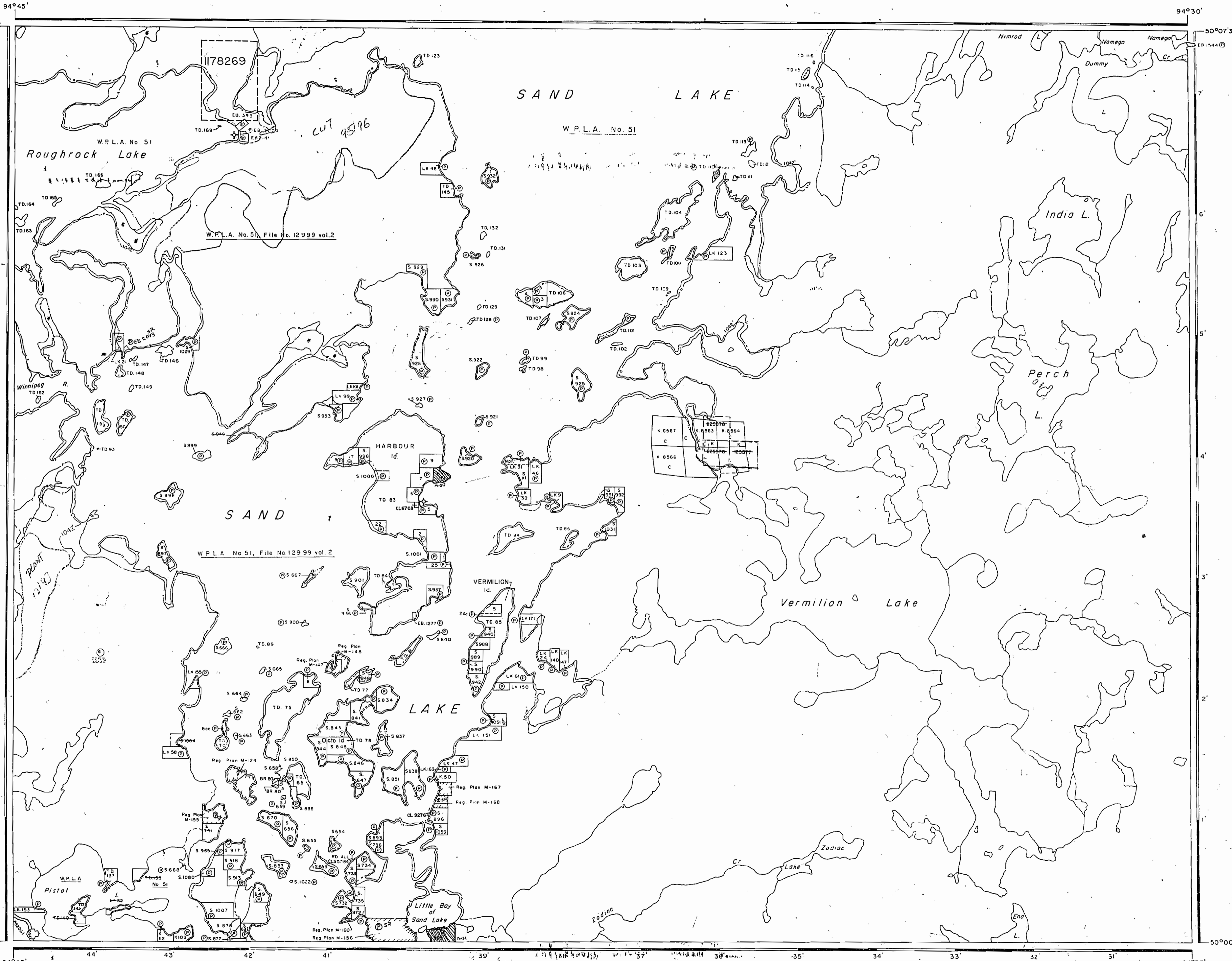
KENORA MINING DIV.
 RECEIVED
 FEB 20 1984
 11:12:34 PM

Effective as shown
Abolished June 1/84

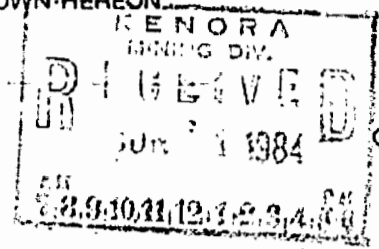
NATIONAL TOPOGRAPHIC SERIES 52 L
PLAN NO. M.2644
 ONTARIO
 MINISTRY OF NATURAL RESOURCES
 SURVEYS AND MAPPING BRANCH

FORGOTTEN LAKE M-3005

G2644 SNOOK LAKE



THE INFORMATION THAT APPEARS ON THIS MAP HAS BEEN COMPILED FROM VARIOUS SOURCES, AND ACCURACY IS NOT GUARANTEED. THOSE WISHING TO STAKE MINING CLAIMS SHOULD CONSULT WITH THE MINING RECORDER, MINISTRY OF NORTHERN DEVELOPMENT AND MINES, FOR ADDITIONAL INFORMATION ON THE STATUS OF THE LANDS SHOWN HEREON.



LEGEND

- PATENTED LAND Ⓟ
- CROWN LAND SALE C.S.
- LEASES Ⓛ
- LOCATED LAND Loc
- LICENSE OF OCCUPATION L.O.
- MINING RIGHTS ONLY M.R.O.
- SURFACE RIGHTS ONLY S.R.O.
- ROADS —
- IMPROVED ROADS —
- KING'S HIGHWAYS —
- RAILWAYS —
- POWER LINES —
- MARSH OR MUSKIEG —
- MINES C.
- CANCELLED —
- TOURIST CAMPS +

REFERENCES

- AREAS WITHDRAWN FROM DISPOSITION
- M.R.O. - MINING RIGHTS ONLY
 - S.R.O. - SURFACE RIGHTS ONLY
 - M.+S. - MINING AND SURFACE RIGHTS

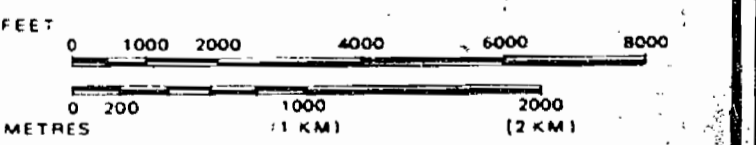
Description	Order No.	Date	Disposition	File
SAND & GRAVEL				

QUARRY PERMIT


FLOODING

IN THE DISPOSITION OF ALL CROWN LANDS, RESERVE FLOODING RIGHTS WITHOUT COMPENSATION UP TO EASEMENT CONTOURS 142.00 AND 1045.00 GEODETIC SURVEY OF CANADA DATUM, 1923 ADJUSTMENT. FOR DETAIL OF CONTROLS, REFER TO PORTFOLIO PLAN FILE IN THE PATENT BRANCH AND SURVEYS BRANCH ALSO FILE 4922. CONTOUR 1042.00 IS FROM HEAD OF WHITE'S FALL TO FOOT OF DALLES RAPIDS. CONTOUR 1045.00 IS FROM HEAD OF DALLES RAPIDS CONTROLS AT OLD FC-T ISLAND. REVISED JANUARY '86 FILE # 2999

SCALE: 1 INCH = 40 CHAINS



AREA
SAND LAKE
M.N.R. ADMINISTRATIVE DISTRICT
KENORA
MINING DIVISION
KENORA
LAND TITLES / REGISTRY DIVISION
KENORA

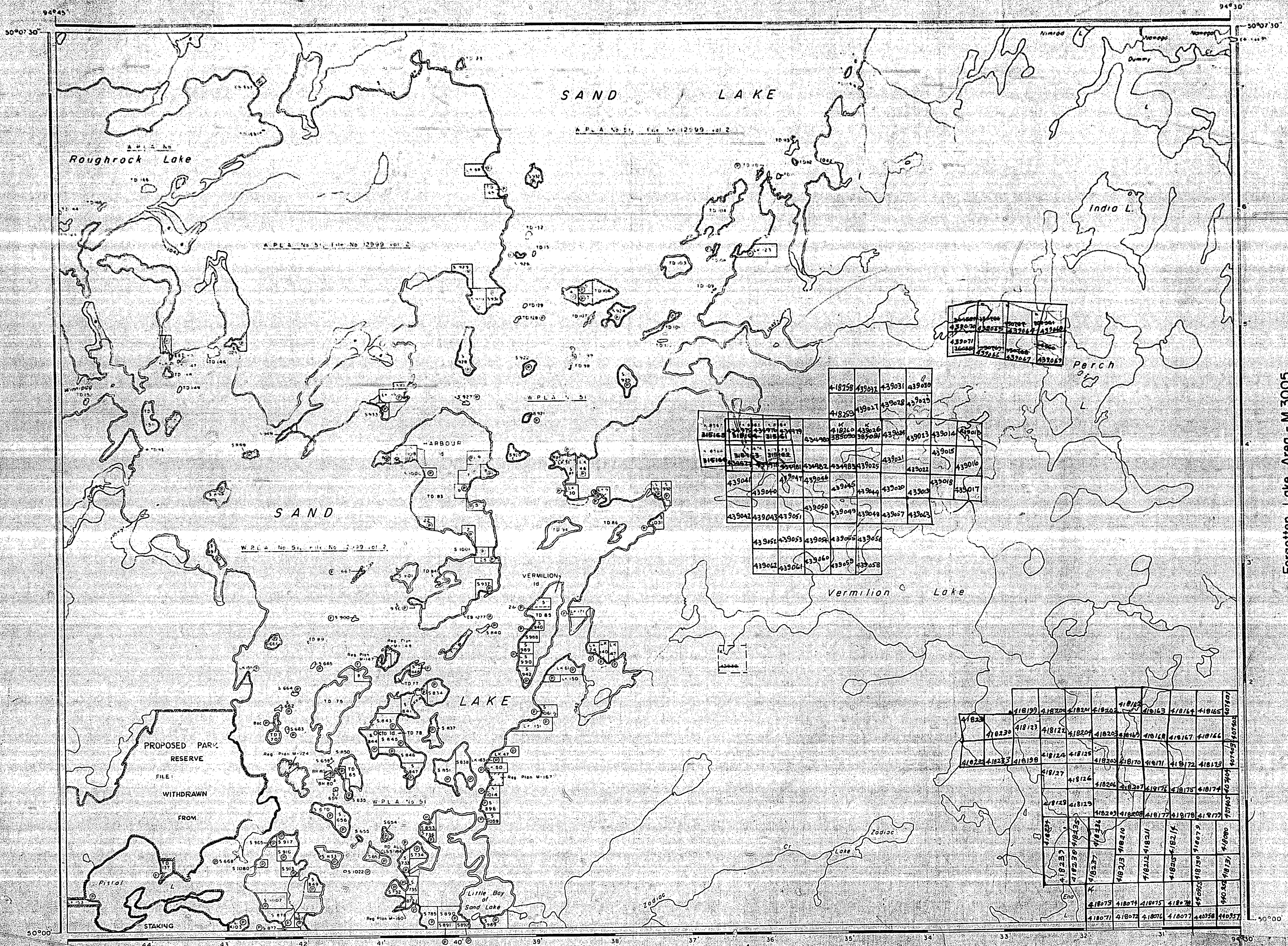


Date: FEBRUARY, 1984. Number: **G-2641**
M-2644

G2647 SWAN LAKE

FORGOTTEN LAKE G-2618

G2631 MINAKI



AREA OF
SAND LAKE

DISTRICT OF
KENORA
KENORA
MINING DIVISION
SCALE: 1-INCH = 40 CHAINS

LEGEND

PATENTED LAND	CS
CROWN LAND SALE	CS
LEASES	LO
LOCATED LAND	LO
LICENSE OF OCCUPATION	WRO
MINING RIGHTS ONLY	WRO
SURFACE RIGHTS ONLY	SRO
ROADS	—
IMPROVED ROADS	—
KING'S HIGHWAYS	—
RAILWAYS	—
POWER LINES	—
MARSH OR MUSKIEG	—
MINES	X
CANCELLED	C

NOTES

400' Reserve around all Lakes & Rivers to Dept. of Lands & Forests.

In the disposition of crown lands, reserve flooding rights without compensation up to eastern contours 1042 & 1045 geodetic survey of Canada datum, 1923 adjustment.

Contour 1042 is from head of Whitedog Falls to foot of Dalles Rapids.

Contour 1045 is from head of Dalles Rapids to controls of old Fort Island File 4922.

Islands & Lands abutting in Gun Lake, Pistol Lake & Winnipeg River are withdrawn from staking under Sec 39 Sub (c) Mining Act.

KENORA
FILED
REC'D. MAR 12 1911
RECEIPT No.
MINING DIVISION

Oct. 11/72
August 22/73
Oct. 29/73
Sept. 16/74
Oct. 18/74
Feb. 17/76
MAR. 15/76

#4

NATIONAL TOPOGRAPHIC SERIES 52-L
PLAN NO. M. 2644

ONTARIO
DEPARTMENT OF MINES
AND NORTHERN AFFAIRS

M-1916

Forgotten Lake Area - M.3005

AREA OF

SAND LAKE


DISTRICT OF
KENORA

KENORA
MINING DIVISION

SCALE: 1-INCH = 40 CHAINS

LEGEND

- PATENTED LAND
- CROWN LAND SALE
- LEASES
- LOCATED LAND
- LICENSE OF OCCUPATION
- MINING RIGHTS ONLY
- SURFACE RIGHTS ONLY
- ROADS
- IMPROVED ROADS
- KING'S HIGHWAYS
- RAILWAYS
- POWER LINES
- MARSH OR MUSKEG
- MINES
- CANCELLED



NOTES

- 400' Reserve around all Lakes & Rivers to Dept. of Lands & Forests.
- In the disposition of crown lands, reserve flooding rights without compensation up to eastern contours 1042 & 1045 geodetic survey of Canada datum, 1923 adjustment.
- Contour 1042 is from head of Whitehead Falls to foot of Dalles Rapids.
- Contour 1045 is from head of Dalles Rapids to controls at old Fort Island. File 4922.
- Islands & Lands abutting in Gun Lake, Pistol Lake & Winnipeg River are withdrawn from staking under Sec 39 Sub (c) Mining Act.

KENORA
MINING DIV.
RECEIVED
APR 20 1976
AM 7:89:10:12:1,2,3,4,5

DATE OF ISSUE
APR 14 1976
SURVEYS AND MAPPING
BRANCH

August 31, 1976

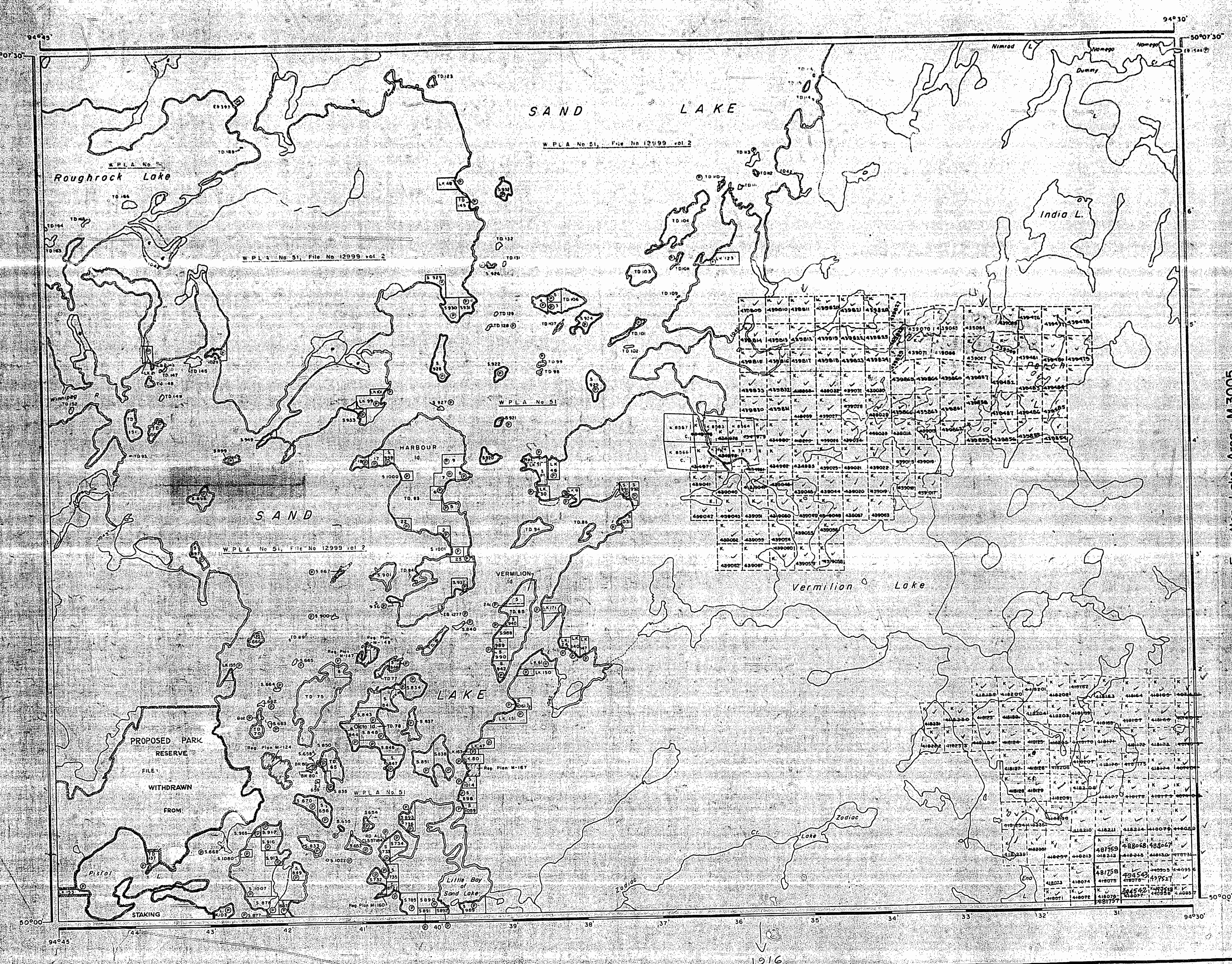
NATIONAL TOPOGRAPHIC SERIES 52-L

PLAN NO. M. 2644

ONTARIO
MINISTRY OF NATURAL RESOURCES
SURVEYS AND MAPPING BRANCH

Forgotten Lake Area - M.3005

#5



1916

501943

2644

LAKE AREA

SAND LAKE

T.D. \$28

BAKADO LAKE

MINNESABIK LAKE

NAMEGO LAKE

SPAR LAKE

INDIAN LAKE

JIM LAKE

WESTERN PART OF SAND LAKE AREA

K	8567	8563	8564
C		C	C
K	8566	3674	3673
C		C	C

3015	3012	3011
3014	3010	3009
3013	3008	3007
3012	3009	3008

BERGH LAKE

FORGOTTEN LAKE

NOTES

- Railways shown
- Paved Highways
- Gravel
- Highway Route Nos.
- Other Roads
- Trails - dashes
- Telegraph & Telegraph Lines
- Electric Power Lines
- Non-perennial streams
- Streams
- Buildings
- Towers
- Wells marked @ or Potentia
- " " " " " Leased
- " " " " " E. & A. held under
- License & Occupation
- Surface reservations 1/400' wide, by Dept.
- of L.T.F. shown


May 27/63
Apr. 30/65

VERMILION LAKE

CONTACT LAKE

TWIN LAKE

EASTERN PART OF FARLANE AREA



2644



REDDITT TWP.

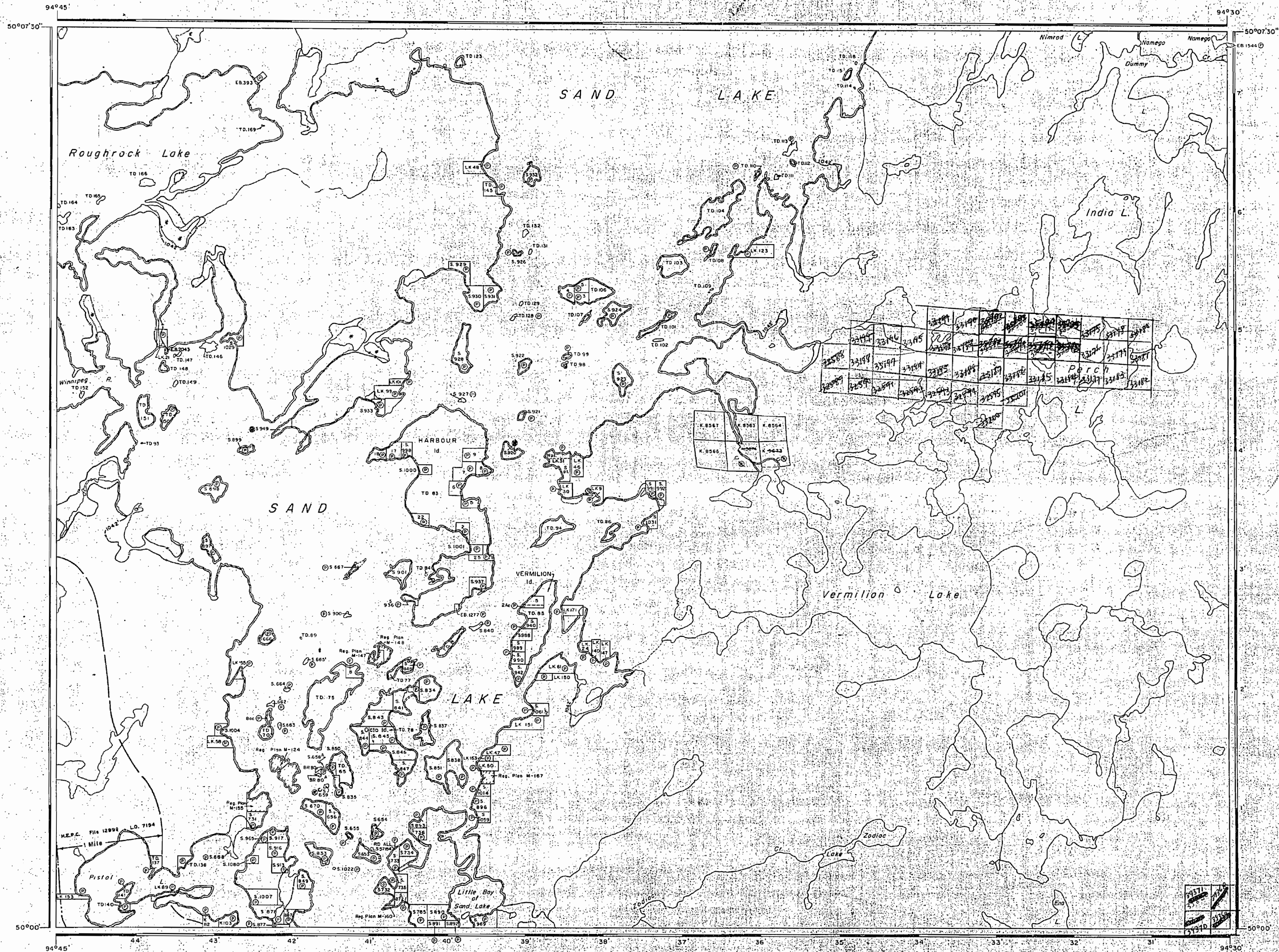
PLAN OF

M2027

ARE A NORTH OF REDDITT TWP.

2027

KENORA MINING DIVISION - DISTRICT OF KENORA



AREA OF
SAND LAKE

DISTRICT OF
KENORA

KENORA
MINING DIVISION

SCALE: 1-INCH = 40 CHAINS

LEGEND

PATENTED LAND	⊙
CROWN LAND SALE	C.S.
LEASES	⊖
LOCATED LAND	Loc.
LICENSE OF OCCUPATION	L.O.
MINING RIGHTS ONLY	M.R.O.
SURFACE RIGHTS ONLY	S.R.O.
ROADS	—
IMPROVED ROADS	—
KING'S HIGHWAYS	—
RAILWAYS	—
POWER LINES	—
MARSH OR MUSKEG	—
MINES	⊗
CANCELLED	C.

NOTES

400' Reserve around all Lakes & Rivers to Dept of Lands & Forests.

In the disposition of crown lands, reserve flooding rights, without compensation up to easement contours 1042 & 1045 geodetic survey of Canada datum, 1923 adjustment.

Contour 1042 is from head of White Dog Falls to foot of Dalles Rapids.

Contour 1045 is from head of Dalles Rapids to controls at old Fort Island. File 4922.

Islands & Lands abutting in Gun Lake, Pistol Lake & Winnipeg River are withdrawn from staking under Sec. 39 Sub.(c) Mining Act.

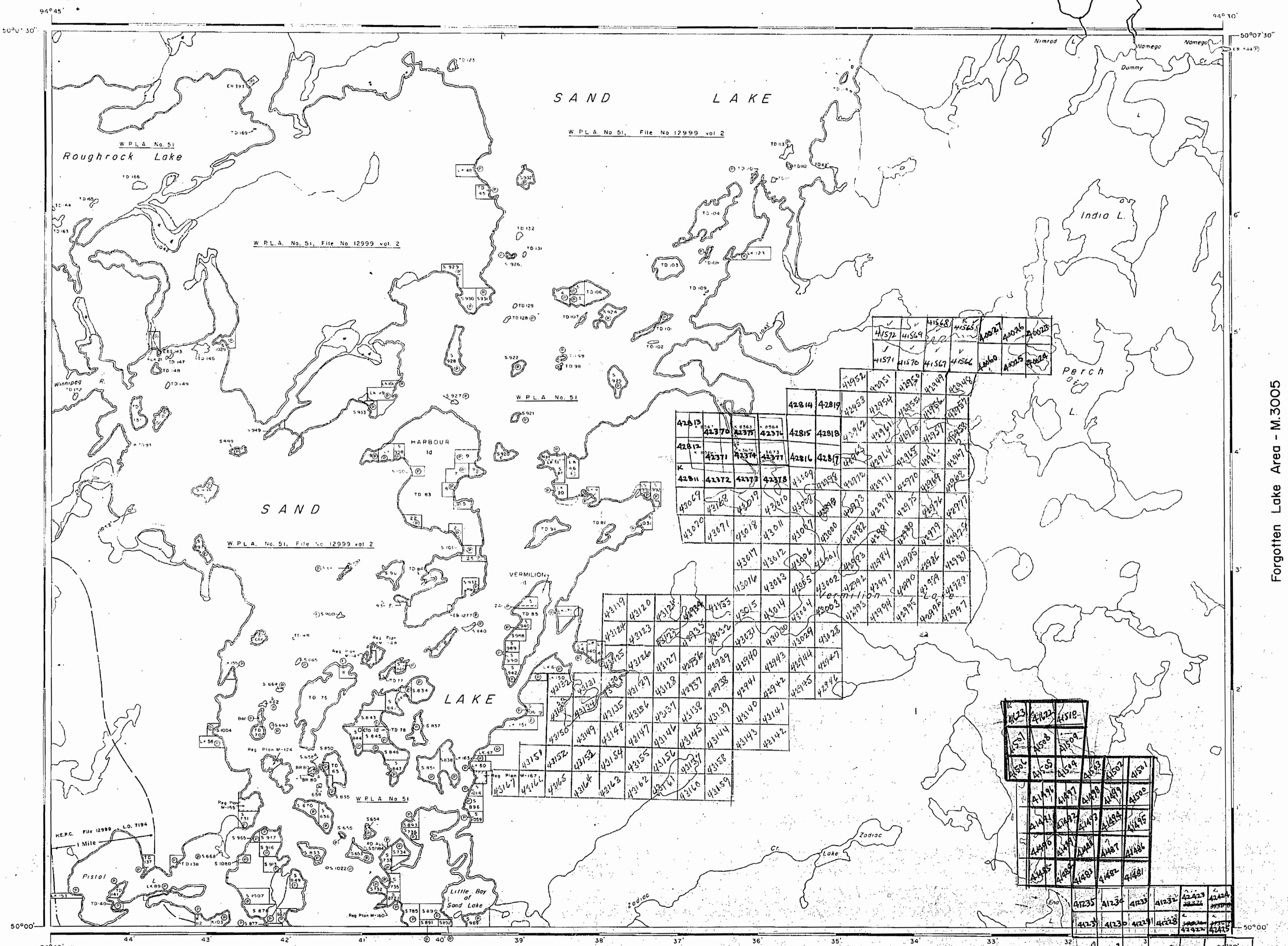
RECEIVED
APR 24 1961
KENORA MINING DIV.

AUG. 29/61
SEPT. 18/62
MAY 17/65
MAY 20/65
June 7/65
Aug. 28/66
Nov. 21/66

#1 old

PLAN NO. M. 2644

DEPARTMENT OF MINES
— ONTARIO —



AREA OF
SAND LAKE

DISTRICT OF
KENORA

KENORA
MINING DIVISION
SCALE: 1-INCH = 40 CHAINS

LEGEND

PATENTED LAND	Ⓟ
CROWN LAND SALE	Ⓢ
LEASES	Ⓞ
LOCATED LAND	Ⓛ
LICENSE OF OCCUPATION	Ⓛ.O.
MINING RIGHTS ONLY	M.R.O.
SURFACE RIGHTS ONLY	S.R.O.
ROADS	—
IMPROVED ROADS	—
KING'S HIGHWAYS	—
RAILWAYS	—
POWER LINES	—
MARSH OR MUSKEG	—
MINES	Ⓜ
CANCELLED	Ⓢ

NOTES

400' Reserve around all Lakes & Rivers to Dept of Lands & Forests

In the disposition of crown lands, reserve flooding rights without compensation up to easement contours 1042 & 1045 geodetic survey of Canada datum, 1923 adjustment

Contour 1042 is from head of White Dog Falls to foot of Dalles Rapids.

Contour 1045 is from head of Dalles Rapids to controls at old Fort Island. File 4922

Islands & Lands abutting in Gun Lake, Pistol Lake & Winnipeg River are withdrawn from staking under Sec 39, Sub (c) Mining Act

KENORA
FILED:
REC'D. DEC 5 1966
RECEIPT No.
MINING DIVISION

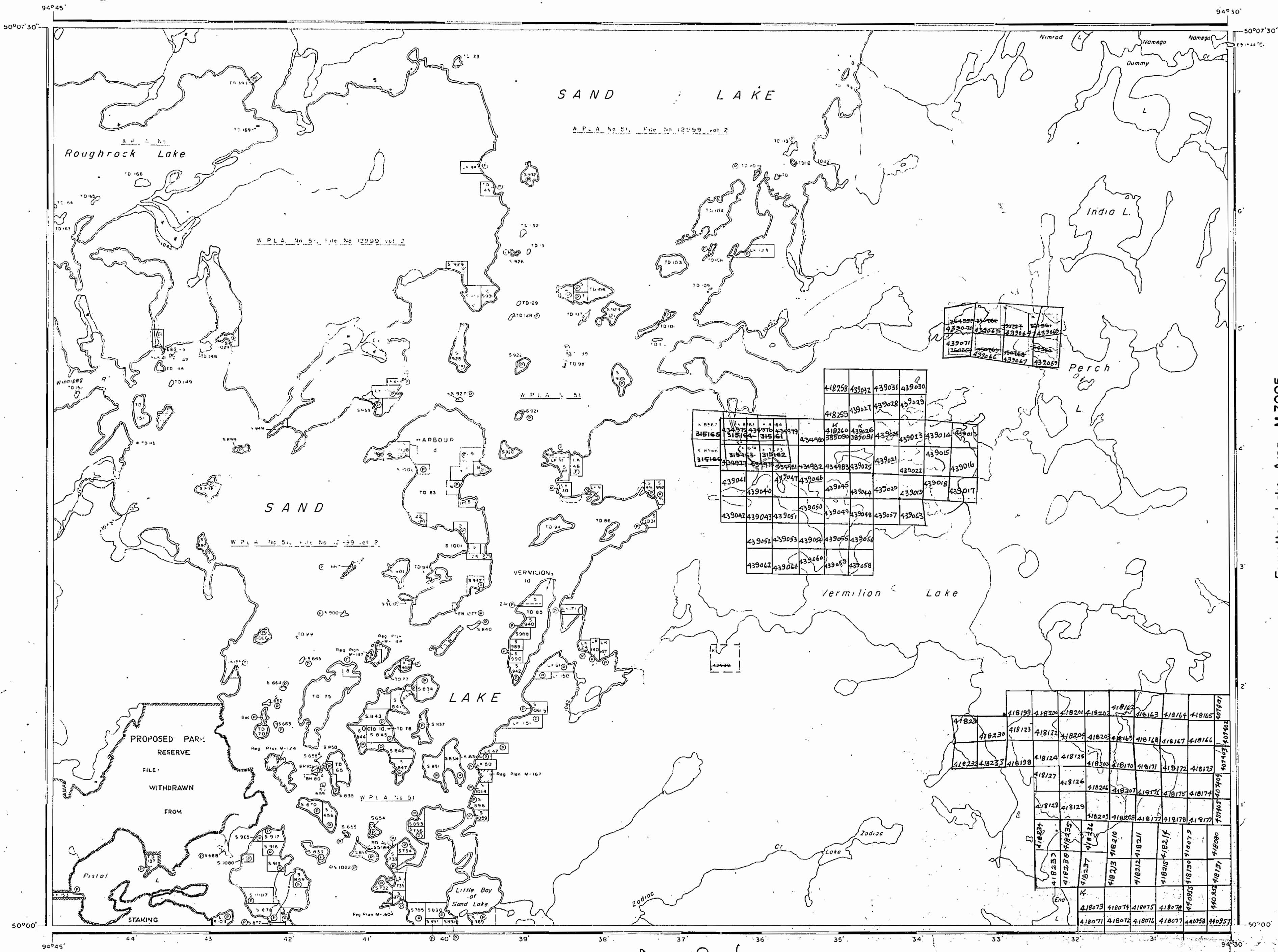
Aug 21/67
Oct 4/67
Oct 11/67
Feb 13/68
Mar 20/68
Apr 4/68
May 14/68

#2 All

PLAN NO. **M. 2644**
DEPARTMENT OF MINES
— ONTARIO —

Forgotten Lake Area - M.3005

2644



AREA OF
SAND LAKE
 DISTRICT OF
 KENORA
 KENORA
 MINING DIVISION
 SCALE: 1-INCH = 40 CHAINS

LEGEND

PATENTED LAND	Ⓟ
CROWN LAND SALE	C.S.
LEASES	⓪
LOCATED LAND	Loc.
LICENSE OF OCCUPATION	L.O.
MINING RIGHTS ONLY	M.R.O.
SURFACE RIGHTS ONLY	S.R.O.
ROADS	—
IMPROVED ROADS	—
KING'S HIGHWAYS	—
RAILWAYS	—
POWER LINES	—
MARSH OR MUSKEG	—
MINES	ⓧ
CANCELLED	C.

NOTES

400' Reserve around all Lakes & Rivers to Dept. of Lands & Forests:

In the disposition of crown lands, reserve flooding rights without compensation up to eastern contours 1042 & 1045 geodetic survey of Canada datum, 1923 adjustment

Contour 1042 is from head of Whitedog Falls to foot of Dalias Rapids

Contour 1045 is from head of Dalles Rapids to controls at old Fort Island File 4922

Islands & Lands abutting in Can Lake, Pistol Lake & Winnipeg River are withdrawn from staking under Sec 39 Sub (c) Mining Act

KENORA
 FILED:
 REC'D. MAR 12 1916
 RECEIPT No.
MINING DIVISION

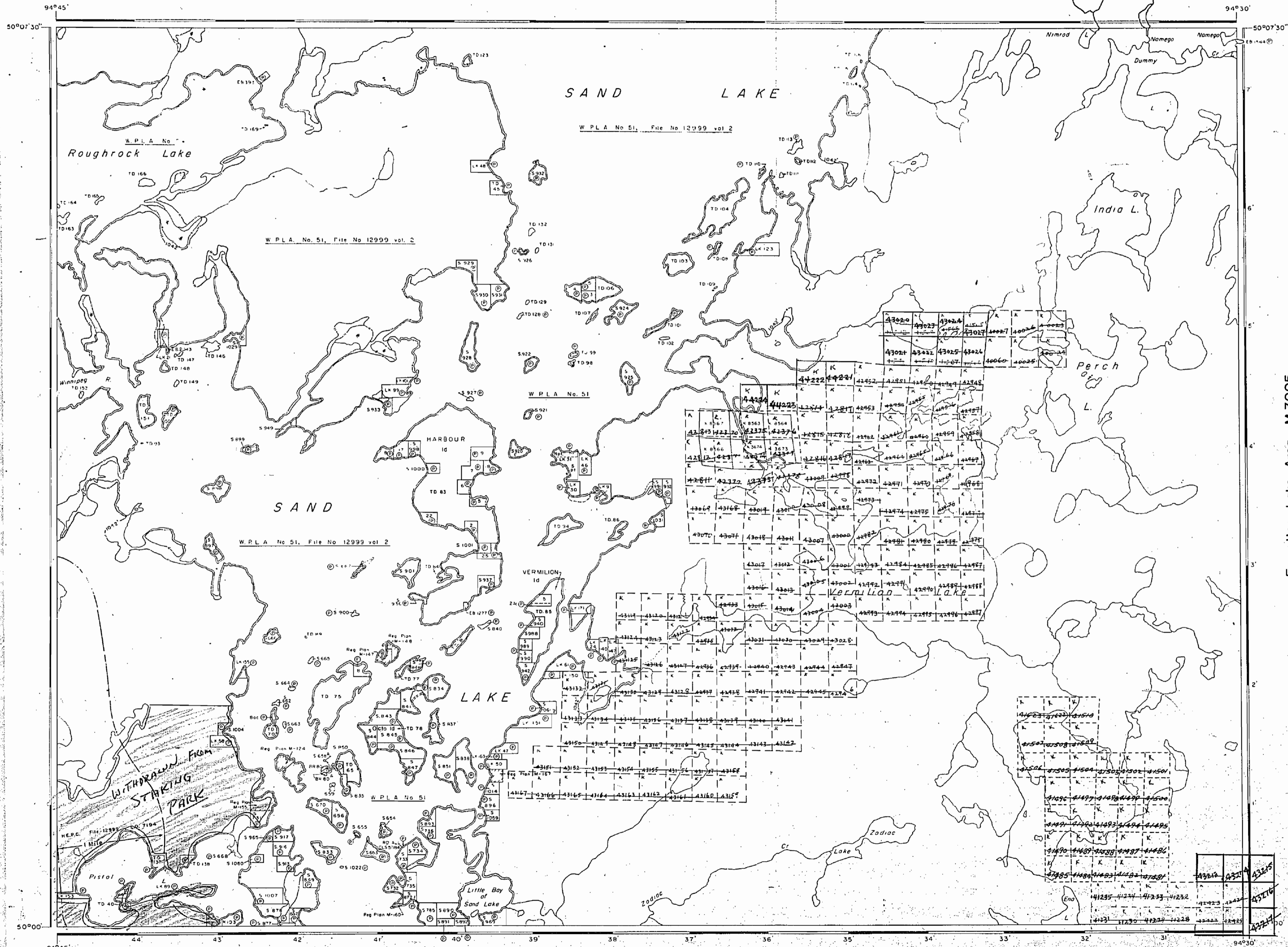
Oct. 11/72
 August 25/73
 Oct. 29/73
 Sept. 10/74
 Oct. 18/74
 Feb. 17/76
 MAR. 15/76

#4

NATIONAL TOPOGRAPHIC SERIES 52 L
PLAN. NO. M. 2644
 ONTARIO
 DEPARTMENT OF MINES
 AND NORTHERN AFFAIRS

Forgotten Lake Area - M.3005

M-1916



AREA OF
SAND LAKE

DISTRICT OF
KENORA

KENORA
MINING DIVISION

SCALE: 1-INCH = 40 CHAINS

LEGEND

- PATENTED LAND Ⓟ
- CROWN LAND SALE C.S.
- LEASES Ⓛ
- LOCATED LAND Loc
- LICENSE OF OCCUPATION L.O.
- MINING RIGHTS ONLY M.R.O.
- SURFACE RIGHTS ONLY S.R.O.
- ROADS —
- IMPROVED ROADS —
- KING'S HIGHWAYS —
- RAILWAYS —
- POWER LINES —
- MARSH OR MUSKEG —
- MINES X
- CANCELLED C.

NOTES

400' Reserve around all Lakes & Rivers to Dept of Lands & Forests:

In the disposition of crown lands, reserve flooding rights without compensation up to easement contours 1042 & 1045, geodetic survey of Canada datum, 1923 adjustment

Contour 1042 is from head of Whitadog Falls to foot of Dalles Rapids.

Contour 1045 is from head of Dalles Rapids to controls at old Fort Island. File 4922

Islands & Lands abutting in Gun Lake, Pistol Lake & Winnipeg River are withdrawn from staking under Sec. 39, Sub (c) Mining Act.

RECEIVED
MAY 31 1968
AM 7:00 PM 5:00

June 3/68
June 12/68
SEPT. 22/68
Dec 18/68
Feb 11/69
June 11/69
Sept 19/69
Apr. 23/70

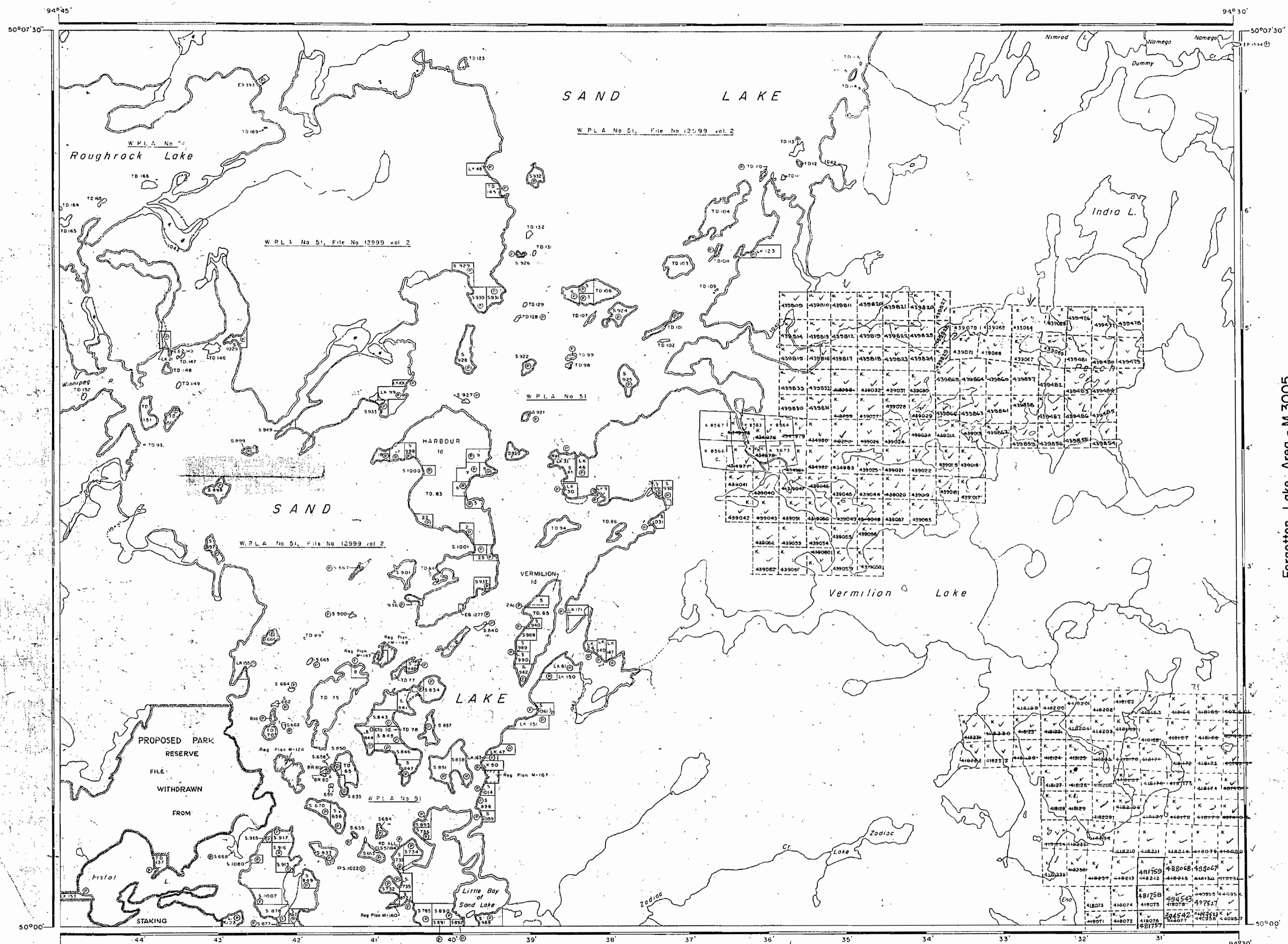
3 Old

PLAN. NO. M. 2644

DEPARTMENT OF MINES
— ONTARIO —

Forgotten Lake Area - M.3005

2644



AREA OF
SAND LAKE
 DISTRICT OF
 KENORA
 KENORA
 MINING DIVISION
 SCALE: 1-INCH = 40 CHAINS

LEGEND

PATENTED LAND	⊕
CROWN LAND SALE	C.S.
LEASES	⊙
LOCATED LAND	Loc
LICENSE OF OCCUPATION	L.O.
MINING RIGHTS ONLY	M.R.O.
SURFACE RIGHTS ONLY	S.R.O.
ROADS	—
IMPROVED ROADS	—
KING'S HIGHWAYS	—
RAILWAYS	—
POWER LINES	—
MARSH OR MUSKEG	—
MINES	⊗
CANCELLED	C.

NOTES

400' Reserve around all Lakes & Rivers to Dept of Lands & Forests:

In the disposition of crown lands, reserve flooding rights without compensation up to easement contours 1042 & 1045 geodetic survey of Canada datum, 1923 adjustment

Contour 1042 is from head of White dog Falls to foot of Dalles Rapids

Contour 1045 is from head of Dalles Rapids to controls at old Fort Island File 4922

Islands & Lands abutting in Gun Lake, Pistol Lake & Winnipeg River are withdrawn from staking under Sec. 39 Sub (c) Mining Act.

KENORA MINING DIV.
RECEIVED
 APR 20 1976
 AM 7:8.9.10.11.12.1.2.3.4.5 PM

DATE OF ISSUE
 APR 14 1976
 SURVEYS AND MAPPING BRANCH
 August 31, 1976

NATIONAL TOPOGRAPHIC SERIES 52 L
PLAN. NO. M. 2644
 ONTARIO
 MINISTRY OF NATURAL RESOURCES
 SURVEYS AND MAPPING BRANCH

Forgotten Lake Area - M.3005

#5

















G2644 SMOOK LAKE

THE INFORMATION THAT APPEARS ON THIS MAP HAS BEEN COMPILED FROM VARIOUS SOURCES, AND ACCURACY IS NOT GUARANTEED. THOSE WISHING TO STAKE MINING CLAIMS SHOULD CONSULT WITH THE MINING RECORDER, MINISTRY OF NORTHERN DEVELOPMENT AND MINES, FOR ADDITIONAL INFORMATION ON THE STATUS OF THE LANDS SHOWN HEREON.

KENORA MINING DIV.
RECEIVED
JUN 1 1984
AM 7:09 10 11 12 1 2 3 4 5 6 7 8 9 10 11 12


Effect as per

LEGEND

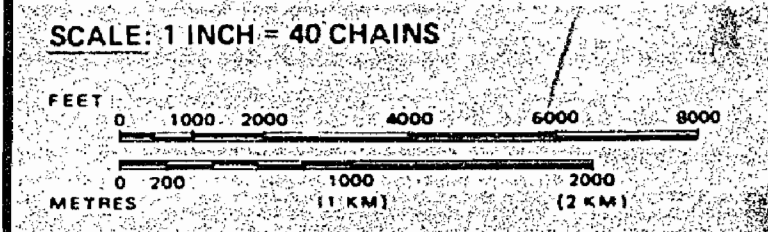
- PATENTED LAND 
- CROWN LAND SALE 
- LEASES 
- LOCATED LAND 
- LICENSE OF OCCUPATION 
- MINING RIGHTS ONLY 
- SURFACE RIGHTS ONLY 
- ROADS 
- IMPROVED ROADS 
- KING'S HIGHWAYS 
- RAILWAYS 
- POWER LINES 
- MARSH OR MUSKEG 
- MINES 
- CANCELLED 
- TOURIST CAMPS 

REFERENCES


- AREAS WITHDRAWN FROM DISPOSITION
 - M.R.O. - MINING RIGHTS ONLY
 - S.R.O. - SURFACE RIGHTS ONLY
 - M. + S. - MINING AND SURFACE RIGHTS
- | Description | Order No. | Date | Disposition | File |
|--------------------------|-----------|------|-------------|------|
| SAND & GRAVEL | | | | |

 QUARRY PERMIT

FLOODING
IN THE DISPOSITION OF ALL CROWN LANDS, RESERVE FLOODING RIGHTS WITH JUT COMPENSATION UP TO EASEMENT CONTOURS 1042.00 AND 1045.00 GEODETIC SURVEY OF CANADA DATUM, 1923 ADJUSTMENT.
FOR DETAIL OF CONTOUR, REFER TO PORTFOLIO PLAN FILE IN THE PATENTS BRANCH AND SURVEYS BRANCH ALSO FILE 4922
CONTOUR 1042.00 10' FROM HEAD OF WHITEDOG FALL TO FOOT OF DALLES RAPIDS
CONTOUR 1045.00 15' FROM HEAD OF DALLES RAPIDS CONTROLS AT OLD FOOT ISLAND
REVISED JANUARY 1956 FILE 12999



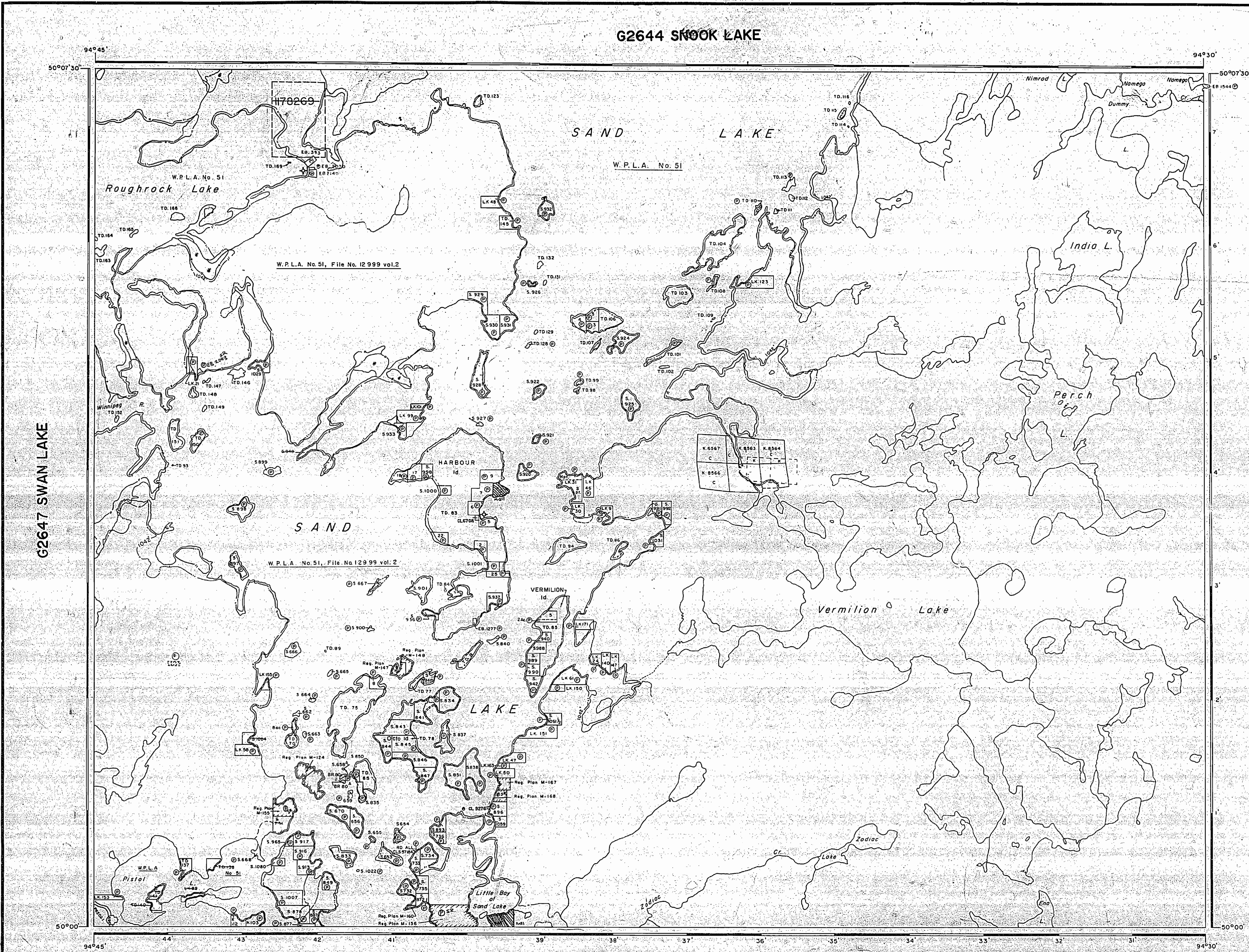
AREA
SAND LAKE
M.N.R. ADMINISTRATIVE DISTRICT
KENORA
MINING DIVISION
KENORA
LAND TITLES / REGISTRY DIVISION
KENORA



Date: FEBRUARY, 1984
Number: **G-2641**
M-2644

FORGOTTEN LAKE G-2618

SAND LAKE AREA G-2641



G2631-MINAKI

AREA OF

SAND LAKE

DISTRICT OF
KENORA

KENORA
MINING DIVISION

SCALE: 1-INCH = 40 CHAINS

LEGEND

- PATENTED LAND Ⓢ
- CROWN LAND SALE Ⓞ
- LEASES Ⓛ
- LOCATED LAND Ⓛ
- LICENSE OF OCCUPATION Ⓛ
- MINING RIGHTS ONLY M.R.O.
- SURFACE RIGHTS ONLY S.R.O.
- ROADS —
- IMPROVED ROADS —
- KING'S HIGHWAYS —
- RAILWAYS —
- POWER LINES —
- MARSH OR MUSKEG —
- MINES Ⓧ
- CANCELLED C.

NOTES

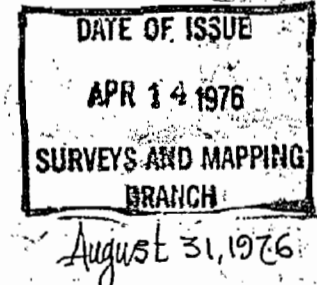

400' Reserve around all Lakes & Rivers to Dept of Lands & Forests

In the disposition of crown lands, reserve flooding rights without compensation up to easement contours 1042 & 1045 geodetic survey of Canada datum, 1923 adjustment

Contour 1042 is from head of Whitdog Falls to foot of Dallas Rapids

Contour 1045 is from head of Dallas Rapids to controls at old Fort Island File 4922

Islands & Lands abutting on Gun Lake, Pistol Lake & Winnipeg River are withdrawn from staking under Sec 39 Sub (c) Mining Act

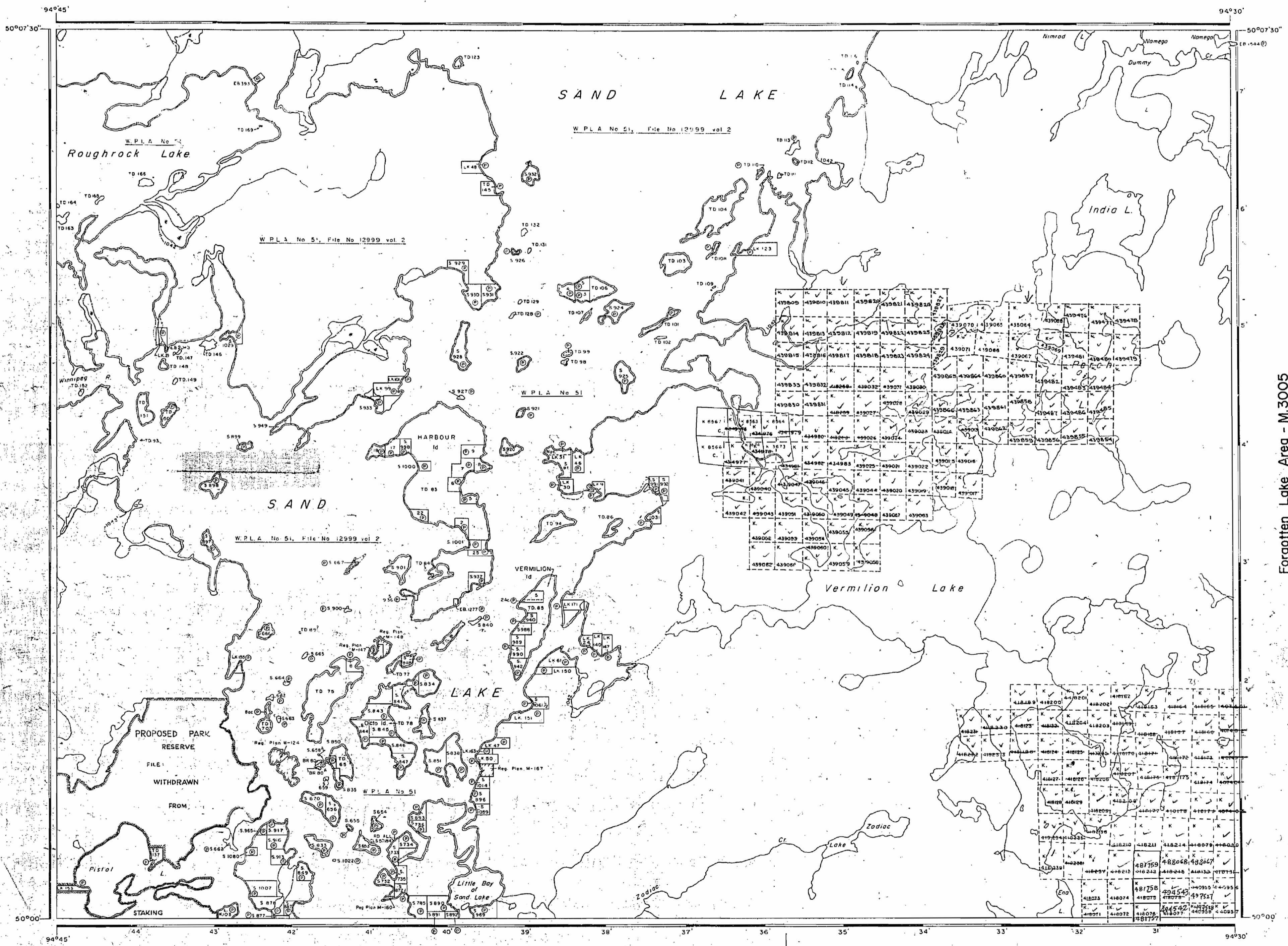


#5

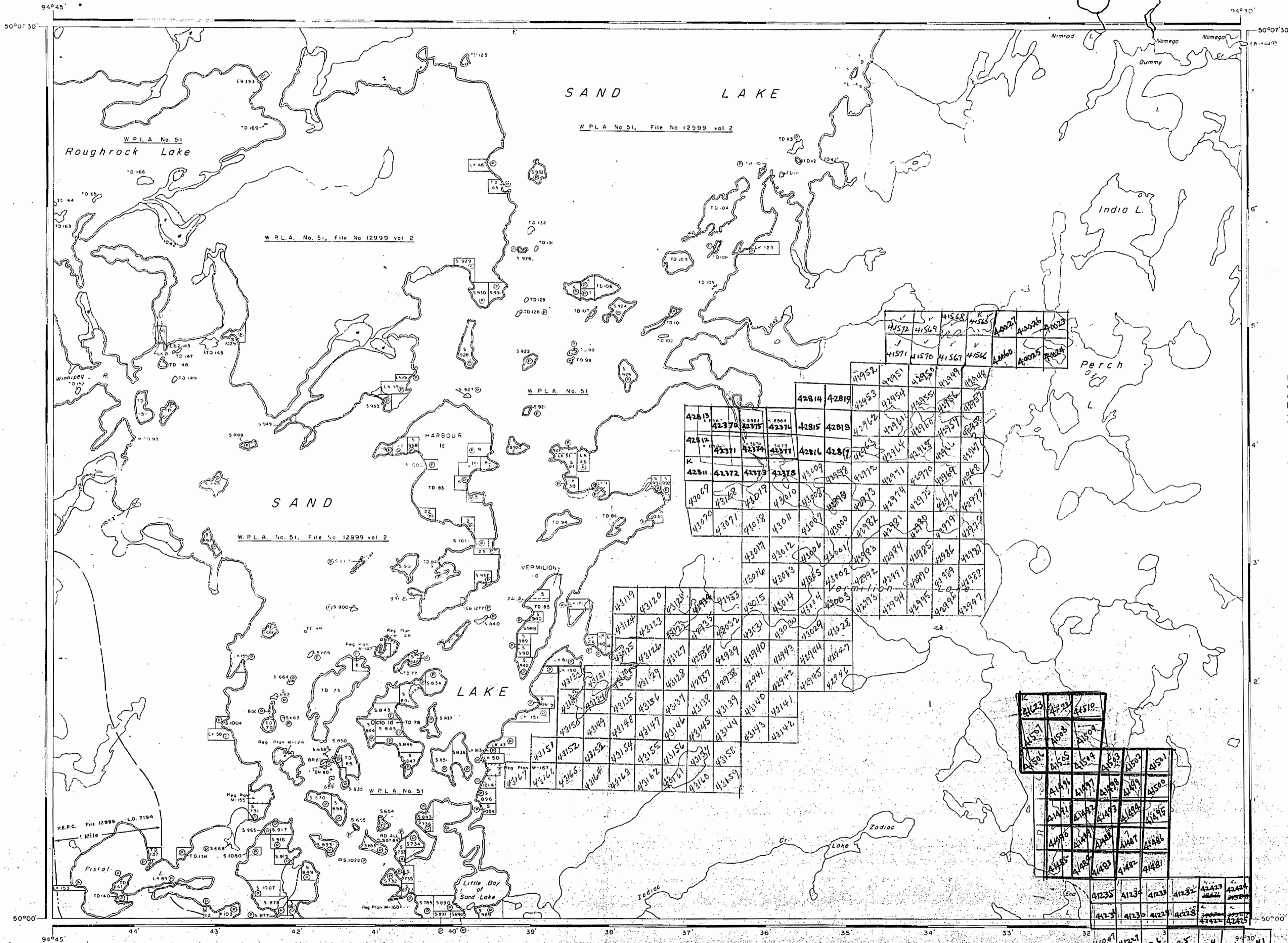
NATIONAL TOPOGRAPHIC SERIES 52 L

PLAN. NO. M. 2644

ONTARIO
MINISTRY OF NATURAL RESOURCES
SURVEYS AND MAPPING BRANCH



Forgotten Lake Area - M.3005



AREA OF
SAND LAKE
 DISTRICT OF
 KENORA
 KENORA
 MINING DIVISION
 SCALE: 1-INCH = 40 CHAINS

LEGEND

PATENTED LAND	⊙
CROWN LAND SALE	⊙
LEASES	⊙
LOCATED LAND	⊙
LICENSE OF OCCUPATION	⊙
MINING RIGHTS ONLY	⊙
SURFACE RIGHTS ONLY	⊙
ROADS	—
IMPROVED ROADS	—
KING'S HIGHWAYS	—
RAILWAYS	—
POWER LINES	—
MARSH OR MUSKEG	—
MINES	⊙
CANCELLED	⊙

NOTES

400' Reserve around all Lakes & Rivers to Dept of Lands & Forests

In the disposition of crown lands, reserve flooding rights without compensation up to easement contours 1042 & 1045 geodetic survey of Canada datum, 1923 adjustment

Contour 1042 is from head of Whitedog Falls to foot of Dalles Rapids.

Contour 1045 is from head of Dalles Rapids to controls at old Fort Island. File 4922

Islands & Lands abutting in Gun Lake, Pistol Lake & Winnipeg River are withdrawn from staking under Sec 39, Sub (c) Mining Act

KENORA
 FILED:
 REC'D. DEC 5 1966
 RECEIPT No.
 MINING DIVISION

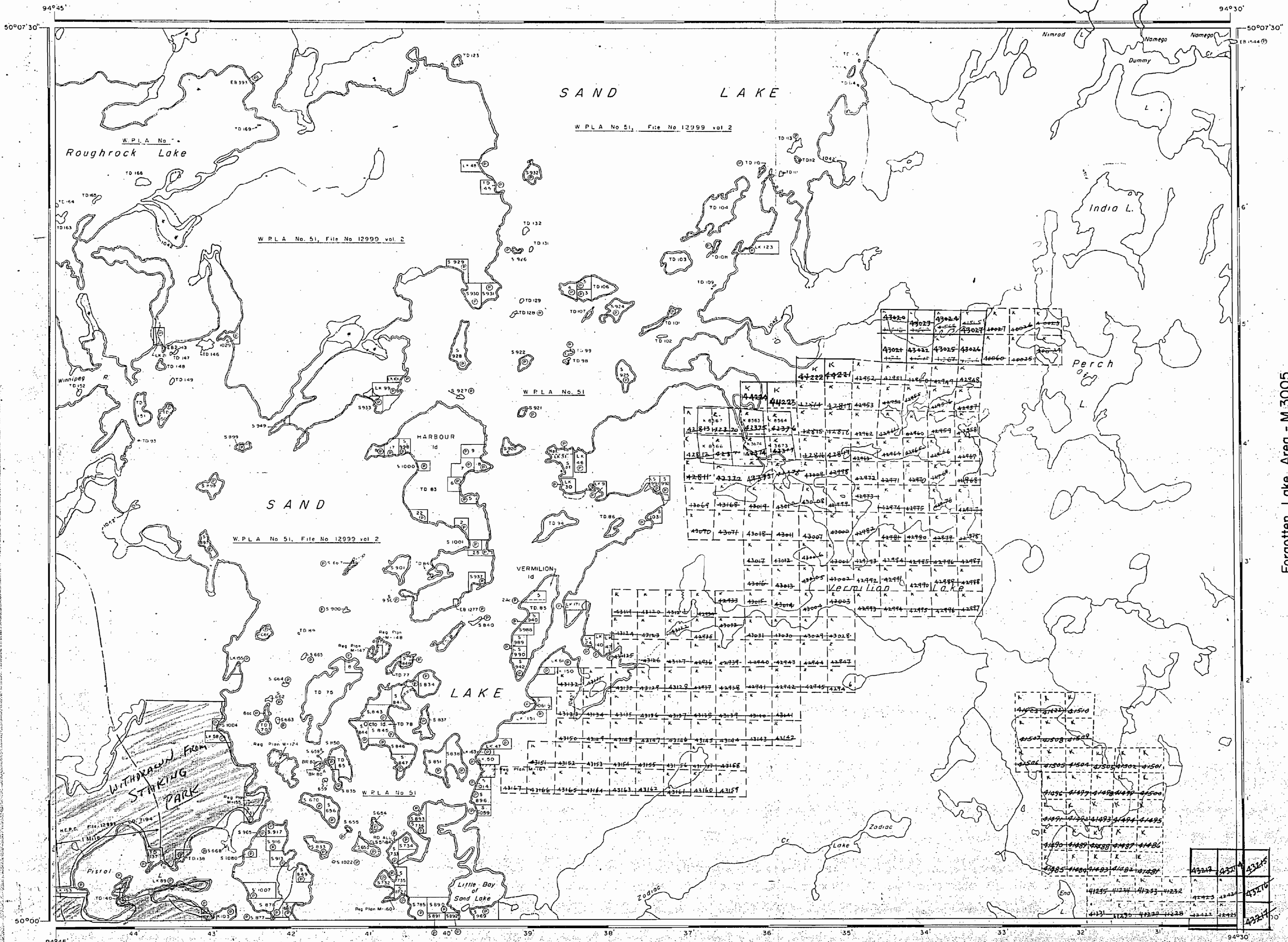
Jan 25/67
 Aug 21/67
 Oct 4/67
 Oct 11/67
 Feb 13/68
 MAR 20/68
 APR 4/68
 May 14/68

2 All

PLAN NO. **M. 2644**
 DEPARTMENT OF MINES
 - ONTARIO -

Forgotten Lake Area - M.3005

2644



AREA OF
SAND LAKE
 DISTRICT OF
 KENORA
 KENORA
 MINING DIVISION
 SCALE: 1-INCH = 40 CHAINS

LEGEND

PATENTED LAND	⊙
CROWN LAND SALE	⊙
LEASES	⊙
LOCATED LAND	⊙
LICENSE OF OCCUPATION	⊙
MINING RIGHTS ONLY	M.R.O.
SURFACE RIGHTS ONLY	S.R.O.
ROADS	—
IMPROVED ROADS	—
KING'S HIGHWAYS	—
RAILWAYS	—
POWER LINES	—
MARSH OR MUSKEG	—
MINES	—
CANCELLED	C.

NOTES

400' Reserve around all Lakes & Rivers to Dept of Lands & Forests:

In the disposition of crown lands, reserve flooding rights without compensation up to easement contours 1042 & 1045 geodetic survey of Canada datum, 1923 adjustment

Contour 1042 is from head of White dog Falls to foot of Dalles Rapids

Contour 1045 is from head of Dalles Rapids to contours of old Fort Island. File 4922

Islands & Lands abutting in Gun Lake, Pistol Lake & Winnipeg River are withdrawn from staking under Sec. 39 Sub (c) Mining Act.

RECEIVED
 MAY 31 1968
 KENORA

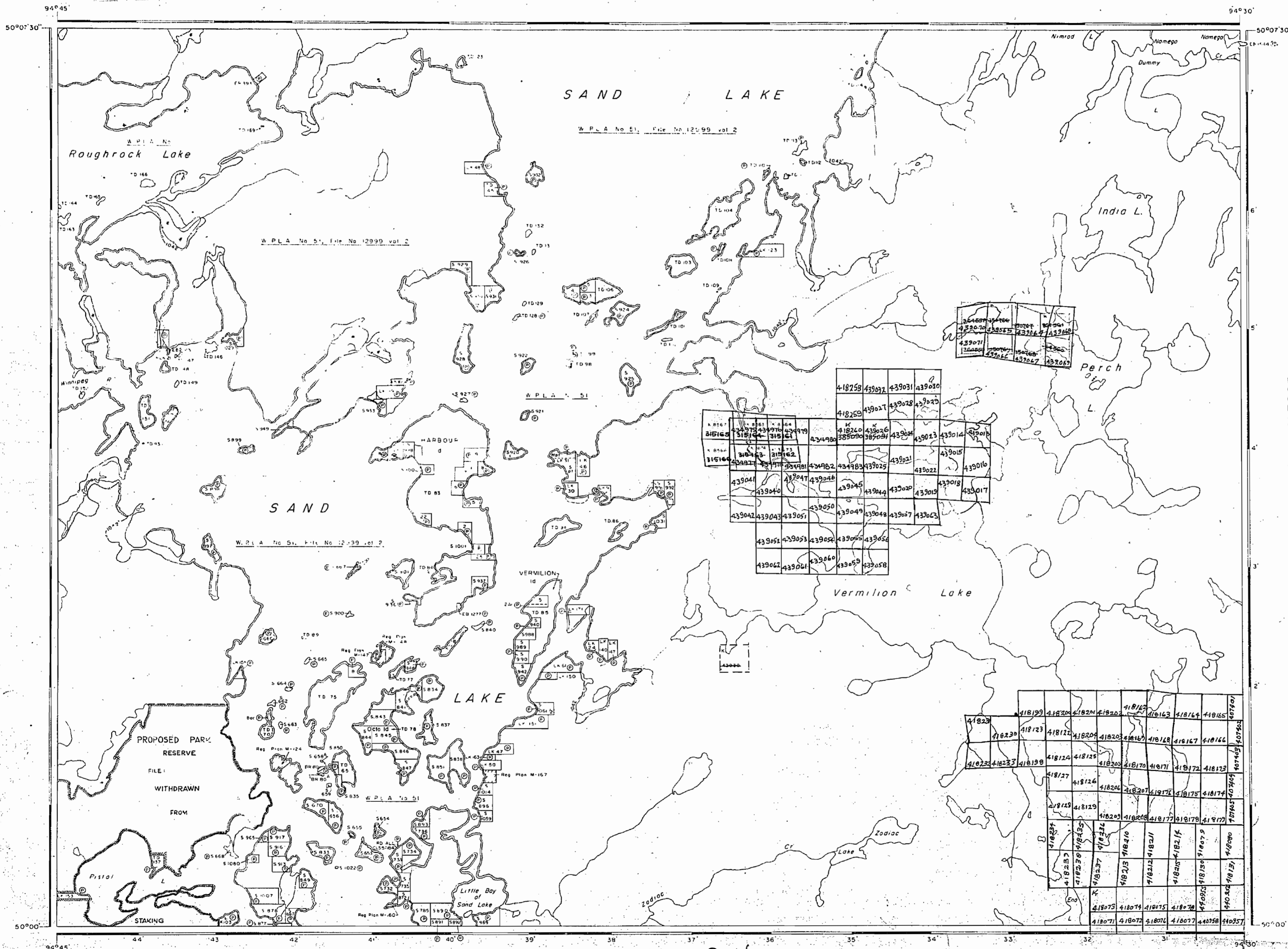
June 2/68
 JUNE 12/68
 SEPT. 26/68
 Dec 18/68
 Feb 11/69
 June 1/69
 Sept 1/69
 Apr. 23/70

#3 Oct

PLAN NO. M. 2644
 DEPARTMENT OF MINES
 — ONTARIO —

Forgotten Lake Area - M.3005

2644



AREA OF
SAND LAKE
 DISTRICT OF
 KENORA
 KENORA
 MINING DIVISION
 SCALE: 1-INCH = 40 CHAINS

LEGEND

PATENTED LAND	Ⓟ
CROWN LAND SALE	C.S.
LEASES	Ⓞ
LOCATED LAND	Loc
LICENSE OF OCCUPATION	L.O.
MINING RIGHTS ONLY	M.R.O.
SURFACE RIGHTS ONLY	S.R.O.
ROADS	—
IMPROVED ROADS	—
KING'S HIGHWAYS	—
RAILWAYS	—
POWER LINES	—
MARSH OR MUSKEG	—
MINES	ⓧ
CANCELLED	C.

NOTES

400' Reserve around all Lakes & Rivers to Dept of Lands & Forests:

In the disposition of crown lands, reserve flooding rights without compensation up to easement contours 1042 & 1045 geodetic survey of Canada datum, 1923 adjustment

Contour 1042 is from head of Whitedog Falls to foot of Dalles Rapids

Contour 1045 is from head of Dalles Rapids to controls at old Fort Island File 4922

Islands & Lands abutting in Cun Lake, Pistol Lake & Winnipeg River are withdrawn from staking under Sec 39 Sub (c) Mining Act

FILED: KENORA

REC'D. No. R 12 15/1

RECEIPT No.
MINING DIVISION

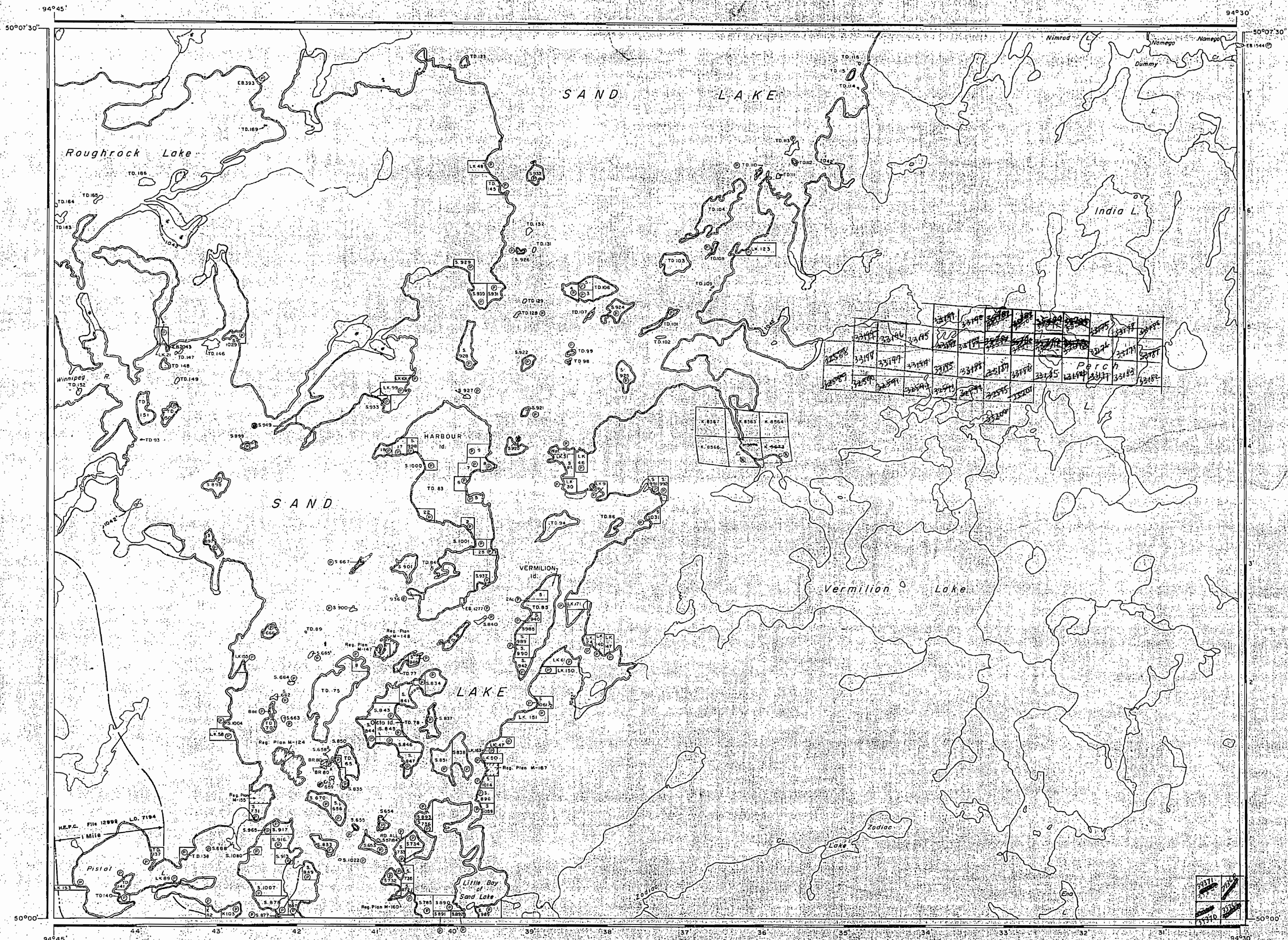
Oct. 11/72
 August 25/73
 Oct. 29/73
 Sept. 10/74
 Oct. 18/74
 Feb. 17/76
 MAR. 15/76

#4

NATIONAL TOPOGRAPHIC SERIES 52 L
 PLAN NO. **M. 2644**
 ONTARIO
 DEPARTMENT OF MINES
 AND NORTHERN AFFAIRS

Forgotten Lake Area - M. 3005

M-1916



AREA OF
SAND LAKE
 DISTRICT OF
 KENORA
 KENORA
 MINING DIVISION
 SCALE: 1-INCH = 40 CHAINS

LEGEND

PATENTED LAND	Ⓟ
CROWN LAND SALE LEASES	C.S.
LOCATED LAND	Ⓛ
LICENSE OF OCCUPATION	Loc.
MINING RIGHTS ONLY	L.O.
SURFACE RIGHTS ONLY	M.R.O.
ROADS	S.R.O.
IMPROVED ROADS	—
KING'S HIGHWAYS	—
RAILWAYS	—
POWER LINES	—
MARSH OR MUSKEG	—
MINES	Ⓧ
CANCELLED	c.

NOTES

400' Reserve around all Lakes & Rivers to Dept. of Lands & Forests.

In the disposition of crown lands, reserve flooding rights without compensation up to easement contours 1042 & 1045' geodetic survey of Canada datum, 1923 adjustment.

Contour 1042 is from head of White dog Falls to foot of Dalles Rapids.

Contour 1045 is from head of Dalles Rapids to controls of old Fort Island. File 4922.

Islands & Lands abutting in Gun Lake, Pistol Lake & Winnipeg River are withdrawn from staking under Sec. 39 Sub.(c) Mining Act.

RECEIVED
 APR 24 1961
 KENORA MINING DIV.


AUG 29/61
 SEPT 18/62
 MAY 17/65
 MAY 20/65
 June 1/65
 Aug 28/66
 Nov 21/66

#1 old

PLAN NO. M. 2644

DEPARTMENT OF MINES
 - ONTARIO -

2644



LAKE AREA

SAND LAKE

T.B. 328

BAKADO LAKE

MINNESABIK LAKE

NAMEGO LAKE

SPAR LAKE

INDIAN LAKE

JIM LAKE

PERCH LAKE

FORGOTTEN LAKE

WESTERN PART OF SAND

EASTERN PART OF FARLANE AREA

K	8567	8563	8564
C			
K	8566	8574	8573
C			

3012	3013	3014
3015	3016	3017
3018	3019	3020

NOTES
 Railways shown
 Paved Highways
 Gravel
 Highway Route No.
 Other Roads
 Trails & Paths
 Telephone & Telegraph Lines
 Electric Power Lines
 Non-perennial Streams
 Bridges
 Buildings
 Swamp
 Areas marked @ are patented
 @ are leased
 @ are held under
 License of Occupation
 Surface reservations 500' wide by Dept. of L. & S. shown

May 27/63
Apr 30/65

VERMILION LAKE

CONTACT LAKE

TWIN LAKE

2644



REDDITT TWP.

PLAN OF

M2027

AREA NORTH OF REDDITT TWP.

MINING DIVISION - DISTRICT OF KENORA

2027