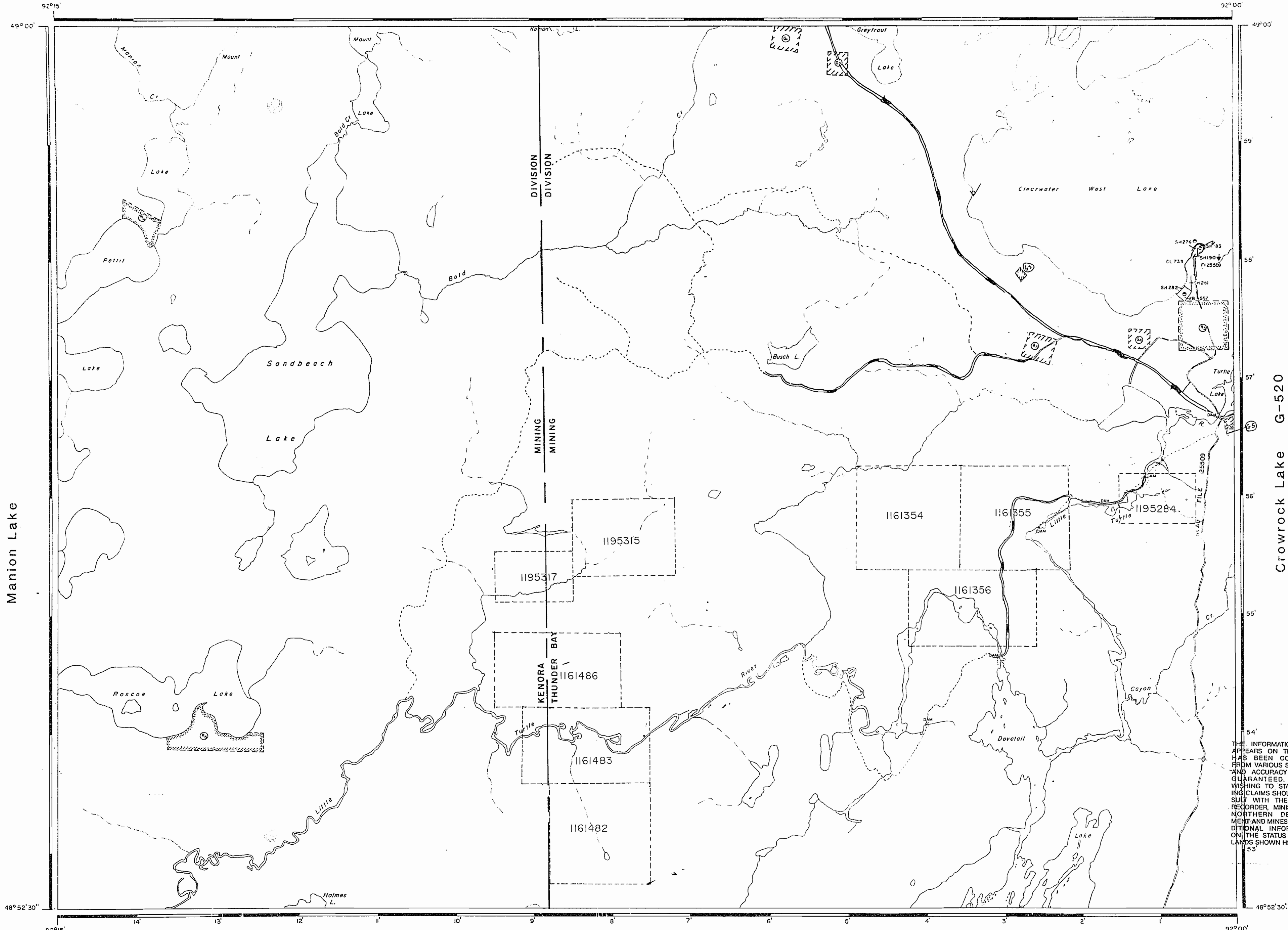


Greytrout Lake G-529



**REFERENCES**

AREAS WITHDRAWN FROM DISPOSITION				
S.R. - SURFACE RIGHTS		M.R. - MINING RIGHTS		
Description	Order No.	Date	Disposition	File
W 21/20 MCR	3076/100	5/10	SPD	163472
Reserve				123918
Reserve			640	163472

**SAND & GRAVEL**

MTC Pt No. 2A-7	FILE	125509
MTC Gravel	FILE	125509
MTC Pt No. 2A-6	FILE	123509
MTC Gravel	FILE	125509
MNR Gravel Res. No. 249	FILE	125509

**LEGEND**

HIGHWAY AND ROUTE No.	
OTHER ROADS	
TRAILS	
SURVEYED LINES	
TOWNSHIPS BASE LINES, ETC	
LOTS, MINING CLAIMS, PARCELS, ETC	
UNSURVEYED LINES	
LOT LINES	
PARCEL BOUNDARY	
MINING CLAIMS ETC	
RAILWAY AND RIGHT OF WAY	
UTILITY LINES	
NON PERENNIAL STREAM	
FLOODING OR FLOODING RIGHTS	
SUBDIVISION OR COMPOSITE PLAN	
RESERVATIONS	
ORIGINAL SHORELINE	
MARSH OR MUSKEG	
MINES	
TRAVERSE MONUMENT	

**DISPOSITION OF CROWN LANDS**

TYPE OF DOCUMENT	SYMBOL
PATENT, SURFACE & MINING RIGHTS	
" SURFACE RIGHTS ONLY	
" MINING RIGHTS ONLY	
LEASE, SURFACE & MINING RIGHTS	
" SURFACE RIGHTS ONLY	
" MINING RIGHTS ONLY	
LICENCE OF OCCUPATION	
ORDER-IN-COUNCIL	
RESERVATION	
CANCELLED	
SAND & GRAVEL	
LAND USE PERMITS FOR COMMERCIAL TOURISM, OUTPOST CAMPS	

NOTE: MINING RIGHTS IN PARCELS PATENTED PRIOR TO MAY 6, 1913, VESTED IN ORIGINAL PATENTEE BY THE PUBLIC LANDS ACT, R.S.O. 1970, CHAP. 380, SEC. 63, SUBSEC. 1.

**SCALE: 1 INCH = 40 CHAINS**

FEET	0	1000	2000	4000	6000	8000
METRES	0	200	1000	2000	4000	8000
			(1 KM)	(2 KM)		

**AREA**

**SANDBEACH LAKE**

M.N.R. ADMINISTRATIVE DISTRICT  
**ATIKOKAN/FORT FRANCES**  
 MINING DIVISION  
**KENORA/THUNDER BAY**  
 LAND TITLES / REGISTRY DIVISION  
**RAINY RIVER**

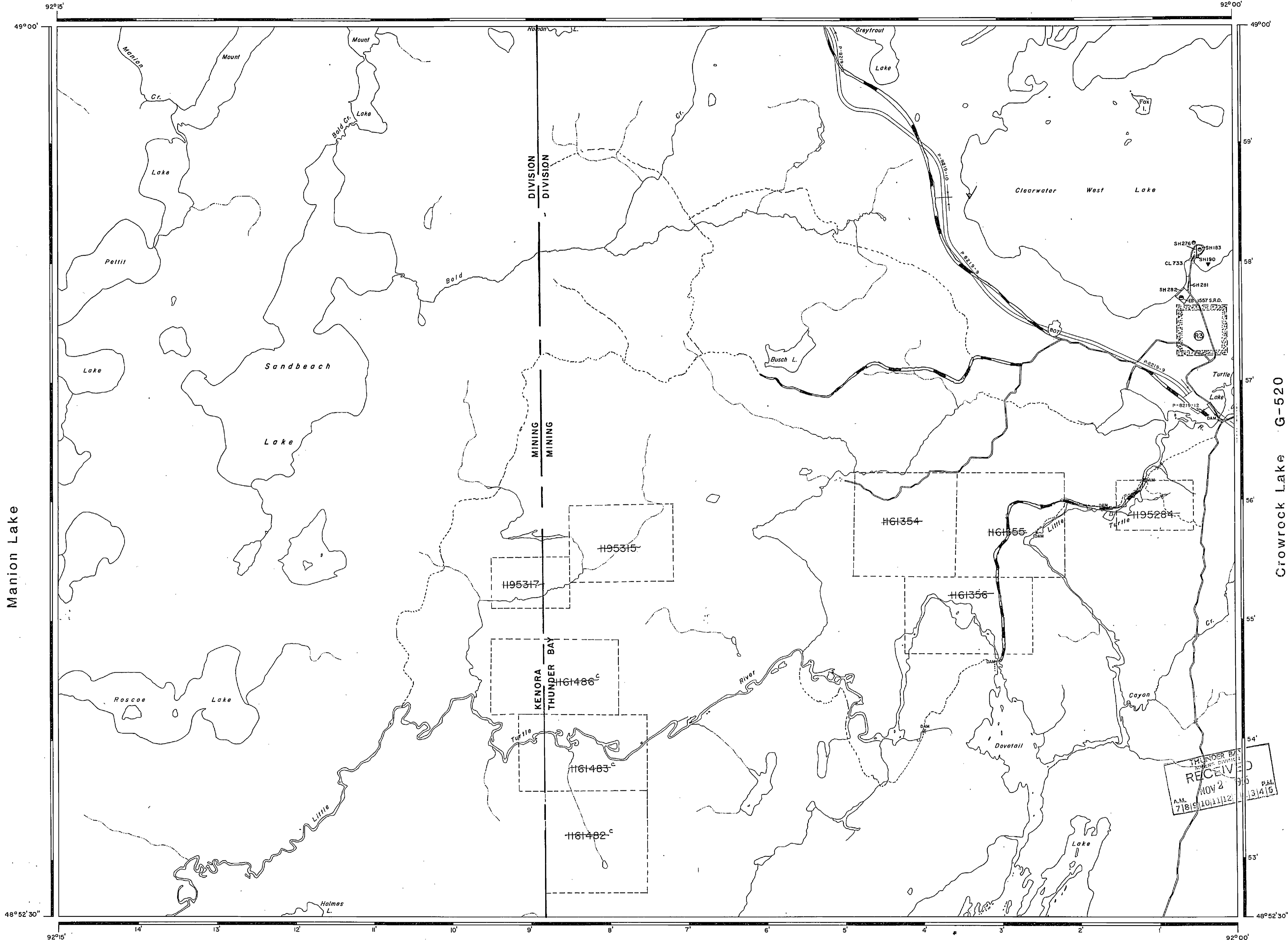
  

Ministry of Natural Resources  
 Land Management Branch  
 Ontario

Date: Nov 24 / 1981  
 Number: **G-556**  
 Out of service Feb. 24 / 93

Hepburn Lake G-532

Greytrout Lake G-529



REFERENCES

③ SURFACE RIGHTS ONLY WITHDRAWN FROM STAKING  
 ORDER NO. W-21/80 NCR 30/06/80 FILE: 163472  
 WASTE DISPOSAL SITE SEE SANDBEACH LAKE LANDROLL

NOTICE:  
 The information that appears on this map has been compiled from various sources, and accuracy is not guaranteed. Those wishing to stake mining claims should consult with the Mining Recorder, Ministry of Northern Development and Mines, for additional information on the status of the lands shown hereon.

LEGEND

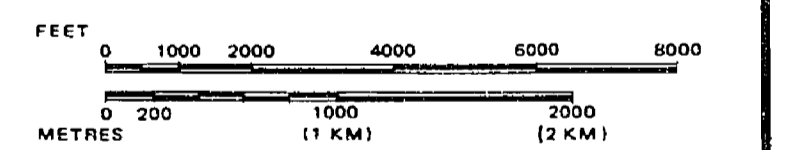
- HIGHWAY AND ROUTE No.
- OTHER ROADS
- TRAILS
- SURVEYED LINES:  
 TOWNSHIPS, BASE LINES, ETC.
- LOTS, MINING CLAIMS, PARCELS, ETC.
- UNSURVEYED LINES:  
 LOT LINES
- PARCEL BOUNDARY
- MINING CLAIMS ETC.
- RAILWAY AND RIGHT OF WAY
- UTILITY LINES
- NON-PERENNIAL STREAM
- FLOODING OR FLOODING RIGHTS
- SUBDIVISION OR COMPOSITE PLAN
- RESERVATIONS
- ORIGINAL SHORELINE
- MARSH OR MUSKEG
- MINES
- TRAVERSE MONUMENT

DISPOSITION OF CROWN LANDS

TYPE OF DOCUMENT	SYMBOL
PATENT, SURFACE & MINING RIGHTS	●
" SURFACE RIGHTS ONLY	○
" MINING RIGHTS ONLY	○
LEASE, SURFACE & MINING RIGHTS	■
" SURFACE RIGHTS ONLY	■
" MINING RIGHTS ONLY	■
LICENCE OF OCCUPATION	▼
ORDER-IN-COUNCIL	OC
RESERVATION	○
CANCELLED	⊙
SAND & GRAVEL	⊙
LAND USE PERMIT FOR COMMERCIAL TOURISM, OUTPOST CAMPS	⊙


NOTE: MINING RIGHTS IN PARCELS PATENTED PRIOR TO MAY 6, 1913, VESTED IN ORIGINAL PATENTEES BY THE PUBLIC LANDS ACT, R.S.O. 1970, CHAP. 380, SEC. 63, SUBSEC. 1.

SCALE: 1 INCH = 40 CHAINS



AREA  
**SANDBEACH LAKE**

M.N.R. ADMINISTRATIVE DISTRICT  
**ATIKOKAN/FORT FRANCES**  
 MINING DIVISION  
**KENORA/THUNDER BAY**  
 LAND TITLES / REGISTRY DIVISION  
**RAINY RIVER**



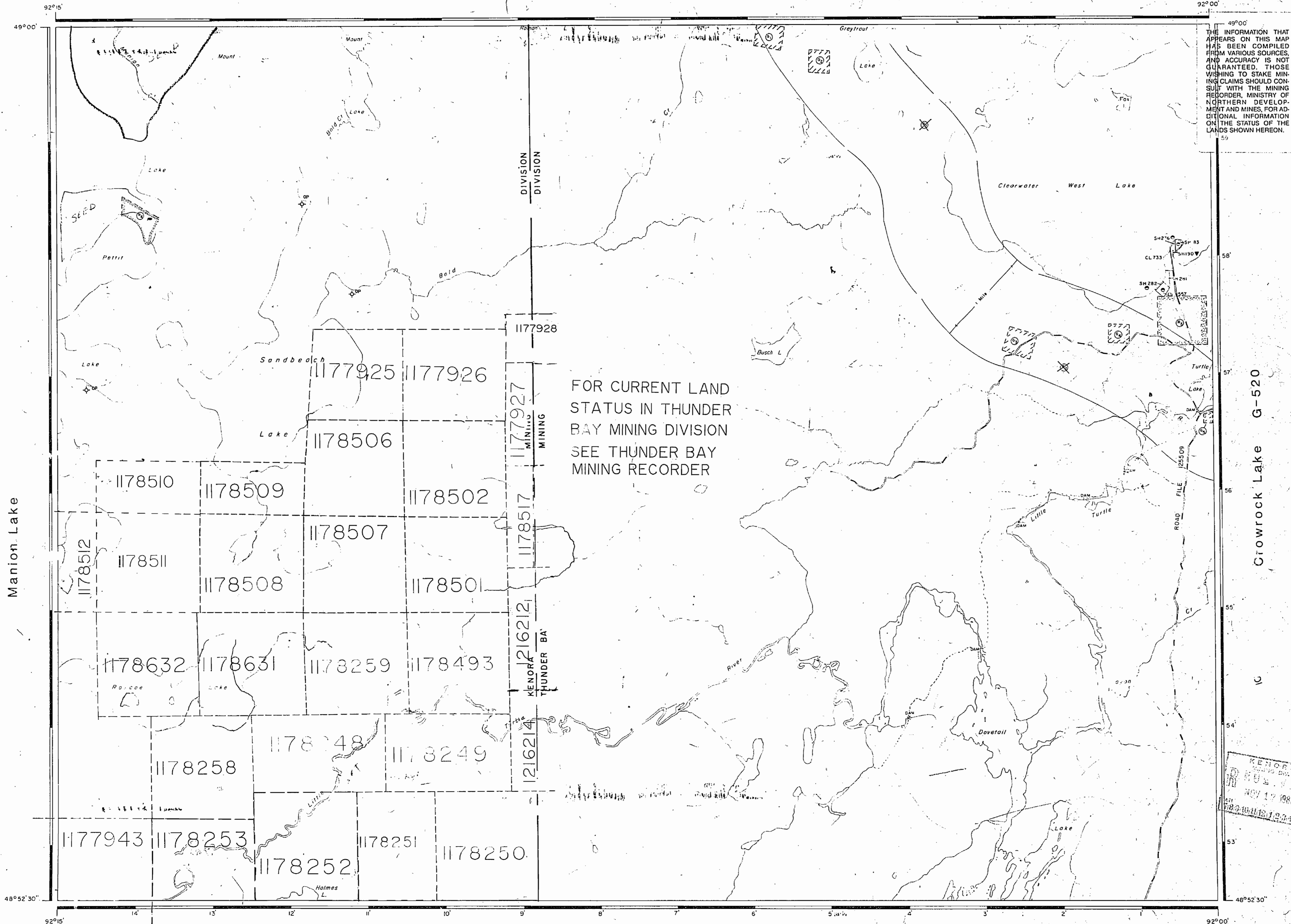
Date Nov 24 / 1981 Number  
 In service Feb. 24/93 **G-556**

NOV 27 1995  
 G-556

Hepburn Lake G-532



Greytrout Lake G-529




THE INFORMATION THAT APPEARS ON THIS MAP HAS BEEN COMPILED FROM VARIOUS SOURCES, AND ACCURACY IS NOT GUARANTEED. THOSE WISHING TO STAKE MINING CLAIMS SHOULD CONSULT WITH THE MINING RECORDER, MINISTRY OF NORTHERN DEVELOPMENT AND MINES, FOR ADDITIONAL INFORMATION ON THE STATUS OF THE LANDS SHOWN HEREON.

REFERENCES  
 AREAS WITHDRAWN FROM DISPOSITION

S.R. - SURFACE RIGHTS		M.R. - MINING RIGHTS	
Description	Order No.	Date	Disposition File
W 21/80 MCR		30/6/80	SRO 163472
Reserve			SRO 12918
Reserve			SRO 163472

SAND & GRAVEL

MTC Pt No. 2A-7	FILE	125509
MTC Gravel	FILE	125509
MTC Pt No. 2A-6	FILE	125509
MTC Gravel	FILE	125509
MNR. Gravel Res. No. 225	FILE	125509



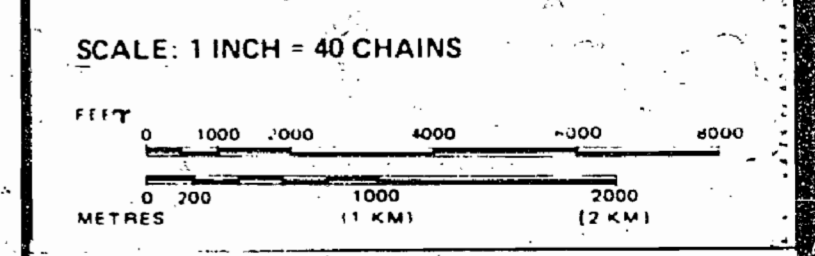
LEGEND

- HIGHWAY AND ROUTE No.
- OTHER ROADS
- TRAILS
- SURVEYED LINES: TOWNSHIPS, BASE LINES, ETC.
- LOTS, MINING CLAIMS, PARCELS, ETC.
- UNSURVEYED LINES: LOT LINES
- PARCEL BOUNDARY
- MINING CLAIMS ETC.
- RAILWAY AND RIGHT OF WAY
- UTILITY LINES
- NON-PERENNIAL STREAM
- FLOODING OR FLOODING RIGHTS
- SUBDIVISION OR COMPOSITE PLAN
- RESERVATIONS
- ORIGINAL SHORELINE
- MARSH OR MUSKEG
- MINES
- TRAVERSE MONUMENT
- TOURIST CAMPS (OP - OUTPOST)

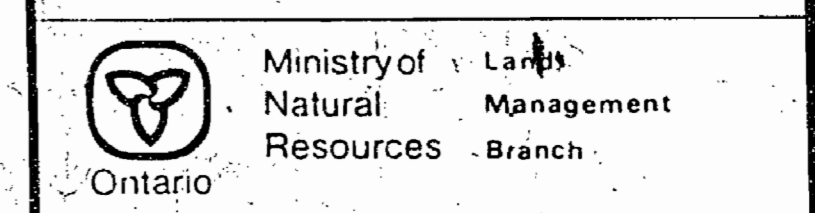
DISPOSITION OF CROWN LANDS

TYPE OF DOCUMENT	SYMBOL
PATENT, SURFACE & MINING RIGHTS	
SURFACE RIGHTS ONLY	
MINING RIGHTS ONLY	
LEASE, SURFACE & MINING RIGHTS	
SURFACE RIGHTS ONLY	
MINING RIGHTS ONLY	
LICENCE OF OCCUPATION	
ORDER-IN-COUNCIL	
RESERVATION	
CANCELLED	
SAND & GRAVEL	

NOTE: MINING RIGHTS IN PARCELS PATENTED PRIOR TO MAY 6, 1912, VESTED IN ORIGINAL PATENTEE BY THE PUBLIC LANDS ACT, R.S.O. 1910, CHAP. 380, SEC. 63, SUBSEC. 1.

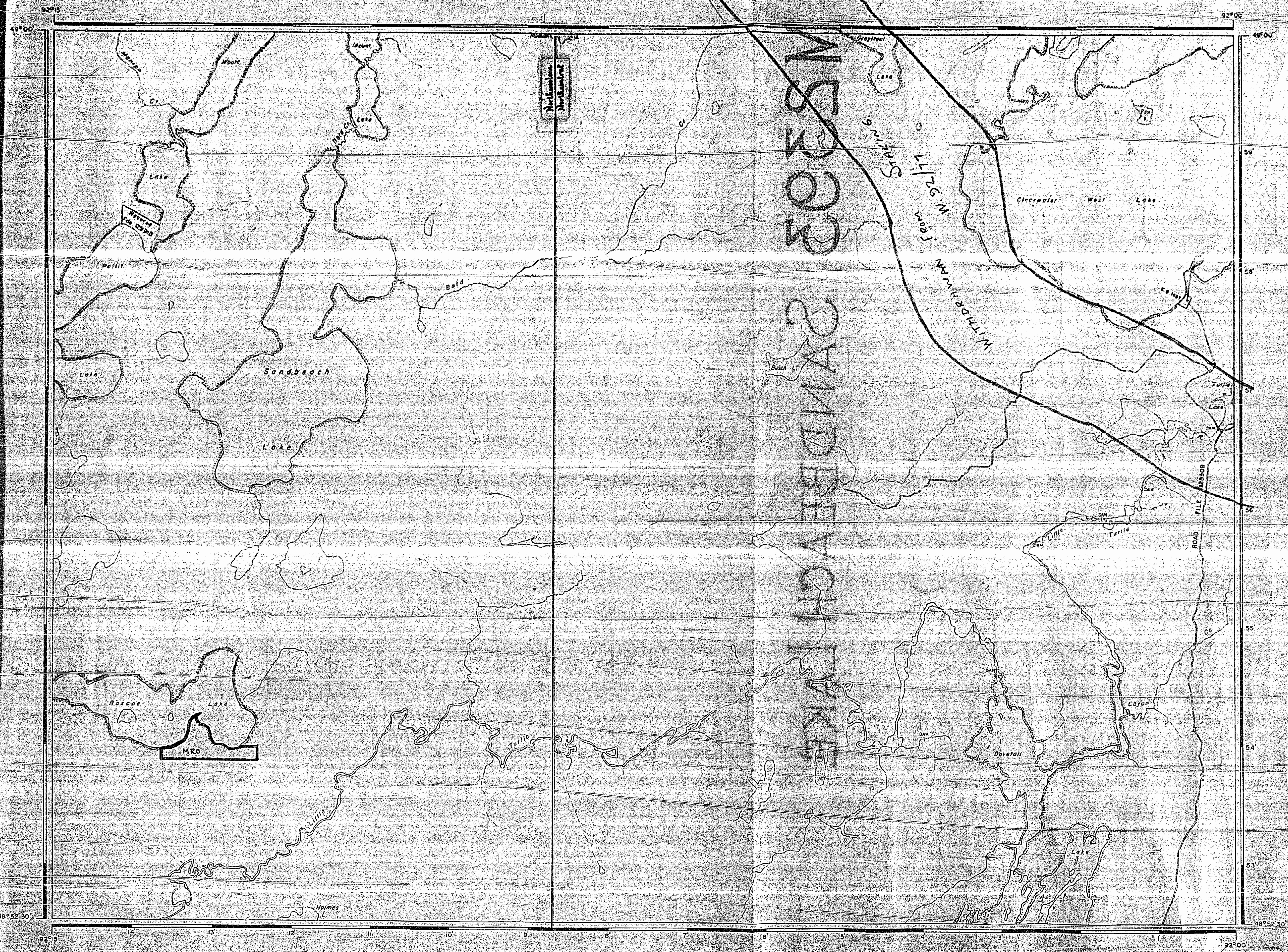


AREA  
**SANDBEACH LAKE**  
 M.N.R. ADMINISTRATIVE DISTRICT  
**ATIKOKAN/FORT FRANCES**  
 MINING DIVISION  
**KENOR/THUNDER BAY**  
 LAND TITLES / REGISTRY DIVISION  
**RAINY RIVER**



Date: Nov 24 / 1981  
 Number: M.2393  
**G-556**





AREA OF  
**SANDBEACH LAKE**  
DEPARTMENT OF MINES  
 DISTRICT OF RAINY RIVER  
 FORT FRANCES  
 MINING DIVISION

SCALE: 1-INCH = 40 CHAINS

**LEGEND**

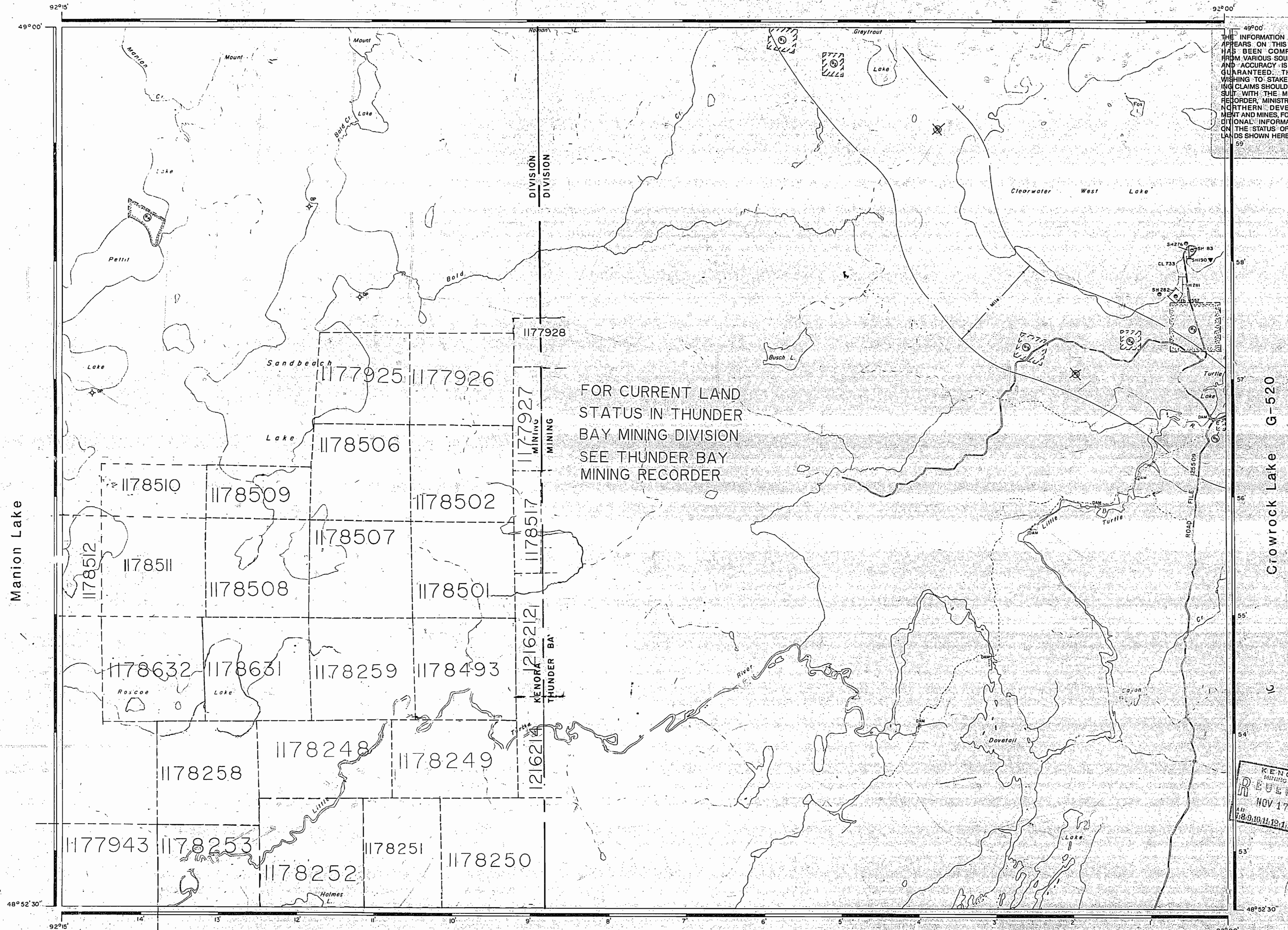
PATENTED LAND	(Symbol)
CROWN LAND SALE	(Symbol)
LEASES	(Symbol)
LOCATED LAND	(Symbol)
LICENSE OF OCCUPATION	(Symbol)
MINING RIGHTS ONLY	(Symbol)
SURFACE RIGHTS ONLY	(Symbol)
ROADS	(Symbol)
IMPROVED ROADS	(Symbol)
KING'S HIGHWAYS	(Symbol)
RAILWAYS	(Symbol)
POWER LINES	(Symbol)
MARSH OR MUSKEG	(Symbol)
MINES	(Symbol)

**NOTES**  
 400' Reserve to Dept. of Lands & Forests shown thus: \_\_\_\_\_

PLAN NO **M-2393**  
 DEPARTMENT OF MINES  
 - ONTARIO -



Greytrout Lake G-529



THE INFORMATION THAT APPEARS ON THIS MAP HAS BEEN COMPILED FROM VARIOUS SOURCES AND ACCURACY IS NOT GUARANTEED. THOSE WISHING TO STAKE MINING CLAIMS SHOULD CONSULT WITH THE MINING RECORDER, MINISTRY OF NORTHERN DEVELOPMENT AND MINES, FOR ADDITIONAL INFORMATION ON THE STATUS OF THE LANDS SHOWN HEREON.

**REFERENCES**

**AREAS WITHDRAWN FROM DISPOSITION**

Description	Order No.	Date	Disposition	File
W2/77	33/1/77	S.R.O.	16305	
W2/80 MCR	30/6/80	S.R.O.	163472	
Reserve			129918	
Reserve		S.R.O.	163472	

**SAND & GRAVEL**

MTC Pt No. 2A-7	FILE	125501
MTC Gravel	FILE	125509
MTC Pt No. 2A-6	FILE	125509
MTC Gravel	FILE	125509
MTC Gravel	FILE	125509

MINING DIV. KENORA  
**RECEIVED**  
 NOV 16 1983  
 AM 7, 8, 9, 10, 11, 12, 13, 14, 15, 16, 17, 18, 19, 20, 21, 22, 23, 24, 25, 26, 27, 28, 29, 30, 31, 32, 33, 34, 35, 36, 37, 38, 39, 40, 41, 42, 43, 44, 45, 46, 47, 48, 49, 50, 51, 52, 53, 54, 55, 56, 57, 58, 59

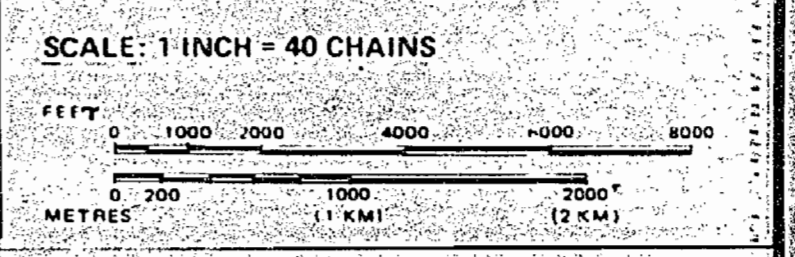
**LEGEND**

HIGHWAY AND ROUTE No.	
OTHER ROADS	
TRAILS	
SURVEYED LINES	
TOWNSHIPS, BASE LINES, ETC.	
LOTS, MINING CLAIMS, PARCELS, ETC.	
UNSURVEYED LINES	
LOT LINES	
PARCEL BOUNDARY	
MINING CLAIMS ETC.	
RAILWAY AND RIGHT OF WAY	
UTILITY LINES	
NON-PERENNIAL STREAM	
FLOODING OR FLOODING RIGHTS	
SUBDIVISION OR COMPOSITE PLAN	
RESERVATIONS	
ORIGINAL SHORELINE	
MARSH OR MUSKEG	
MINES	
TRAVERSE MONUMENT	
TOURIST CAMPS (CP - OUTPOST)	

**DISPOSITION OF CROWN LANDS**

TYPE OF DOCUMENT	SYMBOL
PATENT, SURFACE & MINING RIGHTS	
SURFACE RIGHTS ONLY	
MINING RIGHTS ONLY	
LEASE, SURFACE & MINING RIGHTS	
SURFACE RIGHTS ONLY	
MINING RIGHTS ONLY	
LICENCE OF OCCUPATION	
ORDER-IN-COUNCIL	
RESERVATION	
CANCELLED	
SAND & GRAVEL	

NOTE: MINING RIGHTS IN PARCELS PATENTED PRIOR TO MAY 6, 1913, VESTED IN ORIGINAL PATENTEE BY THE PUBLIC LANDS ACT, R.S.O. 1970, CHAP. 380, SEC. 63, SUBSEC. 1.

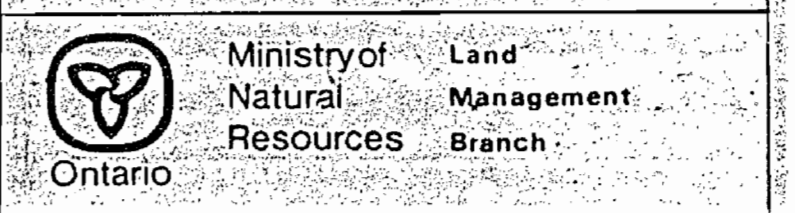


AREA

**SANDBEACH LAKE**

MINING DIV. KENORA  
**RECEIVED**  
 NOV 17 1983  
 AM 7, 8, 9, 10, 11, 12, 13, 14, 15, 16, 17, 18, 19, 20, 21, 22, 23, 24, 25, 26, 27, 28, 29, 30, 31, 32, 33, 34, 35, 36, 37, 38, 39, 40, 41, 42, 43, 44, 45, 46, 47, 48, 49, 50, 51, 52, 53, 54, 55, 56, 57, 58, 59

MIN. N.R. ADMINISTRATIVE DISTRICT  
**ATIKOKAN/FORT FRANCES**  
 MINING DIVISION  
**KENORA/THUNDER BAY**  
 LAND TITLES / REGISTRY DIVISION  
**RAINY RIVER**



Date: Nov 24 / 1981

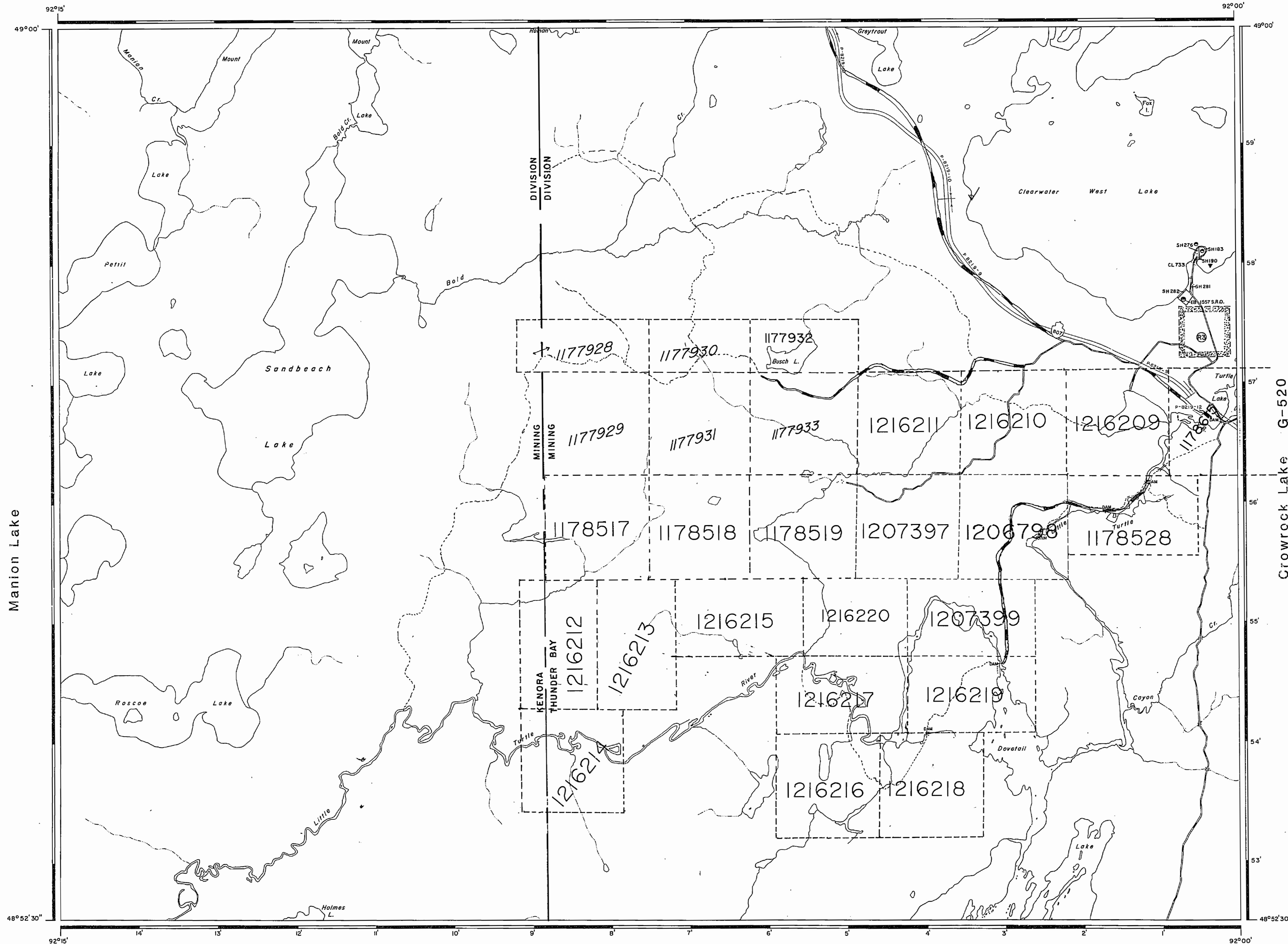
M.2393

Number: **G-556**

SANDBEACH LAKE G 556



Greytrout Lake G-529



REFERENCES

⊕ SURFACE RIGHTS ONLY WITHDRAWN FROM STAKING  
 ORDER NO. W-21/80 NCR 30/06/80 FILE: 163472  
 WASTE DISPOSAL SITE SEE SANDBEACH LAKE LANDROLL

NOTICE:  
 The information that appears on this map has been compiled from various sources, and accuracy is not guaranteed. Those wishing to stake mining claims should consult with the Mining Recorder, Ministry of Northern Development and Mines, for additional information on the status of the lands shown hereon.

LEGEND

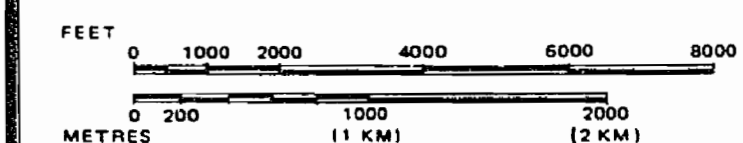
- HIGHWAY AND ROUTE No.
- OTHER ROADS
- TRAILS
- SURVEYED LINES:  
 TOWNSHIPS, BASE LINES, ETC.
- LOTS, MINING CLAIMS, PARCELS, ETC.
- UNSURVEYED LINES:  
 LOT LINES
- PARCEL BOUNDARY
- MINING CLAIMS ETC.
- RAILWAY AND RIGHT OF WAY
- UTILITY LINES
- NON-PERENNIAL STREAM
- FLOODING OR FLOODING RIGHTS
- SUBDIVISION OR COMPOSITE PLAN
- RESERVATIONS
- ORIGINAL SHORELINE
- MARSH OR MUSKEG
- MINES
- TRAVERSE MONUMENT

DISPOSITION OF CROWN LANDS

TYPE OF DOCUMENT	SYMBOL
PATENT, SURFACE & MINING RIGHTS	⊕
" SURFACE RIGHTS ONLY	○
" MINING RIGHTS ONLY	⊙
LEASE, SURFACE & MINING RIGHTS	■
" SURFACE RIGHTS ONLY	□
" MINING RIGHTS ONLY	⊠
LICENCE OF OCCUPATION	▽
ORDER-IN-COUNCIL	OC
RESERVATION	⊙
CANCELLED	⊖
SAND & GRAVEL	⊙
LAND USE PERMIT FOR COMMERCIAL TOURISM, OUTPOST CAMPS	⊙

NOTE: MINING RIGHTS IN PARCELS PATENTED PRIOR TO MAY 6, 1913, VESTED IN ORIGINAL PATENTEE BY THE PUBLIC LANDS ACT, R.S.O. 1970, CHAP. 380, SEC. 63, SUBSEC. 1.

SCALE: 1 INCH = 40 CHAINS



AREA  
**SANDBEACH LAKE**  
 M.N.R. ADMINISTRATIVE DISTRICT  
**ATIKOKAN/FORT FRANCES**  
 MINING DIVISION  
**KENORA/THUNDER BAY**  
 LAND TITLES / REGISTRY DIVISION  
**RAINY RIVER**

Ministry of Natural Resources  
 Land Management Branch

Date Nov 24 / 1981  
 In service Feb. 24/93  
 Number  
**G-556**

Hepburn Lake G-532