2676

PORT ARTHUR
RECEIVED
JUN 9 1945
MINING DIVISION

Lake

Cairngorm Lake

Steel River

Larry Lake

Prairie River

Diablo Lake

Santoy Lake

1945

Cairngorm Lake Area

TWP 82.

TWP. 81.

Scale - 40 Chains = 1 Inch

PORT ARTHUR
RECEIVED
JUN 9 1945
MINING DIVISION

2676

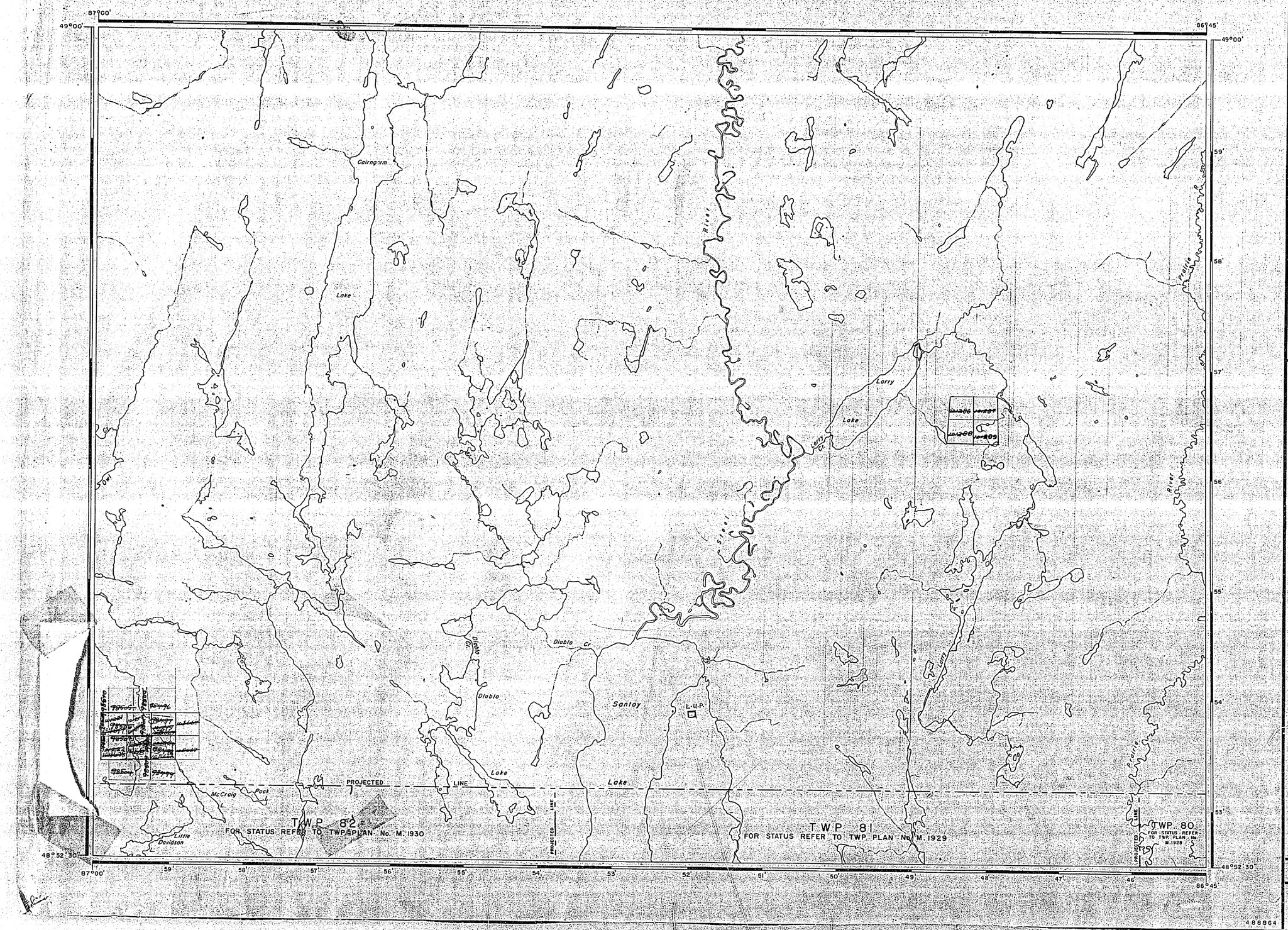

AREA OF

SANTOY LAKE

DISTRICT OF
THUNDER BAY

PORT ARTHUR
MINING DIVISION

SCALE: 1-INCH = 40 CHAINS

LEGEND

PATENTED LAND	(P)
CROWN LAND SALE	C.S.
LEASES	(L)
LOCATED LAND	Loc.
LICENSE OF OCCUPATION	L.O.
MINING RIGHTS ONLY	M.R.O.
SURFACE RIGHTS ONLY	S.R.O.
ROADS	
IMPROVED ROADS	
KING'S HIGHWAYS	
RAILWAYS	
POWER LINES	
MARSH OR MUSKEG	
MINES	
CANCELLED	C.

NOTES

400' reserve around all lakes and rivers to Dept. of Lands & Forests.

1959

PORT ARTHUR
RECEIVED
APR 20 1959
MINING DIVISION

PLAN NO. M.2676

DEPARTMENT OF MINES
—ONTARIO—

488864

2676

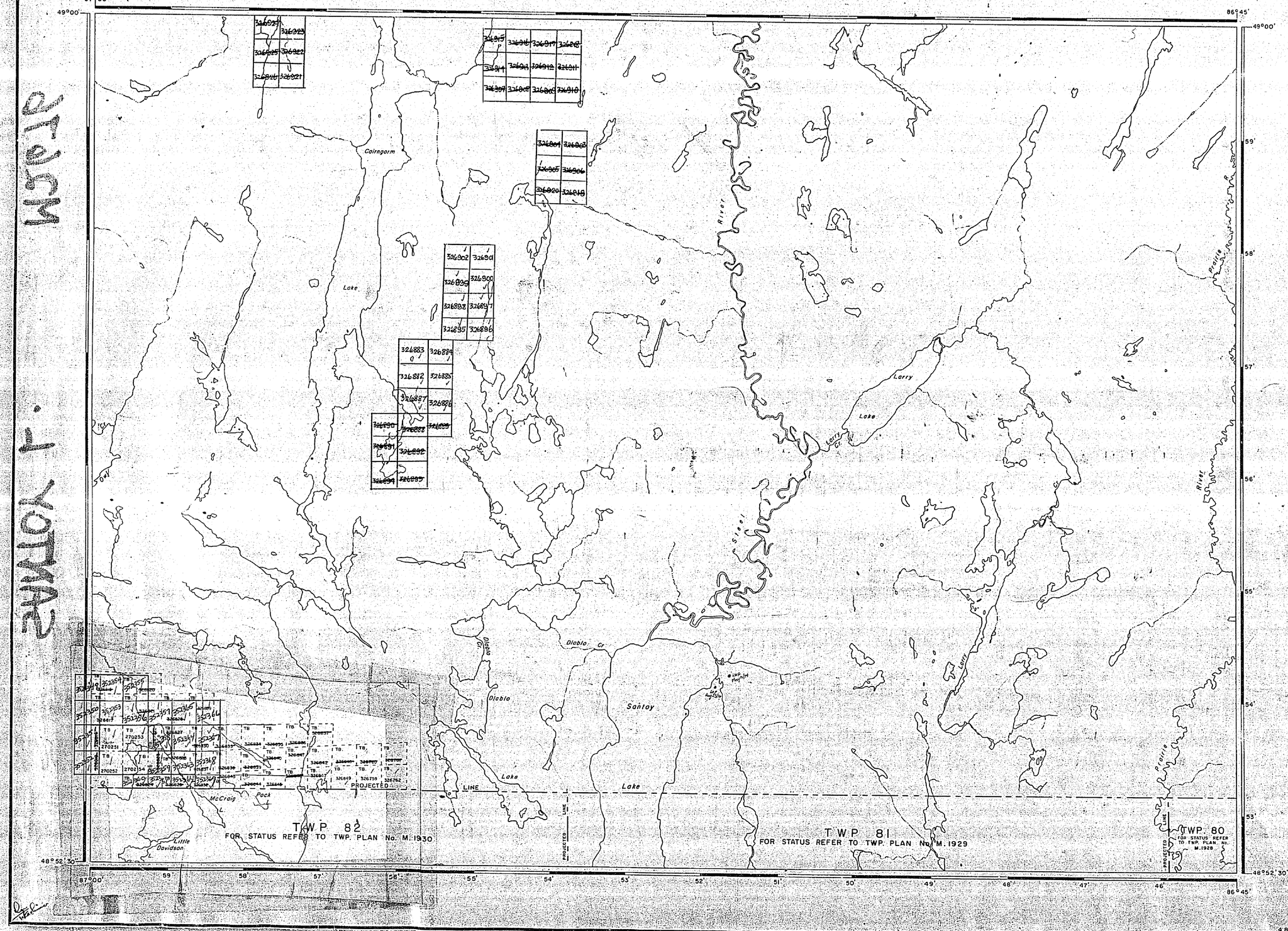

AREA OF

SANTOY LAKE

DISTRICT OF
THUNDER BAY

PORT ARTHUR
MINING DIVISION

SCALE: 1-INCH = 40 CHAINS

LEGEND

PATENTED LAND	(P)
CROWN LAND SALE	C.S.
LEASES	(L)
LOCATED LAND	Loc.
LICENSE OF OCCUPATION	L.O.
MINING RIGHTS ONLY	M.R.O.
SURFACE RIGHTS ONLY	S.R.O.
ROADS	
IMPROVED ROADS	
KING'S HIGHWAYS	
RAILWAYS	
POWER LINES	
MARSH OR MUSKEG	
MINES	
CANCELLED	C.

NOTES

400' reserve around all lakes and rivers to Dept. of Lands & Forests.

1966

FORT ARTHUR
RECEIVED
APR - 1 1966
MINING DIVISION

PLAN NO. M.2676

DEPARTMENT OF MINES
— ONTARIO —

488864

2676

AREA OF

SANTOY LAKE

DISTRICT OF
THUNDER BAY

THUNDER BAY
MINING DIVISION

SCALE: 1-INCH = 40 CHAINS

LEGEND

PATENTED LAND	P
CROWN LAND SALE	C.S.
LEASES	L
LOCATED LAND	Loc.
LICENSE OF OCCUPATION	L.O.
MINING RIGHTS ONLY	M.R.O.
SURFACE RIGHTS ONLY	S.R.O.
ROADS	
IMPROVED ROADS	
KING'S HIGHWAYS	
RAILWAYS	
POWER LINES	
MARSH OR MUSKEG	
MINES	
CANCELLED	C.

NOTES

400' reserve around all lakes and rivers to Dept of Lands & Forests.

Cairngorm Lake

Prairie River

Larry Lake

Larry Cr.

Steel River

Diablo Cr.

Diablo

Diablo Lake

Santoy Lake

Pock L.

McCraig L.

Little Davidson L.

PROJECTED LINE

TWP 82
FOR STATUS REFER TO TWP. PLAN No. M.1930

TWP 81
FOR STATUS REFER TO TWP PLAN No. M.1929

TWP. 80
FOR STATUS REFER TO TWP PLAN No. M.1929

87°00' 49°00' 48°52'30" 86°45'

59 58 57 56 55 54 53 52 51 50 49 48 47 46

498864

1973

NATIONAL TOPOGRAPHIC SERIES 42 D/15

PLAN NO. M.2676

ONTARIO

MINISTRY OF NATURAL RESOURCES

SURVEYS AND MAPPING BRANCH

2676

CAIRNGORM LAKE - M.1668

LOWER AGUASABON LAKE - M.2518

FOXTRAP LAKE - M.1719

87°00'

86°45'

49°00'

48°52'30"

59' 58' 57' 56' 55' 54' 53' 52' 51' 50' 49' 48' 47' 46'

Cairngorm Lake

WILD RIVER CROWN RESERVE File: 188541

Diablo Cr.

Diablo Lake

Santoy Lake

Larry Lake

Prairie River

PROJECTED LINE

McCraig L.

Pack L.

Little Davidson L.

SYINE TP.
FOR STATUS REFERS TO TWP. PLAN No. M. 1930

TUURI TP.
FOR STATUS REFER TO TWP. PLAN No. M. 1929

WALSH TP.
FOR STATUS REFER TO TWP PLAN No. M.1928

488864

AREA OF

SANTOY LAKE

DISTRICT OF
THUNDER BAY

THUNDER BAY
MINING DIVISION

SCALE: 1-INCH = 40 CHAINS

LEGEND

PATENTED LAND	● or Ⓟ
CROWN LAND SALE	C.S.
LEASES	Ⓛ
LOCATED LAND	Loc.
LICENSE OF OCCUPATION	L.O.
MINING RIGHTS ONLY	M.R.O.
SURFACE RIGHTS ONLY	S.R.O.
ROADS	
IMPROVED ROADS	
KING'S HIGHWAYS	
RAILWAYS	
POWER LINES	
MARSH OR MUSKEG	
MINES	
CANCELLED	C.
PATENTED S.R.O.	⊖

NOTES

400' surface rights reservation along the shores of all lakes and rivers.

1977

MAR. 11/77

TERRACE BAY DIST.
NATIONAL TOPOGRAPHIC SERIES 42D15

PLAN NO. M.2676

ONTARIO
MINISTRY OF NATURAL RESOURCES
SURVEYS AND MAPPING BRANCH

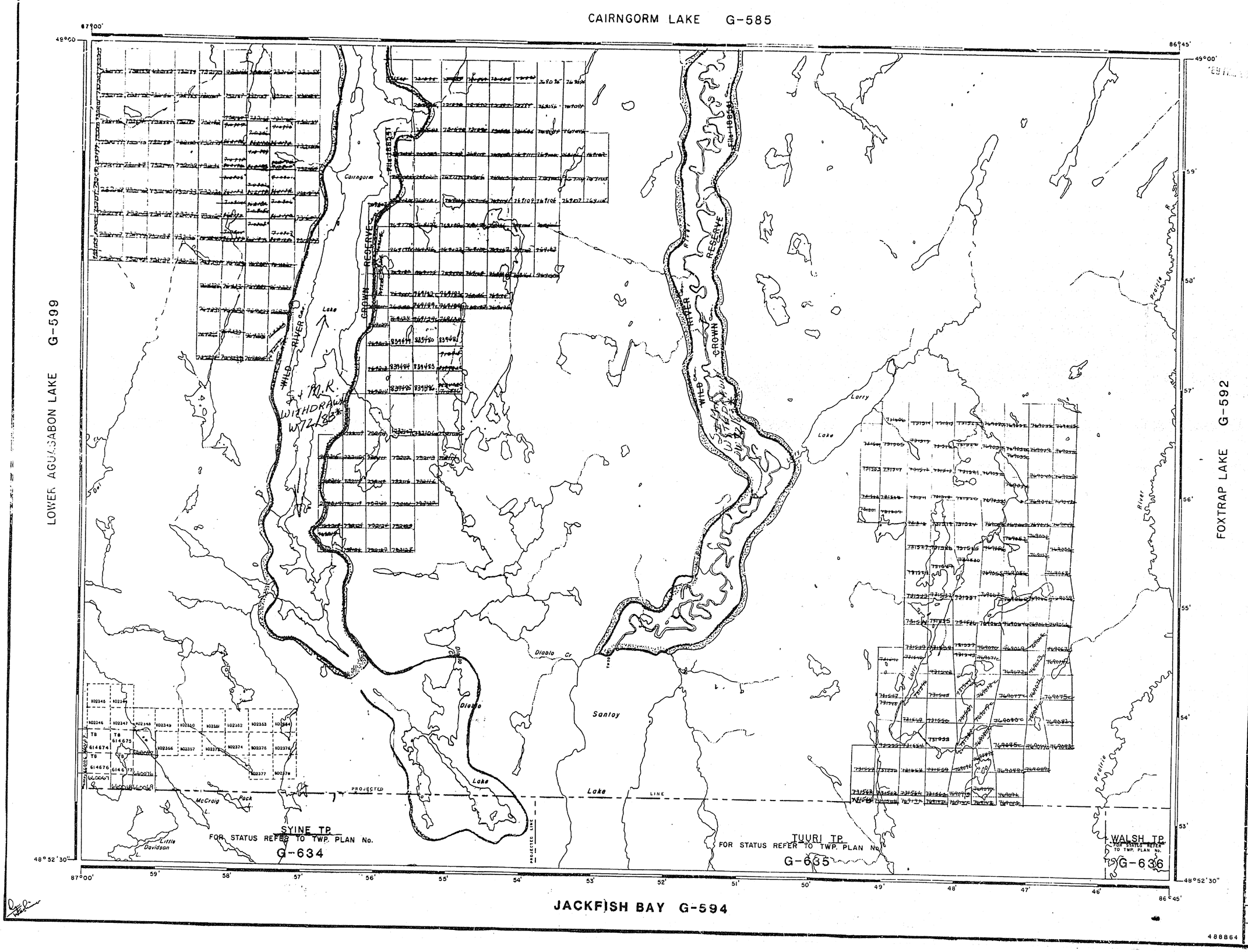

AREAS WITHDRAWN FROM DISPOSITION

S.R. – SURFACE RIGHTS M.R. – MINING RIGHTS

Description	Order No.	Date	Disposition	File
~~S+M.R. WITHDRAWN W 72/83*~~				
~~* Disposition by exploratory licence of occupation only~~				
- boundary ok.				
- regulated Steel River Provincial ~~Waterway~~ Park.				

LEGEND

- HIGHWAY AND ROUTE No.
- OTHER ROADS
- TRAILS
- SURVEYED LINES:
  - TOWNSHIPS, BASE LINES, ETC.
  - LOTS, MINING CLAIMS, PARCELS, ETC.
- UNSURVEYED LINES:
  - LOT LINES
  - PARCEL BOUNDARY
  - MINING CLAIMS ETC.
- RAILWAY AND RIGHT OF WAY
- UTILITY LINES
- NON-PERENNIAL STREAM
- FLOODING OR FLOODING RIGHTS
- SUBDIVISION OR COMPOSITE PLAN
- RESERVATIONS
- ORIGINAL SHORELINE
- MARSH OR MUSKEG
- MINES
- TRAVERSE MONUMENT

DISPOSITION OF CROWN LANDS

TYPE OF DOCUMENT	SYMBOL
PATENT, SURFACE & MINING RIGHTS	●
" , SURFACE RIGHTS ONLY	◐
" , MINING RIGHTS ONLY	◒
LEASE, SURFACE & MINING RIGHTS	■
" , SURFACE RIGHTS ONLY	⊟
" , MINING RIGHTS ONLY	⊟
LICENCE OF OCCUPATION	▼
ORDER-IN-COUNCIL	OC
RESERVATION	Ⓡ
CANCELLED	⊘
SAND & GRAVEL	Ⓢ

NOTE: MINING RIGHTS IN PARCELS PATENTED PRIOR TO MAY 6, 1913, VESTED IN ORIGINAL PATENTEE BY THE PUBLIC LANDS ACT, R.S.O. 1970, CHAP. 380, SEC. 63, SUBSEC. 1.

SCALE: 1 INCH = 40 CHAINS

FEET 0 1000 2000 4000 6000 8000

METRES 0 200 1000 (1 KM) 2000 (2 KM)

AREA Steel River Provincial ~~Waterway~~ Park

SANTOY LAKE

M.N.R. ADMINISTRATIVE DISTRICT

TERRACE BAY

MINING DIVISION & GERALDTON

THUNDER BAY

LAND TITLES / REGISTRY DIVISION

THUNDER BAY

Ontario Ministry of Natural Resources — Land Management Branch

MAY 17, 1982

Date MARCH, 1982

Number **G-612**

488864

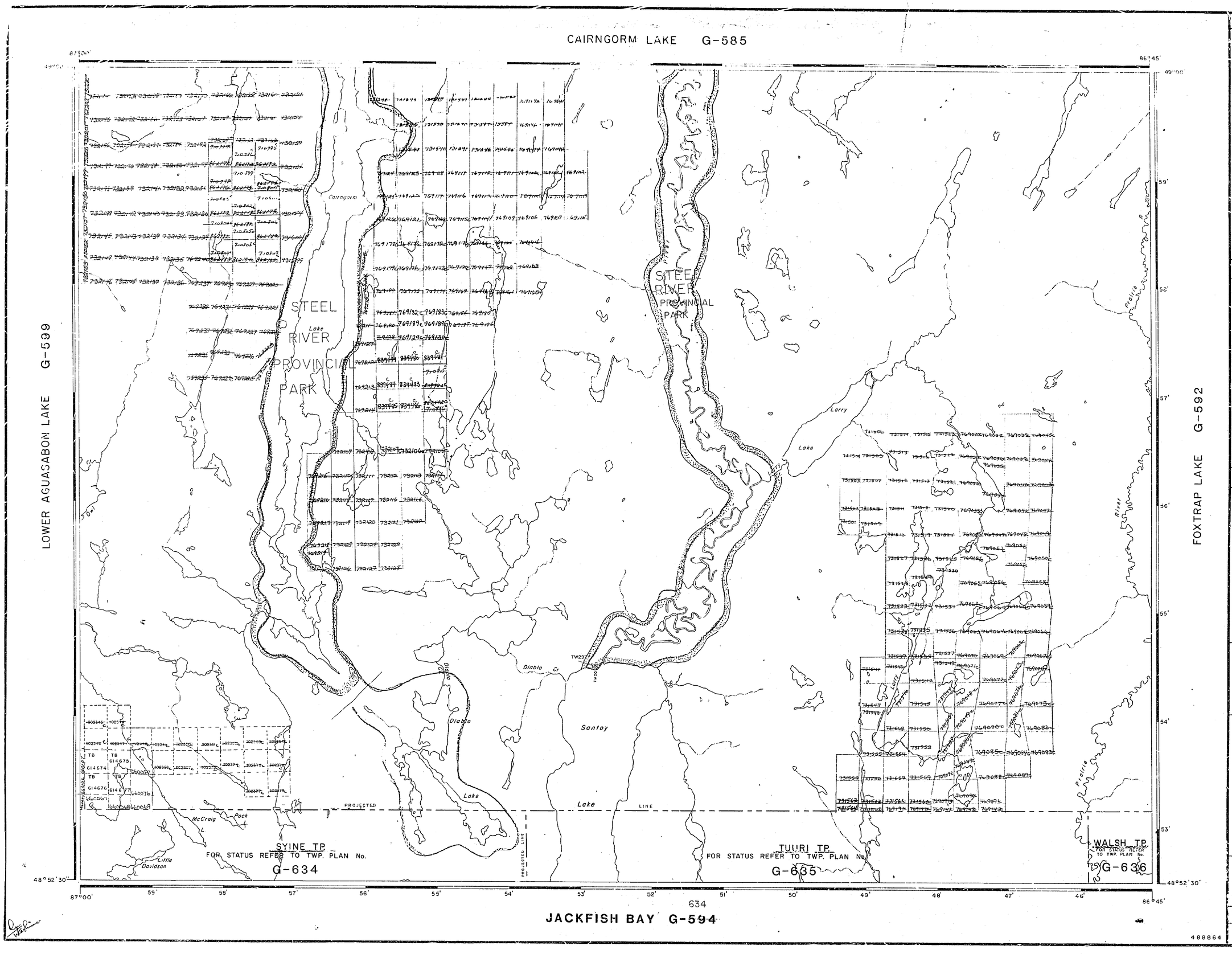

REFERENCES

AREAS WITHDRAWN FROM DISPOSITION

S.R. - SURFACE RIGHTS M.R. - MINING RIGHTS

Description	Order No.	Date	Disposition	File

* Disposition by exploratory licence of occupation only

THE INFORMATION THAT APPEARS ON THIS MAP HAS BEEN COMPILED FROM VARIOUS SOURCES, AND ACCURACY IS NOT GUARANTEED. THOSE WISHING TO STAKE MINING CLAIMS SHOULD CONSULT WITH THE MINING RECORDER, MINISTRY OF NORTHERN DEVELOPMENT AND MINES, FOR ADDITIONAL INFORMATION ON THE STATUS OF THE LANDS SHOWN HEREON.

LEGEND

- HIGHWAY AND ROUTE No.
- OTHER ROADS
- TRAILS
- SURVEYED LINES:
  - TOWNSHIPS, BASE LINES, ETC.
  - LOTS, MINING CLAIMS, PARCELS, ETC.
- UNSURVEYED LINES:
  - LOT LINES
  - PARCEL BOUNDARY
  - MINING CLAIMS ETC.
- RAILWAY AND RIGHT OF WAY
- UTILITY LINES
- NON-PERENNIAL STREAM
- FLOODING OR FLOODING RIGHTS
- SUBDIVISION OR COMPOSITE PLAN
- RESERVATIONS
- ORIGINAL SHORELINE
- MARSH OR MUSKEG
- MINES
- TRAVERSE MONUMENT

DISPOSITION OF CROWN LANDS

TYPE OF DOCUMENT	SYMBOL
PATENT, SURFACE & MINING RIGHTS	●
" , SURFACE RIGHTS ONLY	◓
" , MINING RIGHTS ONLY	◒
LEASE, SURFACE & MINING RIGHTS	■
" , SURFACE RIGHTS ONLY	◘
" , MINING RIGHTS ONLY	◙
LICENCE OF OCCUPATION	▼
ORDER-IN-COUNCIL	OC
RESERVATION	Ⓡ
CANCELLED	⊘
SAND & GRAVEL	Ⓢ

LAND USE PERMITS FOR COMMERCIAL TOURISM, OUTPOST CAMPS

NOTE: MINING RIGHTS IN PARCELS PATENTED PRIOR TO MAY 6, 1913, VESTED IN ORIGINAL PATENTEE BY THE PUBLIC LANDS ACT, R.S.O. 1970, CHAP. 380, SEC. 62, SUBSEC. 1.

SCALE: 1 INCH = 40 CHAINS

FEET 0 1000 2000 4000 6000 8000

METRES 0 200 1000 (1 KM) 2000 (2 KM)

AREA

SANTOY LAKE

M.N.R. ADMINISTRATIVE DISTRICT

TERRACE BAY

MINING DIVISION 4 GERALDTON

THUNDER BAY

LAND TITLES / REGISTRY DIVISION

THUNDER BAY

Ontario Ministry of Natural Resources — Land Management Branch

MAY 17, 1982

Date MARCH, 1982

Number **G-612**

488864

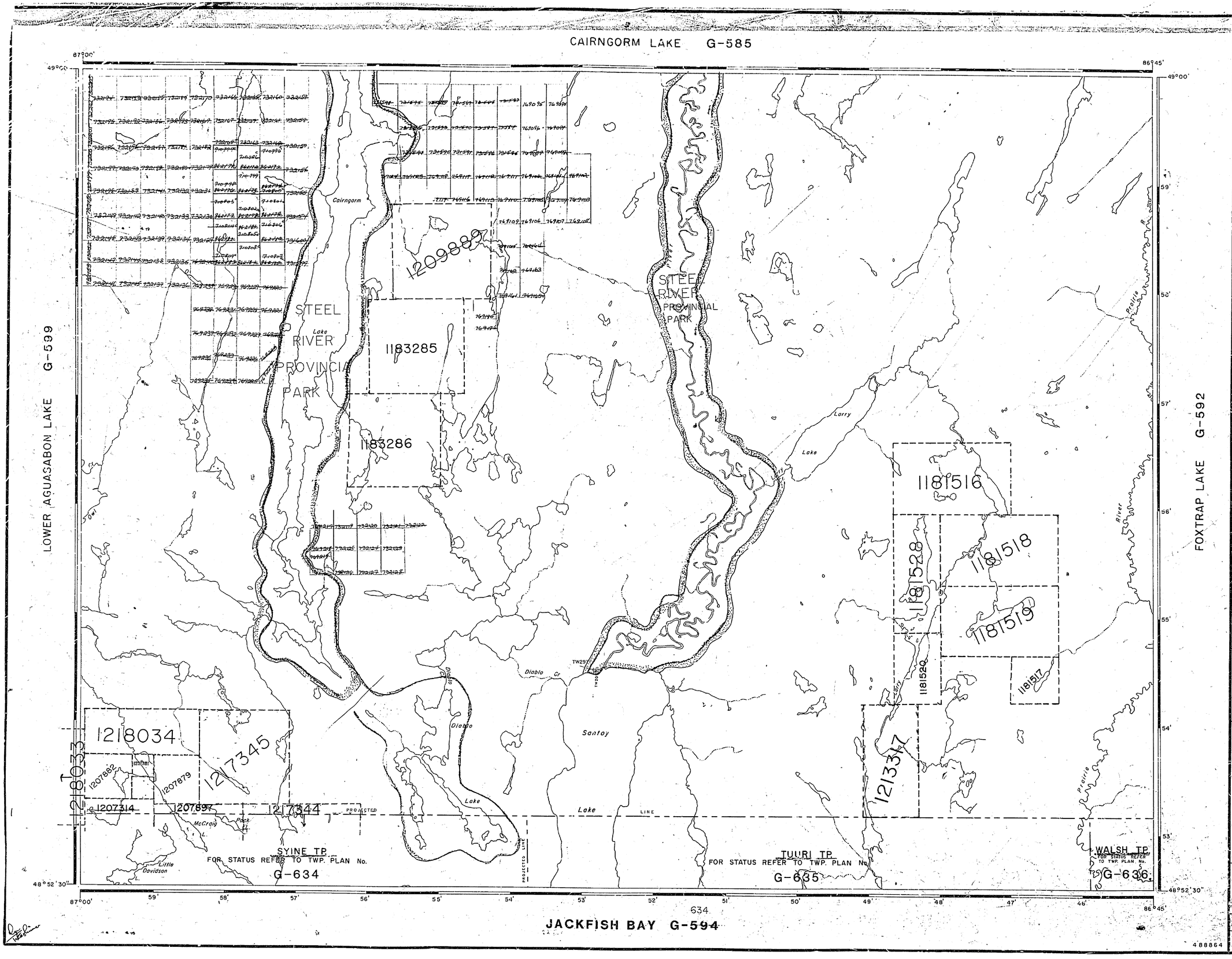

REFERENCES

AREAS WITHDRAWN FROM DISPOSITION

S.R. – SURFACE RIGHTS M.R. – MINING RIGHTS

Description	Order No.	Date	Disposition	File

* Disposition by exploratory licence of occupation only

THE INFORMATION THAT APPEARS ON THIS MAP HAS BEEN COMPILED FROM VARIOUS SOURCES, AND ACCURACY IS NOT GUARANTEED. THOSE WISHING TO STAKE MINING CLAIMS SHOULD CONSULT WITH THE MINING RECORDER, MINISTRY OF NORTHERN DEVELOPMENT AND MINES, FOR ADDITIONAL INFORMATION ON THE STATUS OF THE LANDS SHOWN HEREON.

LEGEND

- HIGHWAY AND ROUTE No.
- OTHER ROADS
- TRAILS
- SURVEYED LINES:
  - TOWNSHIPS, BASE LINES, ETC.
  - LOTS, MINING CLAIMS, PARCELS, ETC.
- UNSURVEYED LINES:
  - LOT LINES
  - PARCEL BOUNDARY
  - MINING CLAIMS ETC.
- RAILWAY AND RIGHT OF WAY
- UTILITY LINES
- NON-PERENNIAL STREAM
- FLOODING OR FLOODING RIGHTS
- SUBDIVISION OR COMPOSITE PLAN
- RESERVATIONS
- ORIGINAL SHORELINE
- MARSH OR MUSKEG
- MINES
- TRAVERSE MONUMENT

DISPOSITION OF CROWN LANDS

TYPE OF DOCUMENT	SYMBOL
PATENT, SURFACE & MINING RIGHTS	●
" , SURFACE RIGHTS ONLY	◓
" , MINING RIGHTS ONLY	◒
LEASE, SURFACE & MINING RIGHTS	■
" , SURFACE RIGHTS ONLY	▬
" , MINING RIGHTS ONLY	▭
LICENCE OF OCCUPATION	▼
ORDER-IN-COUNCIL	OC
RESERVATION	Ⓡ
CANCELLED	⊘
SAND & GRAVEL	Ⓢ

LAND USE PERMITS FOR COMMERCIAL TOURISM, OUTPOST CAMPS

NOTE: MINING RIGHTS IN PARCELS PATENTED PRIOR TO MAY 6, 1913, VESTED IN ORIGINAL PATENTEE BY THE PUBLIC LANDS ACT, R.S.O. 1970, CHAP. 380, SEC. 62, SUBSEC 1.

SCALE: 1 INCH = 40 CHAINS

FEET 0 1000 2000 4000 6000 8000

METRES 0 200 1000 (1 KM) 2000 (2 KM)

AREA

SANTOY LAKE

M.N.R. ADMINISTRATIVE DISTRICT

TERRACE BAY

MINING DIVISION & GERALDTON

THUNDER BAY

LAND TITLES / REGISTRY DIVISION

THUNDER BAY

Ministry of Natural Resources — Land Management Branch

Ontario

MAY 17, 1982

Date MARCH, 1982

Number G-612

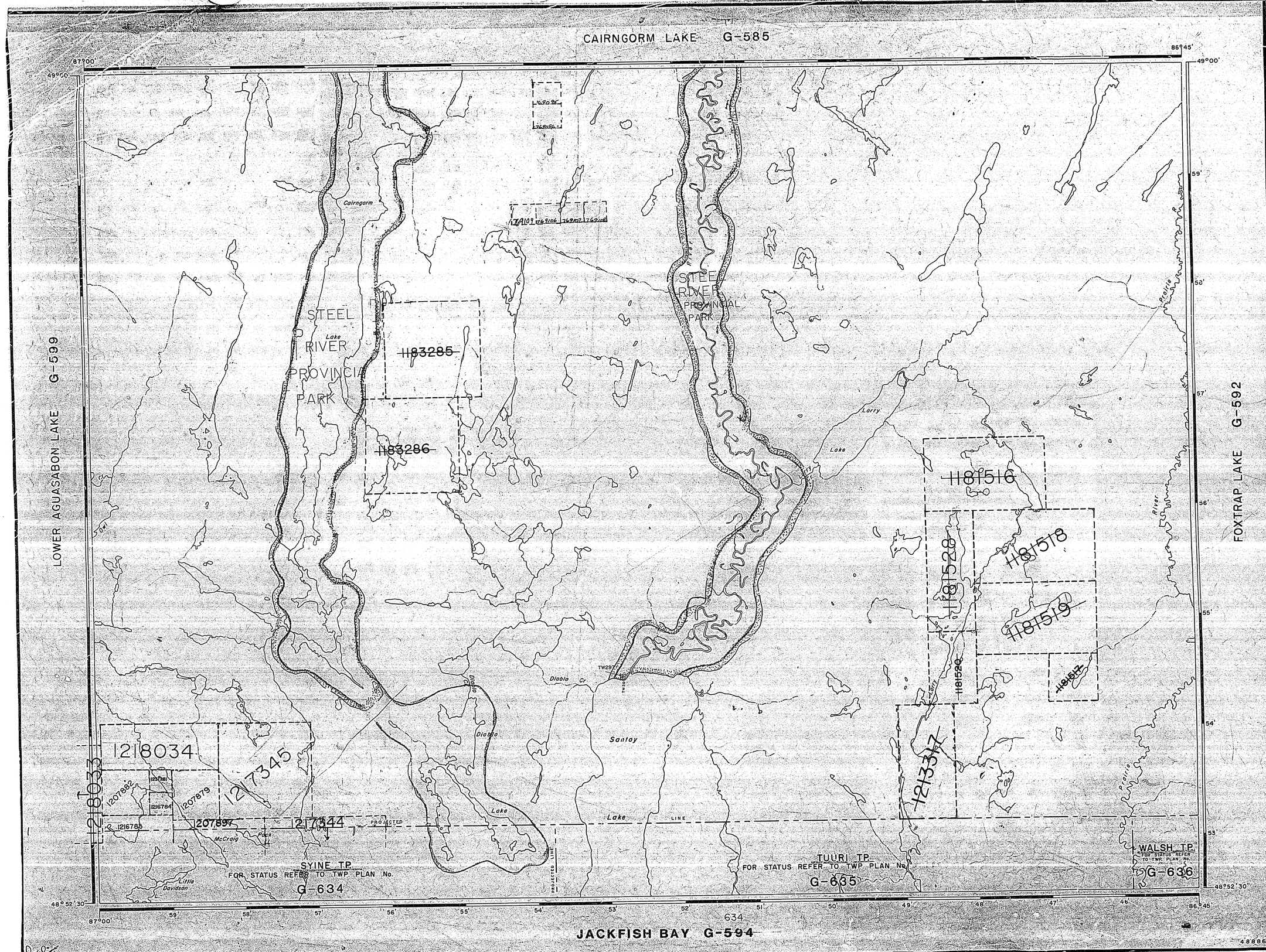

REFERENCES

AREAS WITHDRAWN FROM DISPOSITION

S.R. – SURFACE RIGHTS M.R. – MINING RIGHTS

Description	Order No.	Date	Disposition	File

* Disposition by exploratory licence of occupation only

THE INFORMATION THAT APPEARS ON THIS MAP HAS BEEN COMPILED FROM VARIOUS SOURCES, AND ACCURACY IS NOT GUARANTEED. THOSE WISHING TO STAKE MINING CLAIMS SHOULD CONSULT WITH THE MINING RECORDER, MINISTRY OF NORTHERN DEVELOPMENT AND MINES, FOR ADDITIONAL INFORMATION ON THE STATUS OF THE LANDS SHOWN HEREON.

LEGEND

HIGHWAY AND ROUTE No.
OTHER ROADS
TRAILS
SURVEYED LINES:
TOWNSHIPS, BASE LINES, ETC.
LOTS, MINING CLAIMS, PARCELS, ETC.
UNSURVEYED LINES:
LOT LINES
PARCEL BOUNDARY
MINING CLAIMS ETC.
RAILWAY AND RIGHT OF WAY
UTILITY LINES
NON-PERENNIAL STREAM
FLOODING OR FLOODING RIGHTS
SUBDIVISION OR COMPOSITE PLAN
RESERVATIONS
ORIGINAL SHORELINE
MARSH OR MUSKEG
MINES
TRAVERSE MONUMENT

DISPOSITION OF CROWN LANDS

TYPE OF DOCUMENT	SYMBOL
PATENT, SURFACE & MINING RIGHTS	●
" , SURFACE RIGHTS ONLY	◐
" , MINING RIGHTS ONLY	○
LEASE, SURFACE & MINING RIGHTS	■
" , SURFACE RIGHTS ONLY	◧
" , MINING RIGHTS ONLY	◨
LICENCE OF OCCUPATION	▼
ORDER-IN-COUNCIL	OC
RESERVATION	⊙
CANCELLED	⊗
SAND & GRAVEL	⊘
LAND USE PERMITS FOR COMMERCIAL, TOURISM, OUTPOST CAMPS	◇

NOTE: MINING RIGHTS IN PARCELS PATENTED PRIOR TO MAY 6, 1913, VESTED IN ORIGINAL PATENTEE BY THE PUBLIC LANDS ACT, R.S.O. 1970, CHAP. 380, SEC. 62, SUBSEC 1.

SCALE: 1 INCH = 40 CHAINS

FEET 0 1000 2000 4000 6000 8000

METRES 0 200 1000 (1 KM) 2000 (2 KM)

AREA

SANTOY LAKE

M.N.R. ADMINISTRATIVE DISTRICT

TERRACE BAY

MINING DIVISION & GERALDTON

THUNDER BAY

LAND TITLES / REGISTRY DIVISION

THUNDER BAY

Ontario Ministry of Natural Resources Land Management Branch

MAY 17, 1982

Date MARCH, 1982

Number G-612

CAIRNGORM LAKE G-585

87°00' 86°45' 49°00' 48°52'30"

LOWER AGUASABON LAKE G-599

FOXTRAP LAKE G-592

JACKFISH BAY G-594

Cairngorm

CROWN RESERVE

WILD RIVER

Lake

Diablo Cr

Diablo

Santoy

Lake

Lake

Lake

2676

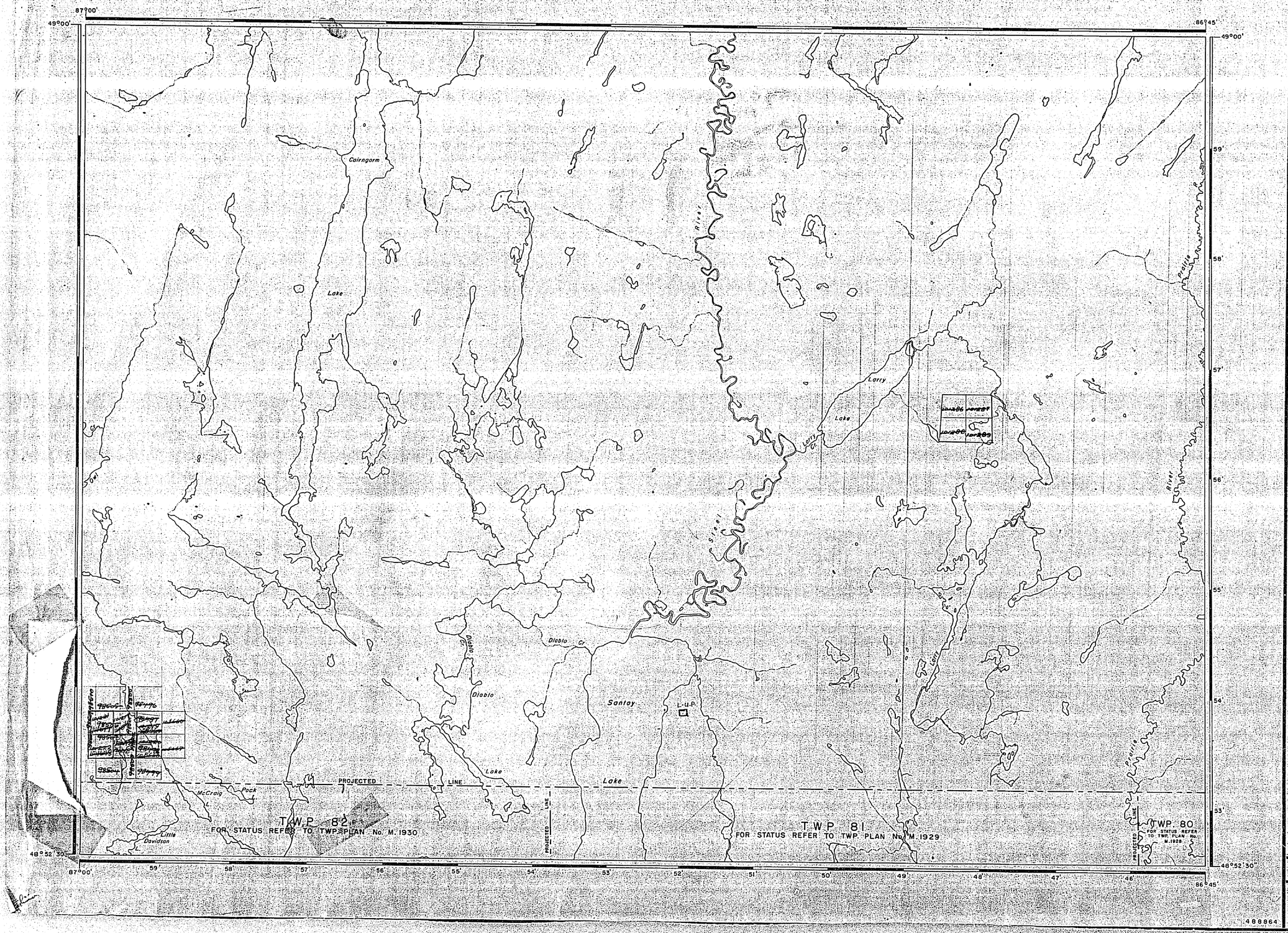

AREA OF

SANTOY LAKE

DISTRICT OF
THUNDER BAY

PORT ARTHUR
MINING DIVISION

SCALE: 1-INCH = 40 CHAINS

LEGEND

PATENTED LAND	P
CROWN LAND SALE	C.S.
LEASES	L
LOCATED LAND	Loc.
LICENSE OF OCCUPATION	L.O.
MINING RIGHTS ONLY	M.R.O.
SURFACE RIGHTS ONLY	S.R.O.
ROADS	
IMPROVED ROADS	
KING'S HIGHWAYS	
RAILWAYS	
POWER LINES	
MARSH OR MUSKEG	
MINES	
CANCELLED	C.

NOTES

400' reserve around all lakes and rivers to Dept of Lands & Forests.

1959

PORT ARTHUR
RECEIVED
APR 20 1959
MINING DIVISION

PLAN NO. M.2676

DEPARTMENT OF MINES
— ONTARIO —

2676

Lake

Cairngorm Lake

Steel River

Larry Lake

Prairie River

Diablo Lake

Santoy Lake

1945

Cairngorm Lake Area

TWP. 82

TWP. 81

Scale: 40 Chains = 1 Inch

North Asl

PORT ARTHUR
RECEIVED
JUN 0 1945
MINING DIVISION

PORT ARTHUR
RECEIVED
JUN 0 1945
MINING DIVISION

PORT ARTHUR
RECEIVED
JUN 0 1945
MINING DIVISION

2676

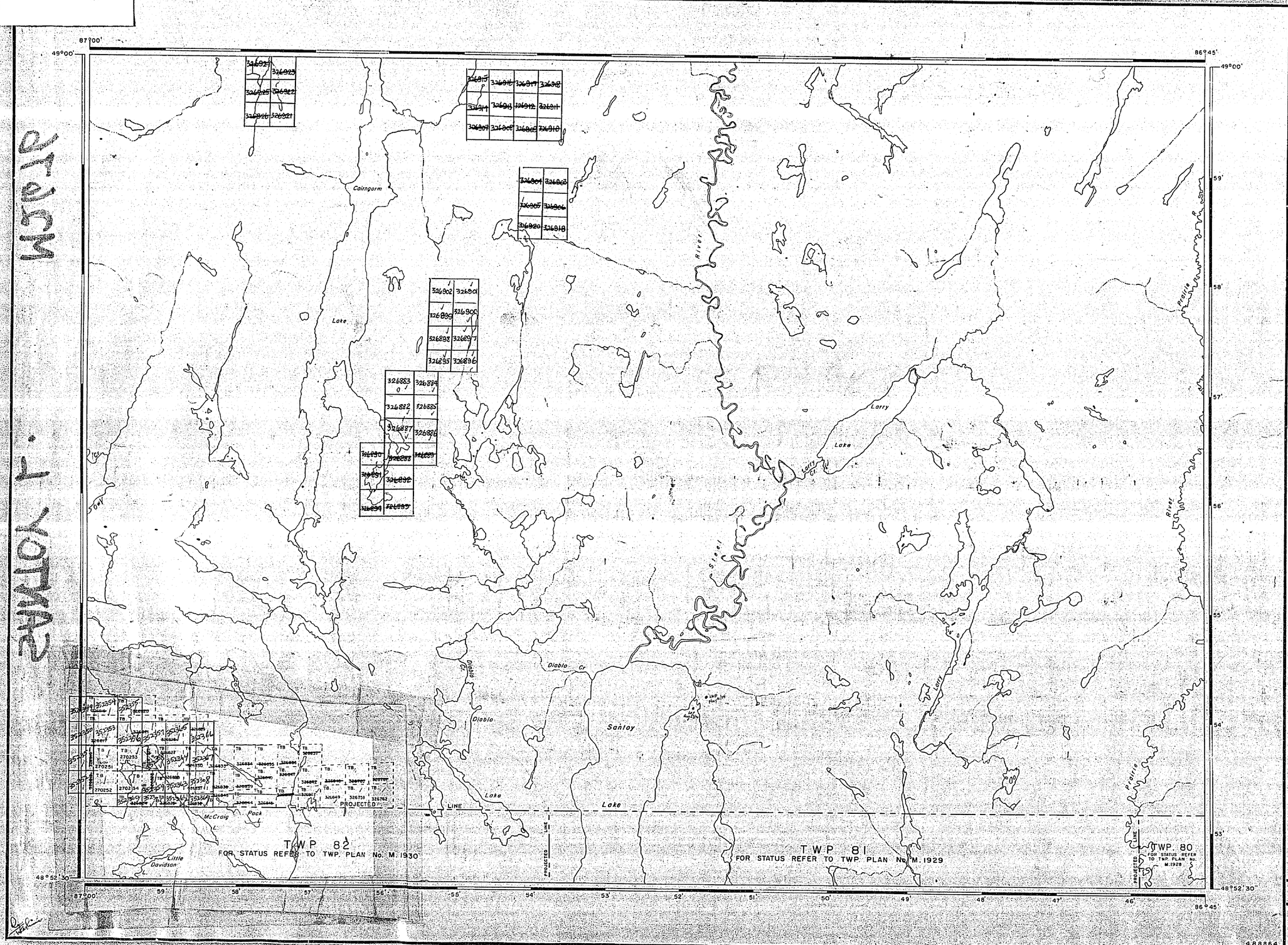

AREA OF

SANTOY LAKE

DISTRICT OF
THUNDER BAY

PORT ARTHUR
MINING DIVISION

SCALE: 1-INCH = 40 CHAINS

LEGEND

PATENTED LAND	Ⓟ
CROWN LAND SALE	C.S.
LEASES	Ⓛ
LOCATED LAND	Loc.
LICENSE OF OCCUPATION	L.O.
MINING RIGHTS ONLY	M.R.O.
SURFACE RIGHTS ONLY	S.R.O.
ROADS	
IMPROVED ROADS	
KING'S HIGHWAYS	
RAILWAYS	
POWER LINES	
MARSH OR MUSKEG	
MINES	⚒
CANCELLED	C.

NOTES

400' reserve around all lakes and rivers to Dept. of Lands & Forests.

1966

PORT ARTHUR
RECEIVED
APR - 1 1966
MINING DIVISION

PLAN NO. M.2676

DEPARTMENT OF MINES
— ONTARIO —

2676

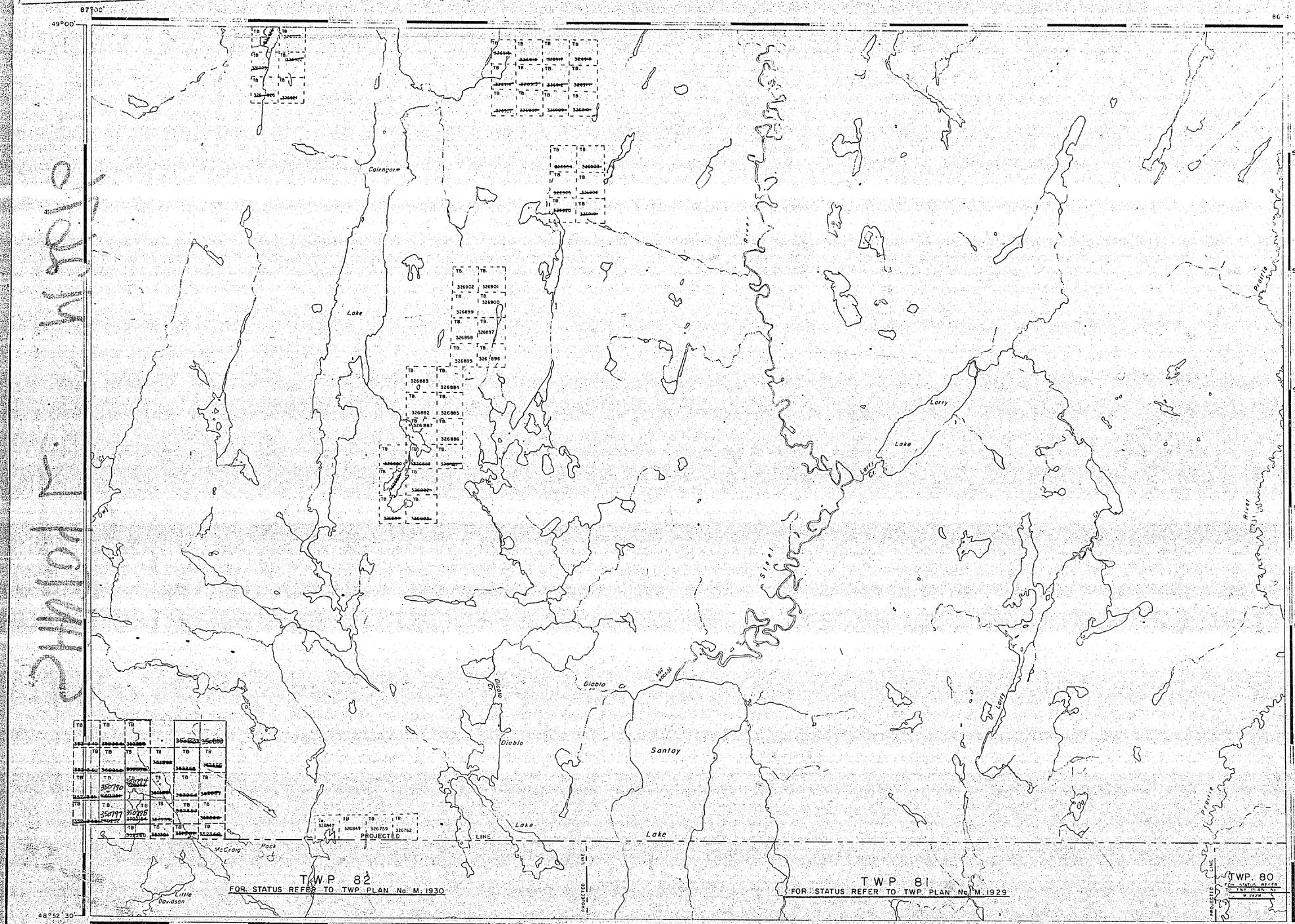

AREA OF

SANTOY LAKE

DISTRICT OF THUNDER BAY

THUNDER BAY MINING DIVISION

SCALE: 1-INCH = 40 CHAINS

LEGEND

PATENTED LAND	Ⓟ
CROWN LAND SALE	C.S.
LEASES	Ⓛ
LOCATED LAND	Loc.
LICENSE OF OCCUPATION	L.O.
MINING RIGHTS ONLY	M.R.O.
SURFACE RIGHTS ONLY	S.R.O.
ROADS	
IMPROVED ROADS	
KING'S HIGHWAYS	
RAILWAYS	
POWER LINES	
MARSH OR MUSKEG	
MINES	
CANCELLED	C.

NOTES

400' reserve around all lakes and rivers to Dept of Lands & Forests.

1973

NATIONAL TOPOGRAPHIC SERIES 42 D 15

PLAN NO. M.2676

ONTARIO

MINISTRY OF NATURAL RESOURCES

SURVEYS AND MAPPING BRANCH

488864

2676

CAIRNGORM LAKE - M.1668

LOWER AGUASABON LAKE - M.2518

FOXTRAP LAKE - M.1719

87°00' 86°45' 49°00' 48°52'30"

59' 58' 57' 56' 55' 54' 53' 52' 51' 50' 49' 48' 47' 46'

Cairngorm Lake

WILD RIVER CROWN RESERVE File: 188541

Diablo Cr.

Diablo Lake

Santoy Lake

Larry Lake

Prairie River

Little Davidson L.

McCraig L.

Pack L.

PROJECTED LINE

SYINE TP.
FOR STATUS REFER TO TWP. PLAN No. M.1930

TUURI TP.
FOR STATUS REFER TO TWP. PLAN No. M.1929

WALSH TP.
FOR STATUS REFER TO TWP. PLAN No. M.1928

488864

AREA OF

SANTOY LAKE

DISTRICT OF
THUNDER BAY

THUNDER BAY
MINING DIVISION

SCALE: 1-INCH = 40 CHAINS

LEGEND

PATENTED LAND	● or (P)
CROWN LAND SALE	C.S.
LEASES	(L)
LOCATED LAND	Loc.
LICENSE OF OCCUPATION	L.O.
MINING RIGHTS ONLY	M.R.O.
SURFACE RIGHTS ONLY	S.R.O.
ROADS	
IMPROVED ROADS	
KING'S HIGHWAYS	
RAILWAYS	
POWER LINES	
MARSH OR MUSKEG	
MINES	
CANCELLED	C.
PATENTED S.R.O.	(S)

NOTES

400' surface rights reservation along the shores of all lakes and rivers.

1977

MAR. 11/77

TERRACE BAY DIST.
NATIONAL TOPOGRAPHIC SERIES 42D15

PLAN NO. M.2676

ONTARIO
MINISTRY OF NATURAL RESOURCES
SURVEYS AND MAPPING BRANCH