

1947 ONIQA2S

RATHBUN

along principal roads

sect. 53

SHAW Is.

THE TOWNSHIP  
OF  
**SCADDING**

DISTRICT OF SUDBURY  
SUDBURY MINING  
DIVISION

SCALE: 1 INCH TO 40 CHAINS

**LEGEND**

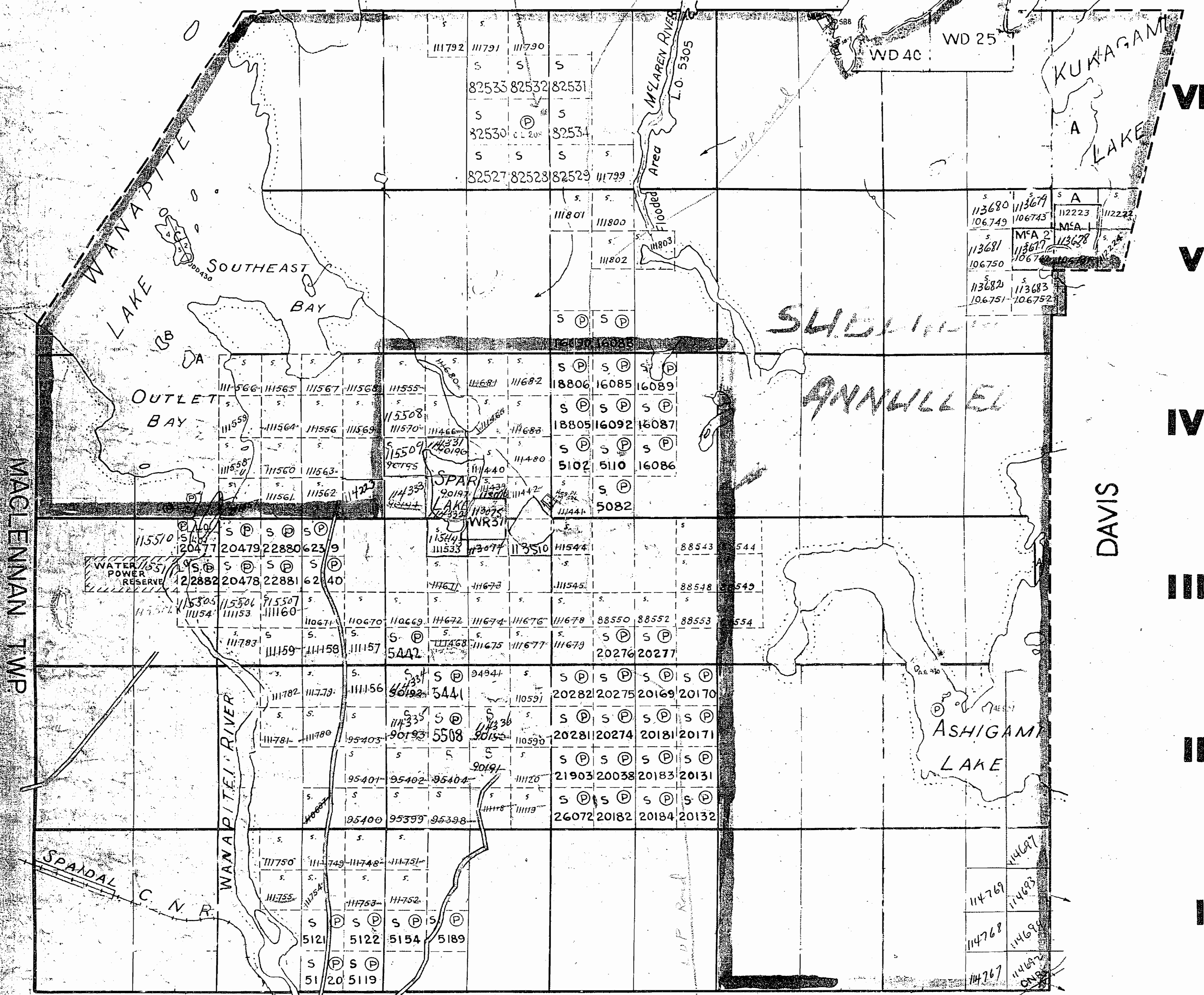
PATENTED LAND ..... (P)  
CROWN LAND SALE ..... (S)  
LICENSE OF OCCUPATION ..... L.O.  
LOCATED LAND ..... Loc  
ROADS .....  
RAILWAYS .....  
VI  
V

**NOTES**

Reserve flooding rights along the shore  
of Wanapitei Lake and islands therein  
to the elevation of crest of Dam at the  
outlet of the Lake.

Island in Wanapitei Lake withdrawn  
from staking under Mg. Act.

NE 1/4 Sec 16 Con H  
Red Rock mine



400' RESERVE AROUND ALL LAKES AND RIVERS  
TO DEPT. OF LANDS AND FORESTS

STREET

SUDBURY  
RECEIVED

DEC 30 1959

**M1092**

DEPARTMENT OF MINES  
— ONTARIO —



1092

SCADDING TMB

RATHBUN

THE TOWNSHIP  
OF**SCADDING**DISTRICT OF SUDBURY  
SUDBURY MINING  
DIVISION

SCALE: 1 INCH TO 40 CHAINS

**LEGEND**

PATENTED LAND ..... (P)  
 CROWN LAND SALE ..... (S)  
 LICENSE OF OCCUPATION ..... LO  
 LOCATED LAND ..... Loc  
 ROADS .....  
 RAILWAYS ..... (—)

**NOTES**

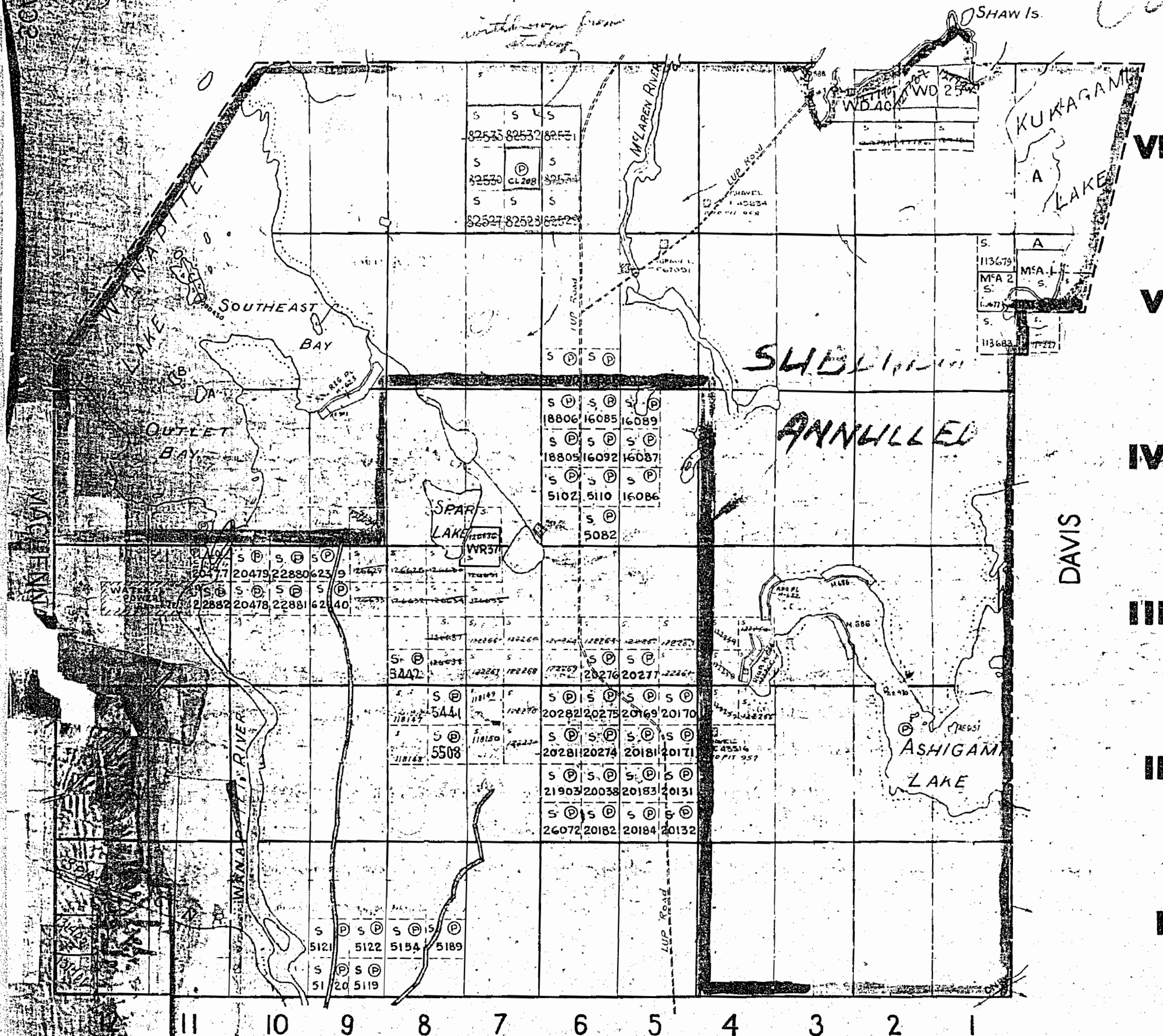
Reserve flooding rights along the shore  
 of Wanapitei Lake and islands therein  
 to the elevation of Crest of Dam at the  
 outlet of the Lake.

Island in Wanapitei Lake withdrawn  
 from staking under Mp. Act.

400' surface rights reservation around all lakes  
 and rivers.

DAVIS

STREET

**M/1092**DEPARTMENT OF MINES  
—ONTARIO—

400' RESERVE AROUND ALL LAKES AND RIVERS  
 TO DEPT. OF LANDS AND FORESTS



1092

Rathbun Twp. - M.1071

THE TOWNSHIP  
OF

SCADDING

DISTRICT OF  
SUDBURY

SUDBURY  
MINING DIVISION

SCALE: 1-INCH 40 CHAINS

LEGEND


PATENTED LAND	(P)
CROWN LAND SALE	C.S.
LEASES	(L)
LOCATED LAND	L.O.
LICENSE OF OCCUPATION	L.O.
MINING RIGHTS ONLY	M.R.O.
SURFACE RIGHTS ONLY	S.R.O.
ROADS	
IMPROVED ROADS	
KING'S HIGHWAYS	
RAILWAYS	
POWER LINES	
MARSH OR MUSKEG	
MINES	
CANCELLED	

NOTES

400' Surface Rights Reservation around  
all lakes and rivers.

Flooding rights along the shore of Wanapitei  
Lake and islands therein to elevation 100.5'  
reserved to H.E.P.C. - L.O. 6186. File: 43815.

Islands in Wanapitei Lake withdrawn from  
staking under Sec. A, Clause C of Mg. Act.



PLAN NO. M.1092

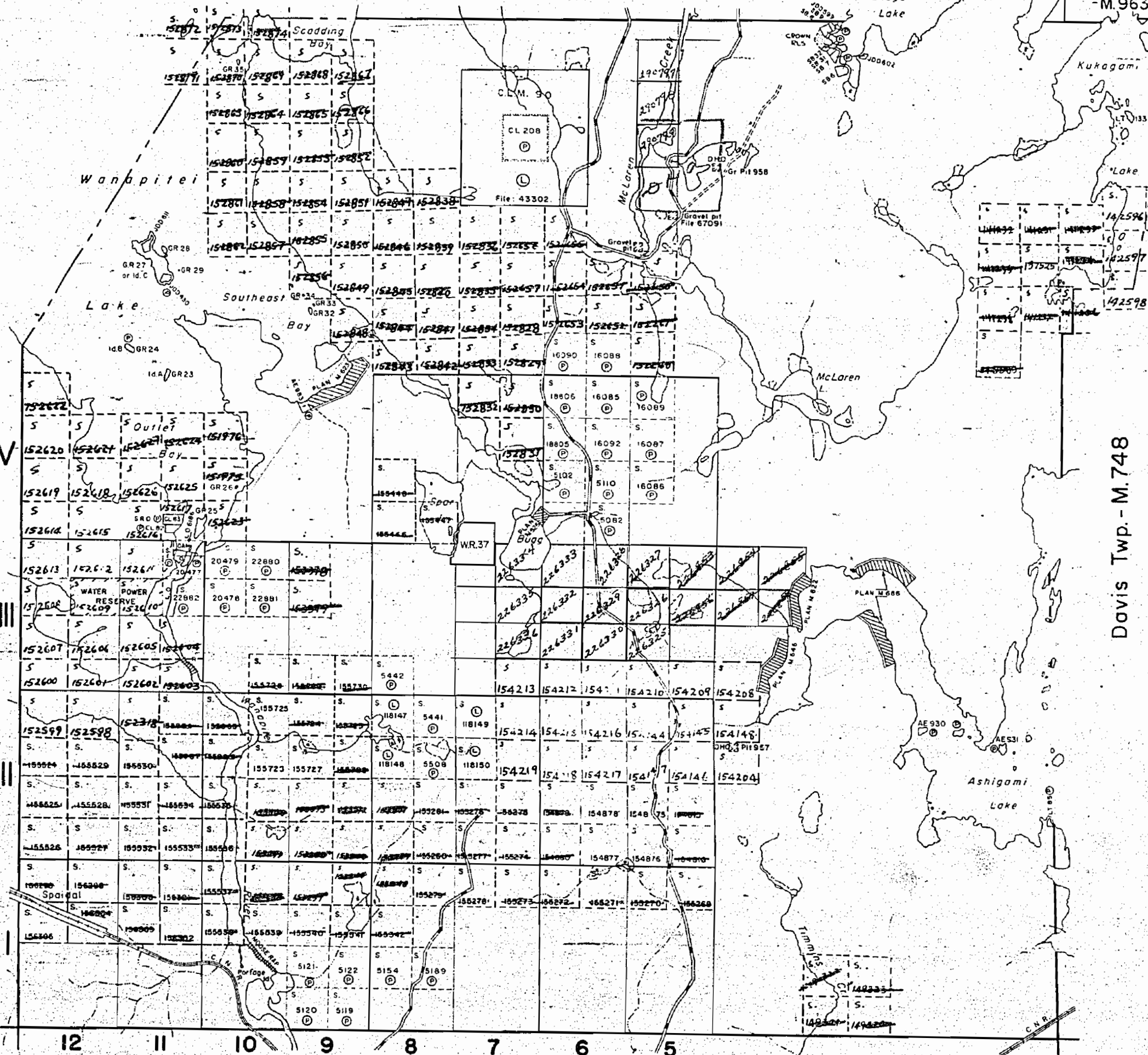
DEPARTMENT OF MINES

— ONTARIO —

MacLennan Twp. - M.841

Davis Twp. - M.748

Street Twp. - M.1145



SE01M

SCADDING TWP

W102S

SE01M

SCADDING TWP

W102S

TRIM LINE

\* January, 1983

Rathbun Twp. - M.1071

Kelly Twp. - M.963-

THE TOWNSHIP OF  
SCADDING

DISTRICT OF  
SUDBURY

SUDBURY  
MINING DIVISION

SCALE: 1-INCH 40 CHAINS

LEGEND

- |                       |          |
|-----------------------|----------|
| PATENTED LAND         | ● or (P) |
| CROWN LAND SALE       | C.S.     |
| LEASES                | (L)      |
| LOCATED LAND          | Loc.     |
| LICENSE OF OCCUPATION | L.O.     |
| MINING RIGHTS ONLY    | M.R.O.   |
| SURFACE RIGHTS ONLY   | S.R.O.   |
| ROADS                 | —        |
| IMPROVED ROADS        | —        |
| KING'S HIGHWAYS       | —        |
| RAILWAYS              | —        |
| POWER LINES           | —        |
| MARSH OR MUSKEG       | —        |
| MINES                 | —        |
| CANCELLED             | —        |
| PATENTED S.R.O.       | —        |
| QUARRY PERMIT         | —        |

NOTES

- 400' Surface Rights Reservation along the shores of all lakes and rivers.
- Flooding rights along the shore of Wanapitei Lake and islands therein to elevation 100.5' reserved to H.E.P.C. - L.O.6186. File: 43815.
- Islands in Wanapitei Lake withdrawn from staking under Sec. 38(c) R.S.O.1970 of Mining Act.

SAND AND GRAVEL  
QUARRY PERMIT

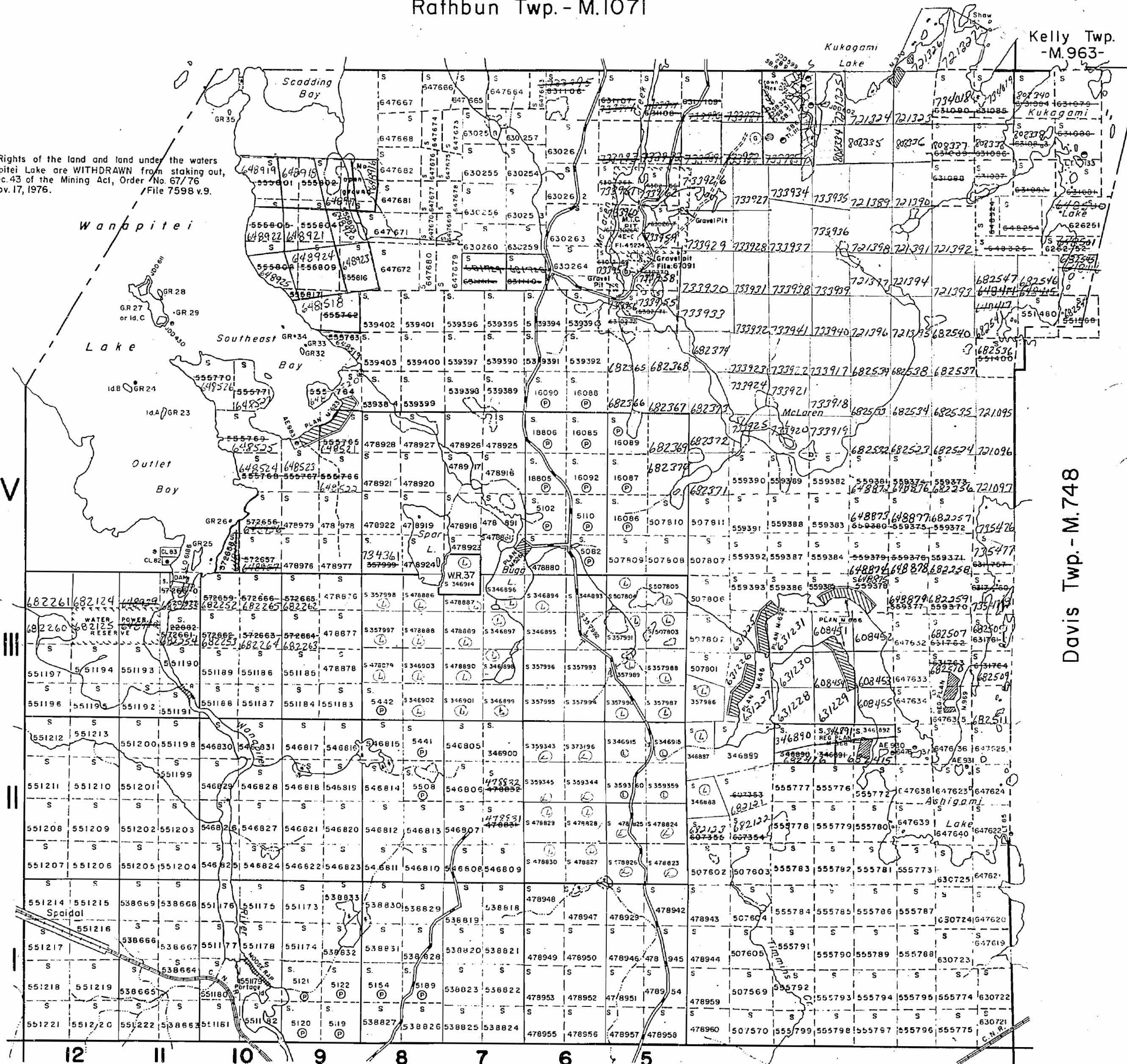
\* INSERVICE 1983 01 01 - JCM

SCADDING  
PLAN NO. M.1092

ONTARIO  
MINISTRY OF NATURAL RESOURCES  
SURVEYS AND MAPPING BRANCH

NOTE

Mining Rights of the land and land under the waters of Wanapitei Lake are WITHDRAWN from staking out, under Sec.43 of the Mining Act, Order No. 67/76 dated Nov.17, 1976. File 7598 v.9.

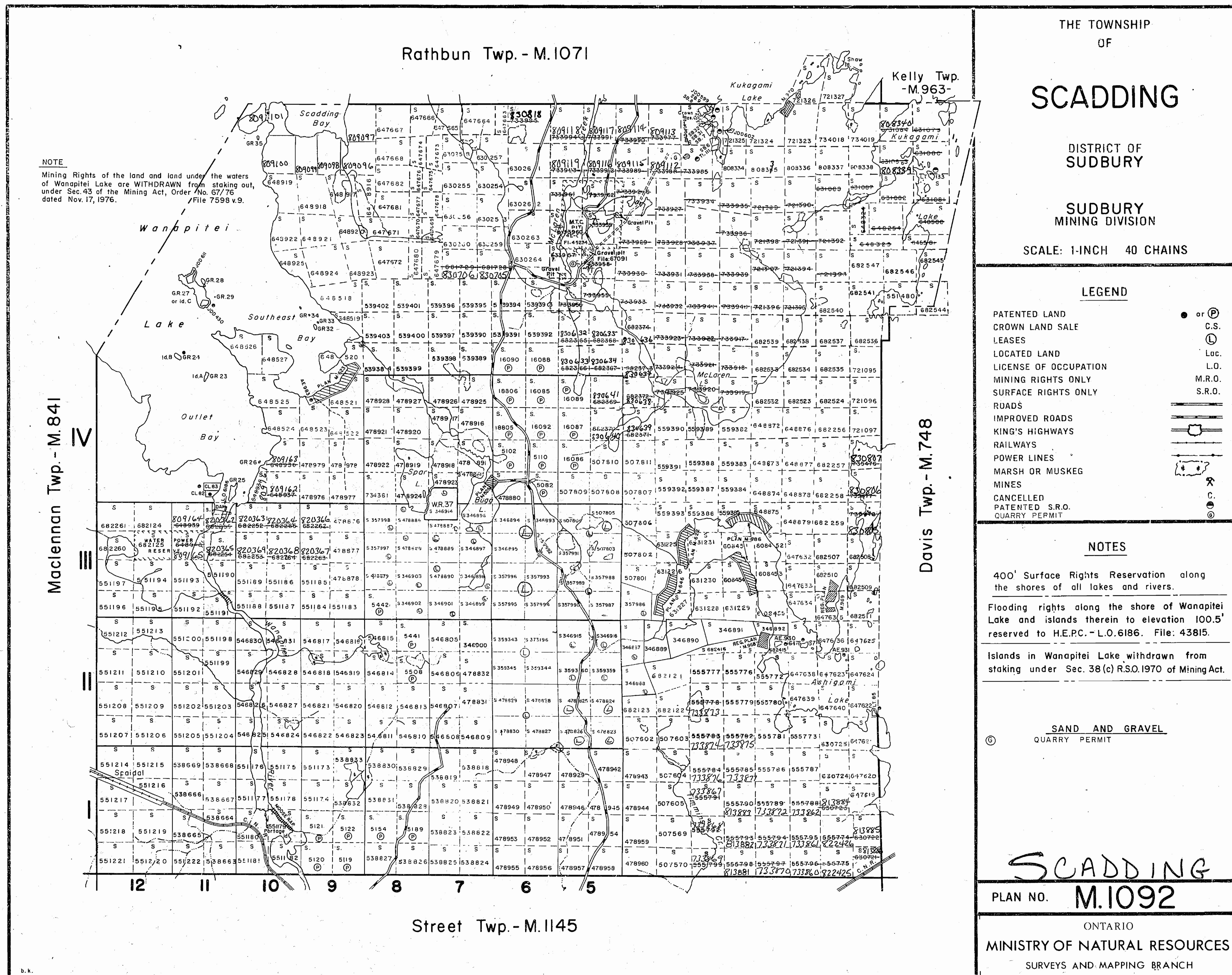


Street Twp. - M.1145

TRIM LINE



Aug/84





Rathbun Twp. - M.1071

THE TOWNSHIP  
OF

SCADDING

DISTRICT OF  
SUDBURY

SUDBURY  
MINING DIVISION

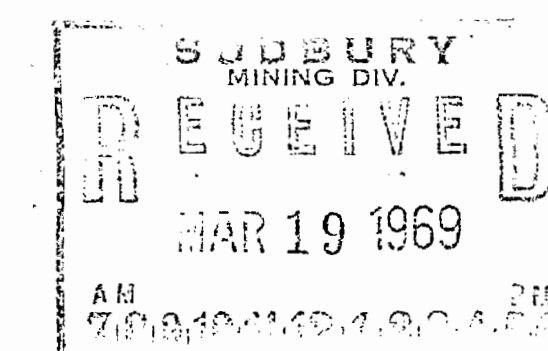
SCALE: 1-INCH 40 CHAINS

LEGEND

PATENTED LAND	(P)
CROWN LAND SALE	C.S.
LEASES	(L)
LOCATED LAND	Loc.
LICENSE OF OCCUPATION	L.O.
MINING RIGHTS ONLY	M.R.O.
SURFACE RIGHTS ONLY	S.R.O.
ROADS	
IMPROVED ROADS	
KING'S HIGHWAYS	
RAILWAYS	
POWER LINES	
MARSH OR MUSKEG	
MINES	
CANCELLED	

NOTES

- 400' Surface Rights Reservation around all lakes and rivers.
- Flooding rights along the shore of Wanapitei Lake and islands therein to elevation 100.5' reserved to H.E.P.C. - L.O.6186. File: 43815.
- Islands in Wanapitei Lake withdrawn from staking under Sec.A, Clause C of Mg. Act.



PLAN NO. **M.1092**

DEPARTMENT OF MINES

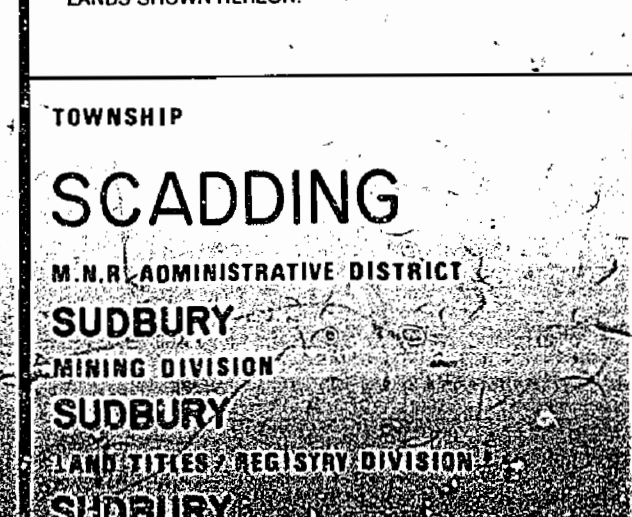
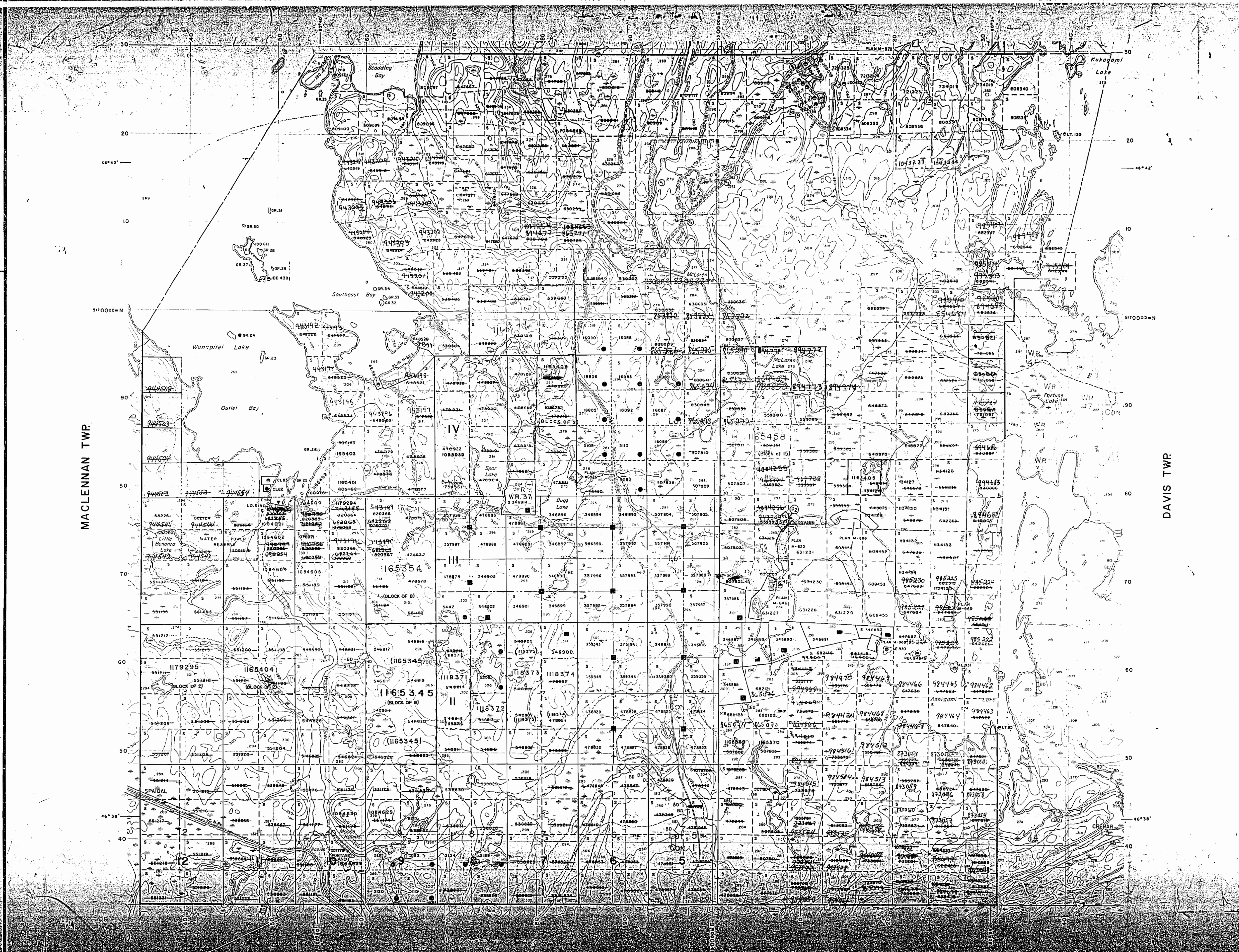
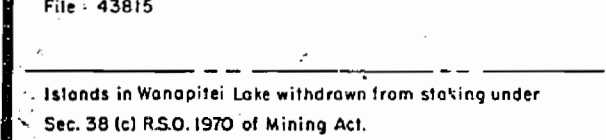
— ONTARIO —

MacLennan Twp. - M.841

Davis Twp. - M.748

Street Twp. - M.1145











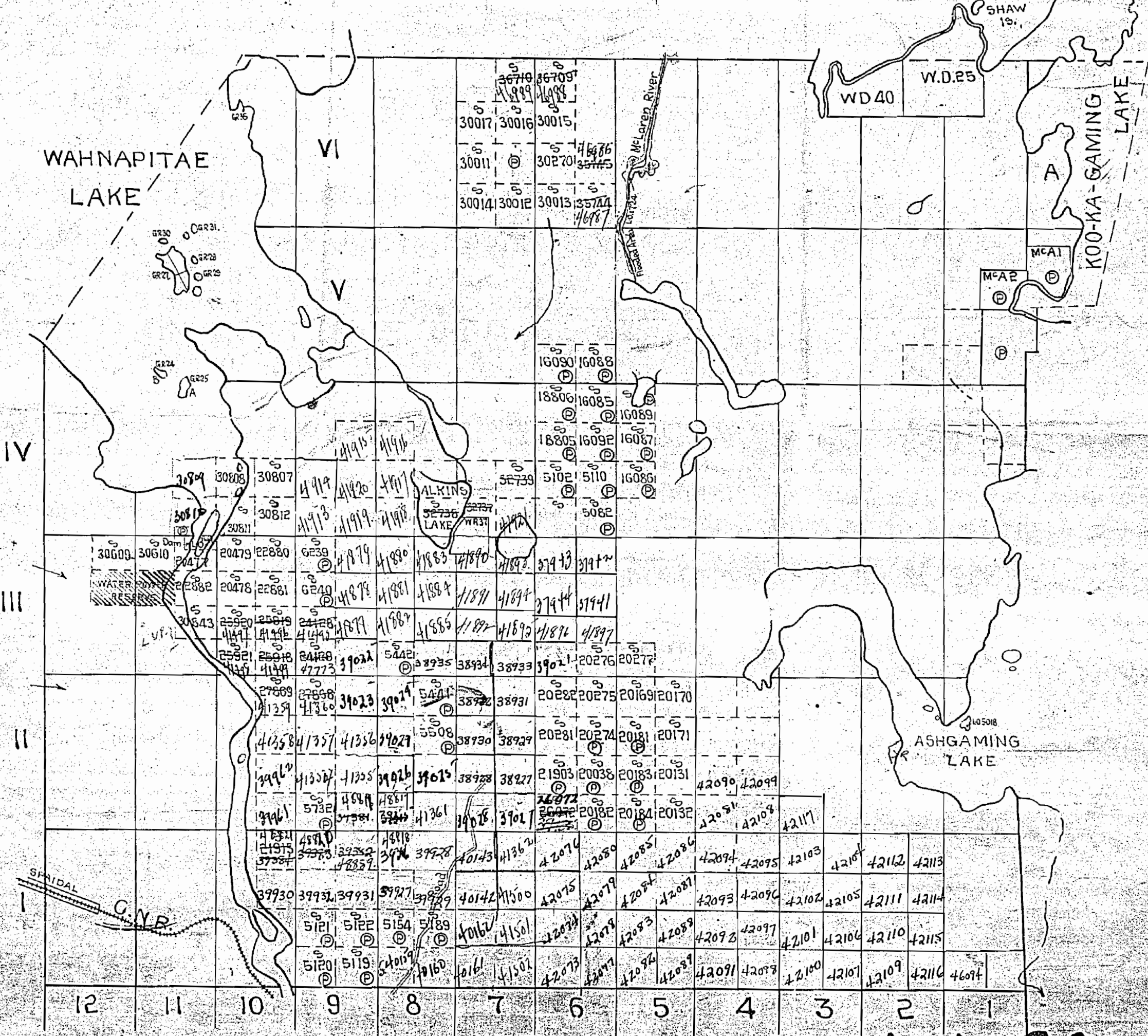





1092

# SCADDING

SCALE 40 CHAINS = 1 INCH



M 1092



# 1092

Rathbun Twp. - M.1071

SUDBURY  
MINING DIV. THE TOWNSHIP  
RECEIVED  
JAN 8 1971  
A.M. 7,8,9,10,11,12,1,2,3,4,5,6 P.M.

SCADDING

DISTRICT OF  
SUDBURY

SUDBURY  
MINING DIVISION

SCALE: 1-INCH 40 CHAINS

## LEGEND

PATENTED LAND	Ⓟ
CROWN LAND SALE	C.S.
LEASES	Ⓛ
LOCATED LAND	L.O.
LICENSE OF OCCUPATION	L.O.
MINING RIGHTS ONLY	M.R.O.
SURFACE RIGHTS ONLY	S.R.O.
ROADS	—
IMPROVED ROADS	—
KING'S HIGHWAYS	—
RAILWAYS	—
POWER LINES	—
MARSH OR MUSKEG	—
MINES	—
CANCELLED	—

## NOTES

400' Surface Rights Reservation around all lakes and rivers.

Flooding rights along the shore of Wanapitei Lake and islands therein to elevation 100.5' reserved to H.E.P.C. - L.O.6186. File: 43815.

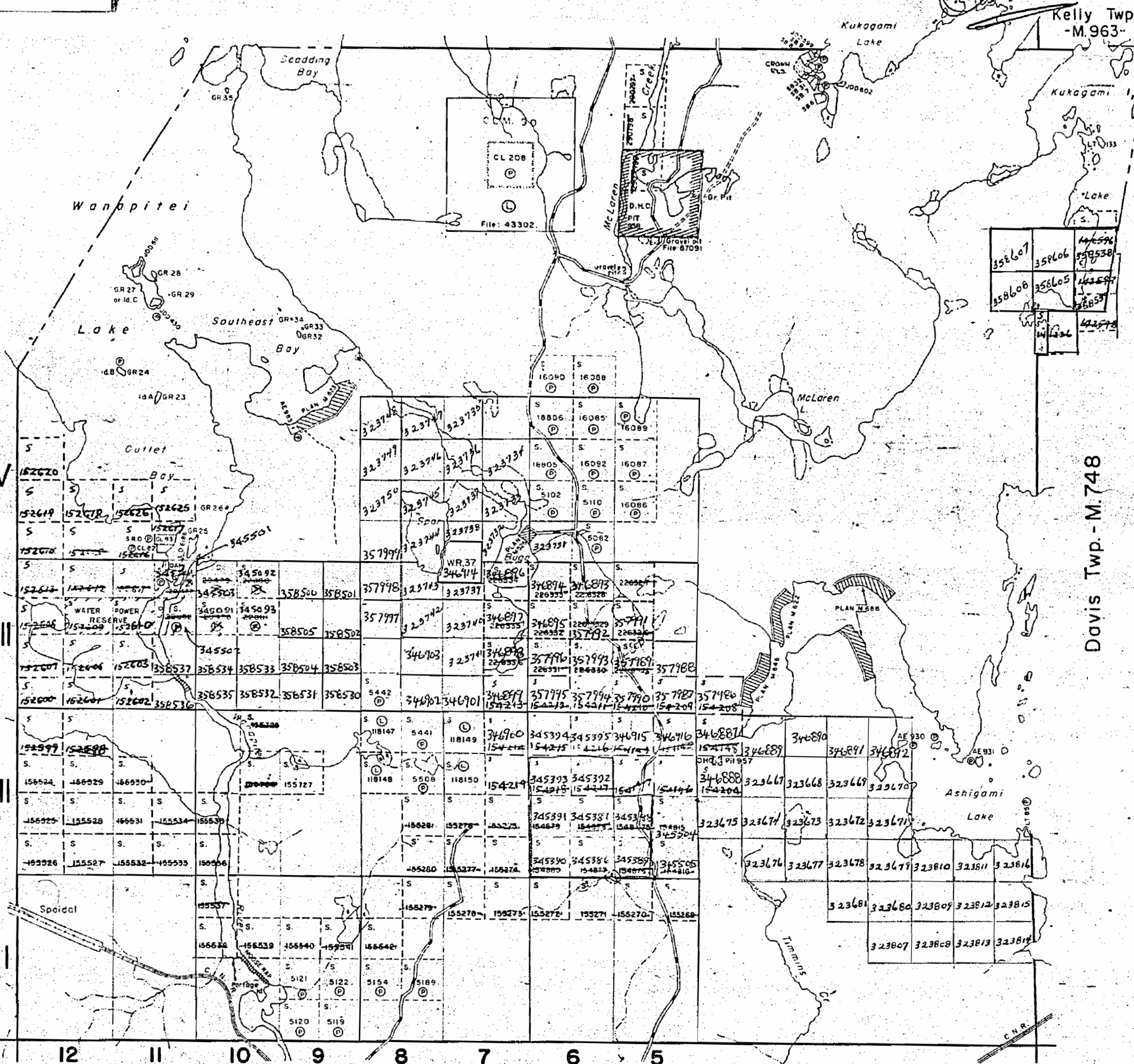
Islands in Wanapitei Lake withdrawn from staking under Sec A, Clause C of Mg. Act.

PLAN NO. M.1092

ONTARIO  
DEPARTMENT OF MINES  
AND NORTHERN AFFAIRS

MacLennan Twp. - M.841

Davis Twp. - M.748



Street Twp. - M.1145



# 1092

Rathbun Twp. - M.1071

## THE TOWNSHIP OF OF SCADDING

DISTRICT OF  
SUDBURY

SUDBURY  
MINING DIVISION

SCALE: 1-INCH 40 CHAINS

### LEGEND

PATENTED LAND	(P)
CROWN LAND SALE	C.S.
LEASES	(L)
LOCATED LAND	loc.
LICENSE OF OCCUPATION	L.O.
MINING RIGHTS ONLY	M.R.O.
SURFACE RIGHTS ONLY	S.R.O.
ROADS	—
IMPROVED ROADS	—
KING'S HIGHWAYS	—
RAILWAYS	—
POWER LINES	—
MARSH OR MUSKEG	—
MINES	—
CANCELLED	—

### NOTES

400' Surface Rights Reservation around all lakes and rivers.

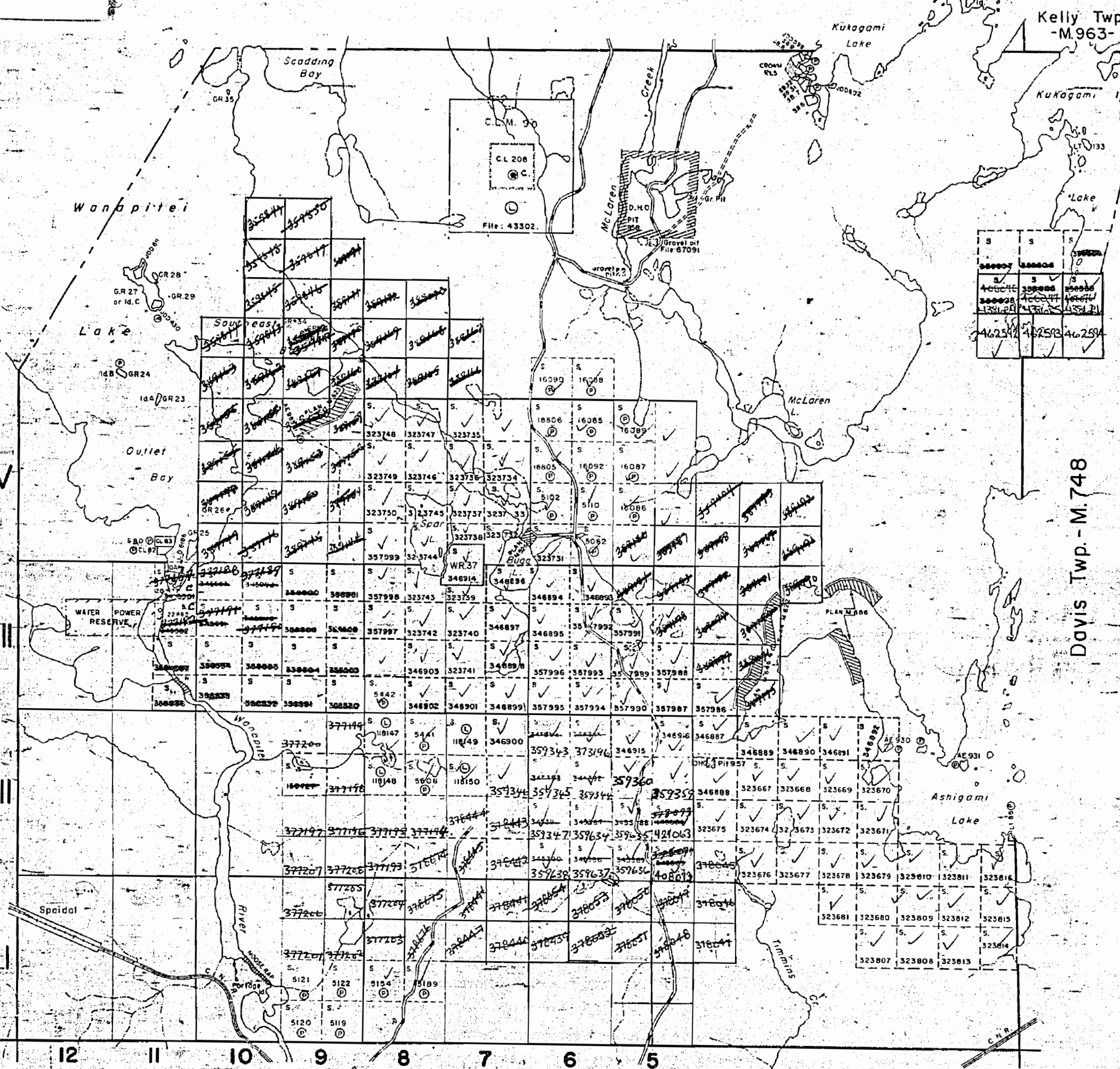
Flooding rights along the shore of Wanapitei Lake and islands therein to elevation 100.5' reserved to H.E.P.C. - L.O.6186. File: 43815.

Islands in Wanapitei Lake withdrawn from staking under Sec. 38(c) R.S.O.1970 of Mining Act.

JUL 9 1973

SCADDING  
PLAN NO. M.1092

ONTARIO  
MINISTRY OF NATURAL RESOURCES  
SURVEYS AND MAPPING BRANCH



Street Twp. - M.1145



1092

Rathbun Twp. - M.1071

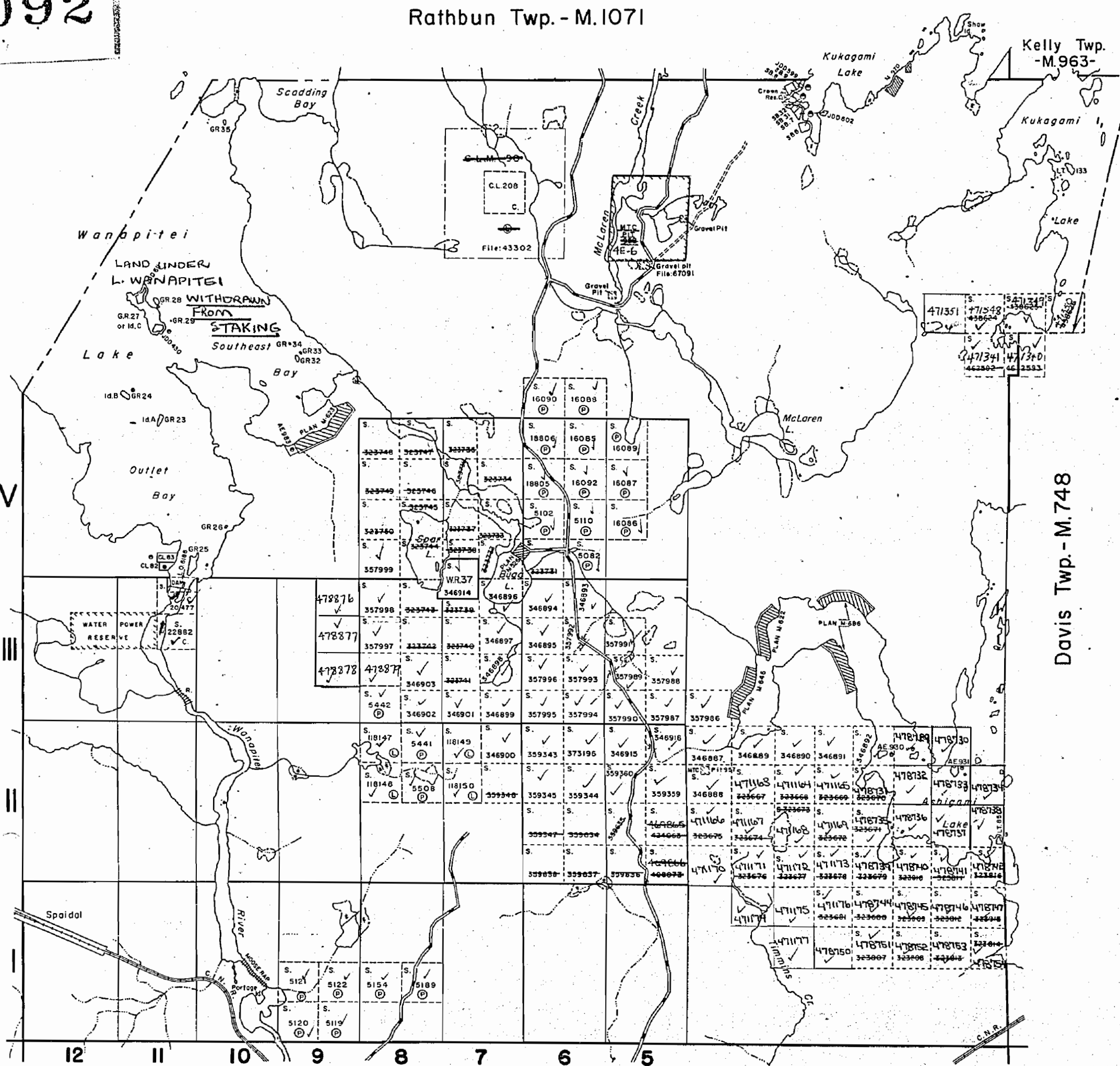
MacLennan Twp. - M.841

IV

III

II

I



Street Twp. - M.1145

THE TOWNSHIP  
OF

SCADDING

DISTRICT OF  
SUDBURYSUDBURY  
MINING DIVISION

SCALE: 1-INCH = 40 CHAINS

## LEGEND

PATENTED LAND	● or (P)
CROWN LAND SALE	C.S.
LEASES	(L)
LOCATED LAND	Loc.
LICENSE OF OCCUPATION	L.O.
MINING RIGHTS ONLY	M.R.O.
SURFACE RIGHTS ONLY	S.R.O.
ROADS	—
IMPROVED ROADS	—
KING'S HIGHWAYS	—
RAILWAYS	—
POWER LINES	—
MARSH OR MUSKEG	—
MINES	—
CANCELLED	—
PATENTED S.R.O.	—


## NOTES

400' Surface Rights Reservation along the shores of all lakes and rivers.

Flooding rights along the shore of Wapitei Lake and islands therein to elevation 100.5' reserved to H.E.P.C. - L.O.6186. File: 43815.

Islands in Wapitei Lake withdrawn from staking under Sec. 38(c) R.S.O.1970 of Mining Act.

LAND UNDER LAKE WANAPITEI WITHDRAWN FROM STAKING NOV. 16/76



SCADDING

PLAN NO. M.1092

ONTARIO  
MINISTRY OF NATURAL RESOURCES  
SURVEYS AND MAPPING BRANCH



**MAP SYMBOLS**

Aerial Cableway	Pipeline
Boundary	Single Track
Interpretation	Double Track
Distance, Location	Abandoned
Approach	Turntable
Law, Concession	Road
Approach	Highway, County
Power Boundary	Traverse
Bridge	Altogether (end of daylight)
Road, Railroad	Trail, Back Road
Building	(dashed, solid)
Chimney	Pipings
Cliff, Pit, Pile	Double line river
Contours	with multiple names
Interpretation	Reservoir
Approach	River, Stream, Canal
Depression	Approximate
Control points	Horizontal
Horizontal	Vertical
Vertical	Spot Elevation
Culvert	(true elevation) -300.0
Falls	Tower
Double line river	Transmission Line
Fence, Hedge, Wall	Line
Feature Outline	Utility Poles
(Construction features, etc.)	Wharf, Dock, Pier
Flooded Land	Woods Area
Lock	
Marsh or Swamp	
Post	
Mine Head Frame	
Outcrop	

**AREAS WITHDRAWN FROM DISPOSITION**

Description	Order No.	Date	Disposition	File
M.R.O. - MINING RIGHTS ONLY				
S.R.O. - SURFACE RIGHTS ONLY				
M+ S. - MINING AND SURFACE RIGHTS				

CROWN RES. S.R.O.

**ANNULMENT**

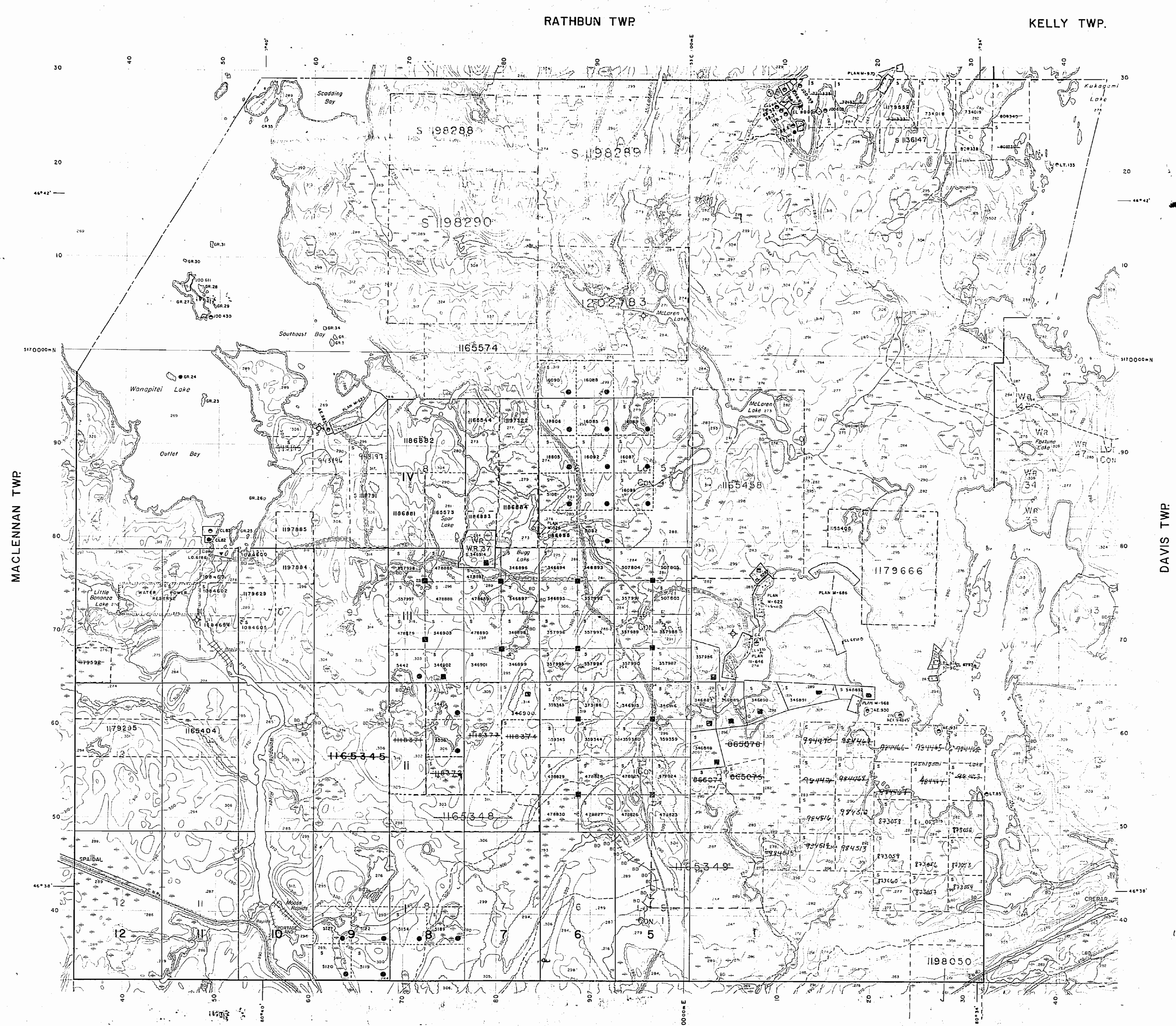
THE SUBDIVISION OF THE TOWNSHIP OF SCADDING INTO LOTS AND CONCESSIONS WAS PARTIALLY ANNULLED 16 SEPT, 1953

**NOTES**

Mining Rights of the land and land under the waters at Wapitee Lake are WITHDRAWN from staking out, under Sec 43 of the Mining Act, Order No. 677/56, dated Nov. 17, 1976. File 7556.9

Flooding rights along the shore of Wapitee Lake and islands therein to elevation 100.5' reserved to J.H. E.P.C. - L.O. 6186 File 43815

Islands in Wapitee Lake withdrawn from staking under Sec. 38(c) R.S.O. 1970 of Mining Act.



**LEGEND**

HIGHWAY AND ROUTE No.	
OTHER ROADS	
TRAILS	
SURVEYED LINES	
TOWNSHIP, BASIS LINES, ETC.	
LOTS, MINING CLAIMS, PARCELS, ETC.	
UN-SURVEYED LINES	
LOT LINES	
PARCEL BOUNDARY	
MINING CLAIMS, ETC.	
UTILITY LINES	
NON PERENNIAL STREAM	
FLOODING OR FLOODING RIGHTS	
SUBDIVISION OR COMPOSITE PLAN	
RESERVATIONS	
ORIGINAL SHORELINE	
MARSH OR MUSKEG	
MINES	
TRAVERSE MONUMENT	

**DISPOSITION OF CROWN LANDS**

TYPE OF DOCUMENT	SYMBOL
PATENT, SURFACE & MINING RIGHTS	
" SURFACE RIGHTS ONLY	
" MINING RIGHTS ONLY	
LEASE, SURFACE & MINING RIGHTS	
" SURFACE RIGHTS ONLY	
" MINING RIGHTS ONLY	
LICENCE OF OCCUPATION	
ORDER IN COUNCIL	
RESERVATION	
CANCELLED	
SAND & GRAVEL	
" AND USE PERMIT	

NOTE: MINING RIGHTS IN PARCELS PATENTED PRIOR TO MAY 1, 1912, VESTED IN ORIGINAL PATENTEE BY THE PUBLIC LANDS ACT, R.S.O. 1970, CHAP. 380, SEC. 62, SUBSEC. 1.

Scale 1:20 000  
GRID ZONE: 17

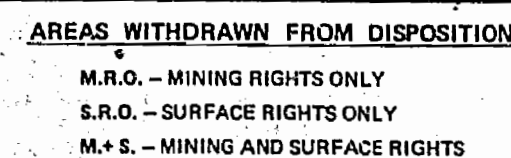
**DATE OF ISSUE**  
DEC 4 1985  
SUBURBY  
MINING RECORDS OFFICE

THE INFORMATION THAT APPEARS ON THIS MAP HAS BEEN COMPILED FROM VARIOUS SOURCES AND ACCURACY IS NOT GUARANTEED. THOSE WISHING TO STAKE MINING CLAIMS SHOULD CONSULT WITH THE MINING RECORDER, MINISTRY OF NORTHERN DEVELOPMENT AND MINES, FOR ADDITIONAL INFORMATION ON THE STATUS OF THE LANDS SHOWN HEREON.

**TOWNSHIP**  
**SCADDING**  
M.N.R. ADMINISTRATIVE DISTRICT  
**SUDBURY**  
MINING DIVISION  
**SUDBURY**  
LAND TITLES / REGISTRY DIVISION  
**SUDBURY**

Ministry of Natural Resources  
Land Management Branch  
Date: NOVEMBER, 1984  
Number: **G-3056**





Description	Order No.	Date	Disposition	File
CROWN RES.			S. R. O.	

## ANNULMENT

THE SUBDIVISION OF THE TOWNSHIP OF SCADERS INTO  
LOTS AND CONCESSIONS WAS PARTIALLY ANNULLED  
16 SEPT. 1953

**NOTES:**  
Mining Rights of the land and land under the waters  
of Wanapitei Lake are **WITHDRAWN** from staking  
under Sec. 43 of the Mining Act, Order No. 67/76  
dated Nov. 17, 1976. File 755619

Flooding rights along the shore of Wanapitei Lake and islands therein to elevation 100.5' reserved to H.E.P.C. - L.O. 6186  
File # 43815

Islands in Wanapitei Lake withdrawn from staking under  
Sec. 38 (c) R.S.O. 1970 of Mining Act.



STREET TWP.


## LEGEND

HIGHWAY AND ROUTE No.  
OTHER ROADS  
TRAILS  
SURVEYED LINES  
TOWNSHIP, BASE LINES, ETC.  
LOTS, MINING CLAIMS, PARCELS, ETC.  
UNSURVEYED LINES:  
LOT LINES  
PARCEL BOUNDARY,  
MINING CLAIMS ETC  
RAILWAY AND RIGHT OF WAY  
UTILITY LINES  
NON PERENNIAL STREAM  
FLOODING OR FLOODING RIGHTS  
SUBDIVISION OR COMPOSITE PLAN  
RESERVATIONS  
ORIGINAL SHORELINE  
MARSH OR MUSKEG  
MINES  
TRAVERSE MONUMENT

## DISPOSITION OF CROWN LANDS

TYPE OF DOCUMENT	SYMBOL
PATENT, SURFACE & MINING RIGHTS	6
"    SURFACE RIGHTS ONLY	6
"    MINING RIGHTS ONLY	6
LEASE, SURFACE & MINING RIGHTS	6
"    SURFACE RIGHTS ONLY	6
"    MINING RIGHTS ONLY	6
LICENCE OF OCCUPATION	7
ORDER-IN-COUNCIL	0
RESERVATION	0
CANCELLED	0
SAND & GRAVEL	0
LAND USE PERMIT	0

NOTE: MINING RIGHTS IN PARCELS PATENTED PRIOR TO MAY 1, 1912, VESTED IN ORIGINAL PATENTEE BY THE PUBLIC MINES ACT R.S.O. 1912, CHAP. 380, SEC. 42. THEREAFTER, SUCH RIGHTS VESTED IN THE CROWN.



SCALE 1:20 000

GRID ZONE: 17 }

**DATE OF ISSUE**

APR 29 1997

SUBBURY  
MINING RECORDER'S OFFICE

THE INFORMATION THAT APPEARS ON THIS MAP HAS BEEN COMPILED FROM VARIOUS SOURCES, AND ACCURACY IS NOT GUARANTEED. THOSE WISHING TO STAKE MINING CLAIMS SHOULD CONSULT WITH THE MINING RECORDER, MINISTRY OF NORTHERN DEVELOPMENT AND MINES, FOR ADDITIONAL INFORMATION ON THE STATUS OF THE LANDS SHOWN HEREON.

TOWNSHIP

SCADDING

M.N.R. ADMINISTRATIVE DISTRICT

**SUDBURY**

MINING DIVISION

**SUDBURY**

LAND TITLES / REGISTRY DIVISION

**SUDBURY**



Ministry of Land  
Natural Resources Management  
Branch

Date NOVEMBER 1984

G-3056







QWTFENIGDAS?

OK

# SCADDING

SCALE: 1 INCH TO 40 CHAINS

PATENTED LAND	(P)
CROWN LAND SALE	(S)
LICENSE OF OCCUPATION	LO
LOCATED LAND	Loc
ROADS	
RAILWAYS	

Reserve flooding rights along the shore  
of Wanapitei Lake and islands therein  
to the elevation of crest of Dam at the  
outlet of the Lake.

Island in Wanapitei Lake withdrawn  
from staking under Mo. Act.

NE  $\frac{1}{4}$  &  $\frac{1}{2}$  6-4  
Red Rock Mine

400 RESERVE AROUND ALL LAKES AND RIVERS  
TO DEPT. OF LANDS AND FORESTS

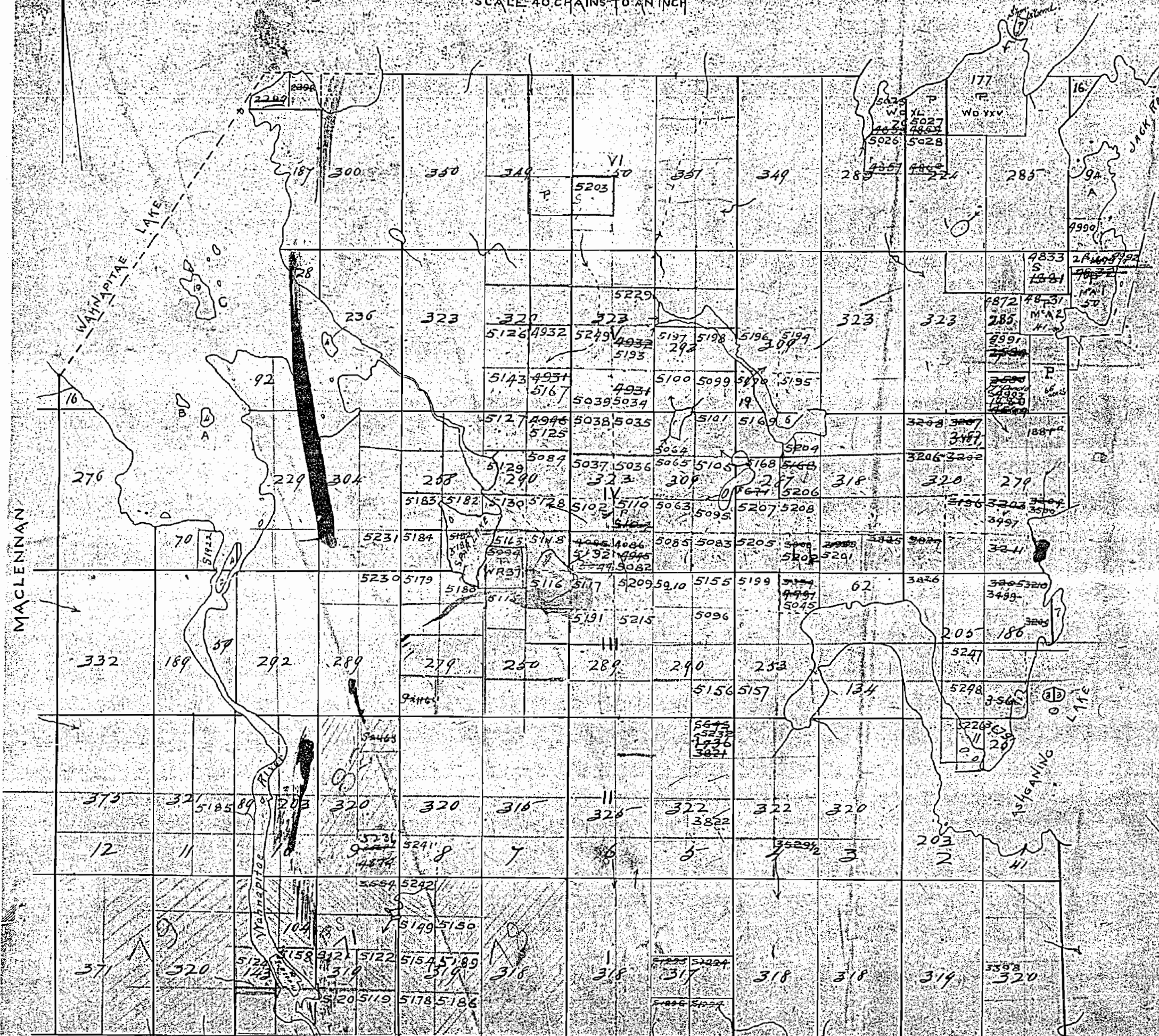
STREET

M 1092

DEPARTMENT OF MINES  
— ONTARIO —



SCALE 40 CHAINS TO AN INCH



STREET

M1092



RATHBUN

THE TOWNSHIP OF  
OF

**SCADDING**

DISTRICT OF SUDBURY  
SUDBURY MINING  
DIVISION

SCALE: 1 INCH TO 40 CHAINS

**LEGEND**

PATENTED LAND  
CROWN LAND SALE  
LICENSE OF OCCUPATION  
LOCATED LAND  
ROADS  
RAILWAYS

P  
S  
L.O.  
Loc

**NOTES**

Reserve flooding rights along the shore  
of Wanapitei Lake and Islands therein  
to the elevation of Crest of Dam at the  
outlet of the Lake.

Island in Wanapitei Lake withdrawn  
from staking under Mo. Act

NE 1/4 6-4  
Red Rock mine

1092

**M1092**  
DEPARTMENT OF MINES  
— ONTARIO —



SCADDING LAB

RATHBUN

THE TOWNSHIP OF

SCADDING

DISTRICT OF SUDBURY  
SUDBURY MINING  
DIVISION

SCALE: 1 INCH TO 40 CHAINS

LEGEND

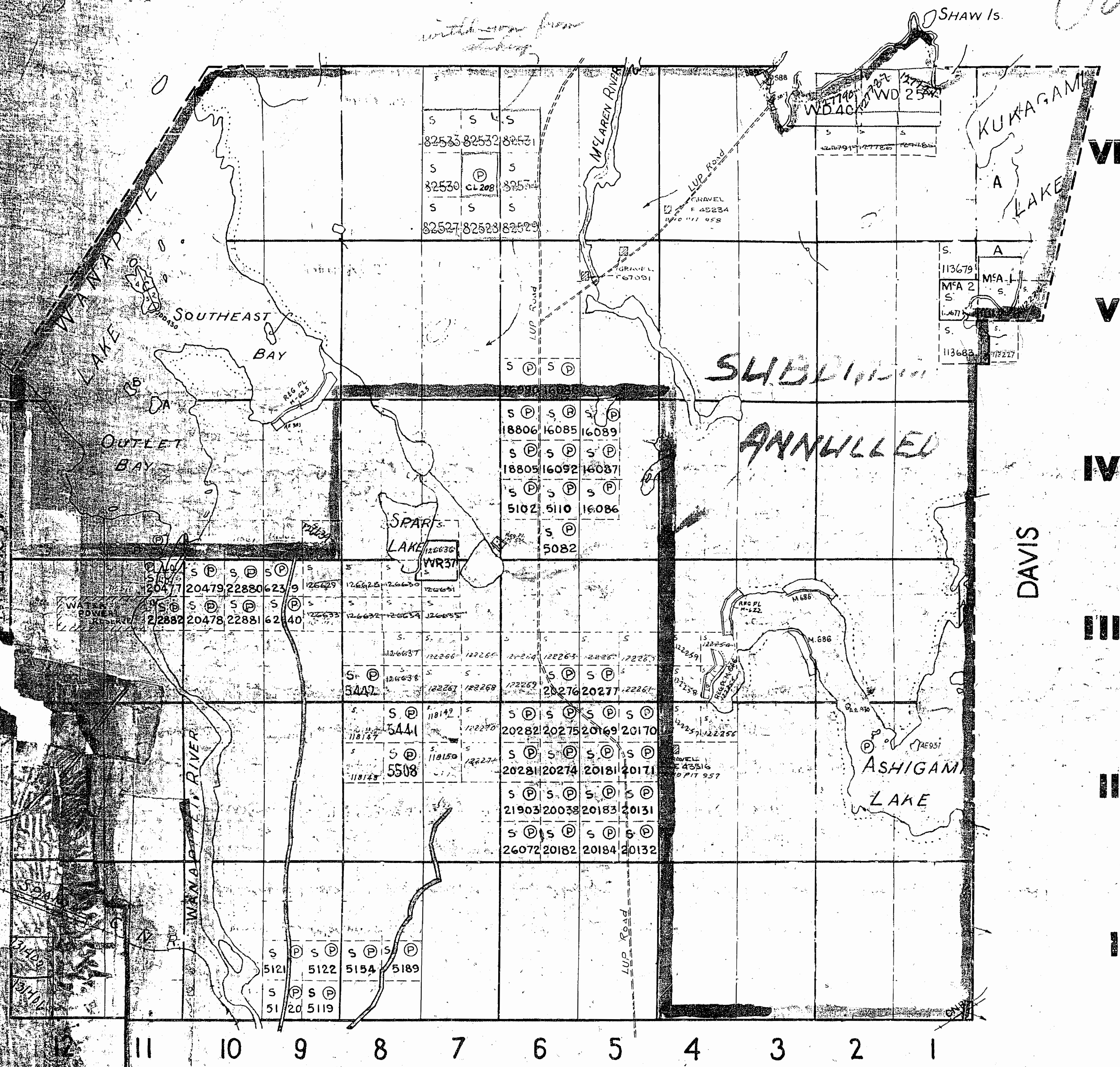
- PATENTED LAND (P)
- CROWN LAND SALE (S)
- LICENSE OF OCCUPATION (L.O.)
- LOCATED LAND (Loc)
- ROADS
- RAILWAYS

NOTES

Reserve flooding rights along the shore of Wanapitei Lake and islands therein to the elevation of crest of dam at the outlet of the Lake.

Island in Wanapitei Lake withdrawn from staking under Mg. Act.

400' surface rights reservation around all lakes and rivers.



400' RESERVE AROUND ALL LAKES AND RIVERS TO DEPT. OF LANDS AND FORESTS

M1092

DEPARTMENT OF MINES  
— ONTARIO —



SCADDING 1/4 W 10

1003

RATHBUN

East 1/2 Sub 1  
400' Res.  
Twp 10

Old

THE TOWNSHIP  
OF

**SCADDING**

DISTRICT OF SUDBURY  
SUDBURY MINING  
DIVISION

SCALE: 1 INCH TO 40 CHAIN

LEGEND

PATENTED LAND  
CROWN LAND SALE  
LICENSE OF OCCUPATION  
LOCATED LAND  
ROADS  
RAILWAYS

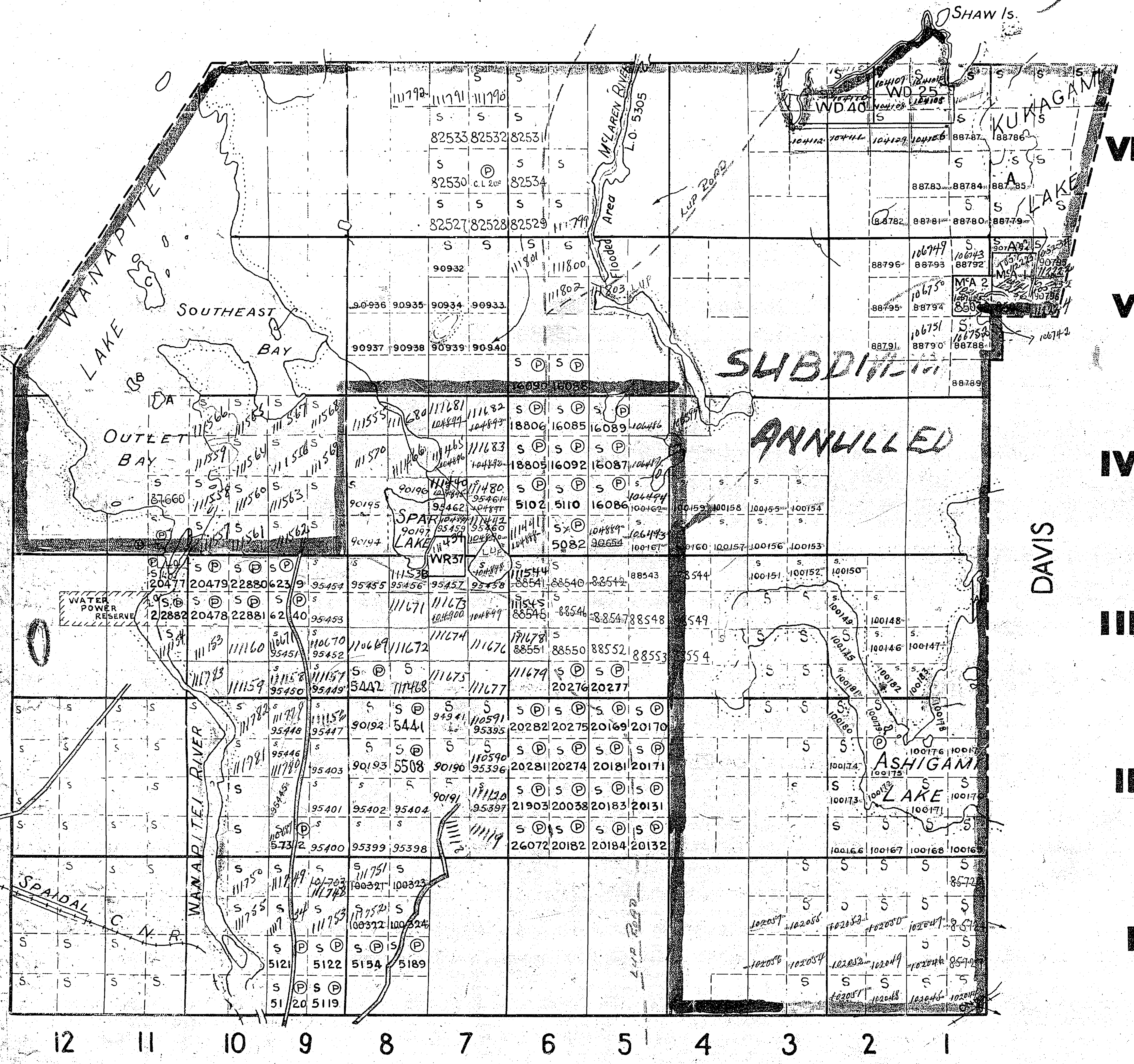
NOTES

Reserve flooding rights along the shore  
of Wanapitei Lake and islands therein  
to the elevation of crest of Dam at the  
outlet of the Lake.

Island in Wanapitei Lake withdrawn  
from staking under Mg. Act.

**M1092**

DEPARTMEN  
— ONT



Good wide reservations on surface by Dept. of L. & F  
thereon hereon thus

10 8 6 4 2 2 4 6 8 10



THE TOWNSHIP  
OF

# SCADDING

DISTRICT OF SUDBURY  
SUDBURY MINING  
DIVISION

SCALE: 1 INCH TO 40 CHAINS

## LEGEND

PATENTED LAND (P)  
CROWN LAND SALE (S)  
LICENSE OF OCCUPATION (LO)  
LOCATED LAND (Loc)  
ROADS  
RAILWAYS

## NOTES

Reserve flooding rights along the shore of Wanapitei Lake and islands therein to the elevation of crest of Dam at the outlet of the Lake.

Island in Wanapitei Lake withdrawn from staking under Mg. Act.

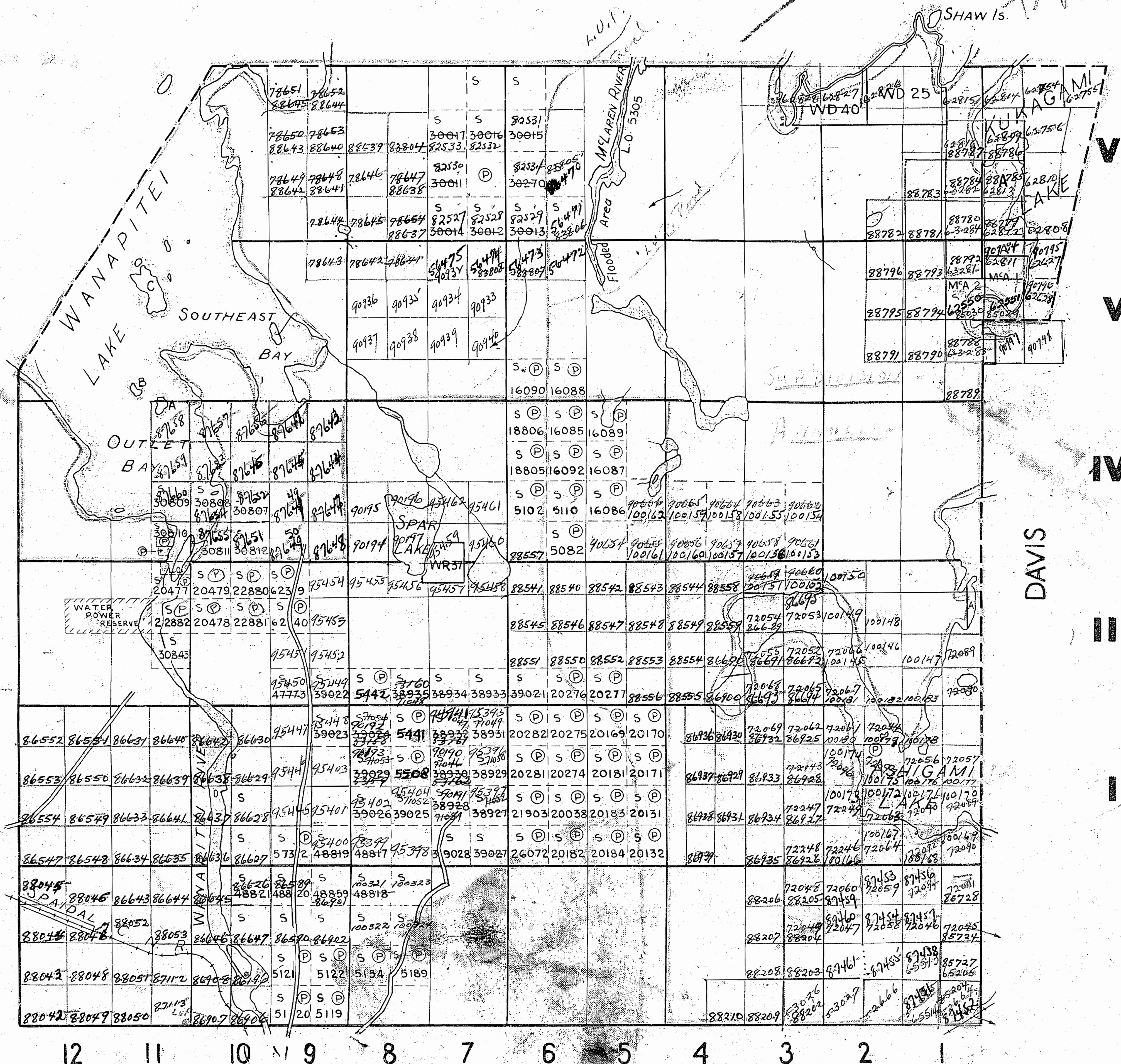
*Sub Sect 53*  
*E. 1/2*

# M1092

RATHBUN

*200 P. 100*  
*Shaw Is.*  
*W.D. 40*  
*W.D. 25*  
*W.D. 10*

MACLENNAN



STREET



042



**MAP SYMBOLOLOGY**

Aerial Cableway	Pipeline
Boundary	Railroad
Canal	Road
Chimney	Reservoir
Contour	River, Stream, Canal
Culvert	Spot Elevation
Falls	Tower
Feature Outline	Transmission Line
Flooded Land	Utility Poles
Lock	Wharf, Dock, Pier
Marsh or Swamp	Woods Area
Mill	
Mine Head Frame	
Outcrop	

**AREAS WITHDRAWN FROM DISPOSITION**

M.R.O. - MINING RIGHTS ONLY  
S.R.O. - SURFACE RIGHTS ONLY  
M.-S. - MINING AND SURFACE RIGHTS

Description	Order No.	Date	Disposal	File
CROWN RES.			S.R.O.	

**ANNULMENT**

THE SUBDIVISION OF THE TOWNSHIP OF SCADDING INTO LOTS AND CONCESSIONS WAS PARTIALLY ANNULLED IN SEPT, 1953

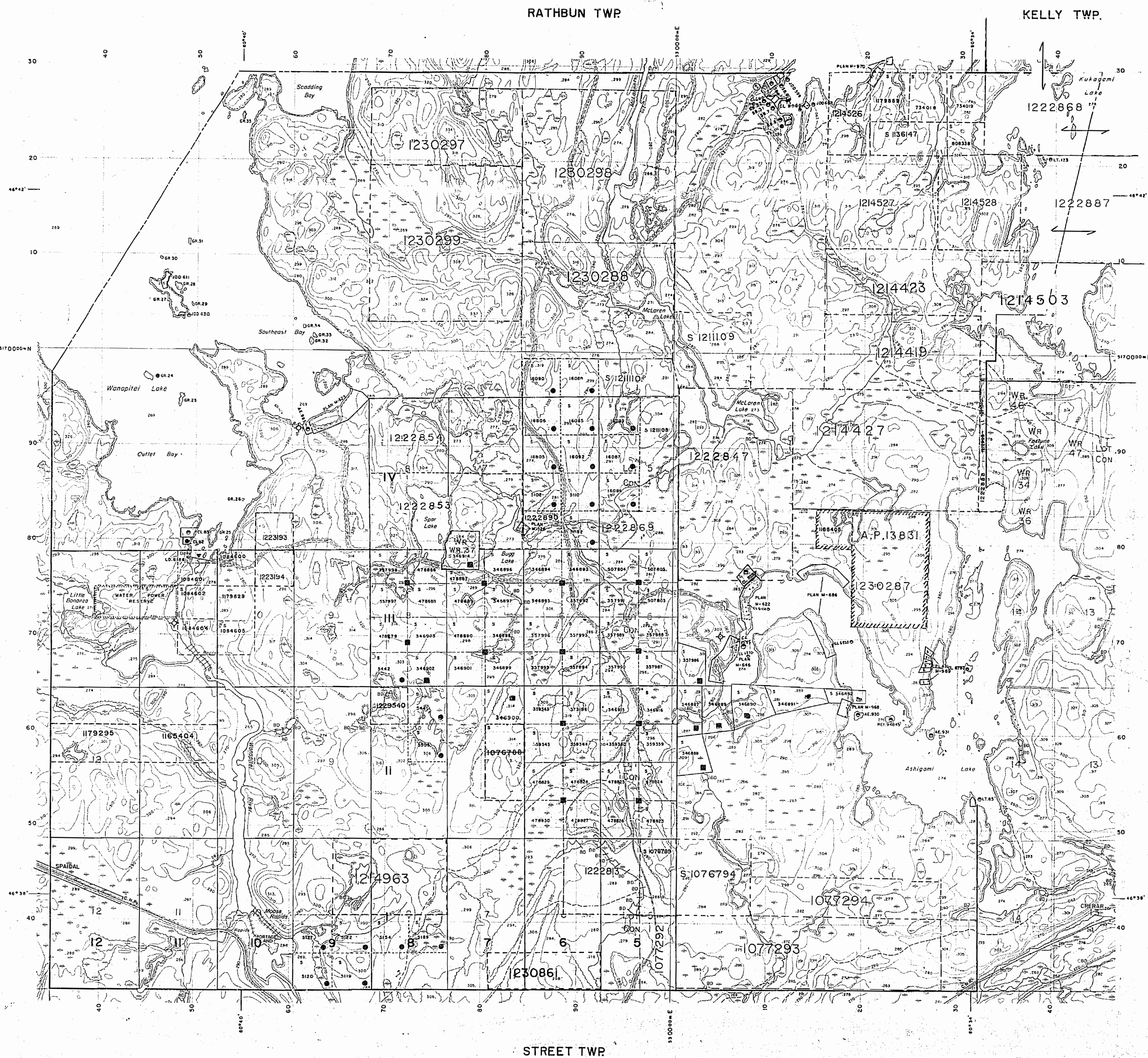
**NOTES:**

Mining Rights of the land and land under the waters of Wenapit Lake are WITHDRAWN from staking out, under Sec-5 of the Mining Act, Order No. 6776, dated Nov. 17, 1976. File 7556.9

Flooding rights along the shore of Wenapit Lake and islands therein to elevation 100.5' reserved to H.E.P.C. - L.D. 6186 File: 43815

Islands in Wenapit Lake withdrawn from staking under Sec. 38 (c) R.S.O. 1970 of Mining Act.

A.P. 13831 EXPIRY MAY, 2019



**LEGEND**

Highway and Route No.  
Other Roads  
Trails  
Surveyed Lines  
Townships, Base Lines, Etc.  
Lots, Mining Claims, Parcels, Etc.  
Unsurveyed Lines  
Lot Lines  
Parcel Boundary  
Mining Claims Etc.  
Railway and Right of Way  
Utility Lines  
Non Perennial Stream  
Flooded or Flooding Rights  
Subdivision or Composite Plan  
Reservations  
Original Shoreline  
Marsh or Muskeg  
Mines  
Traverse Monument

**DISPOSITION OF CROWN LANDS**

TYPE OF DOCUMENT	SYMBOL
PATENT, SURFACE & MINING RIGHTS	●
" SURFACE RIGHTS ONLY	○
" MINING RIGHTS ONLY	□
LEASE, SURFACE & MINING RIGHTS	■
" SURFACE RIGHTS ONLY	◻
" MINING RIGHTS ONLY	◼
LICENCE OF OCCUPATION	○
ORDER IN COUNCIL	OC
RESERVATION	○
CANCELLED	○
SAND & GRAVEL LAND USE PERMIT	○

NOTE: MINING RIGHTS IN PARCELS PATENTED PRIOR TO MAY 1913, VESTED IN ORIGINAL PATENTEE BY THE PUBLIC LANDS ACT, R.S.O. 1910, CHAP. 380, SEC. 43, SUBSEC. 1.

Scale 1:20 000  
GRID ZONE: 17

THE INFORMATION THAT APPEARS ON THIS MAP HAS BEEN COMPILED FROM VARIOUS SOURCES AND ACCURACY IS NOT GUARANTEED. THOSE DESIRING TO STAKE MINING CLAIMS SHOULD CONSULT WITH THE MINING RECORDER, MINISTRY OF NORTHERN DEVELOPMENT AND MINES, FOR ADDITIONAL INFORMATION ON THE STATUS OF THE LANDS SHOWN HEREON.

**TOWNSHIP**  
**SCADDING**  
M.N.R. ADMINISTRATIVE DISTRICT  
**SUDBURY**  
MINING DIVISION  
**SUDBURY**  
LAND TITLES / REGIS./RY DIVISION  
**SUDBURY**

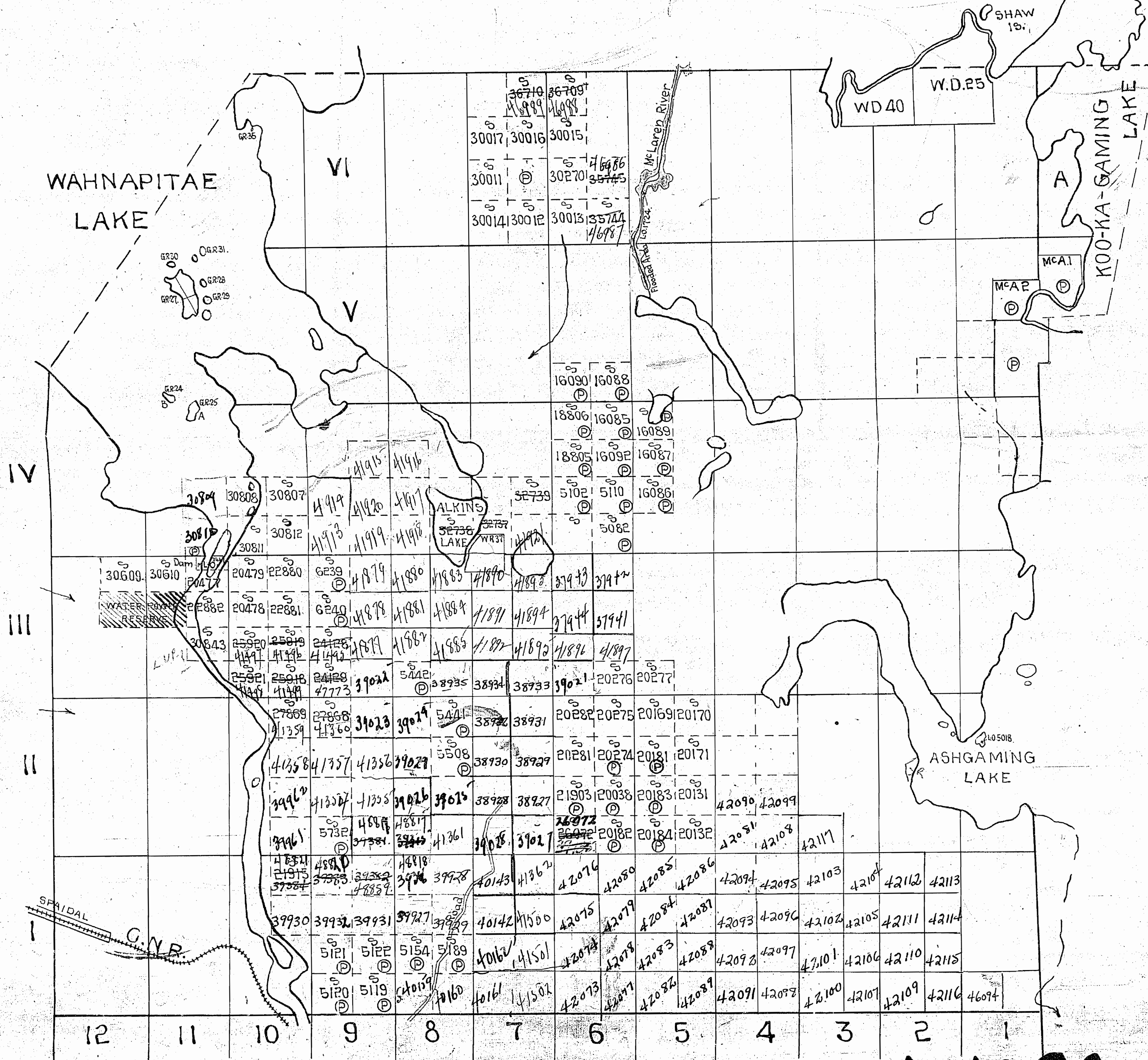
Ministry of Natural Resources  
Land Management Branch  
Ontario

DATE: NOVEMBER, 1984  
Number: **G-3056**



SUDBURY  
RECEIVED  
SEP - 7 1943  
MINING DIVISION

SCALE 40 CHAINS = 1 INCH



M 1092



Rathbun Twp. - M.1071

SUDBURY  
MINING DIV. THE TOWNSHIP  
RECEIVED  
JAN 8 1971  
A.M. 7,8,9,10,11,12,1,2,3,4,5,6 P.M.

SCADDING

DISTRICT OF  
SUDBURY

SUDBURY  
MINING DIVISION

SCALE: 1-INCH 40 CHAINS

LEGEND

PATENTED LAND	(P)
CROWN LAND SALE	C.S.
LEASES	(L)
LOCATED LAND	Loc.
LICENSE OF OCCUPATION	L.O.
MINING RIGHTS ONLY	M.R.O.
SURFACE RIGHTS ONLY	S.R.O.
ROADS	
IMPROVED ROADS	
KING'S HIGHWAYS	
RAILWAYS	
POWER LINES	
MARSH OR MUSKEG	
MINES	
CANCELLED	

NOTES

400' Surface Rights Reservation around  
all lakes and rivers.

Flooding rights along the shore of Wanapitei  
Lake and islands therein to elevation 100.5'  
reserved to H.E.P.C. - L.O. 6186. File: 43815.

Islands in Wanapitei Lake withdrawn from  
staking under Sec. A, Clause C of Mg. Act.

PLAN NO. M.1092

ONTARIO  
DEPARTMENT OF MINES  
AND NORTHERN AFFAIRS

MacLennan Twp. - M.841

Davis Twp. - M.748

Street Twp. - M.1145







Rathbun Twp. - M.1071

THE TOWNSHIP  
OF

SCADDING

DISTRICT OF  
SUDBURY

SUDBURY  
MINING DIVISION

SCALE: 1-INCH = 40 CHAINS

LEGEND

PATENTED LAND	• or P
CROWN LAND SALE	C.S.
LEASES	L
LOCATED LAND	Loc.
LICENSE OF OCCUPATION	L.O.
MINING RIGHTS ONLY	M.R.O.
SURFACE RIGHTS ONLY	S.R.O.
ROADS	—
IMPROVED ROADS	—
KING'S HIGHWAYS	—
RAILWAYS	—
POWER LINES	—
MARSH OR MUSKEG	—
MINES	—
CANCELLED	—
PATENTED S.R.O.	—

NOTES


400' Surface Rights Reservation along  
the shores of all lakes and rivers.

Flooding rights along the shore of Wanapitei  
Lake and islands therein to elevation 100.5'  
reserved to H.E.P.C. - L.O. 6186. File: 43815.

Islands in Wanapitei Lake withdrawn from  
staking under Sec. 38(c) R.S.O. 1970 of Mining Act.

LAND UNDER LAKE WANAPITEI WITHDRAWN  
FROM STAKING NOV. 16/76

C.L.M. 90  
OPEN OCT. 17/77  
ONT. GAZETTE  
OCT. 1/77.



SCADDING

PLAN NO. M.1092

ONTARIO  
MINISTRY OF NATURAL RESOURCES  
SURVEYS AND MAPPING BRANCH

MacLennan Twp. - M.841

Davis Twp. - M.748

Street Twp. - M.1145



G-3028

SCADDING TWP

I-3028

**MAP SYMBOLS**

Aerial Catenary	Pipeline
Boundary	Railroad
International	Single Track
Disturbance	Double Track
Approximate	Approximate
Lat. Convention	Road
Approximate	Highway, County
Port Boundary	Township
Bridge	Water Course of doubtful
Point, Railroad	Water Course (approximate)
Building	Trail, Bush Road
Chimney	(fence, alley)
Cliff, Pit, Pile	Double line river
Contours	with multiple rapids
Intermittent	Double line river
Approximate	with multiple rapids
Depression	Reservoir
Control Points	River, Stream, Canal
Approximate	Approximate
Vertical	Approximate
Culvert	Rock
Falls	Spot Elevation
Double line river	(lake elevation) 500.0
Fence, Hedge, Wall	Transmission Line
Feature Outline	Pole
(Construction features)	Tower
45.5	Tunnel
Flooded Land	Utility Pole
Lock	Wharf, Dock, Pier
Marsh or Swamp	Wooded Area
Moat	
Mine Head Frame	
Outcrop	

**AREAS WITHDRAWN FROM DISPOSITION**

M.R.O. - MINING RIGHTS ONLY				
S.R.O. - SURFACE RIGHTS ONLY				
M.R.S. - MINING AND SURFACE RIGHTS				
Description	Order No.	Date	Disposition	File
CHOWN RES.			S.R.O.	

**ANNULMENT**

THE SUBDIVISION OF THE TOWNSHIP OF SCADDING INTO LOTS AND CONCESSIONS WAS PARTIALLY ANNULLED 16 SEPT, 1953

**NOTES**

Mining Rights of the land and land under the waters of Wanapitei Lake are withdrawn from staking out, under Sec 43 of the Mining Act, Order No. 67776, dated Nov 17, 1956. File 7595-9

Flooding rights along the shore of Wanapitei Lake and islands therein to elevation 100.5' reserved to H.E.C. - L.O. 6186 File 43815

Islands in Wanapitei Lake withdrawn from staking under Sec 38 (c) R.S.O. 1970 of Mining Act.




**LEGEND**

HIGHWAY AND ROUTE No.	
OTHER ROADS	
TRAILS	
SURVEYED LINES:	
TOWNSHIPS, BASE LINES, ETC.	
UNDEVELOPED LINES	
LOT LINES	
PARCELS BOUNDARY	
MINING CLAIMS ETC.	
RAILWAY AND RIGHT OF WAY	
UTILITY LINES	
NON-PERENNIAL STREAM	
FLOODING OR FLOODING RIGHTS	
SUBDIVISION OR COMPOSITE PLAN	
RESERVATIONS	
ORIGINAL SHORELINE	
MARSH OR MUSKEG	
MINES	
TRAVERSE MONUMENT	


**DISPOSITION OF CROWN LANDS**

TYPE OF DOCUMENT	SYMBOL
PATENT, SURFACE & MINING RIGHTS	
" SURFACE RIGHTS ONLY	
" MINING RIGHTS ONLY	
LEASE, SURFACE & MINING RIGHTS	
" SURFACE RIGHTS ONLY	
" MINING RIGHTS ONLY	
LICENSE OF OCCUPATION	
LICENSE OF OCCUPATION	
ORDER IN COUNCIL	
RECREATION	
CANCELLED	
SAND & GRAVEL	
LAND USE PERMIT	

NOTE: MINING RIGHTS IN PARCELS PATENTED PRIOR TO MAY 1912, VESTED IN ORIGINAL PATENTEE BY THE PUBLIC LANDS ACT, R.S.O. 1970, CHAP. 380, SEC. 62, SUBSEC. 1.



SCALE 1:20 000  
GRID ZONE: 17



THE INFORMATION THAT APPEARS ON THIS MAP HAS BEEN COMPILED FROM VARIOUS SOURCES, AND ACCURACY IS NOT GUARANTEED. THOSE WISHING TO STAKE MINING CLAIMS SHOULD CONSULT WITH THE MINING RECORDER, MINISTRY OF NORTHERN DEVELOPMENT AND MINES, FOR ADDITIONAL INFORMATION ON THE STATUS OF THE LANDS SHOWN HEREON.

**TOWNSHIP**

**SCADDING**

M.N.R. ADMINISTRATIVE DISTRICT

**SUDBURY**

MINING DIVISION

**SUDBURY**

LAND TITLES / REGISTRY DIVISION

**SUDBURY**

Ministry of Natural Resources

Land Management Branch

Date: NOVEMBER, 1984

Number: **G-3056**

G-3028

SCADDING TWP

I-3028



**MAP SYMBOLS**

Aerial Cableway	Pipeline
Boundary	Railroad
Contour	Double Track
Drainage	Abandoned
Electricity	Turbine
Highway	Highway, County
Interpretation	Interpretation
Lot, Concession	Lot, Concession
Map Boundary	Map Boundary
Bridge	Bridge
Building	Building
Chimney	Chimney
Cliff, Pit, Pile	Cliff, Pit, Pile
Contours	Contours
Interpretation	Interpretation
Approximate	Approximate
Depression	Depression
Control Points	Control Points
Surveyed	Surveyed
Culvert	Culvert
Falls	Falls
Double line river	Double line river
Fence, Hedge, Wall	Fence, Hedge, Wall
Feature Outline	Feature Outline
Flooded Land	Flooded Land
Lock	Lock
Marsh or Swamp	Marsh or Swamp
Moat	Moat
Mine Head Frame	Mine Head Frame
Outcrop	Outcrop

**AREAS WITHDRAWN FROM DISPOSITION**

Description	Order No.	Date	Disposition	File
M.R.O. - MINING RIGHTS ONLY				
S.R.O. - SURFACE RIGHTS ONLY				
M.A.S. - MINING AND SURFACE RIGHTS				

© C.A.M.W. RES. S.R.O.

**ANNULMENT**

THE SUBDIVISION OF THE TOWNSHIP OF SCADDING INTO LOTS AND CONCESSIONS WAS PARTIALLY ANNULLED 16 SEPT, 1953

**NOTES**

Mining Rights of the land and land under the waters of Wanapitei Lake are withdrawn from staking out under Sec. 43 of the Mining Act, Order No. 677/75, dated Nov. 17, 1976. File 7235-9.

Flooding rights along the shore of Wanapitei Lake and islands therein to elevation 100.5' reserved to H.E.P.C. - L.O. 6186 File 43815

Islands in Wanapitei Lake withdrawn from staking under Sec. 38 (c) R.S.O. 1970 of Mining Act.

A.P. 12021 EXPIRY MAY 31/99





**MAP SYMBOLOLOGY**

<p><b>Aerial Corridor</b></p> <p><b>Boundary</b></p> <p><b>Contour</b></p> <p><b>Distance</b></p> <p><b>Approximate</b></p> <p><b>Lot, Concession</b></p> <p><b>Post Boundary</b></p> <p><b>Bridge</b></p> <p><b>Building</b></p> <p><b>Chimney</b></p> <p><b>Cliff, Pit, Pile</b></p> <p><b>Contours</b></p> <p><b>Interpreted</b></p> <p><b>Approximate</b></p> <p><b>Discharge</b></p> <p><b>Control Points</b></p> <p><b>Horizontal</b></p> <p><b>Vertical</b></p> <p><b>Culvert</b></p> <p><b>Falls</b></p> <p><b>Double line river</b></p> <p><b>Fence, Hedge, Wall</b></p> <p><b>Feature Outline</b></p> <p><b>Flooded Land</b></p> <p><b>Lock</b></p> <p><b>Marsh or Swamp</b></p> <p><b>Mast</b></p> <p><b>Mine Head Frame</b></p> <p><b>Outcrop</b></p>	<p><b>Pipeline</b></p> <p><b>Railroad</b></p> <p><b>Single Track</b></p> <p><b>Double Track</b></p> <p><b>Abandoned</b></p> <p><b>Public Road</b></p> <p><b>Highway, County</b></p> <p><b>Yankee</b></p> <p><b>Access (road of doubtful existence or significant driveway)</b></p> <p><b>Trail, Back Road</b></p> <p><b>Rapids</b></p> <p><b>Double line river with multiple rapids</b></p> <p><b>Double line river with multiple rapids</b></p> <p><b>Reservoir</b></p> <p><b>River, Stream, Canal</b></p> <p><b>Approximate</b></p> <p><b>Direction of flow</b></p> <p><b>Rock</b></p> <p><b>Scour</b></p> <p><b>Shoal</b></p> <p><b>Spot Elevation</b></p> <p><b>Direction of flow</b></p> <p><b>Tower</b></p> <p><b>Transmission Line</b></p> <p><b>Pier</b></p> <p><b>Tunnel</b></p> <p><b>Utility Poles</b></p> <p><b>Wharf, Dock, Pier</b></p> <p><b>Wooded Area</b></p>
---	---

**AREAS WITHDRAWN FROM DISPOSITION**

M.R.O. - MINING RIGHTS ONLY  
S.R.O. - SURFACE RIGHTS ONLY  
M.+S. - MINING AND SURFACE RIGHTS

Description	Order No.	Date	Disposition	File
1. CROWN RES.			S.R.O.	

**ANNULMENT**

THE SUBDIVISION OF THE TOWNSHIP OF SCADDING INTO LOTS AND CONCESSIONS WAS PARTIALLY ANNULLED IN SEPT. 1953

**NOTES**

"Mining" Rights of the land and land under the waters of Wanapitei Lake are WITHDRAWN from staking out under Sec. 43 of the Mining Act, Order No. 6776, dated Nov. 17, 1976. File 755-753

Flooding rights along the shore of Wanapitei Lake and islands therein to elevation 100.5' reserved to H.E.P.C. - L.O. 6186. File: 43815

Islands in Wanapitei Lake withdrawn from staking under Sec. 38(c) R.S.O. 1970 of Mining Act.

PLAN A.P.13831 EXPIRY MAY 31/99



**LEGEND**

HIGHWAY AND ROUTES  
OTHER ROADS  
(TRAILS)  
SURVEYED LINES  
TOWNSHIP, BASE LINES, ETC.  
LOSING MINING CLAIMS, PARCELS, ETC.  
UNSURVEYED LINES  
"LOT LINES"  
PARCEL BOUNDARY  
MINING CLAIMS, ETC.  
RAILWAY AND RIGHT OF WAY  
UTILITY LINES  
NON-PERMANENT STREAM  
FLOODING OR FLOODING RIGHTS  
SUBDIVISION OR COMPOSITE PLAN  
RESERVATIONS  
ORIGINAL SHORELINE  
MARSH OR MUSKEG  
MINES  
TRAVERSE MONUMENT

**DISPOSITION OF CROWN LANDS**

TYPE OF DOCUMENT	SYMBOL
PATENT, SURFACE & MINING RIGHTS	●
"SURFACE RIGHTS ONLY"	○
"MINING RIGHTS ONLY"	○
LEASE, SURFACE & MINING RIGHTS	○
"SURFACE RIGHTS ONLY"	○
"MINING RIGHTS ONLY"	○
LICENCE OF OCCUPATION	○
ORDER-IN-COUNCIL	○
RESERVATION	○
CANCELLED	○
SAND & GRAVEL	○
LAND USE PERMIT	○

NOTE: MINING RIGHTS IN PARCELS PATENTED PRIOR TO MAY 1913, VESTED IN ORIGINAL PATENTEES BY THE PUBLIC LANDS ACT, R.S.O. 1970, CHAP. 380, SEC. 63, SUBSEC. 1.

Scale: 1:20 000  
GRID ZONE: 17

**DATE OF ISSUE**  
JUN 22 1998  
PROVINCIAL RECORDING  
OFFICE - SUDBURY

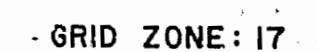
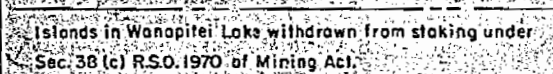
THE INFORMATION THAT APPEARS ON THIS MAP HAS BEEN COMPILED FROM VARIOUS SOURCES, AND ACCURACY IS NOT GUARANTEED. THOSE WISHING TO STAKE MINING CLAIMS SHOULD CONSULT WITH THE MINING RECORDER, MINISTRY OF NORTHERN DEVELOPMENT AND MINES, FOR ADDITIONAL INFORMATION ON THE STATUS OF THE LANDS SHOWN HEREON.

**TOWNSHIP**  
**SCADDING**  
MIN. & ADMINISTRATIVE DISTRICT  
**SUDBURY**  
MINING DIVISION  
**SUDBURY**  
LAND TITLES / REGISTRY DIVISION  
**SUDBURY**

Ministry of Natural Resources  
Ontario  
Ministry of Northern Development and Mines  
Sudbury

PLAN A.P.13831 EXPIRY MAY 31/99  
6-3056





Date NOVEMBER, 1984	Number G-3056
---------------------	---------------









**MAP SYMBOLS**

Aerial Cableway	Pipeline
Boundary	Railroad
International	Single Track
Provincial	Double Track
District, Township	Abandoned
Indian Reserve	Turbine
Approximate	Road
Lot, Concession	Highway, County
Approximate	Township
Prop. Boundary	Access (road of doubtful
Bridge	significance)
Rock, Railroad	Trail, Back Road
Building	(not shown)
Chimney	Reservoir
Cliff, Pit, Pile	River, Stream, Canal
Contours	Approximate
Interpretation	Direction of Flow
Approximate	Spot Elevation
Depression	(not shown)
Control Points	Rock
Horizontal	Significant
Vertical	Shoal
Culvert	Spot Elevation
Falls	(not shown)
Double line river	Tower
Fence, Hedge, Wall	Transmission Line
Feature Outline	Pole
(not shown)	Pylon
Flooded Land	Tunnel
Lock	Utility Poles
Marsh or Swamp	Wharf, Dock, Pier
Wast	Wooded Area
Mine Head Frame	
Outcrop	

**AREAS WITHDRAWN FROM DISPOSITION**

Description	Order No.	Date	Disposition	File
M.R.O. - MINING RIGHTS ONLY				
S.R.O. - SURFACE RIGHTS ONLY				
M.+S. - MINING AND SURFACE RIGHTS				
CROWN RES.				

**ANNULMENT**

THE SUBDIVISION OF THE TOWNSHIP OF SCADDING INTO LOTS AND CONCESSIONS WAS PARTIALLY ANNULLED 16 SEPT, 1953

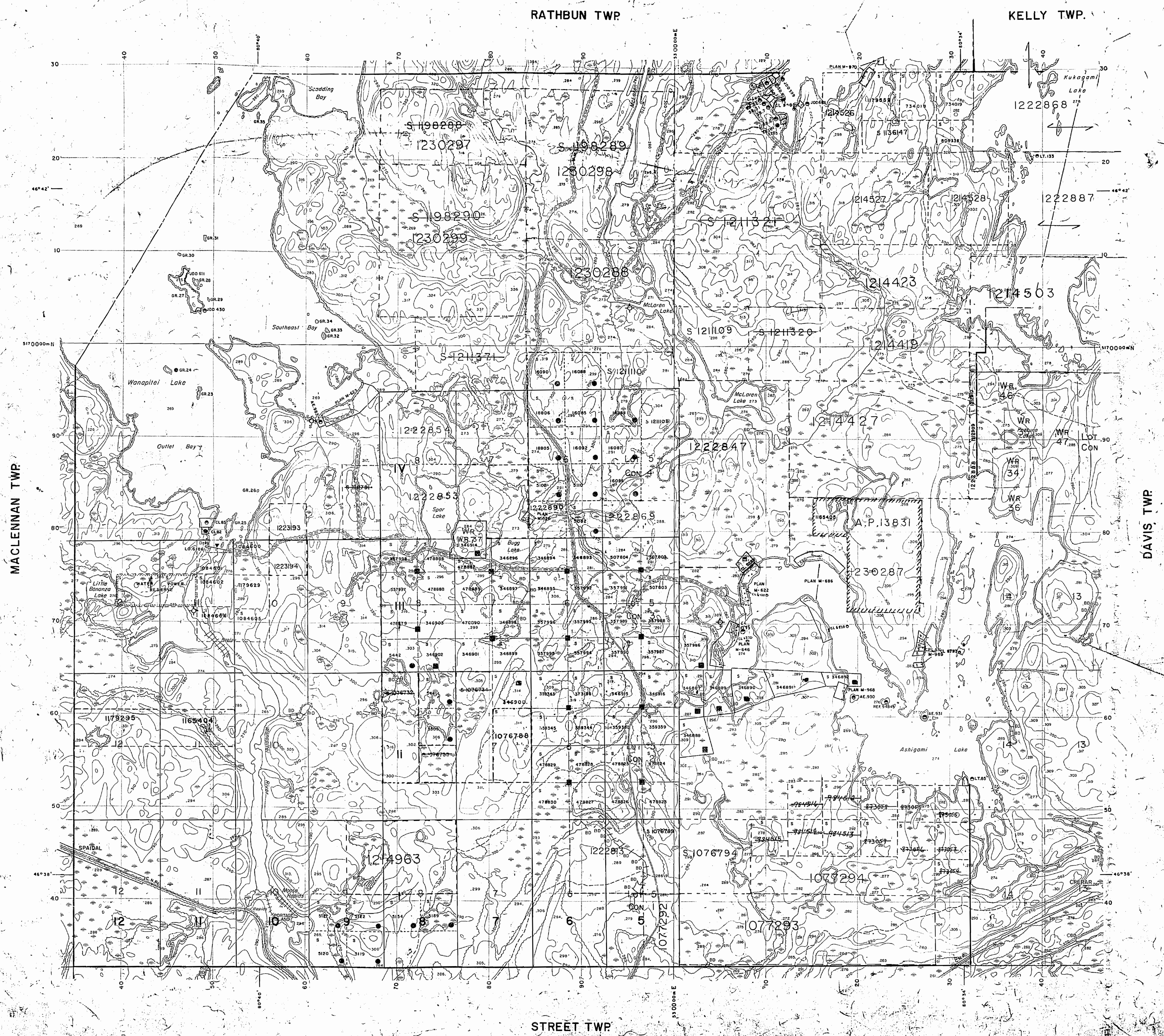
**NOTES**

Mining Rights of the land and land under the waters of Wanapitei Lake are WITHDRAWN from staking out under Sec. 43 of the Mining Act, Order No. 577/76, dated Nov. 17, 1976.

Flooding rights along the shore of Wanapitei Lake and islands therein to elevation 100.5' reserved to H.E.P.C. - L.O. 6186 File: 43815

Islands in Wanapitei Lake withdrawn from staking under Sec. 38 (c) R.S.O. 1970 of Mining Act.

A.P.13831 EXPIRY MAY 31/79



**LEGEND**

HIGHWAY AND ROUTE No.

OTHER ROADS

TRAILS

SURVEYED LINES:

TOWNSHIPS, BASE LINES, ETC.

LOTS, MINING CLAIMS, PARCELS, ETC.

UNSURVEYED LINES:

PARCEL BOUNDARY

MINING CLAIMS ETC.

RAILWAY AND RIGHT OF WAY

UTILITY LINES

NON-PERENNIAL STREAM

FLOODING OR FLOODING RIGHTS

SUBDIVISION OR COMPOSITE PLAN

RESERVATIONS

ORIGINAL SHORELINE

MARSH OR MUSKEG


MINES

TRAVERSE MONUMENT

**DISPOSITION OF CROWN LANDS**

TYPE OF DOCUMENT	SYMBOL
PATENT, SURFACE & MINING RIGHTS	●
" SURFACE RIGHTS ONLY	○
" MINING RIGHTS ONLY	○
LEASE, SURFACE & MINING RIGHTS	■
" SURFACE RIGHTS ONLY	■
" MINING RIGHTS ONLY	■
LICENCE OF OCCUPATION	○
ORDER-IN-COUNCIL	○
RESERVATION	○
CANCELLED	○
SAND & GRAVEL	○
LAND USE PERMIT	○

NOTE: MINING RIGHTS IN PARCELS PATENTED PRIOR TO MAY 1912, VESTED IN ORIGINAL PATENTEES BY THE PUBLIC LANDS ACT, R.S.O. 1970, CHAP. 380, SEC. 63, SUBSEC. 1.



SCALE: 1:20 000

GRID ZONE: 17

**DATE OF ISSUE**

JUN 19, 1988

PROVINCIAL RECORDING OFFICE - SUDBURY

THE INFORMATION THAT APPEARS ON THIS MAP HAS BEEN COMPILED FROM VARIOUS SOURCES, AND ACCURACY IS NOT GUARANTEED. THOSE WISHING TO STAKE MINING CLAIMS SHOULD CONSULT WITH THE MINING RECORDER, MINISTRY OF NORTHERN DEVELOPMENT AND MINES, FOR ADDITIONAL INFORMATION ON THE STATUS OF THE LANDS SHOWN HEREON.

**TOWNSHIP**

**SCADDING**

MIN. & ADMINISTRATIVE DISTRICT

**SUDBURY**

MINING DIVISION

**SUDBURY**

LAND TITLES / REGISTRY DIVISION

**SUDBURY**

Ministry of Natural Resources

Ontario

NOVEMBER 1988

6-3056



1092

Rathbun Twp. - M.1071

THE TOWNSHIP  
OF

SCADDING

DISTRICT OF  
SUDBURYSUDBURY  
MINING DIVISION

SCALE: 1-INCH 40 CHAINS

## LEGEND

PATENTED LAND	(P)
CROWN LAND SALE	C.S.
LEASES	(L)
LOCATED LAND	L.O.
LICENSE OF OCCUPATION	L.O.
MINING RIGHTS ONLY	M.R.O.
SURFACE RIGHTS ONLY	S.R.O.
ROADS	—
IMPROVED ROADS	—
KING'S HIGHWAYS	—
RAILWAYS	—
POWER LINES	—
MARSH OR MUSKEG	—
MINES	—
CANCELLED	—

## NOTES

400' Surface Rights Reservation around  
all lakes and rivers

Flooding rights along the shore of Wanapitei  
Lake and islands therein to elevation 100.5'  
reserved to H.E.P.C. - L.O. 6186. File: 43815.

Islands in Wanapitei Lake withdrawn from  
staking under Sec. A, Clause C of Mg. Act.

PLAN NO. M.1092

DEPARTMENT OF MINES

— ONTARIO —

MacLennan Twp. - M.841

IV

III

II

I

12

11

10

9

8

7

6

5

4

3

2

1

0

0

0

0

0

0

0

0

0

0

0

0

0

0

0

0

0

0

0

0

0

0

0

0

0

0

0

0

0

0

0

0

0

0

0

0

0

0

0

0

0

0

0

0

0

0

0

0

0

0

0

0

0

0

0

0

0

0

0

0

0

0

0

0

0

0

0

0

0

0

0

0

0

0

0

0

0

0

0

0

0

0

0

0

0

0

0

0

0

0

0

0

0

0

0

0

0

0

0

0

0

0

0

0

0

0

0

0

0

0

0

0

0

0

0

0

0

0

0

0

0

0

0

0

0

0

0

0

0

0

0

0

0

0

0

0

0

0

0

0

0

0

0

0

0

0

0

0

0

0

0

0

0

0

0

0

0

0

0

0

0

0

0

0

0

0

0

0

0

0

0

0

0

0

0

0

0

0

0

0

0

0

0

0

0

0

0

0

0

0

0

0

0

0

0

0

0

0

0

0

0

0

0

0

0

0

0

0

0

0

0

0

0

0

0

0

0

0

0

0

0

0

0

0

0

0

0

0

0

0

0

0

0

0

0

0

0

0

0

0

0

0

0

0

0

0

0

0

0

0

0

0

0

0

0

0

0

0

0

0

0

0

0

0

0

0

0

0

0

0

0

0

0

0

0

0

0

0

0

0

0

0

0

0

0

0

0

0

0

0

0

0

0

0

0

0

0

0

0

0

0

0

0

0

0

0

0

0

0

0

0

0

0

0

0

0

0

0

0

0

0

0

0

0

0

0

0

0





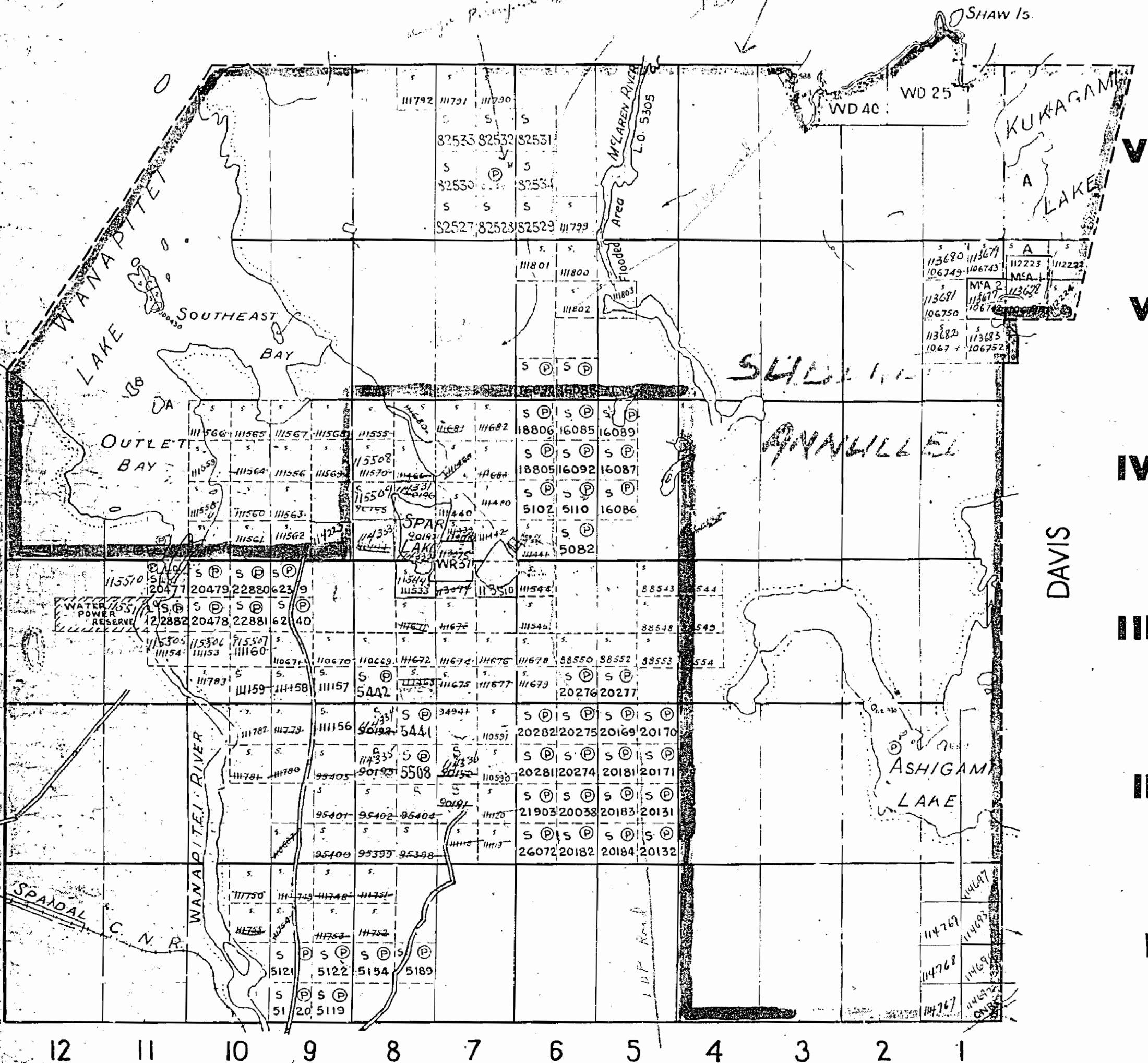


SCADDING TWP

1092

RATHBUN

STREET

THE TOWNSHIP  
OF**SCADDING**DISTRICT OF SUDBURY  
SUDBURY MINING  
DIVISION

SCALE: 1 INCH TO 40 CHAINS

**LEGEND**

PATENTED LAND (P)  
CROWN LAND SALE (S)  
LICENSE OF OCCUPATION (LO)  
LOCATED LAND (Loc)  
ROADS  
RAILWAYS

**NOTES**

Reserve flooding rights along the shore of Wapipite Lake and islands therein to the elevation of crest of Dam at the outlet of the Lake.

Island in Wapipite Lake withdrawn from staking under Mg. Act.

NE 1/4 S 1/2 T 16 Con H  
Red Rock mine

**M1092**DEPARTMENT OF MINES  
—ONTARIO—SUDBURY  
RECEIVED

DEC 30 1959

400' RESERVE AROUND ALL LAKES AND RIVERS  
TO DEPT. OF LANDS AND FORESTS



**MAP SYMBOLS**

<b>Aerial Cableway</b>	<b>Pipeline</b>
<b>Boundary</b>	<b>Railroad</b>
<b>Contour</b>	<b>Single Track</b>
<b>District, Township</b>	<b>Double Track</b>
<b>Indian Reserve</b>	<b>Standard</b>
<b>Approach</b>	<b>Standard</b>
<b>Levee, Causeway</b>	<b>Standard</b>
<b>Approach</b>	<b>Standard</b>
<b>Rock Quarry</b>	<b>Standard</b>
<b>Bridge</b>	<b>Standard</b>
<b>Water, Stream</b>	<b>Standard</b>
<b>Building</b>	<b>Standard</b>
<b>Chimney</b>	<b>Standard</b>
<b>Cliff, Pit, Pile</b>	<b>Standard</b>
<b>Contours</b>	<b>Standard</b>
<b>Interpretation</b>	<b>Standard</b>
<b>Approximate</b>	<b>Standard</b>
<b>Threatened</b>	<b>Standard</b>
<b>Control Points</b>	<b>Standard</b>
<b>Horizontal</b>	<b>Standard</b>
<b>Vertical</b>	<b>Standard</b>
<b>Culvert</b>	<b>Standard</b>
<b>Falls</b>	<b>Standard</b>
<b>Water, River</b>	<b>Standard</b>
<b>Fence, Hedge, Wall</b>	<b>Standard</b>
<b>Feature Outline</b>	<b>Standard</b>
<b>Contour Interval</b>	<b>Standard</b>
<b>Flooded Land</b>	<b>Standard</b>
<b>Lock</b>	<b>Standard</b>
<b>Marsh or Swamp</b>	<b>Standard</b>
<b>Mud</b>	<b>Standard</b>
<b>Mine Head Frame</b>	<b>Standard</b>
<b>Outcrop</b>	<b>Standard</b>

**AREAS WITHDRAWN FROM DISPOSITION**

Description	Order No.	Date	Disposition	File
CROWN RES.			S. R. O.	

**ANNULMENT**

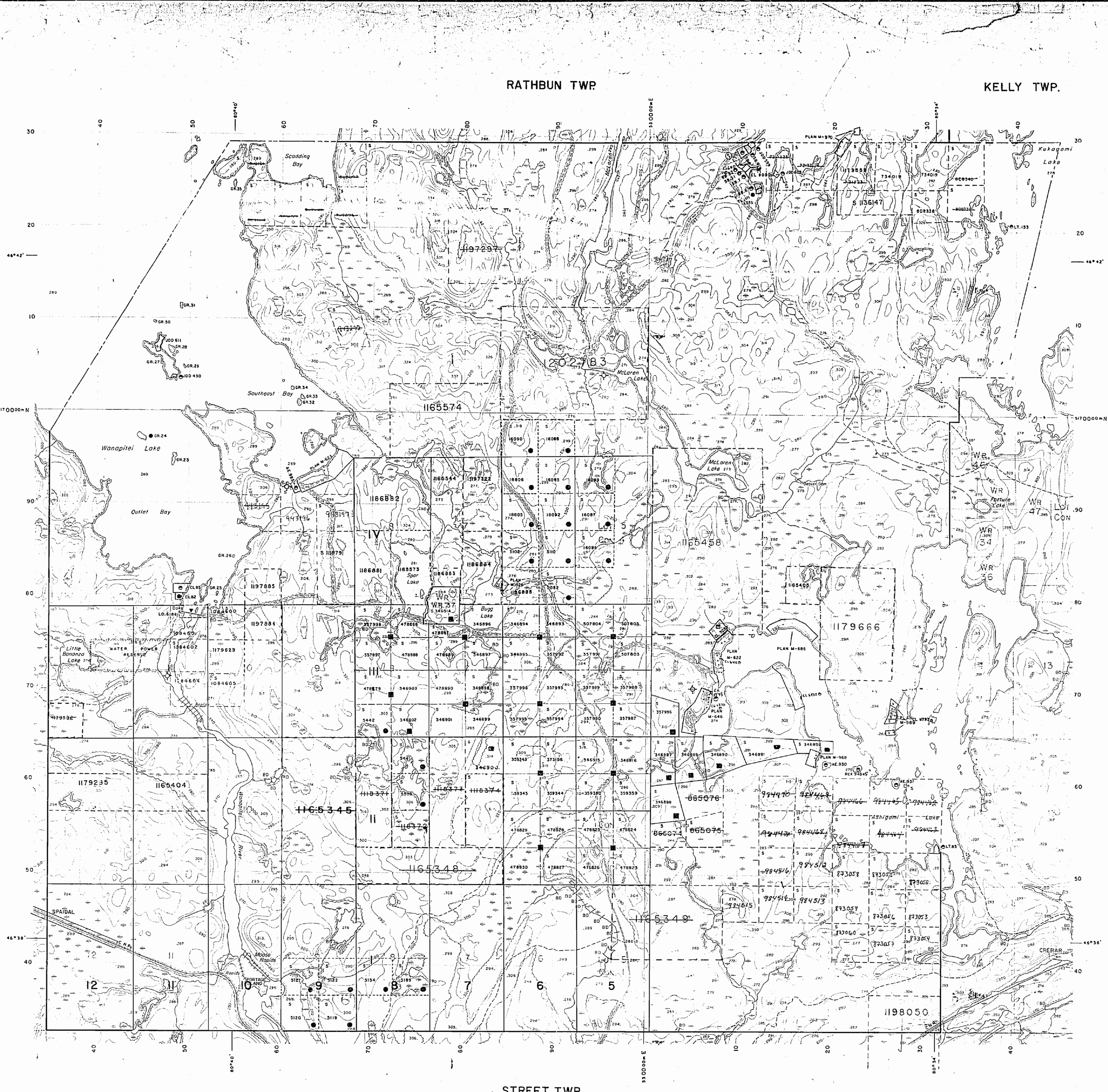
THE SUBDIVISION OF THE TOWNSHIP OF SCADDING INTO LOTS AND CONCESSIONS WAS PARTIALLY ANNULLED 16 SEPT. 1955

**NOTES**

Mining Rights of the land and land under the waters of Wapopite Lake are WITHDRAWN from staking out, under Sec 43 of the Mining Act, Order No 677/74, dated Nov 17, 1976. File 75-1-3

Flooding rights along the shore of Wapopite Lake and islands therein to elevation 100.5' reserved to H.E.P.C. - L.O. 5186 File: 43815

Islands in Wapopite Lake withdrawn from staking under Sec 38(c) M.S.O. 1970 of Mining Act.





1092

RATHBUN

*East to Subd 1  
400' from  
Twp line*

*Old*

THE TOWNSHIP  
OF

**SCADDING**

DISTRICT OF SUDBURY  
SUDBURY MINING  
DIVISION

SCALE: 1 INCH TO 40 CHAINS

**LEGEND**

PATENTED LAND ..... (P)  
CROWN LAND SALE ..... (C)  
LICENSE OF OCCUPATION ..... (L)  
LOCATED LAND ..... (Lo)  
ROADS .....  
RAILWAYS .....

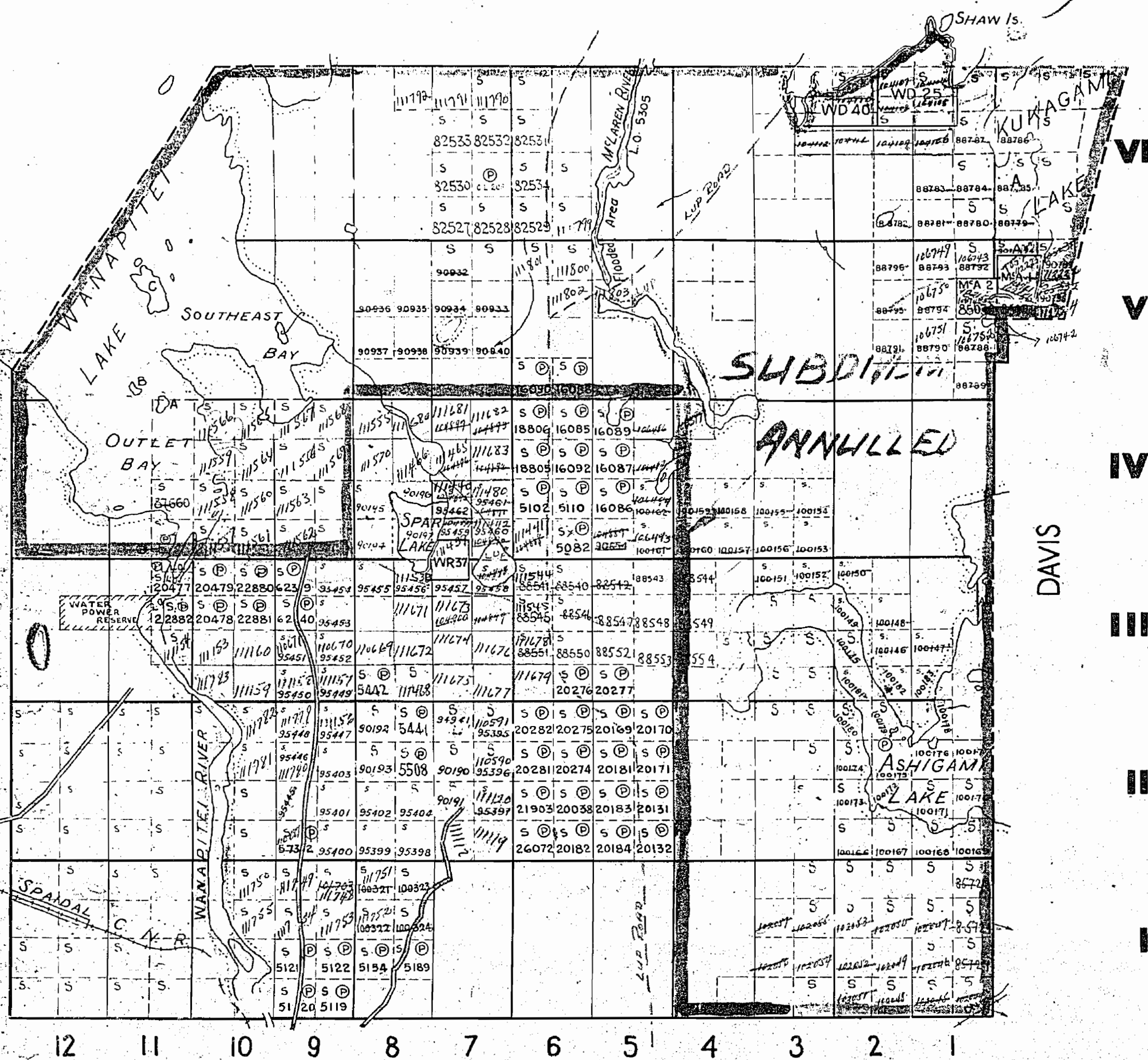
**NOTES**

Reserve flooding rights along the shore  
of Wanapitei Lake and islands therein  
to the elevation of crest of Dam at the  
outlet of the Lake.

Island in Wanapitei Lake withdrawn  
from staking under Mg. Act.

**M1092**

DEPARTMENT  
— ONT



STREET

*400' wide reservations on surface by Dept. of L. & F  
shown hereon thus*



1092

RATHBUN

THE TOWNSHIP  
OF  
**SCADDING**

DISTRICT OF SUDBURY  
SUDBURY MINING  
DIVISION

SCALE: 1 INCH TO 40 CHAINS

## LEGEND

PATENTED LAND  
CROWN LAND SALE  
LICENSE OF OCCUPATION  
LOCATED LAND  
ROADS  
RAILWAYS

Ⓟ  
Ⓢ  
LO  
Loc

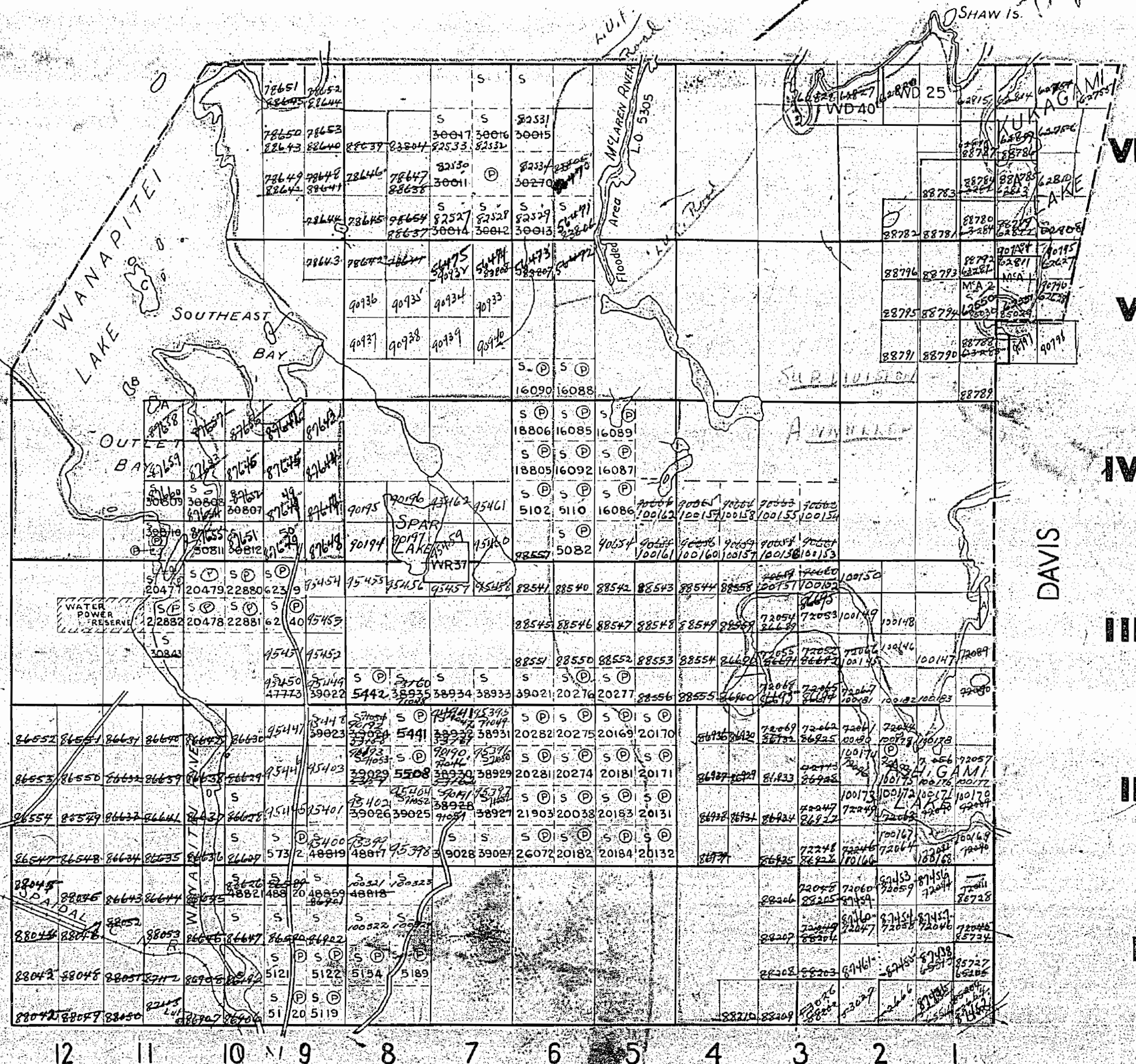
## NOTES

Reserve flooding rights along the shore of Wanapitei Lake and islands therein to the elevation of crest of Dam at the outlet of the Lake.

Island in Wanapitei Lake withdrawn from staking under Mg. Act

Sub Sect  
53  
E. 1/2

M1092



STREET



M 1092



1092

RATHBUN

THE TOWNSHIP  
OF

# SCADDING

DISTRICT OF SUDBURY  
SUDBURY MINING  
DIVISION

SCALE: 1 INCH TO 40 CHAINS

LEGEND

PATENTED LAND  
CROWN LAND SALE  
LICENSE OF OCCUPATION  
LOCATED LAND  
ROADS  
RAILWAYS

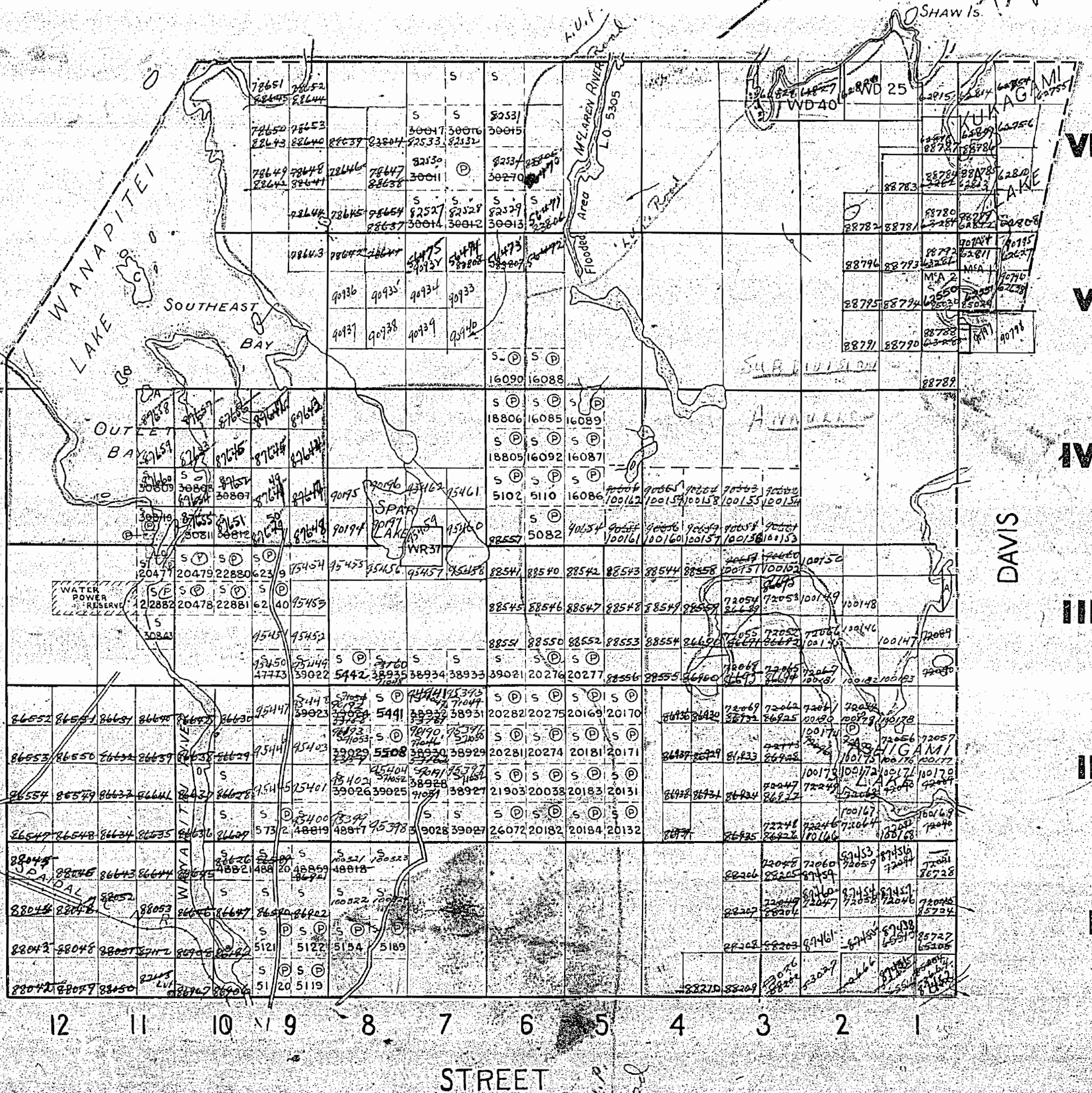
## NOTES

Reserve flooding rights along the shore of Wanapitei Lake and islands therein to the elevation of crest of Dam at the outlet of the Lake.

Island in Wanapitei Lake withdrawn  
from staking under Mlg. Act.

Sub Lect  
53  
E.  $\frac{1}{2}$

**M1092**





01-M 9V 2N106ADS

# SCADDING

SCALE: 1 INCH TO 40 CHAINS

PATENTED LAND ..... (P)  
CROWN LAND SALE ..... (S)  
LICENSE OF OCCUPATION ..... LC  
LOCATED LAND ..... Lo  
ROADS .....  
RAILWAYS .....

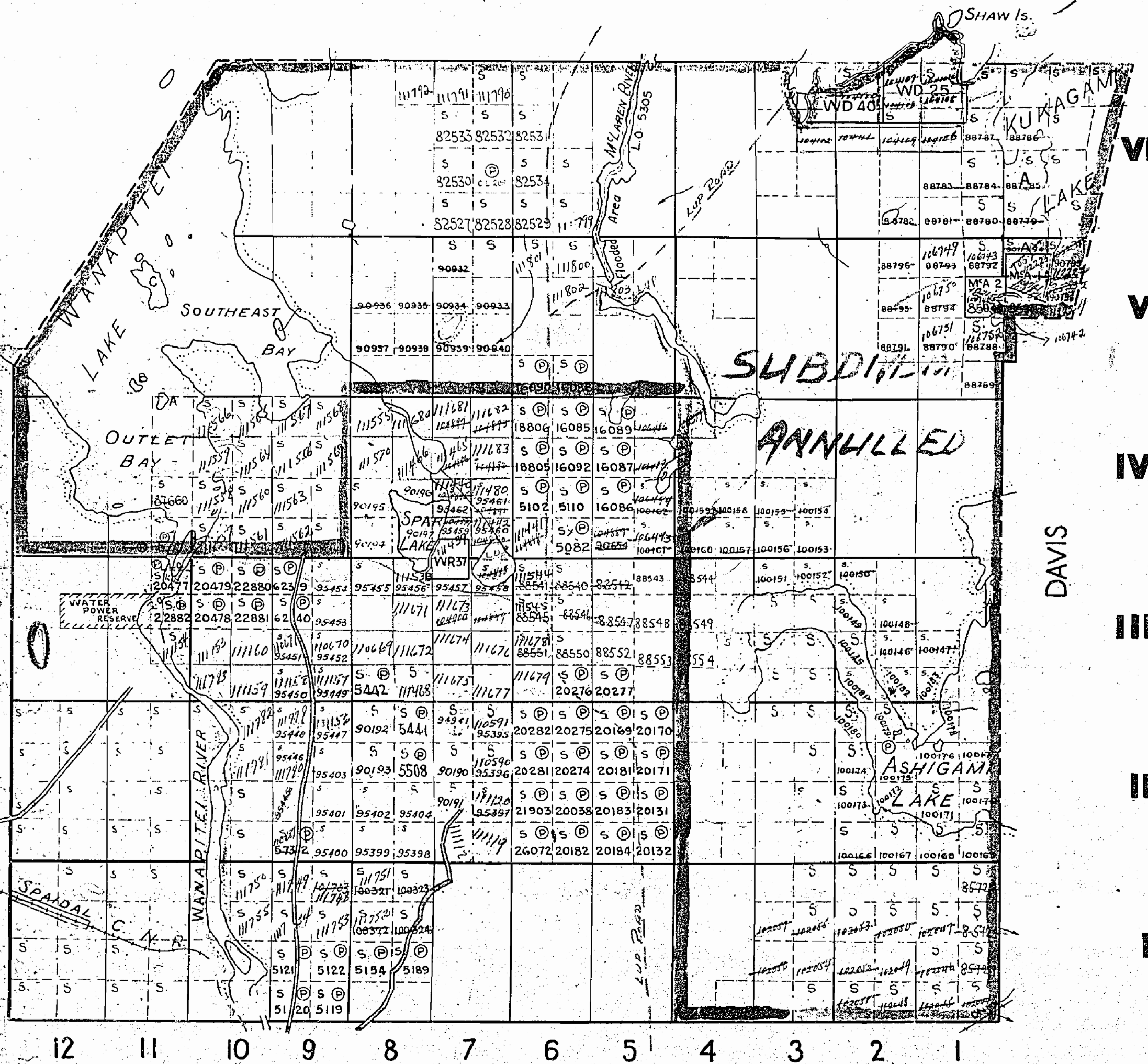
Reserve flooding rights along the shore of Wanapitei Lake and islands therein to the elevation of crest of Dam at the outlet of the Lake.

Island in Wanapitei Lake withdrawn  
from staking under Mo. Act.

**M1092**

DEPARTMENT  
—ONT

East  $\frac{1}{2}$  Sec 11  
400' from  
Twp line



8829L 88790  
SUBDIT  
ANNULLED

DAVIS

STREET

400 birds' reservations on surface by Dept. of L. & F.  
shelter hereon thus



SCADDING TWP

1092

RATHBUN

*Old*

THE TOWNSHIP  
OF  
**SCADDING**  
DISTRICT OF SUDBURY  
SUDBURY MINING  
DIVISION  
SCALE: 1 INCH TO 40 CHAINS

**LEGEND**

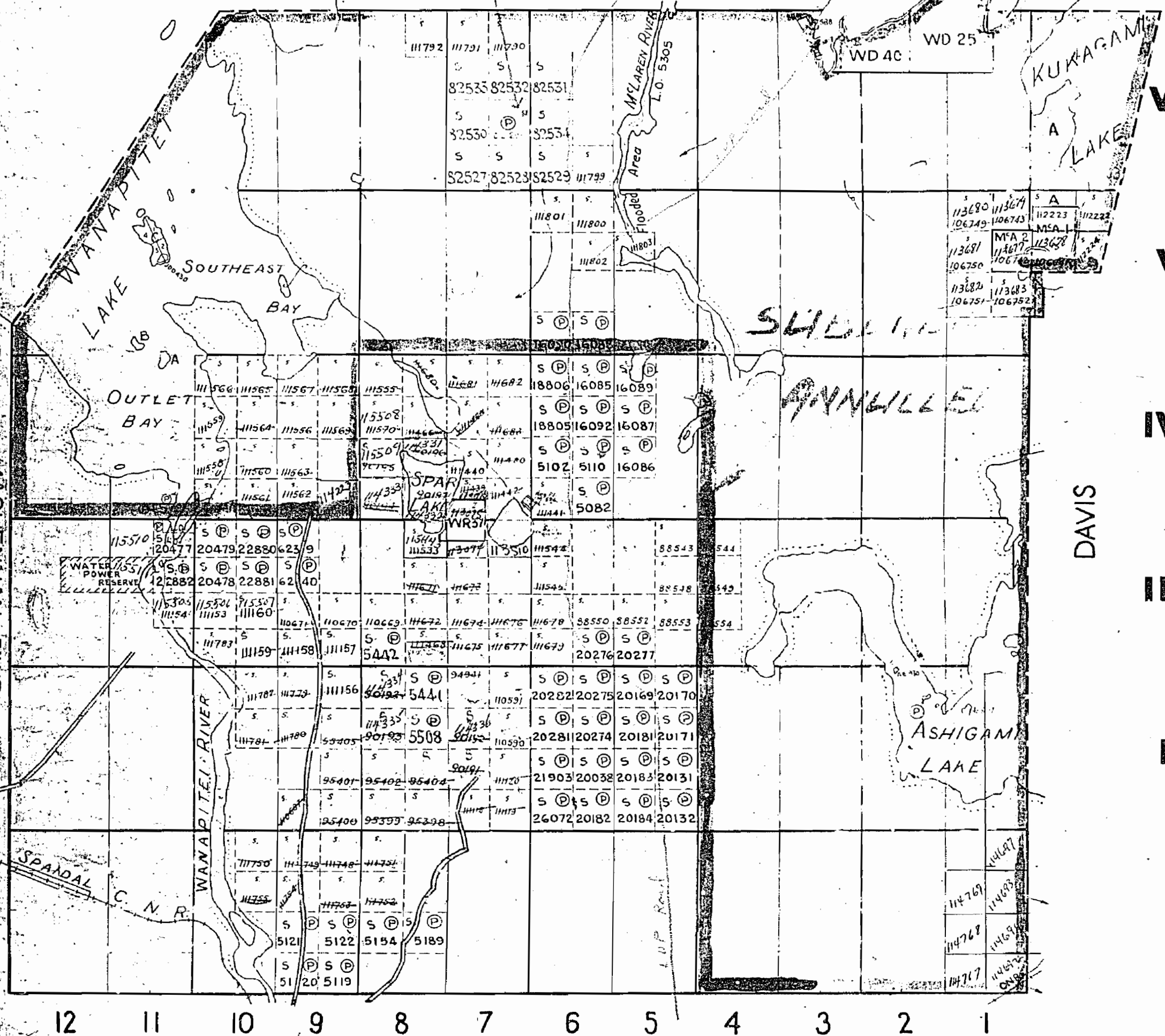
PATENTED LAND (P)  
CROWN LAND SALE (S)  
LICENSE OF OCCUPATION (LO)  
LOCATED LAND (Loc)  
ROADS  
RAILWAYS

**NOTES**

Reserve flooding rights along the shore  
of Wanapitei Lake and islands therein  
to the elevation of crest of Dam at the  
outlet of the Lake.

Island in Wanapitei Lake withdrawn  
from staking under Mp. Act.

*NE 1/4 S 1/2 Lot 6 Con 4  
Red Rock mine*



400' RESERVE AROUND ALL LAKES AND RIVERS  
TO DEPT. OF LANDS AND FORESTS

STREET

SUDBURY  
RECEIVED

DEC 30 1959

**M1092**

DEPARTMENT OF MINES  
— ONTARIO —



1092

RATHBUN

THE TOWNSHIP  
OF**SCADDING**DISTRICT OF SUDBURY  
SUDBURY MINING  
DIVISION

SCALE: 1 INCH TO 40 CHAINS

**LEGEND**

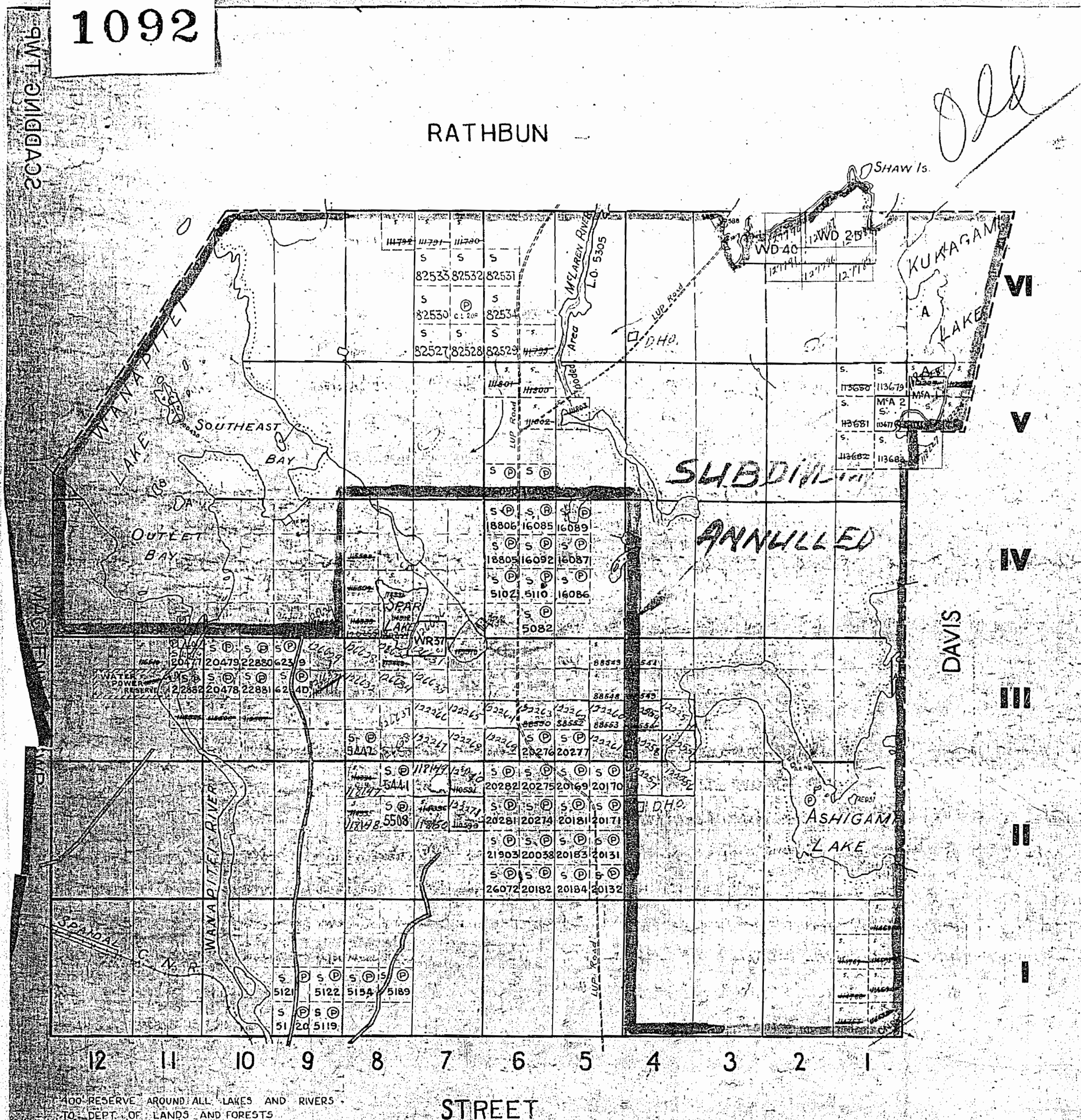
PATENTED LAND (P)  
CROWN LAND SALE (S)  
LICENSE OF OCCUPATION (LO)  
LOCATED LAND (Loc)  
ROADS  
RAILWAYS

**NOTES**

Reserve flooding rights along the shore  
of Wanapitei Lake and islands therein  
to the elevation of crest of Dam at the  
outlet of the Lake.

Island in Wanapitei Lake withdrawn  
from staking under Mo. Act

NE 1/4 of 6-4  
Red Rock Mine

**M1092**DEPARTMENT OF MINES  
— ONTARIO —



1092

RATHBUN

THE TOWNSHIP  
OF  
**SCADDING**

DISTRICT OF SUDBURY  
SUDBURY MINING  
DIVISION

SCALE: 1 INCH TO 40 CHAINS

**LEGEND**

PATENTED LAND ..... (P)  
CROWN LAND SALE ..... (S)  
LICENSE OF OCCUPATION ..... LO  
LOCATED LAND ..... Loc  
ROADS .....  
RAILWAYS .....  
VI  
V

**NOTES**

Reserve flooding rights along the shore  
of Wanapitei Lake and islands therein  
to the elevation of crest of dam at the  
outlet of the Lake.

Island in Wanapitei Lake withdrawn  
from staking under Mo. Act.

400' surface rights reservation around all lakes  
and rivers.

DAVIS

III

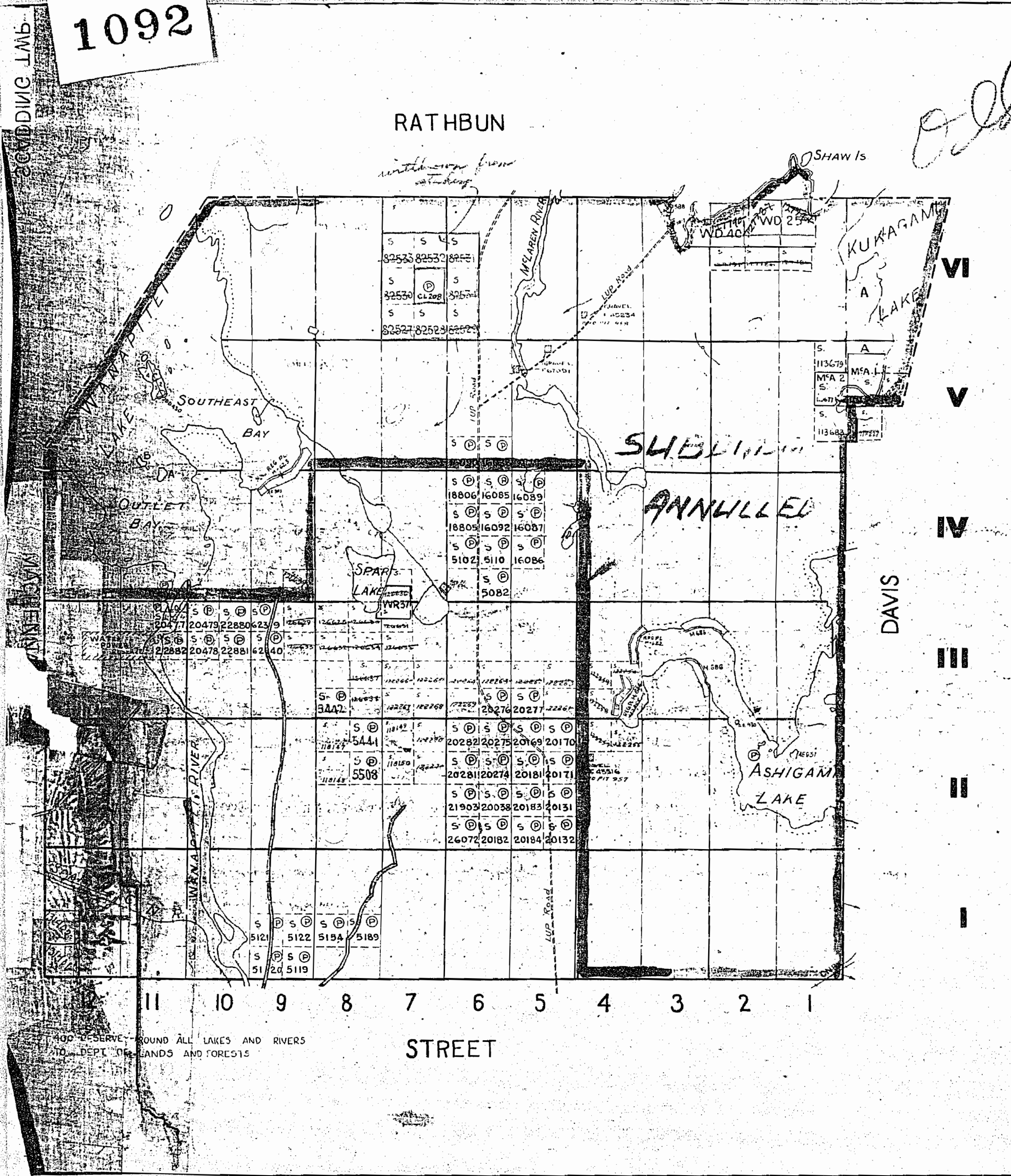
II

I

STREET

M/1092

DEPARTMENT OF MINES  
— ONTARIO —





1092

Rathbun Twp. - M.1071

THE TOWNSHIP  
OF

SCADDING

DISTRICT OF  
SUDBURY

SUDBURY  
MINING DIVISION

SCALE: 1-INCH 40 CHAINS

LEGEND

PATENTED LAND	(P)
GROWN LAND SALE	(G.S.)
LEASES	(L)
LOCATED LAND	(L.O.)
LICENSE OF OCCUPATION	(L.O.)
MINING RIGHTS ONLY	(M.R.O.)
SURFACE RIGHTS ONLY	(S.R.G.)
ROADS	(R)
IMPROVED ROADS	(I.R.)
KING'S HIGHWAYS	(K.H.)
RAILWAYS	(R.A.)
POWER LINES	(P.L.)
MARSH OR MUSKEG	(M.)
MINES	(M.)
CANCELLED	(C.)

NOTES

400' Surface Rights Reservation around  
all lakes and rivers.

Flooding rights along the shore of Wanapitei  
Lake and islands therein to elevation 100.5'  
reserved to H.E.R.C. - L.O. 6186. File: 43815.

Islands in Wanapitei Lake withdrawn from  
staking under Sec. A, Clause C of Mg. Act.

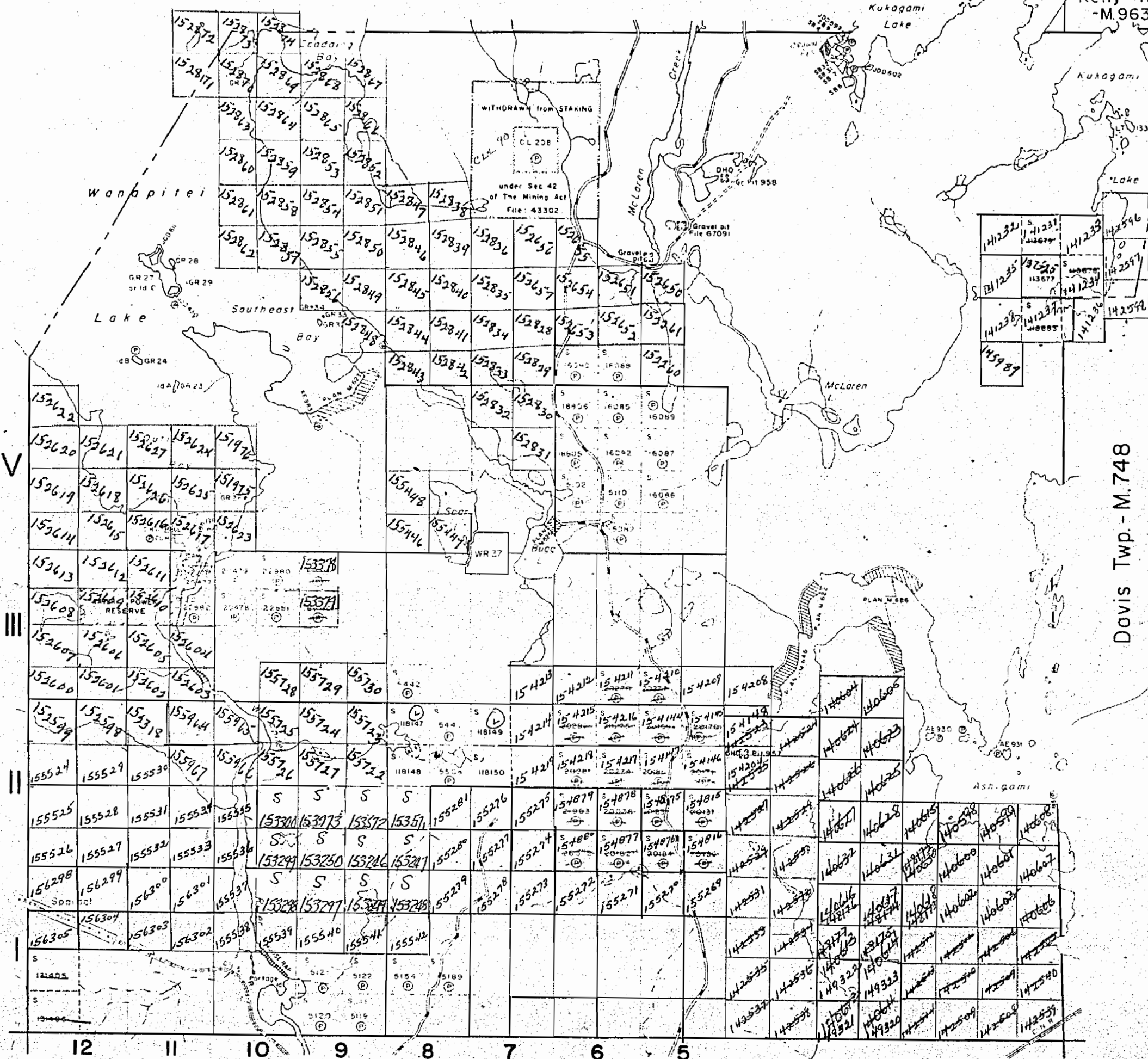
PLAN NO. M.1092

DEPARTMENT OF MINES

— ONTARIO —

MacLennan Twp. - M.841

Davis Twp. - M.748



Street Twp. - M.1145



# 1092

Rathbun Twp. - M.1071

THE TOWNSHIP  
OF

## SCADDING

DISTRICT OF  
SUDBURY

SUDBURY  
MINING DIVISION

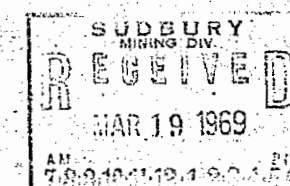
SCALE: 1-INCH 40 CHAINS

### LEGEND

PATENTED LAND	(P)
CROWN LAND SALE	C.S.
LEASES	(L)
LOCATED LAND	Loc.
LICENSE OF OCCUPATION	L.O.
MINING RIGHTS ONLY	M.R.O.
SURFACE RIGHTS ONLY	S.R.O.
ROADS	
IMPROVED ROADS	
KING'S HIGHWAYS	
RAILWAYS	
POWER LINES	
MARSH OR MUSKEG	
MINES	
CANCELLED	

### NOTES

- 400' Surface Rights Reservation around all lakes and rivers.
- Flooding rights along the shore of Wanapitei Lake and islands therein to elevation 100.5' reserved to H.E.R.C. - L.O. 6186. File: 43815.
- Islands in Wanapitei Lake withdrawn from staking under Sec. A, Clause C of Mg. Act.



PLAN NO. **M.1092**

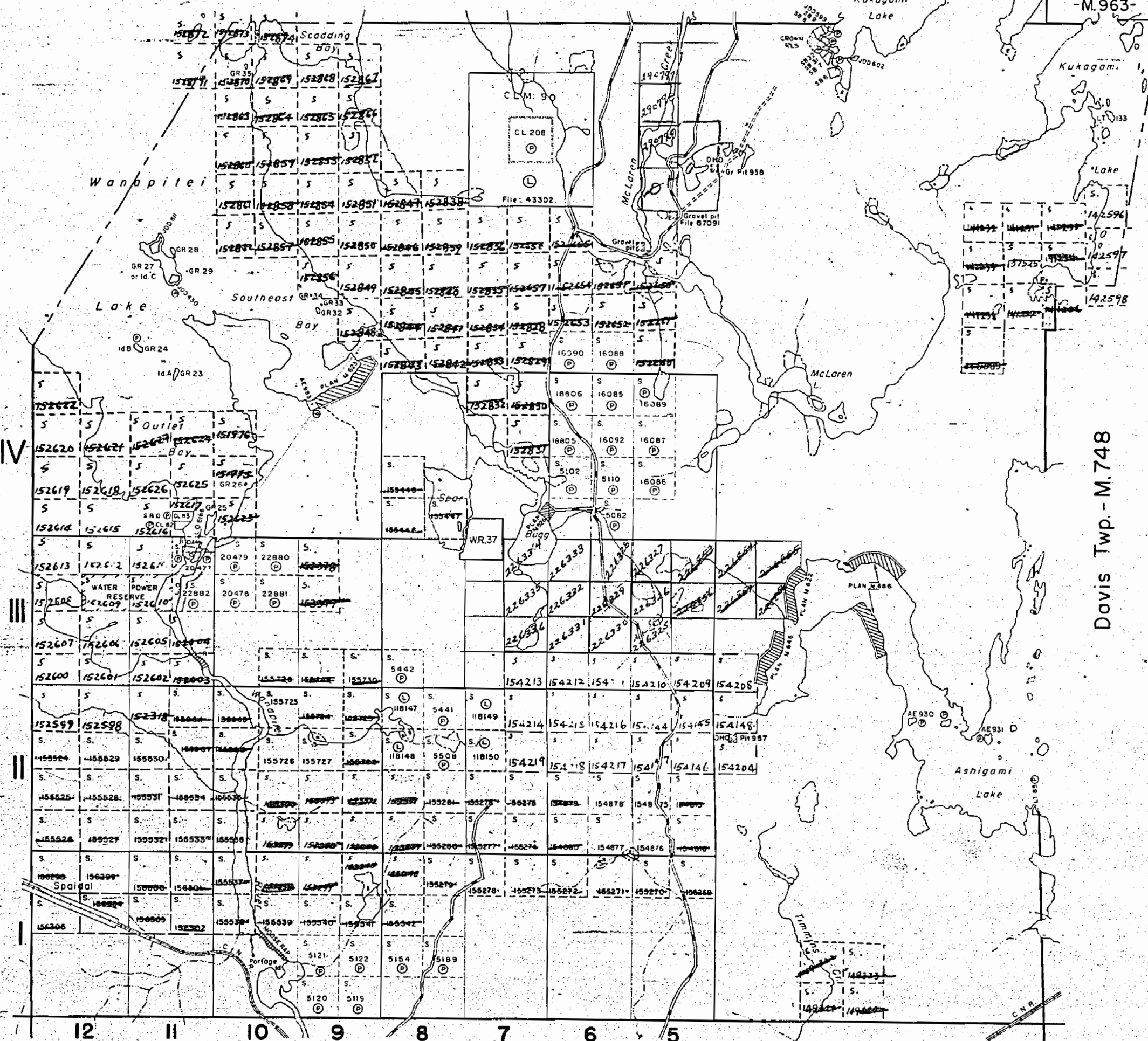
DEPARTMENT OF MINES

— ONTARIO —

MacLennan Twp. - M.841

Davis Twp. - M.748

Street Twp. - M.1145





1092

Rathbun Twp. - M.1071

SUDBURY  
RECEIVED  
JAN 8 1971  
A.M. 7:30 P.M. 11:15

SCADDING

DISTRICT OF  
SUDBURYSUDBURY  
MINING DIVISION

SCALE: 1-INCH 40 CHAINS

## LEGEND

PATENTED LAND	Ⓟ
CROWN LAND SALE	C.S.
LEASES	Ⓛ
LOCATED LAND	LOC.
LICENSE OF OCCUPATION	L.O.
MINING RIGHTS ONLY	M.R.O.
SURFACE RIGHTS ONLY	S.R.O.
ROADS	—
IMPROVED ROADS	—
KING'S HIGHWAYS	—
RAILWAYS	—
POWER LINES	—
MARSH OR MUSKEG	—
MINES	—
CANCELLED	—

## NOTES

400' Surface Rights Reservation around all lakes and rivers.

Flooding rights along the shore of Wanapitei Lake and islands therein to elevation 100.5' reserved to H.E.P.C. - L.O. 6186. File: 43815.

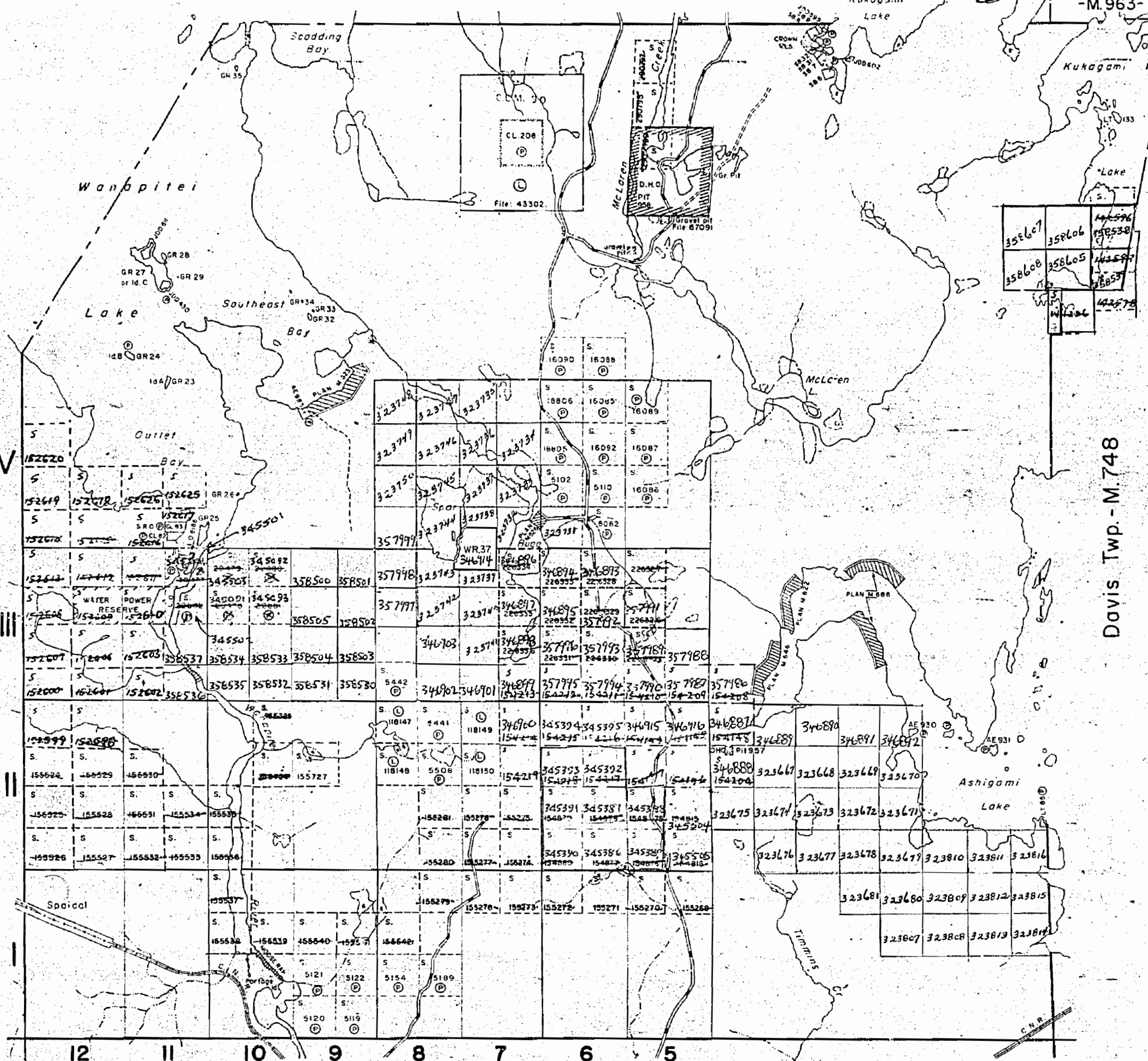
Islands in Wanapitei Lake withdrawn from staking under Sec A, Clause C of Mg. Act.

PLAN NO. M.1092

ONTARIO  
DEPARTMENT OF MINES  
AND NORTHERN AFFAIRS

MacLennan Twp. - M.841

Davis Twp. - M.748



Street Twp. - M.1145



Rathbun Twp. - M.1071

THE TOWNSHIP  
OF

SCADDING

DISTRICT OF  
SUDBURY

SUDBURY  
MINING DIVISION

SCALE: 1-INCH 40 CHAINS

LEGEND


PATENTED LAND	● or P
CROWN LAND SALE	C.S.
LEASES	L
LOCATED LAND	Loc.
LICENSE OF OCCUPATION	L.O.
MINING RIGHTS ONLY	M.R.O.
SURFACE RIGHTS ONLY	S.R.O.
ROADS	—
IMPROVED ROADS	—
KING'S HIGHWAYS	—
RAILWAYS	—
POWER LINES	—
MARSH OR MUSKEG	—
MINES	—
CANCELLED	—
PATENTED S.R.O.	—

NOTES

400' Surface Rights Reservation along the shores of all lakes and rivers.

Flooding rights along the shore of Wanapitei Lake and islands therein to elevation 100.5' reserved to H.E.P.C. - L.O.6186. File: 43815.

Islands in Wanapitei Lake withdrawn from staking under Sec. 38 (c) R.S.O.1970 of Mining Act.



SCADDING

PLAN NO. M.1092

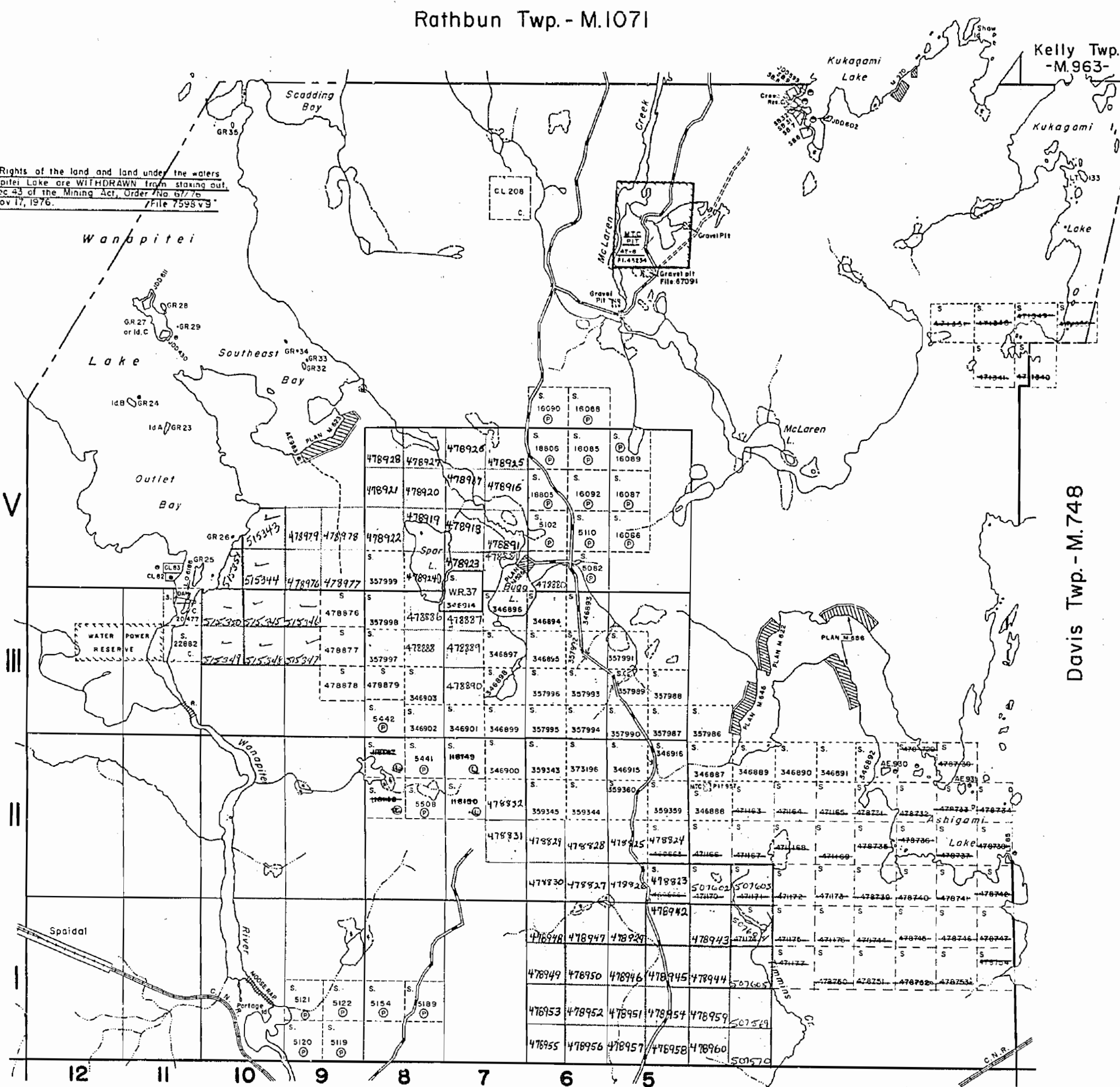
ONTARIO  
MINISTRY OF NATURAL RESOURCES  
SURVEYS AND MAPPING BRANCH

NOTE  
Mining Rights of the land and land under the waters of Wanapitei Lake are WITHDRAWN from staking out under Sec 43 of the Mining Act, Order No 6776 dated Nov 17, 1976. File 7598 v9

MacLennan Twp. - M.841

Davis Twp. - M.748

Street Twp. - M.1145





1092

Rathbun Twp. - M.1071

THE TOWNSHIP  
OF

SCADDING

DISTRICT OF  
SUDBURYSUDBURY  
MINING DIVISION

SCALE: 1-INCH 40 CHAINS

## LEGEND

PATENTED LAND	Ⓟ
CROWN LAND SALE	C.S.
LEASES	Ⓛ
LOCATED LAND	L.O.
LICENSE OF OCCUPATION	L.O.
MINING RIGHTS ONLY	M.R.O.
SURFACE RIGHTS ONLY	S.R.O.
ROADS	—
IMPROVED ROADS	—
KING'S HIGHWAYS	—
RAILWAYS	—
POWER LINES	—
MARSH OR MUSKEG	—
MINES	—
CANCELLED	—

## NOTES

400' Surface Rights Reservation around all lakes and rivers.

Flooding rights along the shore of Wanapitei Lake and islands therein to elevation 100.5' reserved to H.E.P.C. - L.O.6186. File: 43815.

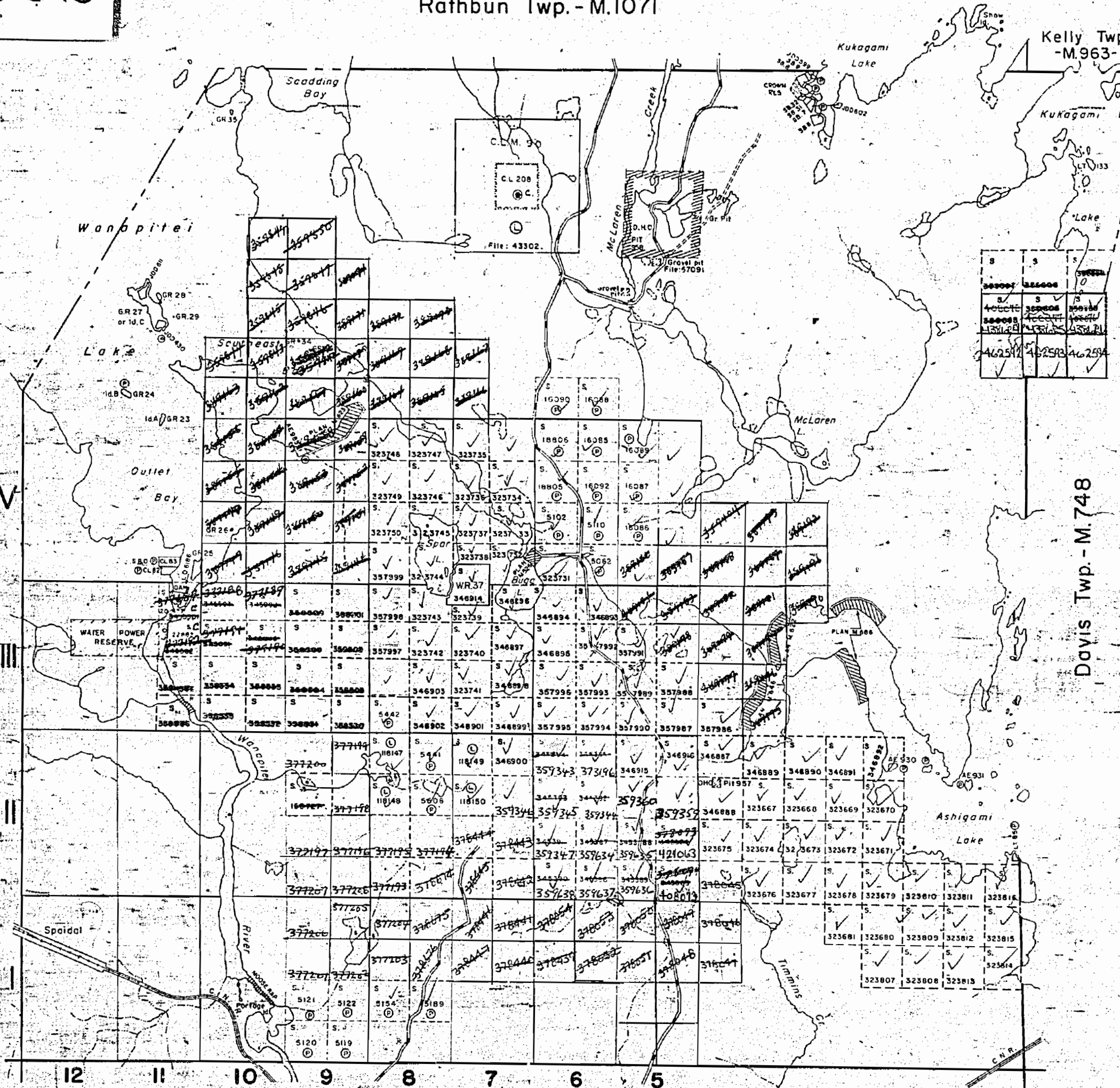
Islands in Wanapitei Lake withdrawn from staking under Sec. 38(c) R.S.O.1970 of Mining Act.

JUL 9 1973

SCADDING

PLAN NO. M.1092

ONTARIO  
MINISTRY OF NATURAL RESOURCES  
SURVEYS AND MAPPING BRANCH





1092

Rathbun Twp. - M.1071

THE TOWNSHIP  
OF  
**SCADDING**

DISTRICT OF  
SUDBURYSUDBURY  
MINING DIVISION

SCALE: 1-INCH = 40 CHAINS

## LEGEND

PATENTED LAND	● or P
CROWN LAND SALE	C.S.
LEASES	L
LOCATED LAND	Loc.
LICENSE OF OCCUPATION	L.O.
MINING RIGHTS ONLY	M.R.O.
SURFACE RIGHTS ONLY	S.R.O.
ROADS	—
IMPROVED ROADS	—
KING'S HIGHWAYS	—
RAILWAYS	—
POWER LINES	—
MARSH OR MUSKEG	—
MINES	—
CANCELLED	—
PATENTED S.R.O.	—


## NOTES

400' Surface Rights Reservation along the shores of all lakes and rivers.

Flooding rights along the shore of Wanapitei Lake and islands therein to elevation 100.5' reserved to H.E.P.C. - L.O. 6186. File: 43815.

Islands in Wanapitei Lake withdrawn from staking under Sec. 38(c) R.S.O. 1970 of Mining Act.

LAND UNDER LAKE WANAPITEI WITHDRAWN FROM STAKING NOV. 16/76

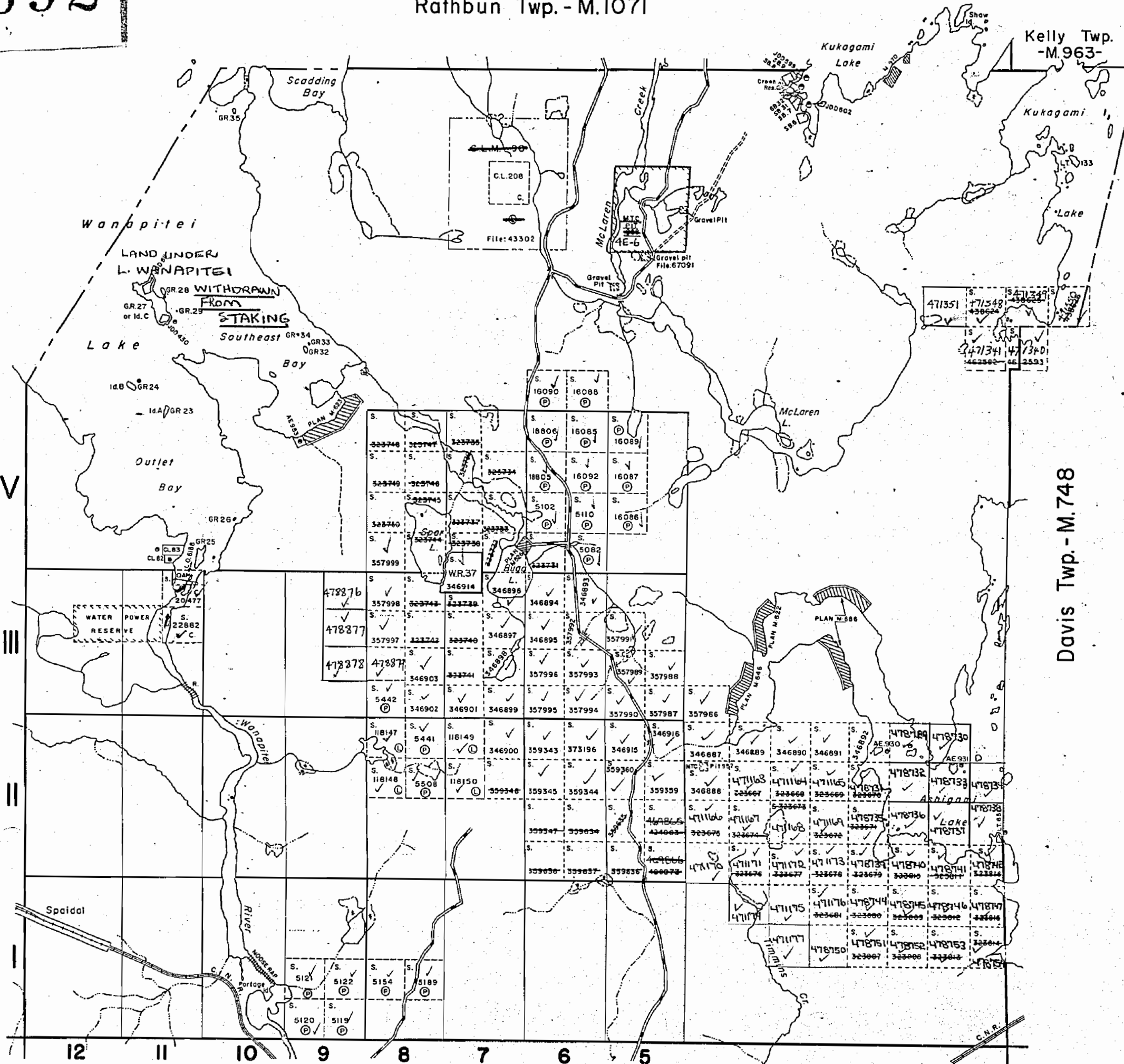


**SCADDING**  
PLAN NO. **M.1092**

ONTARIO  
MINISTRY OF NATURAL RESOURCES  
SURVEYS AND MAPPING BRANCH

MacLennan Twp. - M.841

Davis Twp. - M.748





Rathbun Twp - M.1071

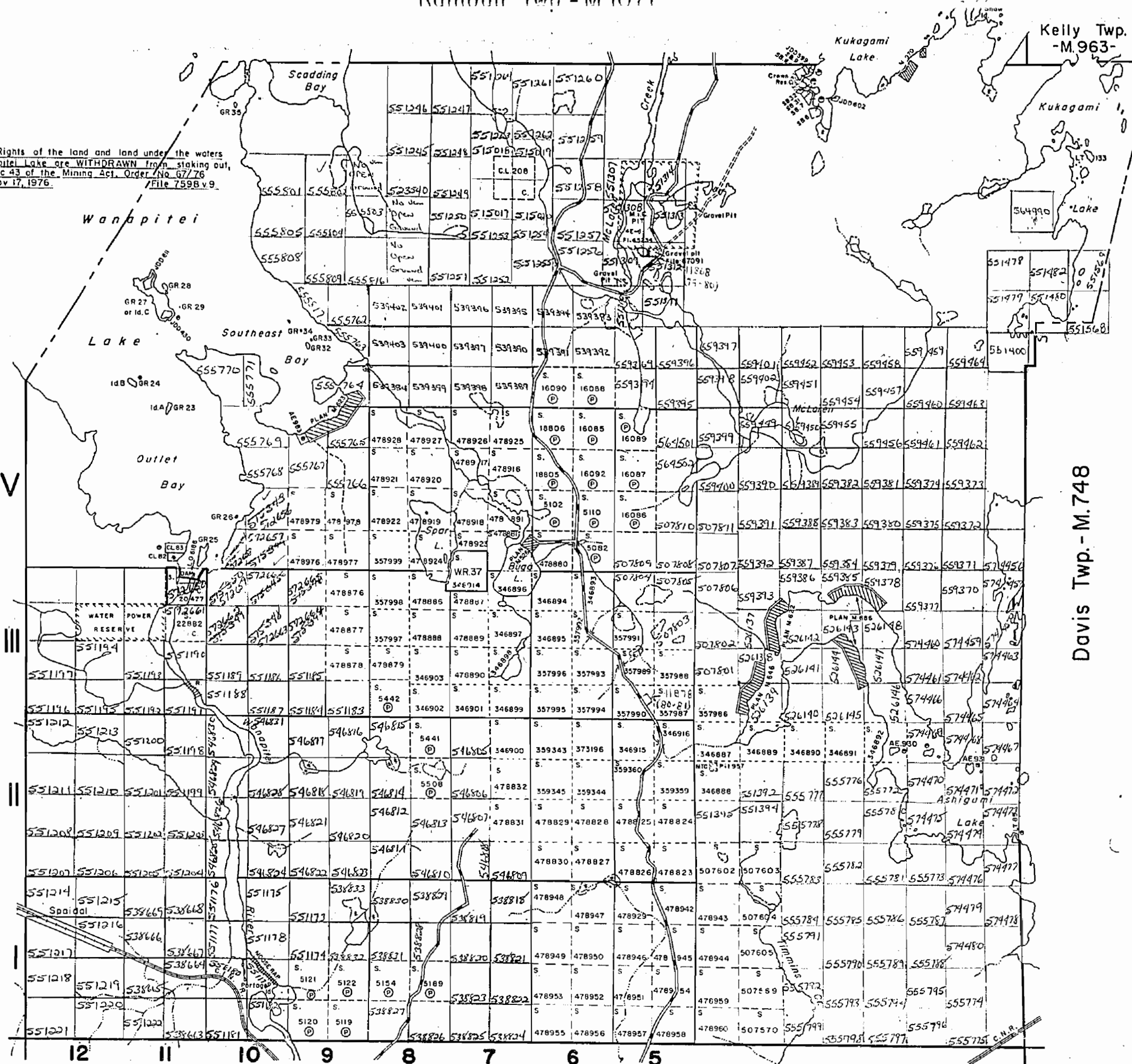
NOTE  
Mining Rights of the land and land under the waters of Wanapitei Lake are WITHDRAWN from staking out, under Sec 43 of the Mining Act, Order No. 67/76 dated Nov 17, 1976. File 7598 v.9.

MacLennan Twp. - M.841

III

II

I



Street Twp. - M.1145

THE TOWNSHIP  
OF

SCADDING

DISTRICT OF  
SUDBURY

SUDBURY  
MINING DIVISION


SCALE: 1-INCH 40 CHAINS

### LEGEND

PATENTED LAND	● or (P)
CROWN LAND SALE	C.S.
LEASES	(L)
LOCATED LAND,	Loc.
LICENSE OF OCCUPATION	L.O.
MINING RIGHTS ONLY	M.R.O.
SURFACE RIGHTS ONLY	S.R.O.
ROADS	—
IMPROVED ROADS	—
KING'S HIGHWAYS	—
RAILWAYS	—
POWER LINES	—
MARSH OR MUSKEG	—
MINES	—
CANCELLED	—
PATENTED S.R.O.	—

### NOTES

- 400' Surface Rights Reservation along the shores of all lakes and rivers.
- Flooding rights along the shore of Wanapitei Lake and islands therein to elevation 100.5' reserved to H.E.P.C. - L.O.6186. File: 43815.
- Islands in Wanapitei Lake withdrawn from staking under Sec. 38(c) R.S.O.1970 of Mining Act.



SCADDING

PLAN NO. M.1092

ONTARIO  
MINISTRY OF NATURAL RESOURCES  
SURVEYS AND MAPPING BRANCH



SCADDING TWP - M.1071

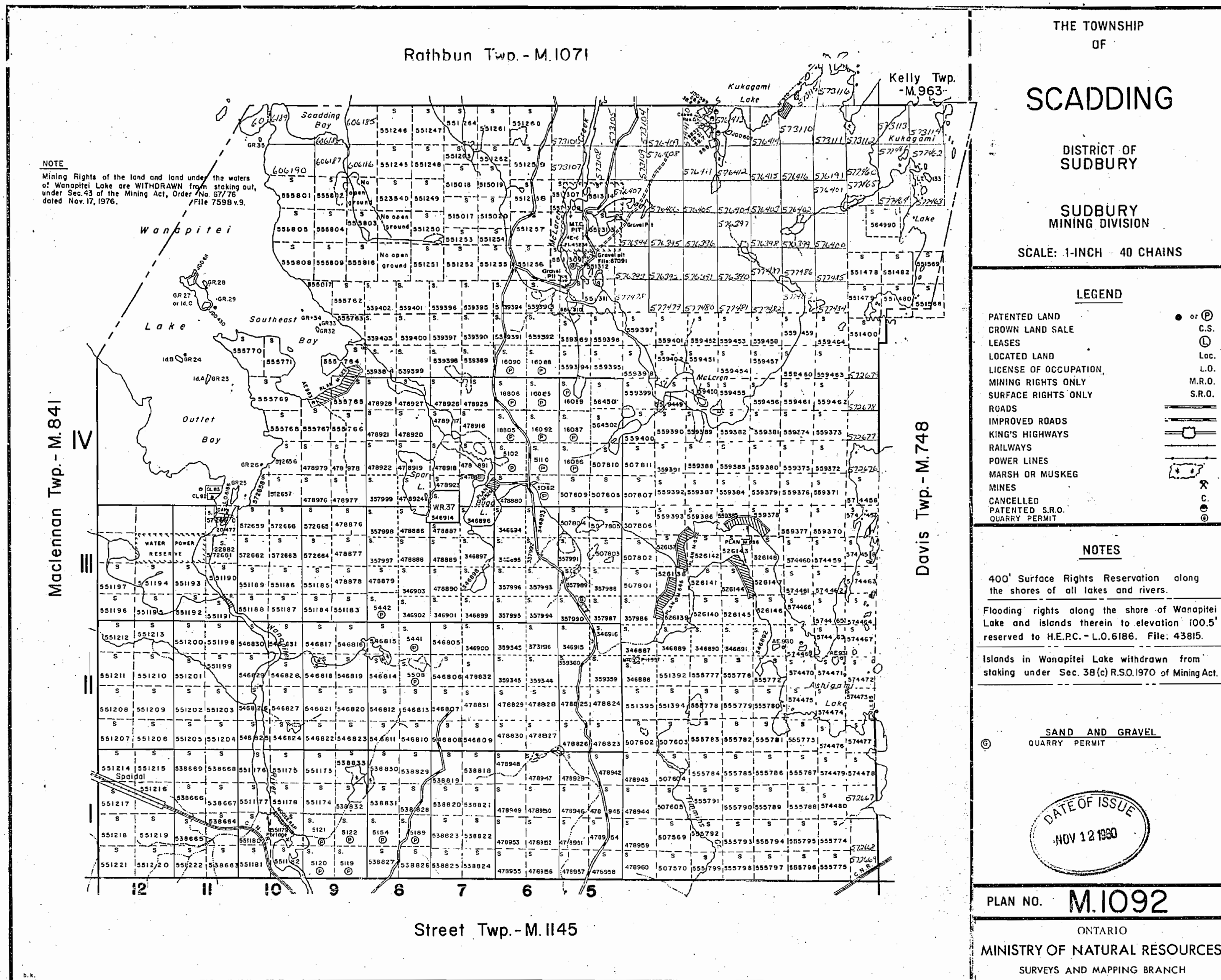
SCADDING TWP - M.841

SCADDING TWP - M.1092

SCADDING TWP - M.1071

SCADDING TWP - M.841

SCADDING TWP - M.1092





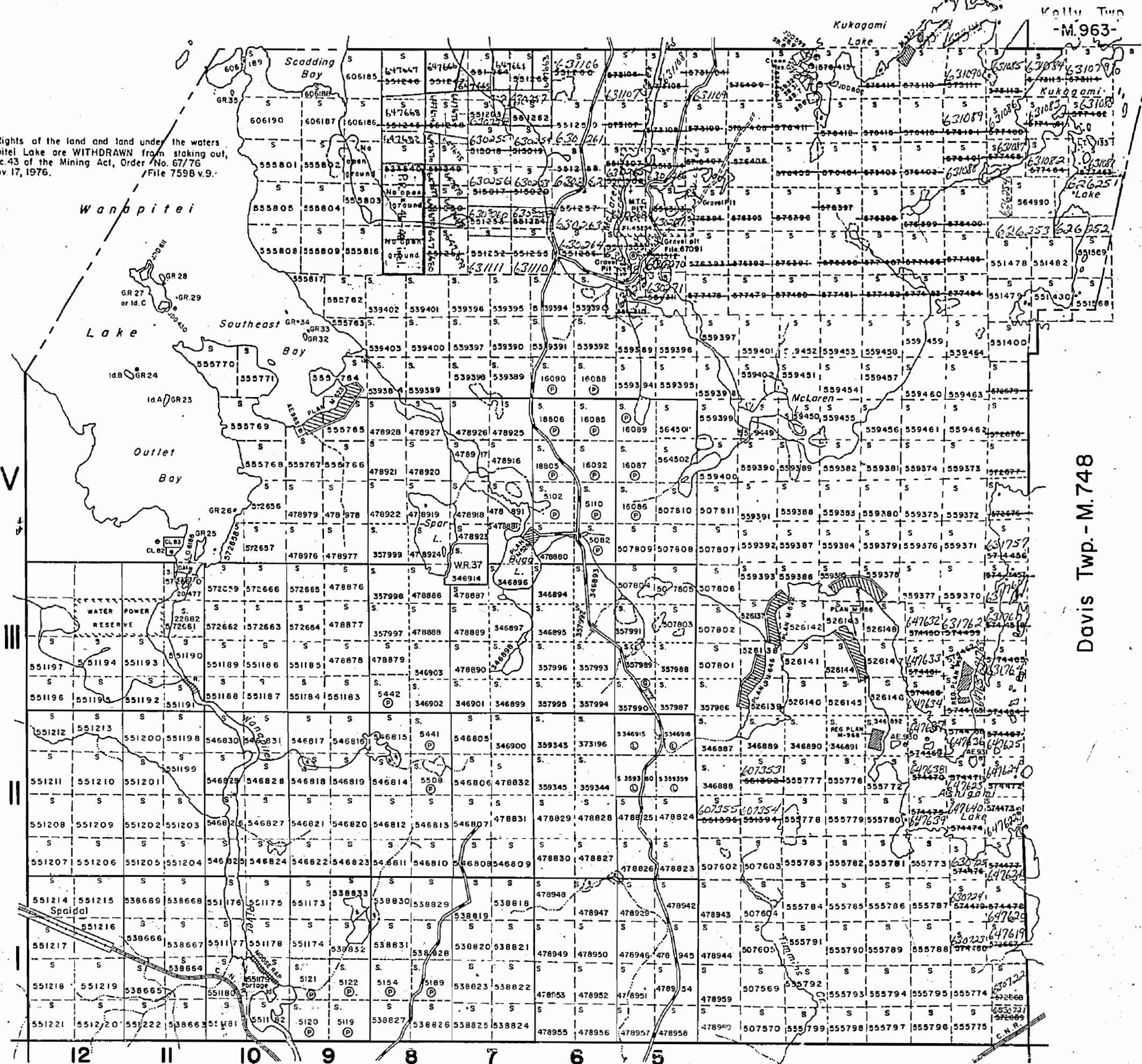
OFFICE USE ONLY

Rathbun Twp. - M.1071

NOTE

Mining Rights of the land and land under the waters of Wanapitei Lake are WITHDRAWN from staking out, under Sec.43 of the Mining Act, Order No. 67/76 dated Nov. 17, 1976. File 7598 v.9.

MacLennan Twp. - M.841



Street Twp. - M.1145

THE TOWNSHIP  
OF

SCADDING

DISTRICT OF  
SUDBURY

SUDBURY  
MINING DIVISION

SCALE: 1-INCH = 40 CHAINS

LEGEND

PATENTED LAND	● or P
CROWN LAND SALE	C.S.
LEASES	L
LOCATED LAND	Luc.
LICENSE OF OCCUPATION	L.O.
MINING RIGHTS ONLY	M.R.O.
SURFACE RIGHTS ONLY	S.R.O.
ROADS	
IMPROVED ROADS	
KING'S HIGHWAYS	
RAILWAYS	
POWER LINES	
MARSH OR MUSKEG	
MINES	
CANCELLED	
PATENTED S.R.O.	
QUARRY PERMIT	

NOTES

- 400' Surface Rights Reservation along the shores of all lakes and rivers.
- Flooding rights along the shore of Wanapitei Lake and islands therein to elevation 100.5' reserved to H.E.P.C. - L.O.6186. File: 43815.
- Islands in Wanapitei Lake withdrawn from staking under Sec. 38(c) R.S.O.1970 of Mining Act.

SAND AND GRAVEL  
QUARRY PERMIT

DATE OF ISSUE

JUN 18 1981

Ministry of Natural Resources  
TORONTO

PLAN NO.

M.1092

ONTARIO

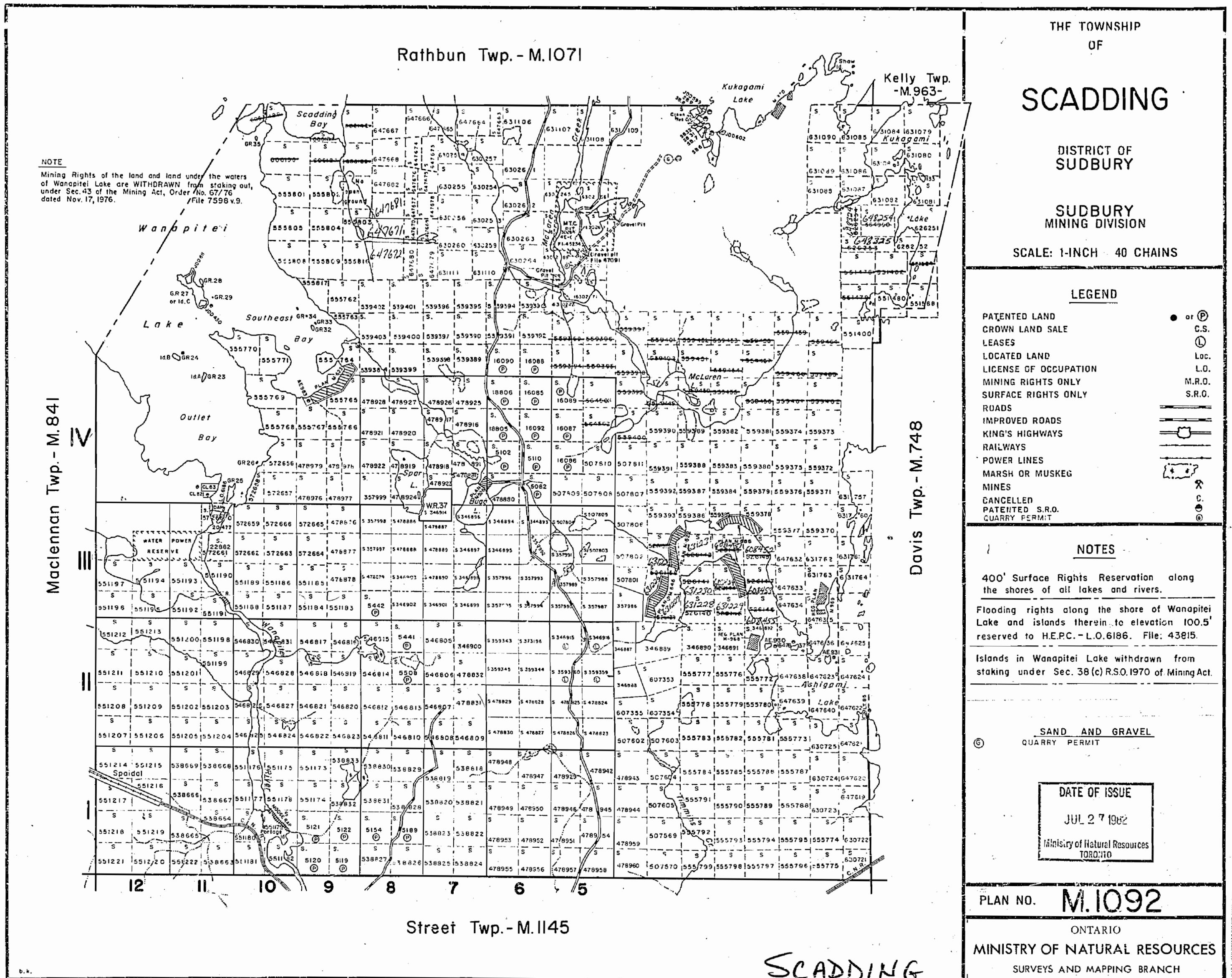
MINISTRY OF NATURAL RESOURCES

SURVEYS AND MAPPING BRANCH

SCADDING



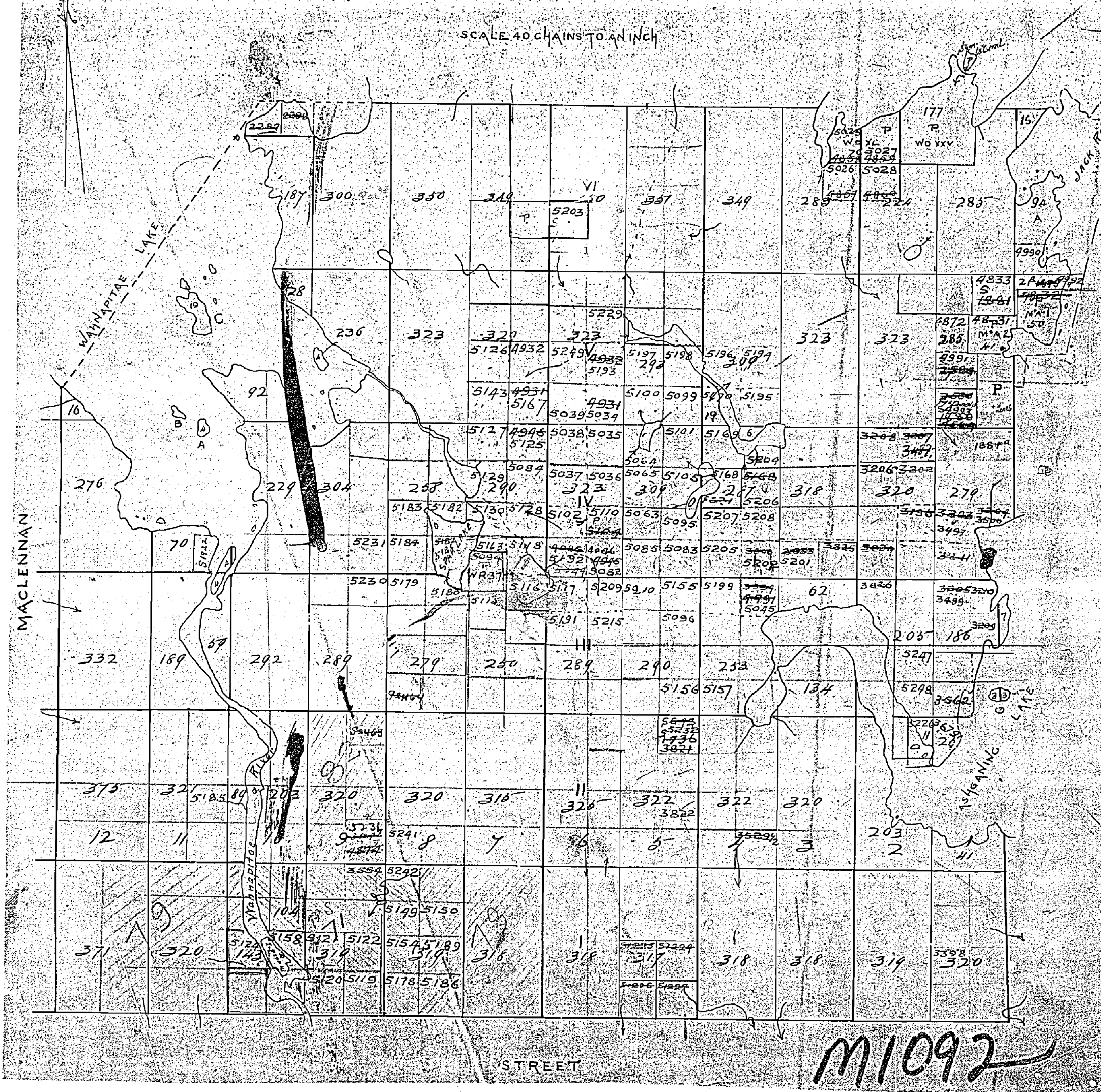
OFFICE USE ONLY





# SCADDING

SCALE 40 CHAINS TO AN INCH



M1092



Rathbun Twp. - M.1071

THE TOWNSHIP  
OF  
**SCADDING**

DISTRICT OF  
SUDBURY

SUDBURY  
MINING DIVISION

SCALE: 1-INCH 40 CHAINS

LEGEND

PATENTED LAND	● or (P)
CROWN LAND SALE	C.S.
LEASES	(L)
LOCATED LAND	Loc.
LICENSE OF OCCUPATION	L.O.
MINING RIGHTS ONLY	M.R.O.
SURFACE RIGHTS ONLY	S.R.O.
ROADS	—
IMPROVED ROADS	—
KING'S HIGHWAYS	—
RAILWAYS	—
POWER LINES	—
MARSH OR MUSKEG	—
MINES	X
CANCELLED	C.
PATENTED S.R.O.	⊙
QUARRY PERMIT	⊙

NOTES

- 400' Surface Rights Reservation along the shores of all lakes and rivers.
- Flooding rights along the shore of Wanapitei Lake and islands therein to elevation 100.5' reserved to H.E.P.C. - L.O.6186. File: 43815.
- Islands in Wanapitei Lake withdrawn from staking under Sec. 38(c) R.S.O.1970 of Mining Act.

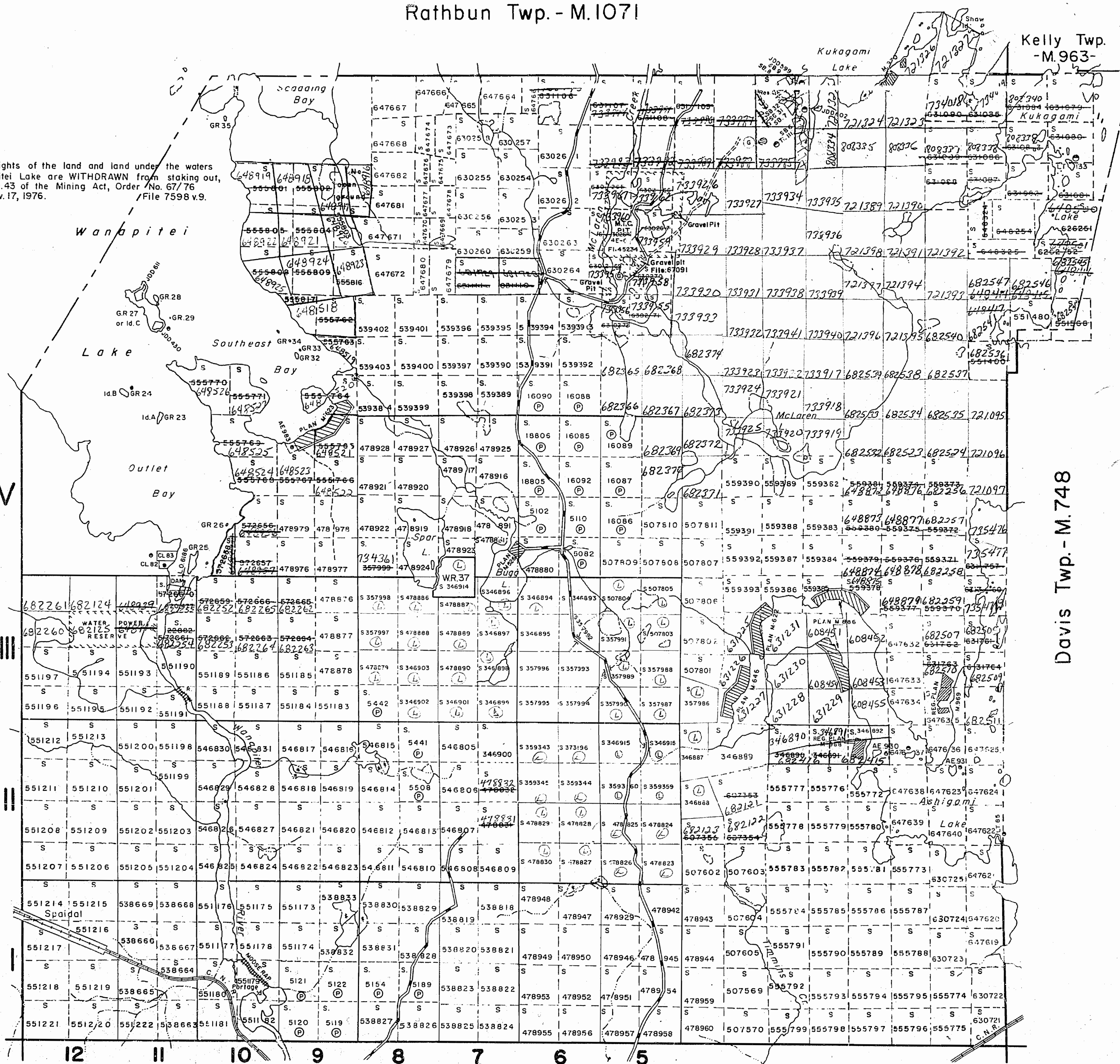
SAND AND GRAVEL  
QUARRY PERMIT

\* INSERVICE 1983 01 01 - Jan

**SCADDING**  
PLAN NO. **M.1092**

ONTARIO  
MINISTRY OF NATURAL RESOURCES  
SURVEYS AND MAPPING BRANCH

NOTE  
Mining Rights of the land and land under the waters of Wanapitei Lake are WITHDRAWN from staking under Sec.43 of the Mining Act, Order No. 67/76 dated Nov.17, 1976. File 7598 v.9.



Street Twp. - M.1145