

Twp. 167 - M.1609

THE TOWNSHIP OF
OF

SCARFE

DISTRICT OF
ALGOMA

SAULT STE. MARIE
MINING DIVISION

SCALE: 1-INCH=40 CHAINS

LEGEND

- PATENTED LAND
- CROWN LAND SALE
- LEASES
- LOCATED LAND
- LICENSE OF OCCUPATION
- MINING RIGHTS ONLY
- SURFACE RIGHTS ONLY
- ROADS
- IMPROVED ROADS
- KING'S HIGHWAYS
- RAILWAYS
- POWER LINES
- MARSH OR MUSKEG
- MINES
- CANCELLED

NOTES

- 400' Surface Rights Reservation around all Lakes and Rivers
- All mining claims subject to Sec. 53 of the Mining Act
- Sand and gravel on all unpatented mining claims in this township reserved to the Crown
- Control lines in this township from the resurvey by J.S. Dobie O.L.S. 1934



PLAN NO. **M.1341**

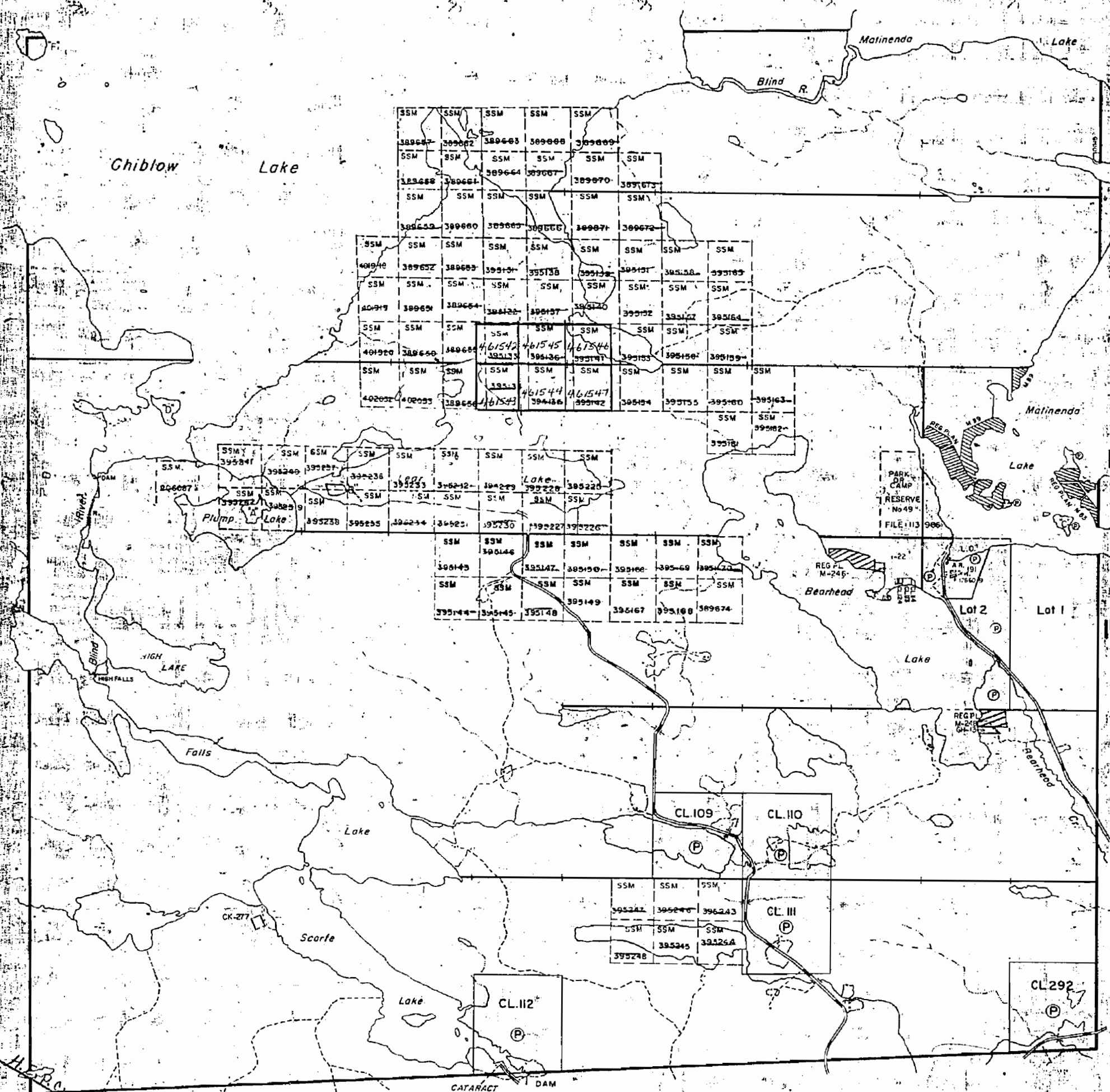
MINISTRY OF NATURAL RESOURCES

SURVEYS AND MAPPING BRANCH

Patton Twp - M.1329

Mack Twp - M.1303

Cobden Twp - M.1236



Twp. 167 - M.1609

THE TOWNSHIP OF

SCARFE

DISTRICT OF ALGOMA

SAULT STE. MARIE MINING DIVISION

SCALE: 1-INCH=40 CHAINS

LEGEND

PATENTED LAND	● or ⊕
CROWN LAND SALE	C.S.
LEASES	Ⓛ
LOCATED LAND	Loc.
LICENSE OF OCCUPATION	L.O.
MINING RIGHTS ONLY	M.R.O.
SURFACE RIGHTS ONLY	S.R.O.
ROADS	—
IMPROVED ROADS	—
KING'S HIGHWAYS	—
RAILWAYS	—
POWER LINES	—
MARSH OR MUSKOG	—
MINES	ⓧ
CANCELLED	Ⓢ
PATENTED S.R.O.	Ⓢ


NOTES

400' Surface Rights Reservation along the shores of all lakes and rivers.

All mining claims subject to Sec. 54 of the Mining Act (R.S.O. 1970).

Control lines surveyed by J.S. Dobie, O.L.S. 1934.

Ⓢ Surface Rights Only withdrawn from staking See ORDER #W. 11/82 - BLIND RIVER - dated Nov. 15/82.
Ⓢ S.R.O. withdrawn from staking - See ORDER #W. 15/82 - BLIND RIVER - Nov. 15/82.



G.3324

PLAN NO. - ~~M.1341~~

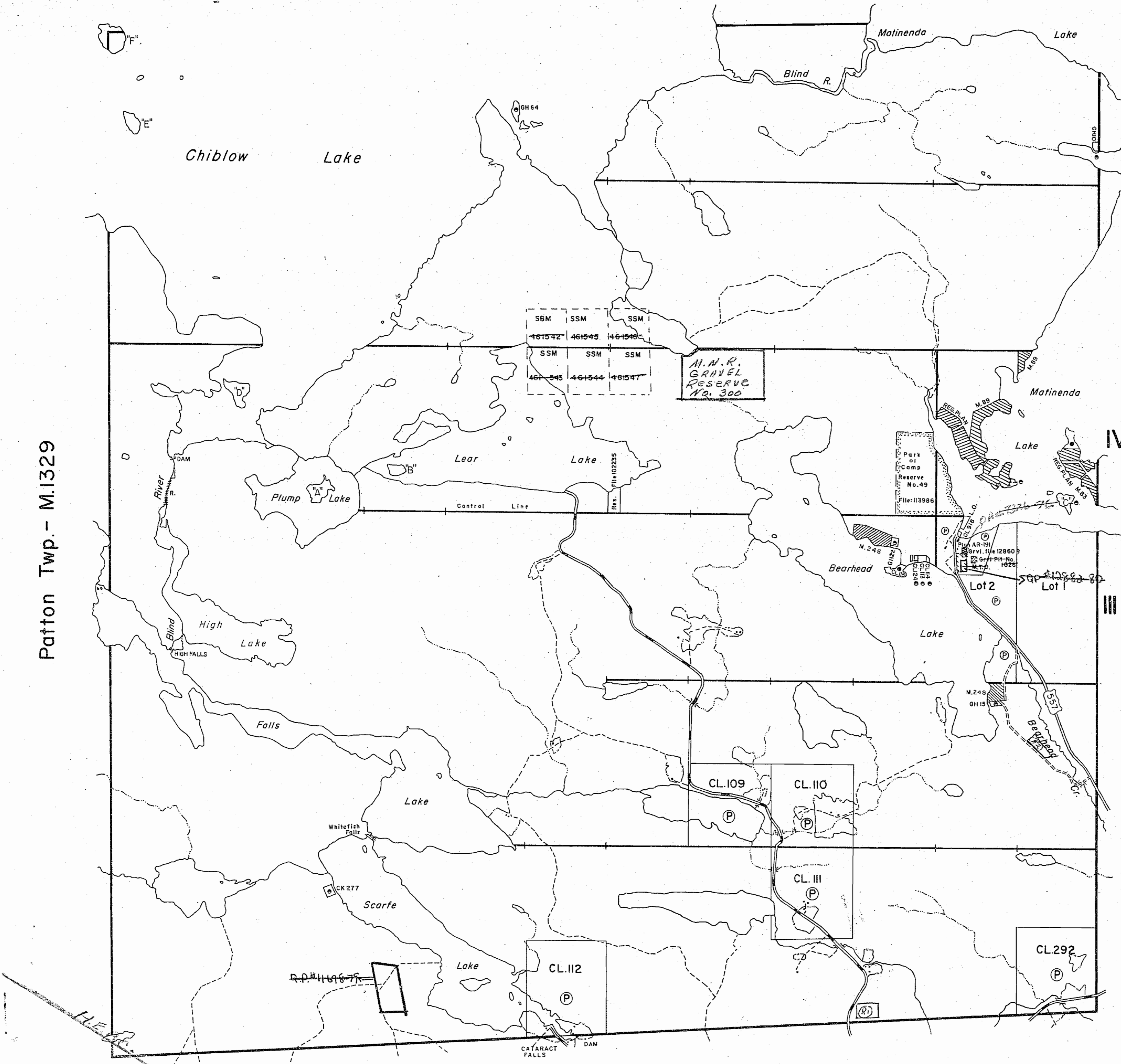
ONTARIO
MINISTRY OF NATURAL RESOURCES
SURVEYS AND MAPPING BRANCH

Patton Twp. - M.1329

Mack Twp. - M.1303

Cobden Twp. - M.1236

Replaced by map June 24/83



Twp. 167 - M.1609

THE TOWNSHIP OF

SCARFE

DISTRICT OF ALGOMA

SAULT STE. MARIE MINING DIVISION

SCALE: 1-INCH=40 CHAINS

LEGEND

PATENTED LAND	● or ⊕
CROWN LAND SALE	C.S.
LEASES	⊙
LOCATED LAND	L.O.
LICENSE OF OCCUPATION	L.O.
MINING RIGHTS ONLY	M.R.O.
SURFACE RIGHTS ONLY	S.R.O.
ROADS	—
IMPROVED ROADS	—
KING'S HIGHWAYS	—
RAILWAYS	—
POWER LINES	—
MARSH OR MUSKEG	—
MINES	✕
CANCELLED	○
PATENTED S.R.O.	⊙

NOTES

400' Surface Rights Reservation along the shores of all lakes and rivers.

All mining claims subject to Sec. 54 of the Mining Act (R.S.O. 1970).

Control lines surveyed by J.S. Dobie, O.L.S. 1934.

SAND AND GRAVEL

⊙ QUARRY PERMIT

AREAS WITHDRAWN FROM DISPOSITION

S.R. - SURFACE RIGHTS		M.R. - MINING RIGHTS	
DESCRIPTION	ORDER No.	DATE	DISPOSITION FILE
① SEC. 36/80	W.11/82	15/11/82	S.R. 188505
② SEC. 36/80	W.15/82	15/11/82	S.R. 188505

G.3324

PLAN NO. - ~~M.1341~~

ONTARIO


MINISTRY OF NATURAL RESOURCES

SURVEYS AND MAPPING BRANCH

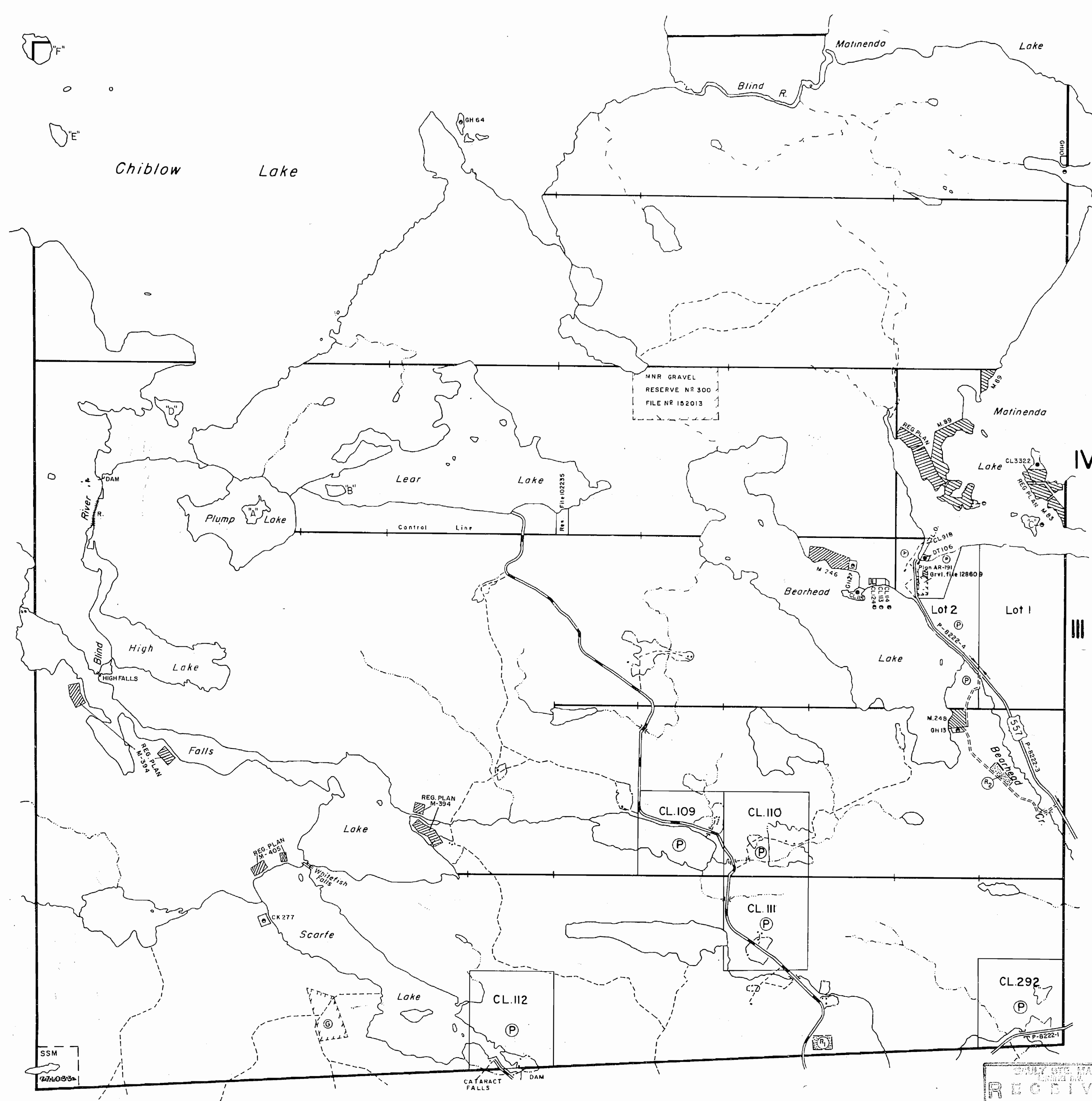
Patton Twp. - M.1329

Mack Twp. - M.1303

Cobden Twp. - M.1236



Repland by G.3324 - Mack 7/86 MWS.



SAULT STE. MARIE
MINING DIV.
RECEIVED
OCT 27 1983
A.M.
11 10 11 12 1 2 3 4 5 6

Twp. 167 - M.1609

THE TOWNSHIP
OF

SCARFE

DISTRICT OF
ALGOMA

SAULT STE. MARIE
MINING DIVISION

SCALE: 1-INCH=40 CHAINS

LEGEND

PATENTED LAND	● or ⊕
CROWN LAND SALE	C.S.
LEASES	Ⓛ
LOCATED LAND	Loc.
LICENSE OF OCCUPATION	L.O.
MINING RIGHTS ONLY	M.R.O.
SURFACE RIGHTS ONLY	S.R.O.
ROADS	—
IMPROVED ROADS	—
KING'S HIGHWAYS	—
RAILWAYS	—
POWER LINES	—
MARSH OR MUSKEG	—
MINES	Ⓚ
CANCELLED	ⓐ
PATENTED S.R.O.	ⓐ

NOTES

400' Surface Rights Reservation along the shores of all lakes and rivers.

All mining claims subject to Sec. 54 of the Mining Act (R.S.O.1970).

Control lines surveyed by J.S.Dobie, O.L.S. 1934.

SAND AND GRAVEL

ⓐ QUARRY PERMIT

AREAS WITHDRAWN FROM DISPOSITION

S.R. - SURFACE RIGHTS		M.R. - MINING RIGHTS		
DESCRIPTION	ORDER No.	DATE	DISPOSITION	FILE
ⓐ SEC. 36/80	W.11/82	15/11/82	S.R.	188505
ⓑ SEC. 36/80	W.15/82	15/11/82	S.R.	188505

G. 3324

PLAN NO. ~~11741~~

ONTARIO

MINISTRY OF NATURAL RESOURCES

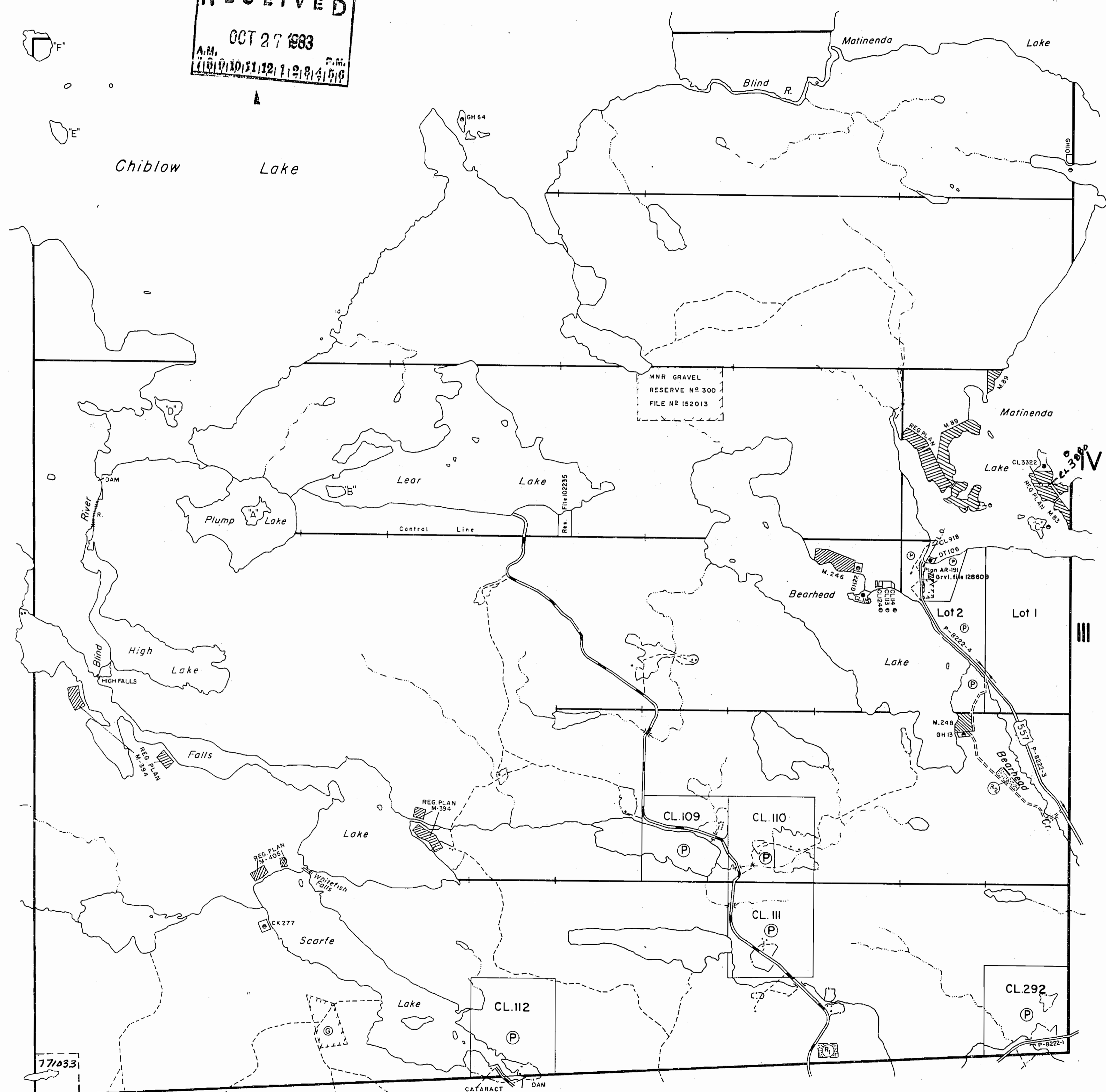
SURVEYS AND MAPPING BRANCH

Patton Twp. - M.1329

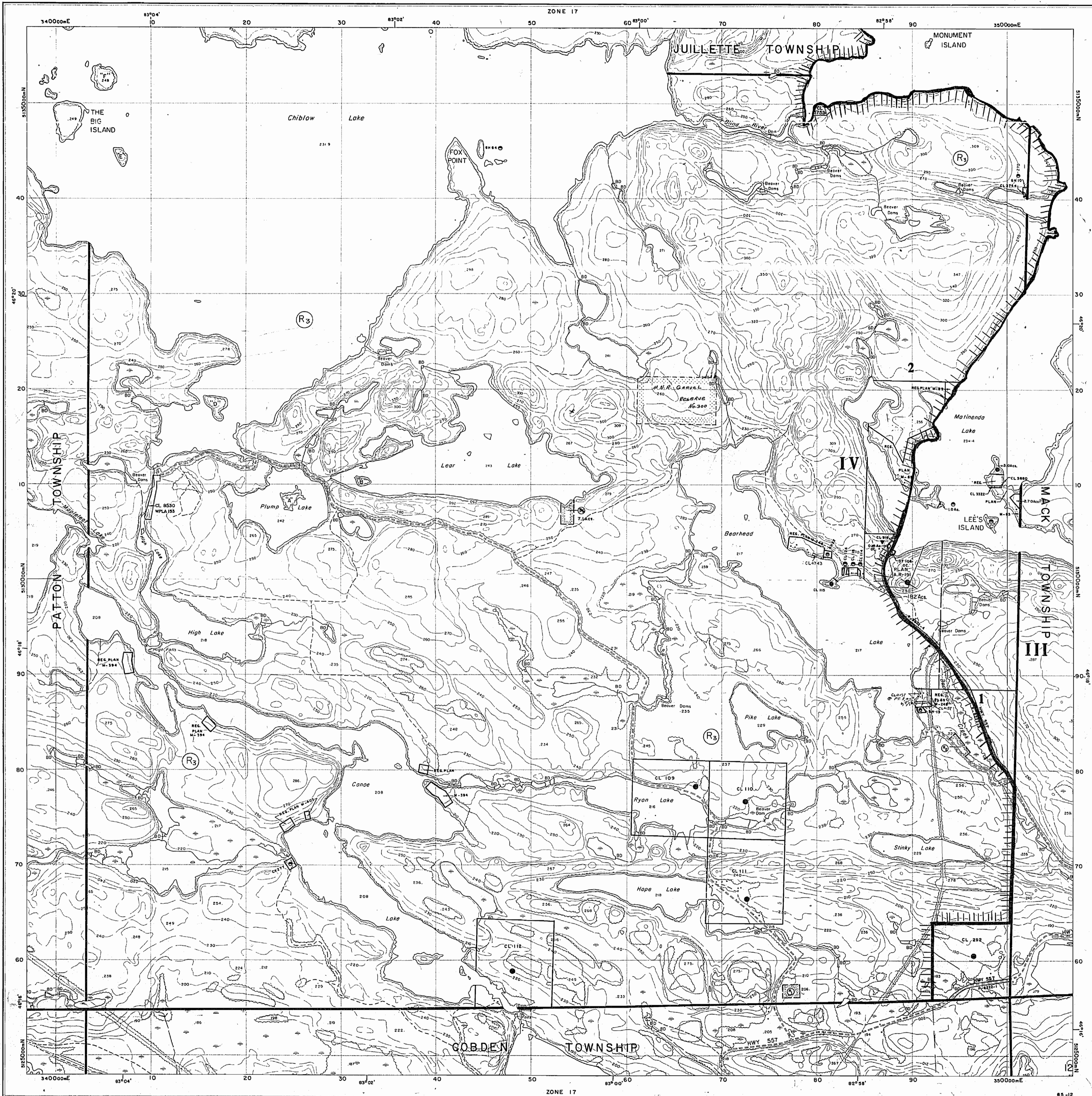
Mack Twp. - M.1303

Cobden Twp. - M.1236

new mylar - June 20/84



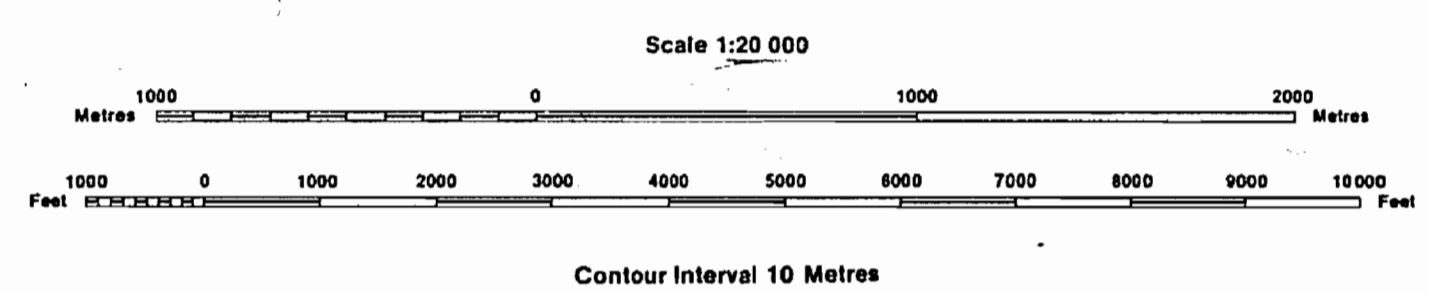
C-3354
LWT
SCABLE
C-3354



INDEX TO LAND DISPOSITION

PLAN
G-3324
 TOWNSHIP
SCARFE

M.N.R. ADMINISTRATIVE DISTRICT
BLIND RIVER
 MINING DIVISION
SAULT ST. MARIE
 LAND TITLES/REGISTRY DIVISION
ALGOMA



SYMBOLS

Boundary
Township, Meridian, Baseline
Road allowance; surveyed
shoreline
Lot/Concession; surveyed
unsurveyed
Parcel; surveyed
unsurveyed
Right-of-way; road
railway
utility
Reservation
Cliff, Pit, Pile
Contour
Interpolated
Approximate
Depression
Control point (horizontal)
Flooded land
Mine head frame
Pipeline (above ground)
Railway; single track
double track
abandoned
Road; highway, county, township
access
trail, bush
Shoreline (original)
Transmission line
Wooded area

AREAS WITHDRAWN FROM DISPOSITION

MRO - Mining Rights Only					
SRO - Surface Rights Only					
M+S - Mining and Surface Rights					
Description	Order No.	Date	Disposition	File	
① SEC. 36/80	W. 11/82	15/11/82	SRO	188505	
② SEC. 36/80	W. 15/82	15/11/82	SRO	188505	
③ PUBLIC PARK OR CAMPFIRE					188505
④ Sec. 36/80	W. 01/82	11/11/82	M+S	193150	10250.0000L

NOTES


SUBDIVISION OF THIS TOWNSHIP INTO LOTS AND CONCESSIONS
 WAS PARTIALLY ANNULLED ON 27 JAN, 1954.
 ALL MINING CLAIMS SUBJECT TO SECTION 45 OF THE MINING
 ACT (R.S.O. 1980).

DISPOSITION OF CROWN LANDS

Patent
Surface & Mining Rights
Surface Rights Only
Mining Rights Only
Lease
Surface & Mining Rights
Surface Rights Only
Mining Rights Only
Licence of Occupation
Order-in-Council
Cancelled
Reservation
Sand & Gravel

The 1980 Magnetic Bearing
 Approx. 630N, Annual Change
 increasing 7.

THE INFORMATION THAT
 APPEARS ON THIS MAP
 HAS BEEN COMPILED
 FROM VARIOUS SOURCES,
 AND ACCURACY IS NOT
 GUARANTEED. THOSE
 WISHING TO STAKE MIN-
 ING CLAIMS SHOULD CON-
 SULT WITH THE MINING
 RECORDER, MINISTRY OF
 NORTHERN DEVELOP-
 MENT AND MINES, FOR AD-
 DITIONAL INFORMATION
 ON THE STATUS OF THE
 LANDS SHOWN HEREON.

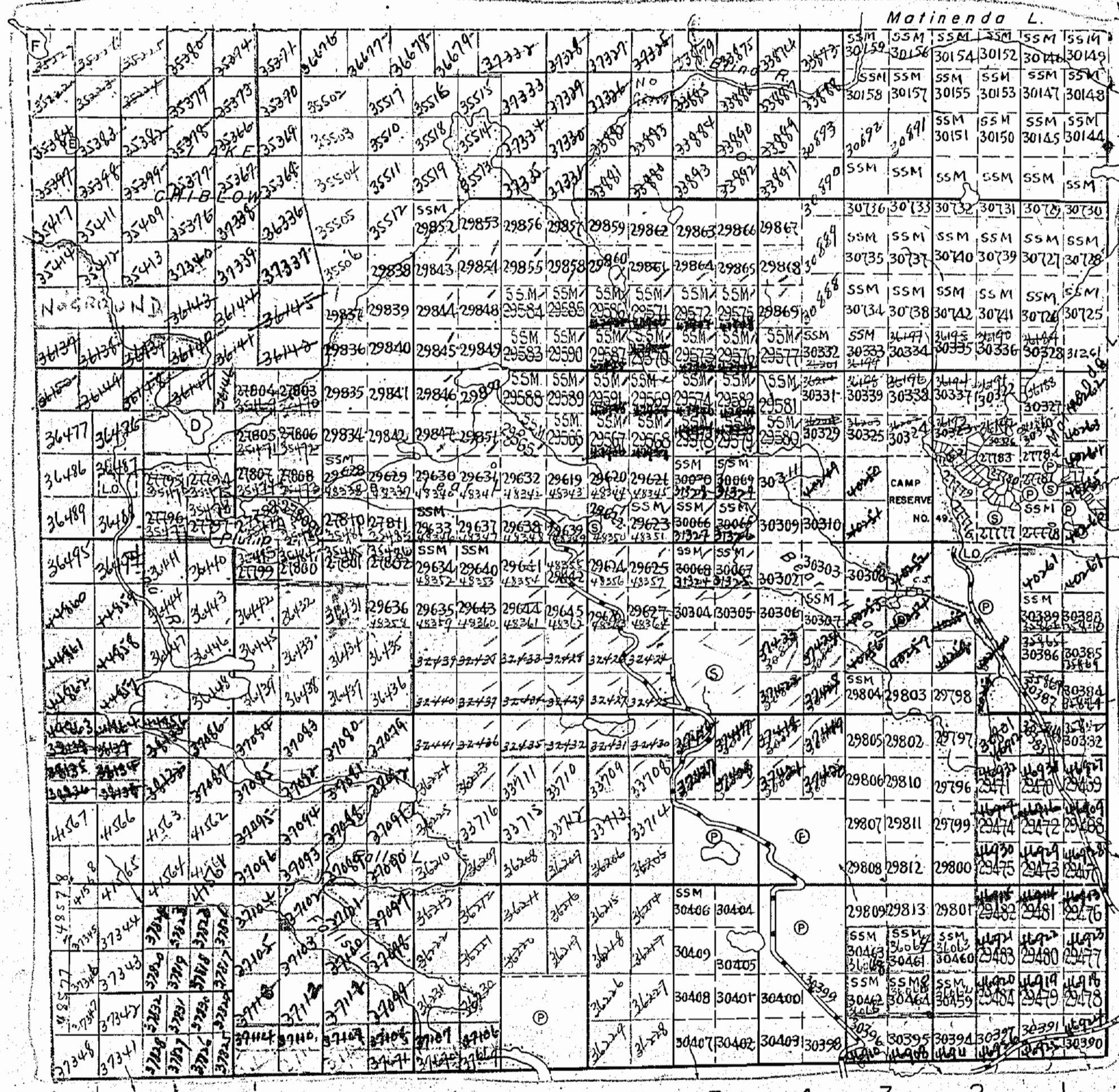


SCARFE TWP. 22W. 16N.

PATTON TWP.

TWP. 167

see notes



12 11 10 9 8 7 6 5 4 3 2 1

COBDEN TWP.

REC'D
MAY 1951
M. 1341

THE TOWNSHIP
OF
SCARFE
DISTRICT OF
ALGOMA
SAULT STE. MARIE
MINING DIVISION
SCALE: 1-INCH = 40 CHAINS

LEGEND

PATENTED LAND	(P)
CROWN LAND SALE	(S)
LEASES	(L)
LOCATED LAND	Loc.
LICENSE OF OCCUPATION	L.O.
ROADS	—
IMPROVED ROADS	—
RAILWAYS	—
POWER LINES	—
MARSH OR MUSKEG	—

NOTES

Reserve to the Dept. of Lands & Forests shown thus: —

All Mining Claims Subject to Sect 55 of the Mining Act.

SUMMER RESORT LOC.

All claims accepted exclusive of land & gravel. J.R.M. Aug 9/58

M. 1341

PLAN NO. - S.S.M. 118

DEPARTMENT OF MINES
—ONTARIO—

VI
V
IV
III
II
I

MACK TWP. →

1341

SCARFE TWP. 20

PATTON TWP.

TWP. 167

MACK TWP.

COBDEN TWP.

THE TOWNSHIP OF SCARFE

DISTRICT OF ALGOMA

SAULT STE. MARIE MINING DIVISION

SCALE: 1-INCH = 40 CHAINS

LEGEND

- PATENTED LAND Ⓟ
- CROWN LAND SALE Ⓢ
- LEASES Ⓞ
- LOCATED LAND Ⓛ
- LICENSE OF OCCUPATION L.O.
- ROADS —
- IMPROVED ROADS —
- RAILWAYS —
- POWER LINES —
- MARSH OR MUSKEG —

NOTES

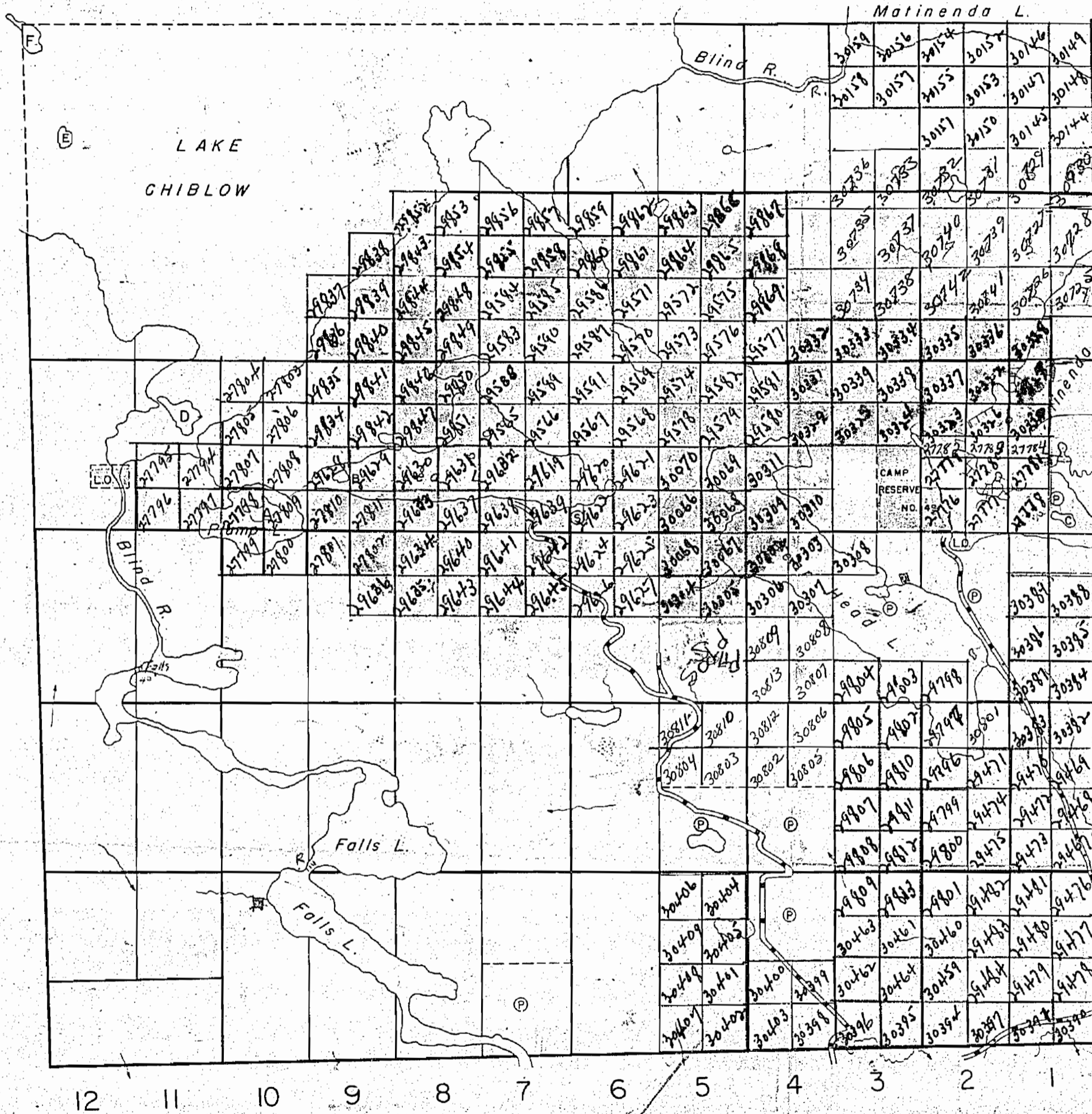
OFFICE MAP

*400' res
 survey line
 marked
 subject to survey.*

M. 1341

PLAN NO - S.S.M. 90

DEPARTMENT OF MINES
— ONTARIO —



VI
 V
 IV
 III
 II
 I

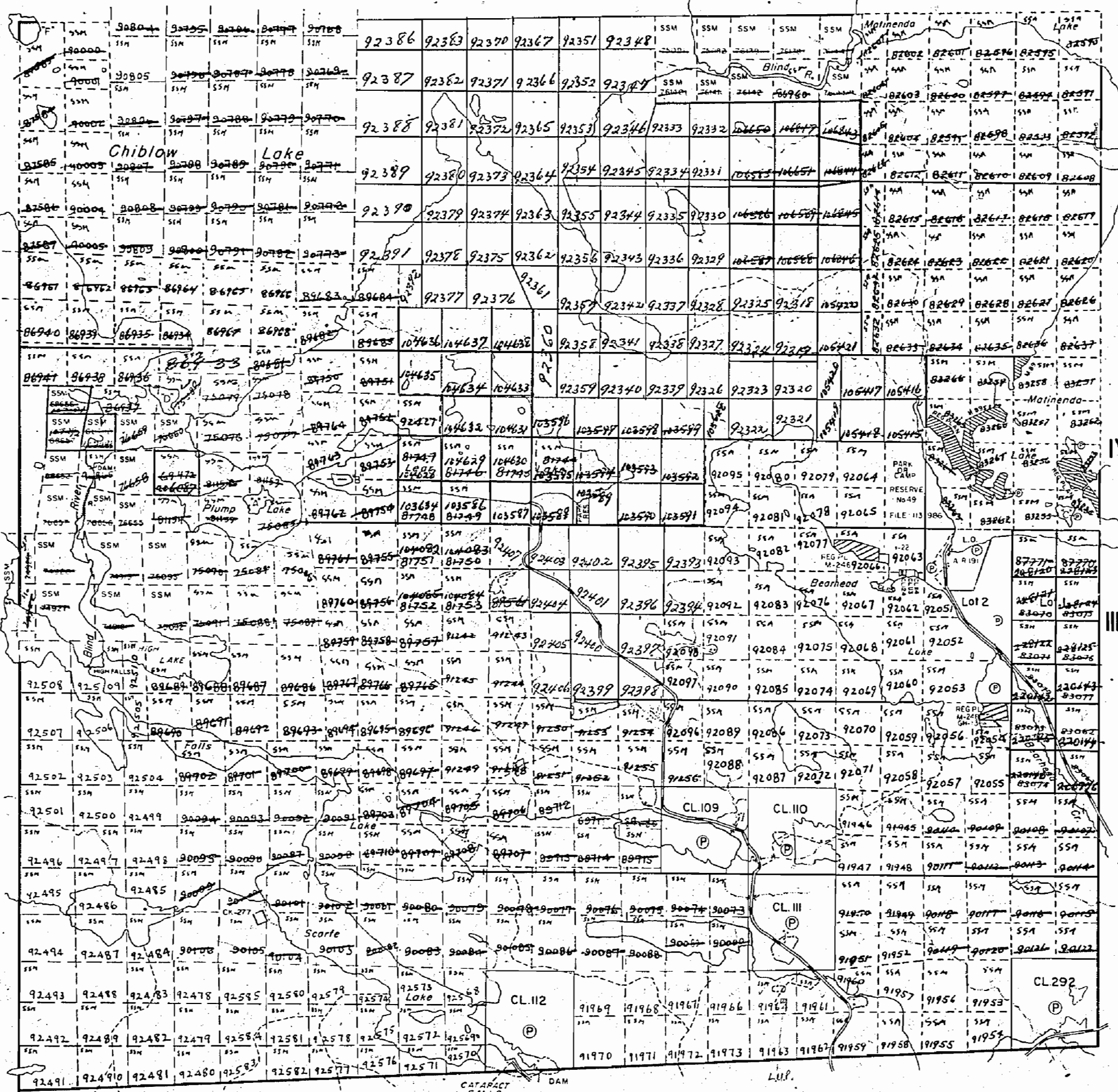
L.K.

Twp. 167 - M.1609

Patton Twp. - M.1329

Mack Twp. - M.1303

CURBEE LMD



Cobden Twp. - M.1236

THE TOWNSHIP OF

SCARFE

DISTRICT OF ALGOMA

SAULT STE. MARIE MINING DIVISION

SCALE: 1-INCH=40 CHAINS

LEGEND

- PATENTED LAND (P)
- CROWN LAND SALE (C.S.)
- LEASES (L)
- LOCATED LAND (Loc.)
- LICENSE OF OCCUPATION (L.O.)
- MINING RIGHTS ONLY (M.R.O.)
- SURFACE RIGHTS ONLY (S.R.O.)
- ROADS
- IMPROVED ROADS
- KING'S HIGHWAYS
- RAILWAYS
- POWER LINES
- MARSH OR MUSKEG
- MINES
- CANCELLED

NOTES

400' Surface Rights Reservation around all Lakes and Rivers.

All mining claims subject to Sec. 53 of the Mining Act.

Sand and gravel on all unpatented mining claims in this township reserved to the Crown.

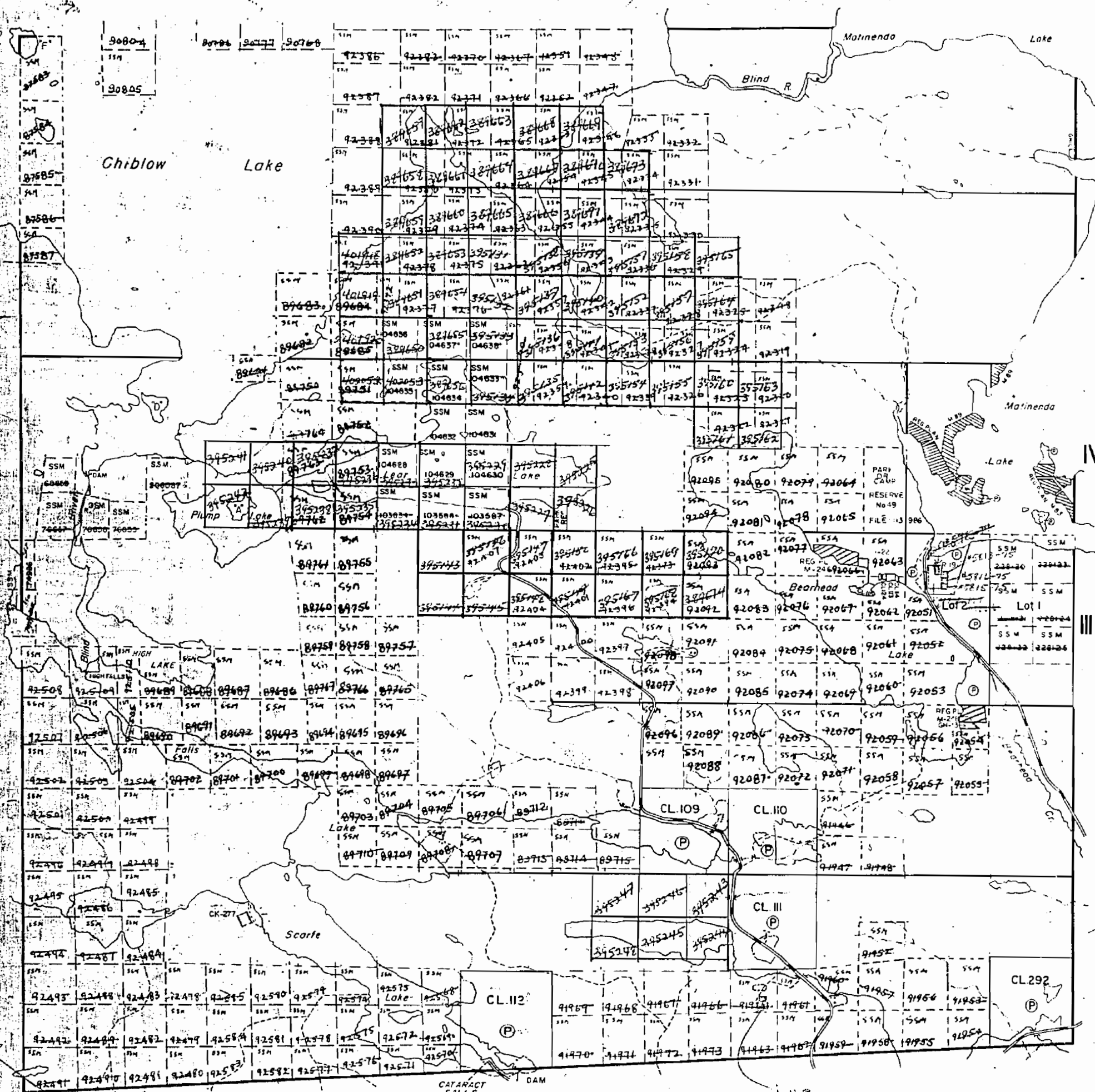
Control lines in this township from the resurvey by J.S. Dobie O.L.S. 1934.

PLAN NO. - M.1341

DEPARTMENT OF MINES

— ONTARIO —

Twp. 167 - M.1609



THE TOWNSHIP OF

SCARFE

DISTRICT OF ALGOMA

SAULT STE. MARIE MINING DIVISION

SCALE: 1-INCH=40 CHAINS

LEGEND

PATENTED LAND	Ⓟ
CROWN LAND SALE	C.S.
LEASES	Ⓛ
LOCATED LAND	Loc.
LICENSE OF OCCUPATION	L.O.
MINING RIGHTS ONLY	M.R.O.
SURFACE RIGHTS ONLY	S.R.O.
ROADS	—
IMPROVED ROADS	—
KING'S HIGHWAYS	—
RAILWAYS	—
POWER LINES	—
MARSH OR MUSKEG	—
MINES	ⓧ
CANCELLED	C.

NOTES

- 400' Surface Rights Reservation around all Lakes and Rivers.
- All mining claims subject to Sec. 53 of the Mining Act.
- Sand and gravel on all unpatented mining claims in this township reserved to the Crown.
- Control lines in this township from the resurvey by J.S. Dobie O.L.S. 1934.

PLAN NO. - M.1341

ONTARIO DEPARTMENT OF MINES AND NORTHERN AFFAIRS

Patton Twp. - M.1329

Mack Twp. - M.1303

Cobden Twp. - M.1236

Twp. 167 - M.1609

THE TOWNSHIP OF
















SCARFE

DISTRICT OF ALGOMA

SAULT STE. MARIE MINING DIVISION

SCALE: 1-INCH=40 CHAINS

LEGEND

- PATENTED LAND 
- CROWN LAND SALE 
- LEASES 
- LOCATED LAND 
- LICENSE OF OCCUPATION 
- MINING RIGHTS ONLY 
- SURFACE RIGHTS ONLY 
- ROADS 
- IMPROVED ROADS 
- KING'S HIGHWAYS 
- RAILWAYS 
- POWER LINES 
- MARSH OR MUSKEG 
- MINES 
- CANCELLED 

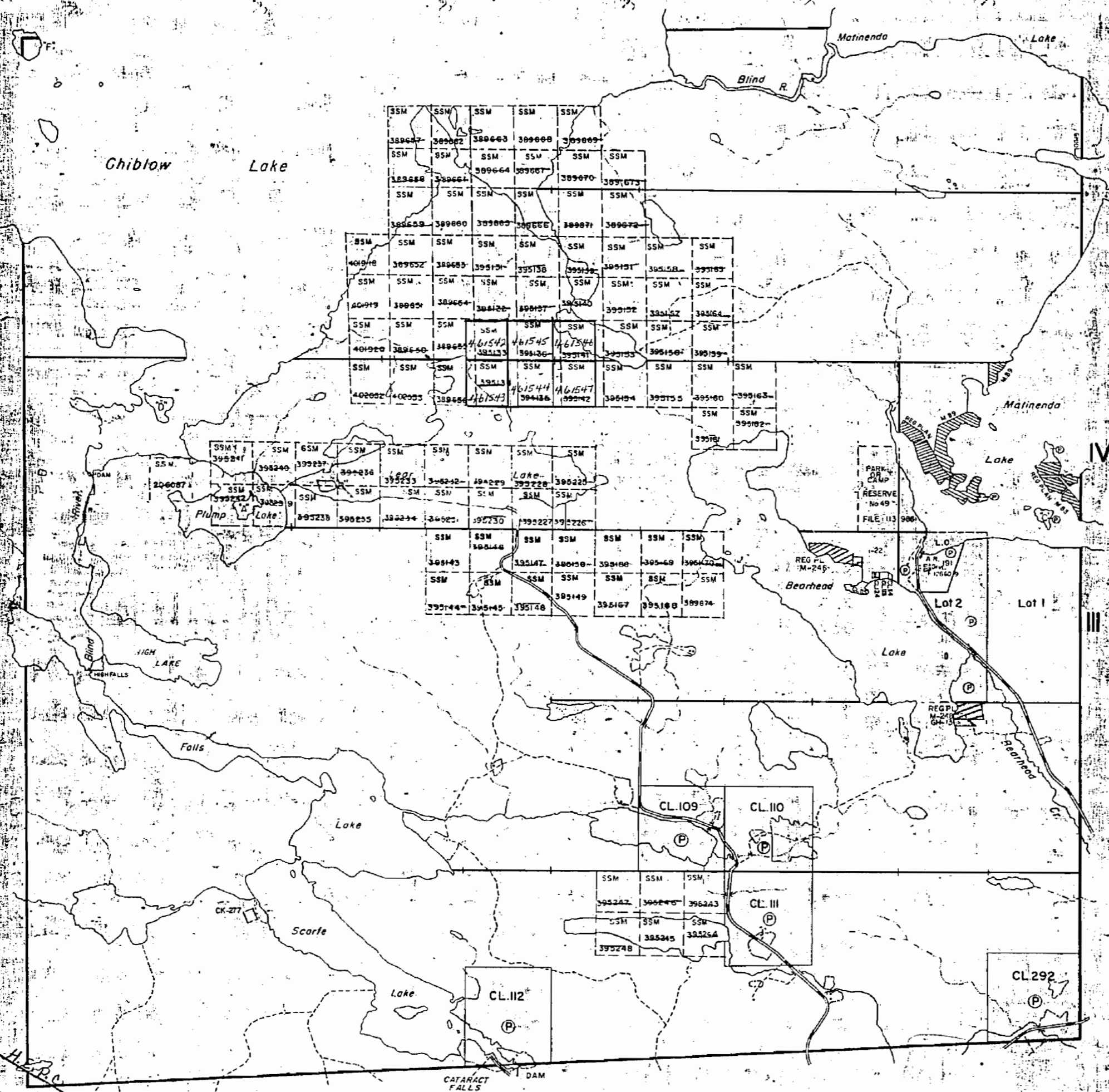
NOTES

- 400' Surface Rights Reservation around all Lakes and Rivers.
- All mining claims subject to Sec. 53 of the Mining Act.
- Sand and gravel on all unpatented mining claims in this township reserved to the Crown.
- Control lines in this township from the resurvey by J.S. Dobbie D.L.S. 1934.



PLAN NO. - M.1341

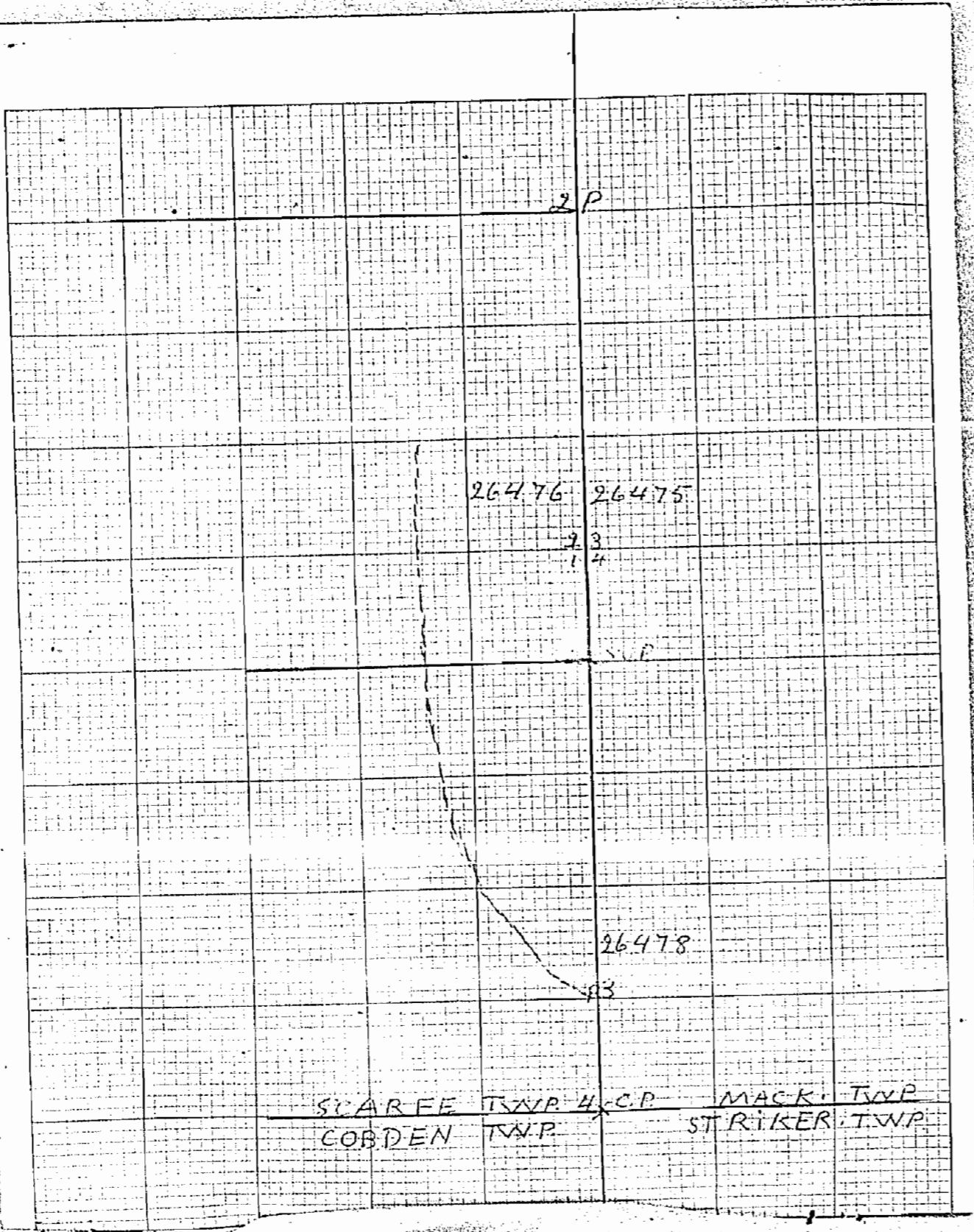
MINISTRY OF NATURAL RESOURCES
SURVEY AND MAPPING BRANCH



Patton Twp - M.1329

Mack Twp - M.1303

Cobden Twp. - M.1236



1341

SAINT LOUIS
RECEIVED
OCT 28 1949
MINING DIVISION

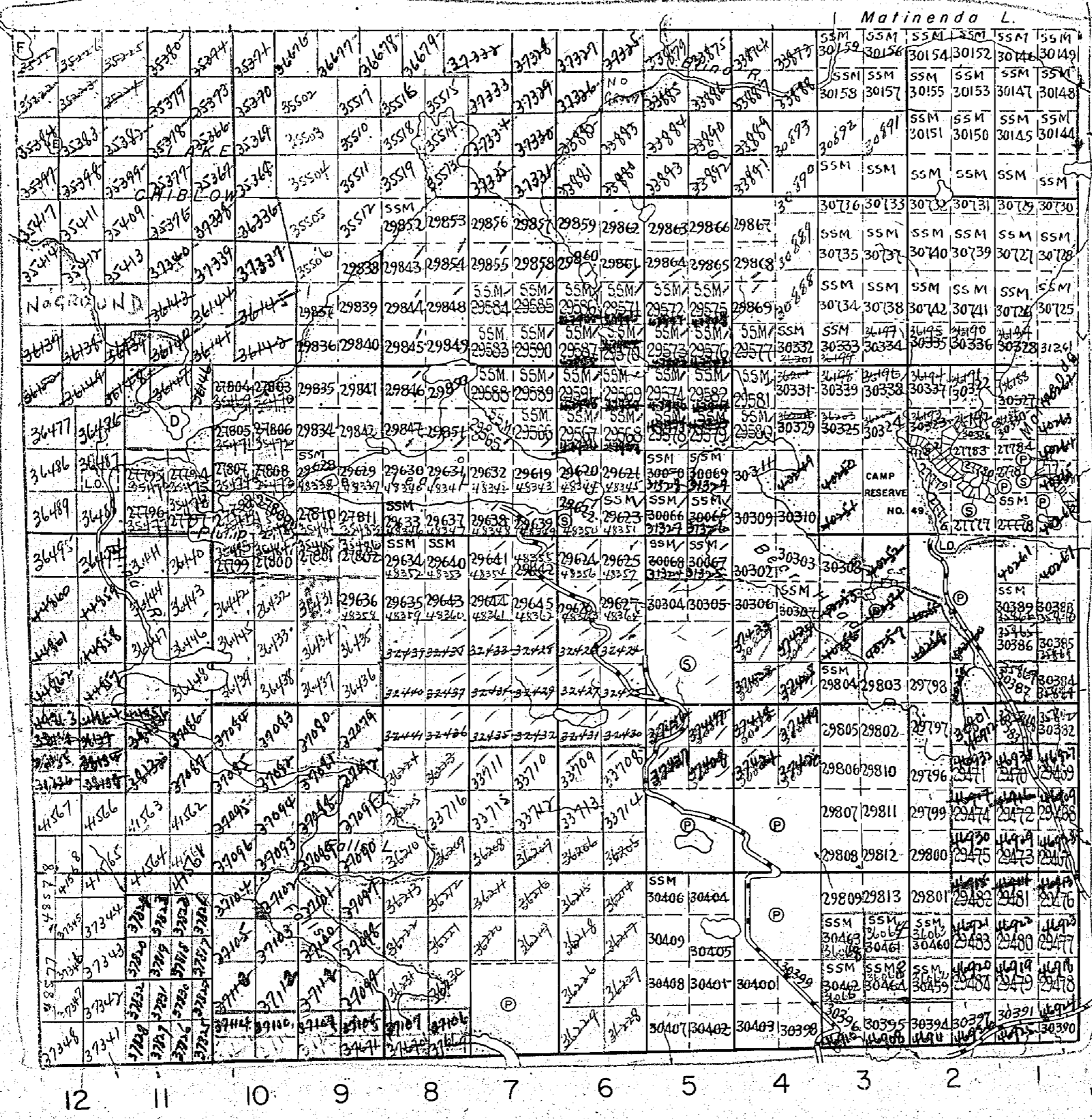
FILE BRANCH
OCT 26 1949
RECEIVED

SCARFE TWP 22W 118

PATTON TWP.

TWP. 167

see notes



THE TOWNSHIP
OF
SCARFE
DISTRICT OF
ALGOMA

SAULT STE. MARIE
MINING DIVISION

SCALE: 1-INCH = 40 CHAINS

LEGEND

- PATENTED LAND Ⓟ
- CROWN LAND SALE Ⓢ
- LEASES Ⓛ
- LOCATED LAND Loc.
- LICENSE OF OCCUPATION L.O.
- ROADS —
- IMPROVED ROADS —
- RAILWAYS —
- POWER LINES —
- MARSH OR MUSKEG —

NOTES

Reserve to the Dept. of Lands & Forests shown thus

All Mining Claims Subject to Sect 55 of the Mining Act.

 SUMMER RESORT Loc.

All claims accepted exclusive of land & gravel. J. R. M. Aug 9/58

M.1341

PLAN NO.- S.S.M. 118

DEPARTMENT OF MINES
—ONTARIO—

VI

V

IV

III

II

I

MACK TWP.

REC'D
MAY 11 1958
M.1341

TWP. 167

*all claims accepted
exclusive Sand & Gravel
P. T. M. Aug. 9/55*

THE TOWNSHIP
OF
SCARFE

DISTRICT OF
ALGOMA

SAULT STE. MARIE
MINING DIVISION

SCALE: 1-INCH = 40 CHAINS

LEGEND

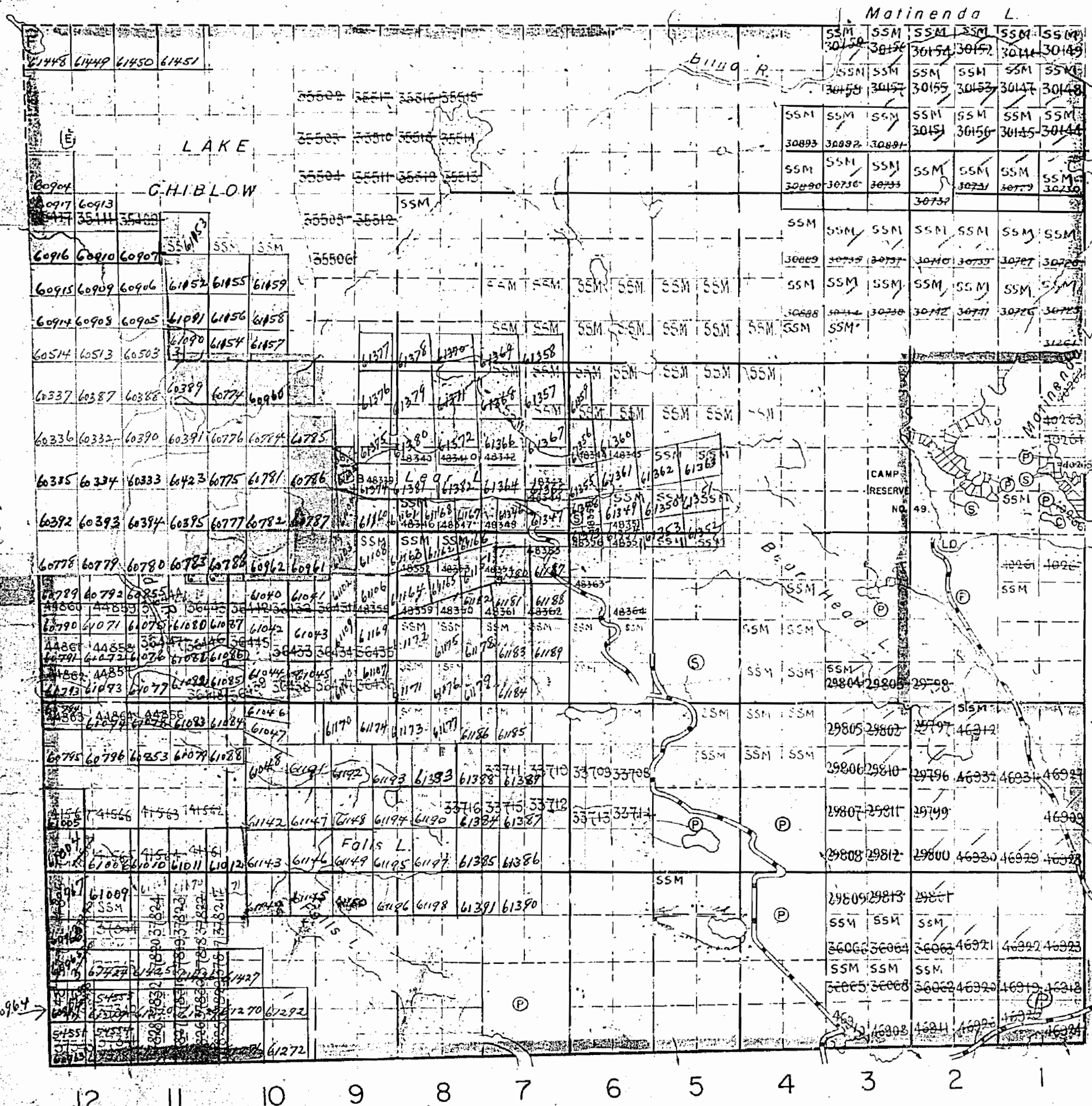
- PATENTED LAND Ⓟ
- CROWN LAND SALE Ⓢ
- LEASES Ⓞ
- LOCATED LAND Loc.
- LICENSE OF OCCUPATION L.O.
- ROADS —
- IMPROVED ROADS —
- RAILWAYS —
- POWER LINES —
- MARSH OR MUSKEG —

NOTES

Reference to the Dept. of Lands & Forests...

All Mining Claims Subject to the Mining Act

Sand and gravel on all unpatented mining claims in this township reserved to the crown



VI
V
IV
III
II
I

MACK TWP.

COBDEN TWP.

PLAN NO. - M-1341

DEPARTMENT OF MINES
—ONTARIO—

175 Scarfe old

Twp. 167 - M.1609

THE TOWNSHIP OF

SCARFE

DISTRICT OF ALGOMA

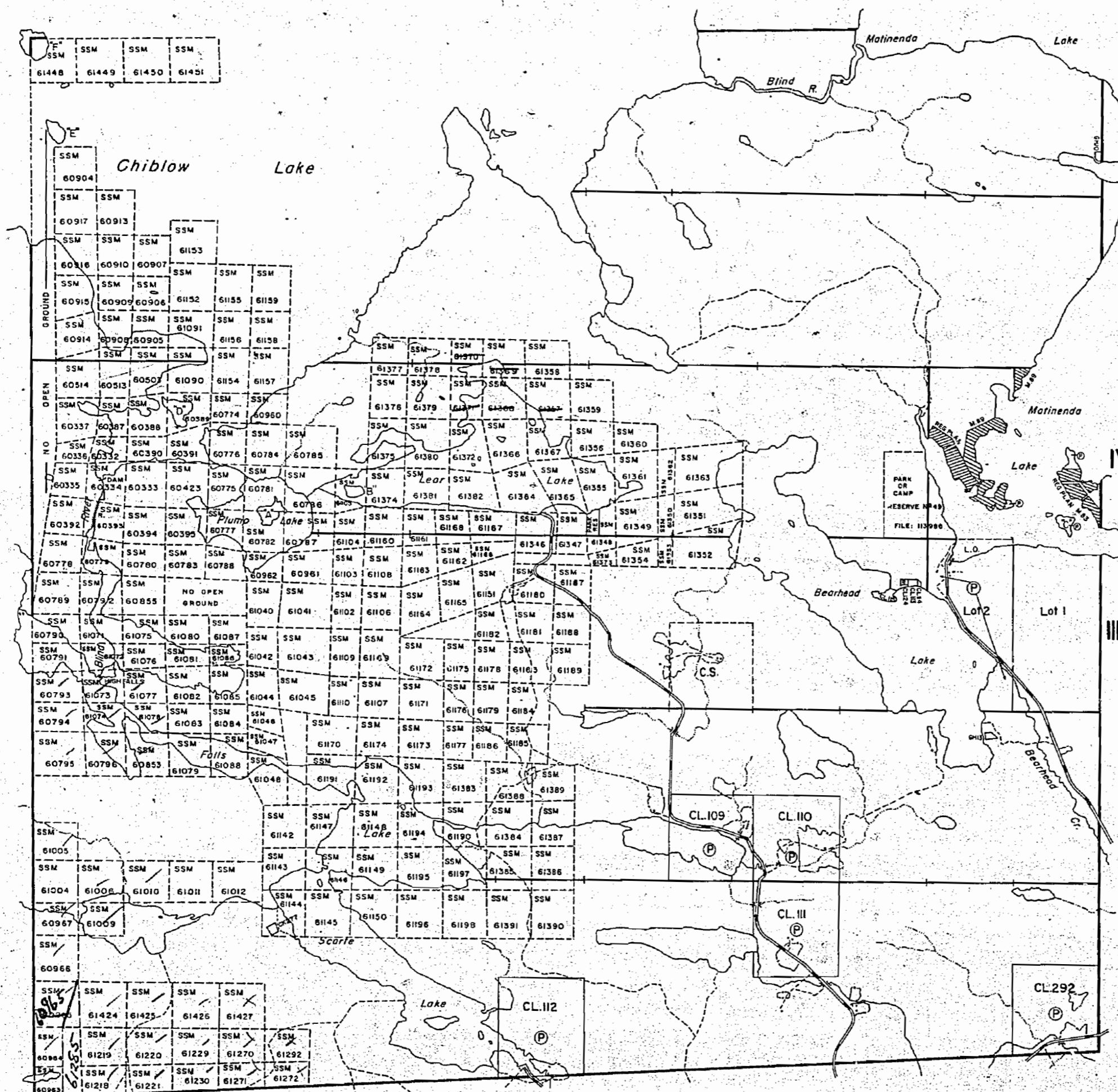
SAULT STE. MARIE MINING DIVISION

SCALE: 1-INCH=40 CHAINS

Patton Twp. - M.1329

Mack Twp. - M.1303

Cobden Twp. - M.1236



LEGEND

- PATENTED LAND Ⓟ
- CROWN LAND SALE C.S.
- LEASES Ⓞ
- LOCATED LAND Loc.
- LICENSE OF OCCUPATION L.O.
- MINING RIGHTS ONLY M.R.O.
- SURFACE RIGHTS ONLY S.R.O.
- ROADS —
- IMPROVED ROADS —
- KING'S HIGHWAYS —
- RAILWAYS —
- POWER LINES —
- MARSH OR MUSKEG —
- MINES Ⓜ
- CANCELLED C.

NOTES

400' Reserve around all Lakes & Rivers to Dept. of Lands & Forests.

All mining claims* subject to Sec. 53 of the Mining Act.

Sand and gravel on all unpatented mining claims in this township reserved to the Crown.

Control lines in this township from the resurvey by J.S.Dobie O.L.S. 1934.

ONT. DEPT. OF MINES
MINING LANDS BR.
THIS MAP FOR CHECKING
PURPOSES ONLY - MUST
NOT BE SOLD.

PLAN NO. - M.1341
DEPARTMENT OF MINES
— ONTARIO —

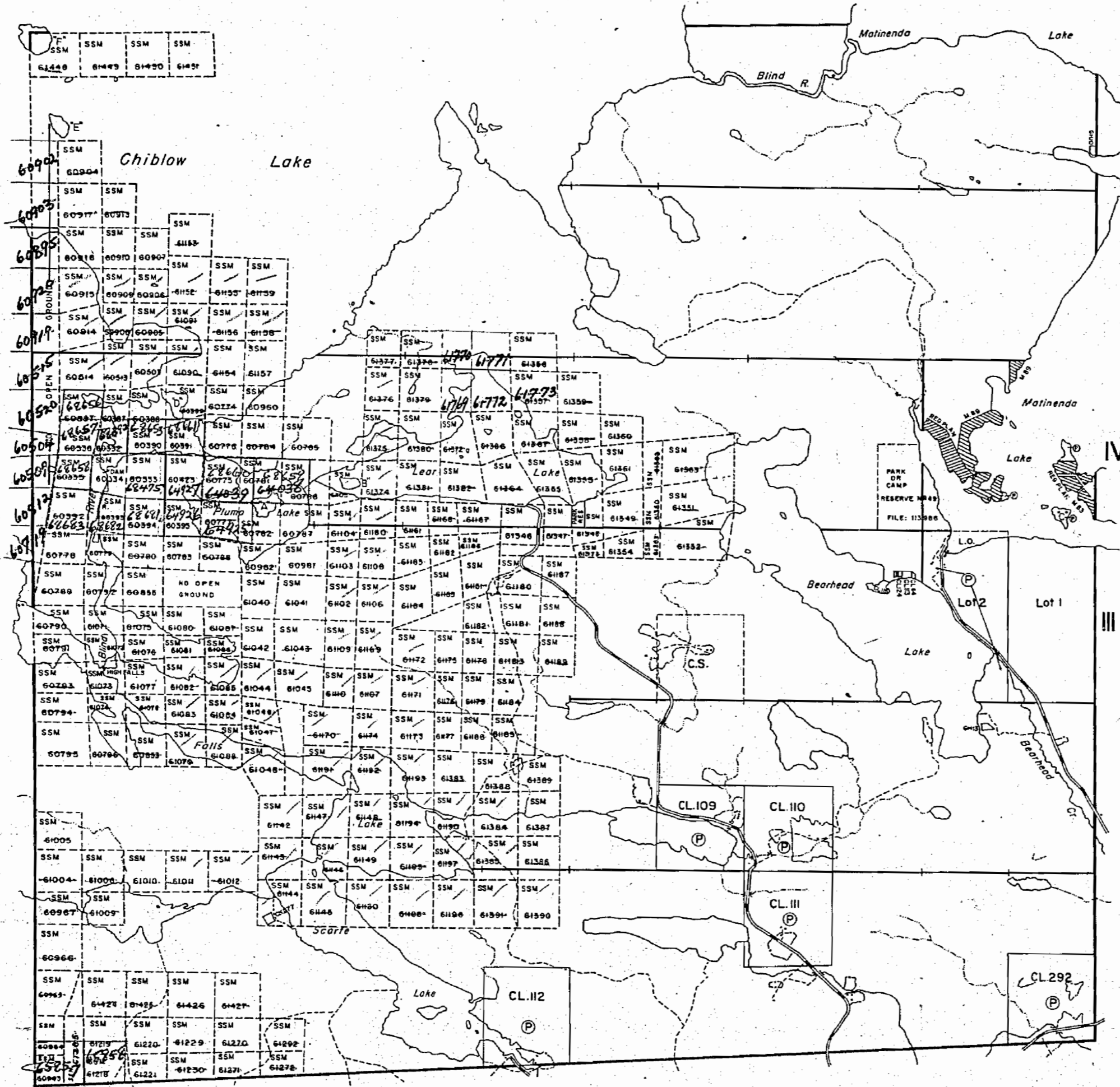
1341

1341

SCARFE LMB

1341

Twp. 167 - M.1609



Cobden Twp. - M.1236

THE TOWNSHIP OF
OF

SCARFE

DISTRICT OF
ALGOMA

SAULT STE. MARIE
MINING DIVISION

SCALE: 1-INCH=40 CHAINS

LEGEND

PATENTED LAND	Ⓟ
CROWN LAND SALE	C.S.
LEASES	Ⓞ
LOCATED LAND	Loc.
LICENSE OF OCCUPATION	L.O.
MINING RIGHTS ONLY	M.R.O.
SURFACE RIGHTS ONLY	S.R.O.
ROADS	—
IMPROVED ROADS	—
KING'S HIGHWAYS	—
RAILWAYS	—
POWER LINES	—
MARSH OR MUSKEG	—
MINES	Ⓧ
CANCELLED	Ⓞ

NOTES

- 400' Reserve around all Lakes & Rivers to Dept. of Lands & Forests.
- All mining claims subject to Sec. 53 of the Mining Act.
- Sand and gravel on all unpatented mining claims in this township reserved to the Crown.
- Control lines in this township from the resurvey by J.S.Dobie O.L.S. 1934.

PLAN NO. - M.1341

DEPARTMENT OF MINES

— ONTARIO —

M.1341

SCARFE LMB

M.1341

Twp. 167 - M.1609

THE TOWNSHIP
OF

SCARFE

DISTRICT OF
ALGOMA

SAULT STE. MARIE
MINING DIVISION

SCALE: 1-INCH=40 CHAINS

LEGEND

PATENTED LAND	● or ⊕
CROWN LAND SALE	C.S.
LEASES	⊙
LOCATED LAND	Loc.
LICENSE OF OCCUPATION	L.O.
MINING RIGHTS ONLY	M.R.O.
SURFACE RIGHTS ONLY	S.R.O.
ROADS	—
IMPROVED ROADS	—
KING'S HIGHWAYS	—
RAILWAYS	—
POWER LINES	—
MARSH OR MUSKOGEE	* *
MINES	⋈
CANCELLED	C.
PATENTED S.R.O.	⊙

NOTES

400' Surface Rights Reservation along the shores of all lakes and rivers.

All mining claims subject to Sec. 54 of the Mining Act (R.S.O. 1970).

Control lines surveyed by J.S. Dobie, O.L.S. 1934.

SAND AND GRAVEL

Ⓞ QUARRY PERMIT

AREAS WITHDRAWN FROM DISPOSITION

S.R. - SURFACE RIGHTS		M.R. - MINING RIGHTS		
DESCRIPTION	ORDER No.	DATE	DISPOSITION	FILE
① SEC. 36/80	W. 11/82	15/11/82	S.R.	188505
② SEC. 36/80	W. 15/82	15/11/82	S.R.	188505

G. 3324

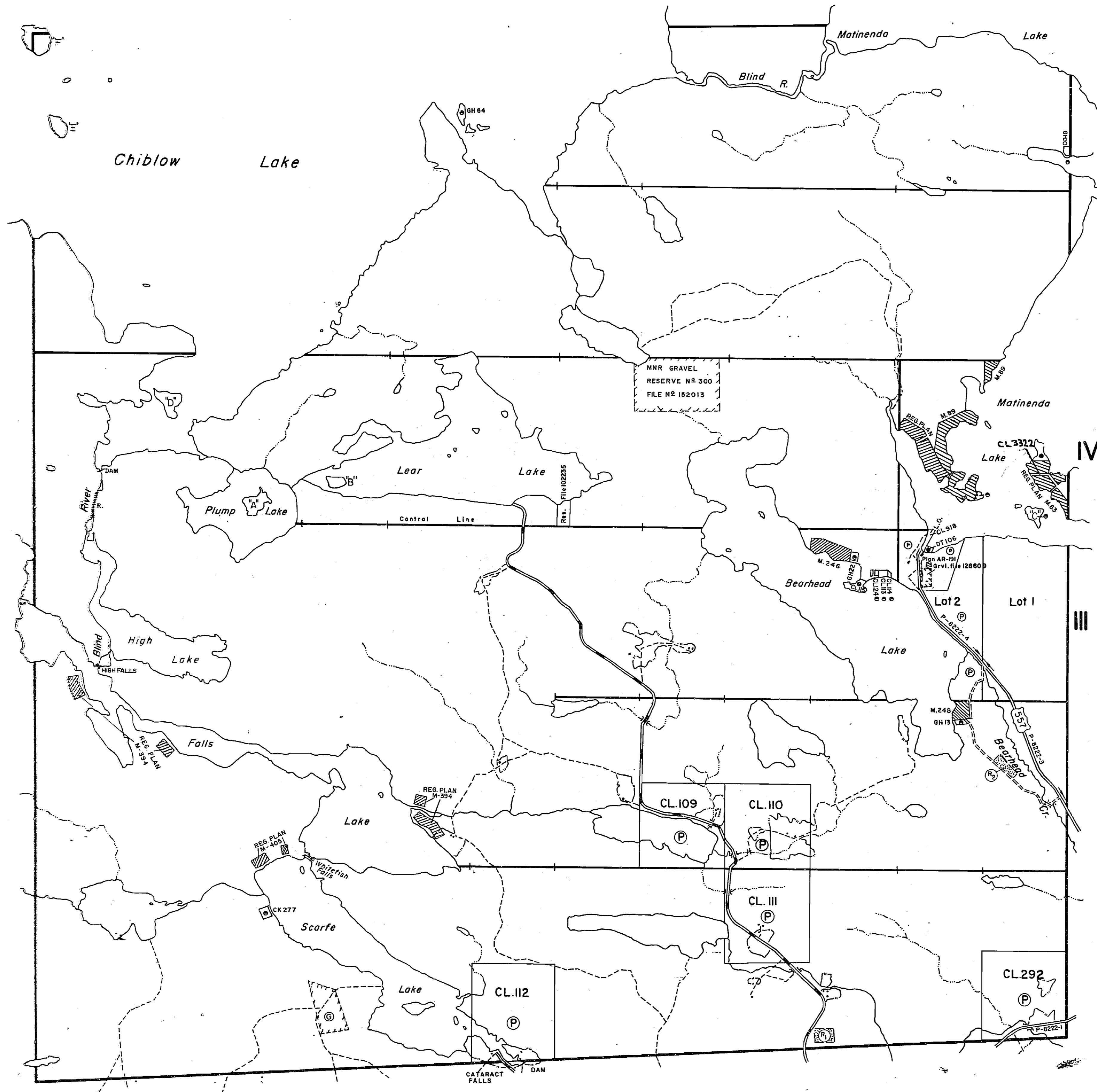
PLAN NO. - ~~M.1304~~

ONTARIO
MINISTRY OF NATURAL RESOURCES
SURVEYS AND MAPPING BRANCH

Patton Twp. - M.1329

Mack Twp. - M.1303

Cobden Twp. - M.1236



1341

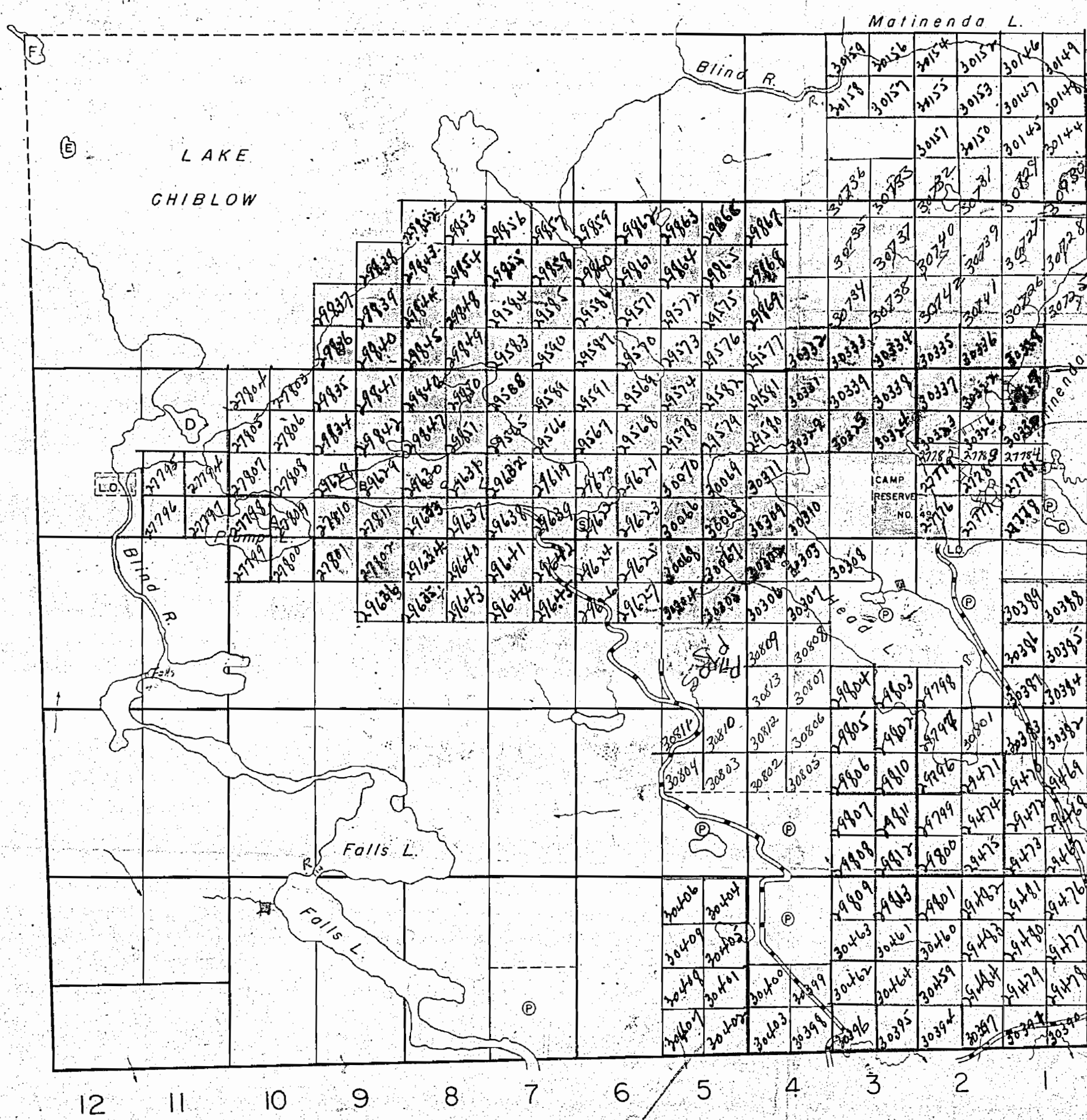
SCARFE TWP 22W 23N

TWP. 167

PATTON TWP.

MACK TWP.

COBDEN TWP



THE TOWNSHIP
OF
SCARFE
DISTRICT OF
ALGOMA
SAULT STE. MARIE
MINING DIVISION
SCALE: 1-INCH = 40 CHAINS

LEGEND

- PATENTED LAND (P)
- CROWN LAND SALE (S)
- LEASES (L)
- LOCATED LAND (Lo)
- LICENSE OF OCCUPATION (LO)
- ROADS (---)
- IMPROVED ROADS (---)
- RAILWAYS (---)
- POWER LINES (---)
- MARSH OR MUSKEG (---)

NOTES

OFFICE MAP

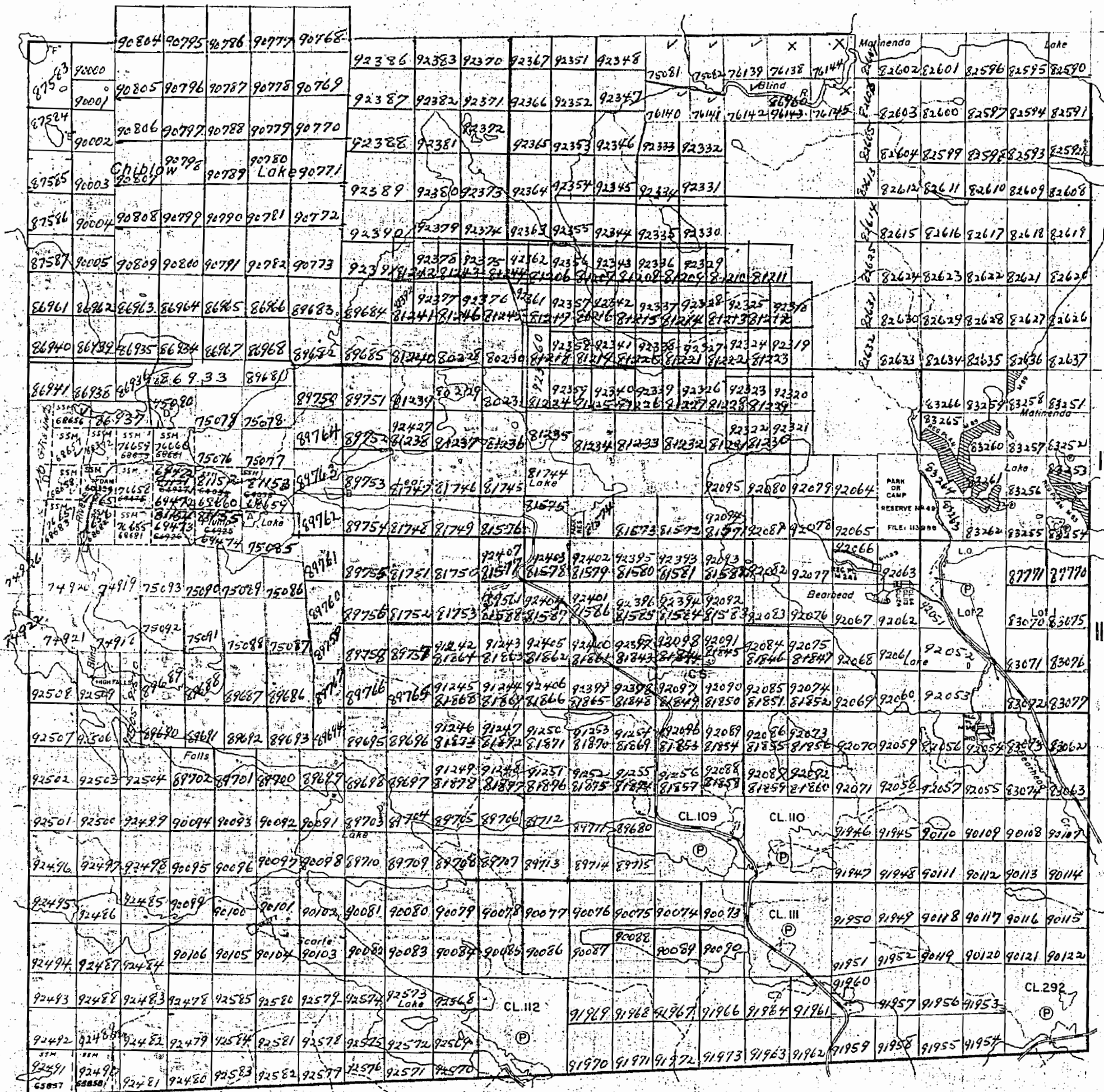
*400' res
survey line
marked
subject to survey.*

M. 1341

PLAN NO. - S.S.M. 90

DEPARTMENT OF MINES
—ONTARIO—

Twp. 167 - M.1609



Cobden Twp. - M.1236

THE TOWNSHIP OF

SCARFE

DISTRICT OF ALGOMA

SAULT STE. MARIE MINING DIVISION

SCALE: 1-INCH=40 CHAINS

LEGEND

- PATENTED LAND (P)
- CROWN LAND SALE (C.S.)
- LEASES (L)
- LOCATED LAND (Loc.)
- LICENSE OF OCCUPATION (L.O.)
- MINING RIGHTS ONLY (M.R.O.)
- SURFACE RIGHTS ONLY (S.R.O.)
- ROADS
- IMPROVED ROADS
- KING'S HIGHWAYS
- RAILWAYS
- POWER LINES
- MARSH OR MUSKEG
- MINES
- CANCELLED (C)


NOTES

- 400' surface rights reservation around all lakes & rivers.
- All mining claims subject to Sec. 53 of the Mining Act.
- Sand and gravel on all unpatented mining claims in this township reserved to the Crown.
- Control lines in this township from the resurvey by J.S. Dobie O.L.S. 1934.

PLAN NO. - M.1341

DEPARTMENT OF MINES

— ONTARIO —

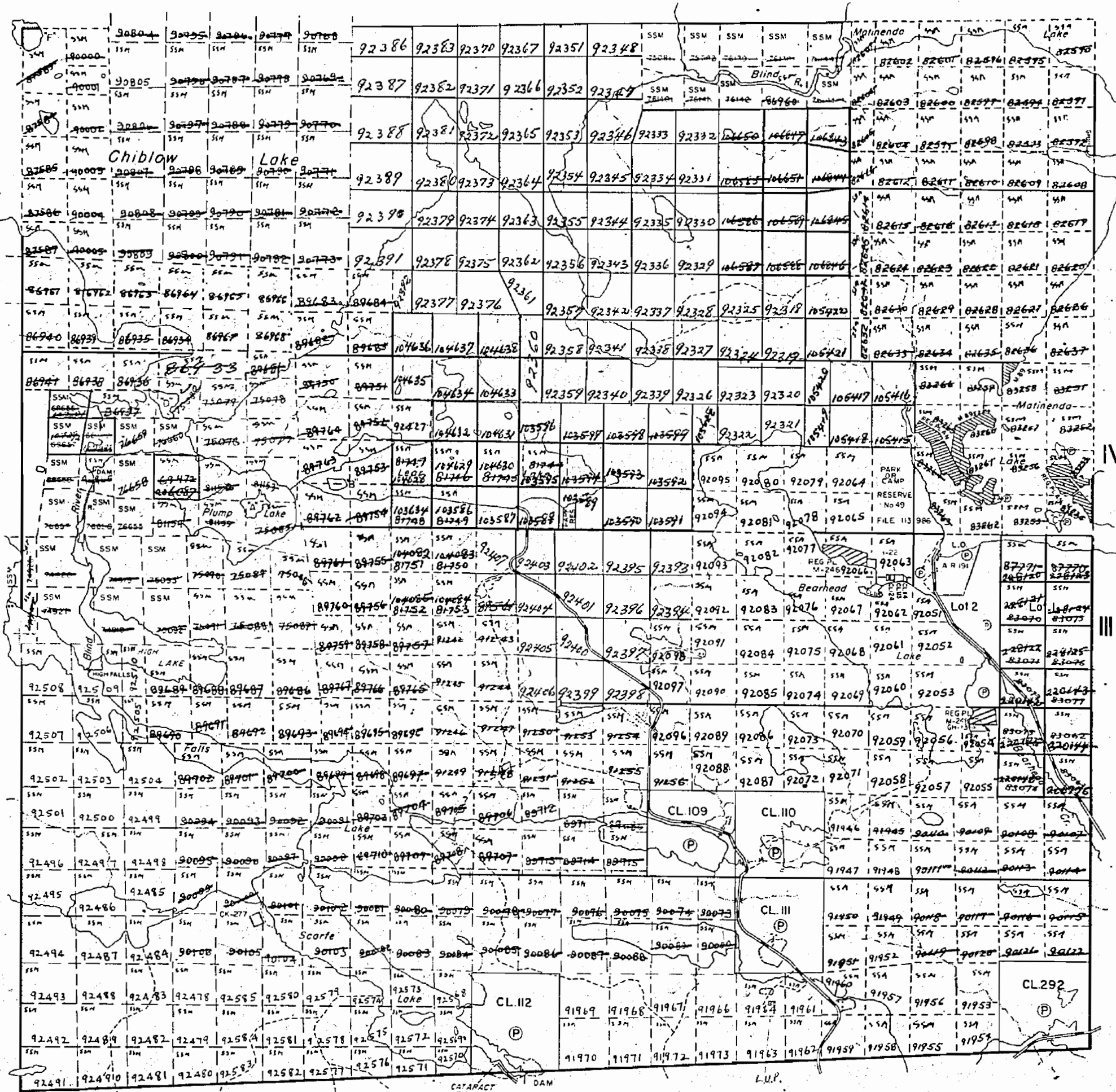


1341

SAULT STE MARIE
RECEIVED
OCT 28 1949
MINING DIVISION

FILE BRANCH
OCT 26 1949
RECEIVED

Twp. 167 - M.1609



THE TOWNSHIP OF

SCARFE

DISTRICT OF ALGOMA

SAULT STE. MARIE MINING DIVISION

SCALE: 1-INCH=40 CHAINS

LEGEND

- PATENTED LAND (P)
- CROWN LAND SALE (C.S.)
- LEASES (L)
- LOCATED LAND (Loc.)
- LICENSE OF OCCUPATION (L.O.)
- MINING RIGHTS ONLY (M.R.O.)
- SURFACE RIGHTS ONLY (S.R.O.)
- ROADS
- IMPROVED ROADS
- KING'S HIGHWAYS
- RAILWAYS
- POWER LINES
- MARSH OR MUSKEG
- MINES
- CANCELLED (C)

NOTES

- 400' Surface Rights Reservation around all Lakes and Rivers.
- All mining claims subject to Sec. 53 of the Mining Act.
- Sand and gravel on all unpatented mining claims in this township reserved to the Crown.
- Control lines in this township from the resurvey by J.S. Dobie O.L.S. 1934.

PLAN NO. - M.1341

DEPARTMENT OF MINES

— ONTARIO —

Patton Twp. - M.1329

Mack Twp. - M.1303

Cobden Twp. - M.1236

CURVE LIND

Twp. 167 - M.1609

THE TOWNSHIP OF
OF

SCARFE

DISTRICT OF
ALGOMA

SAULT STE. MARIE
MINING DIVISION

SCALE: 1-INCH=40 CHAINS

LEGEND

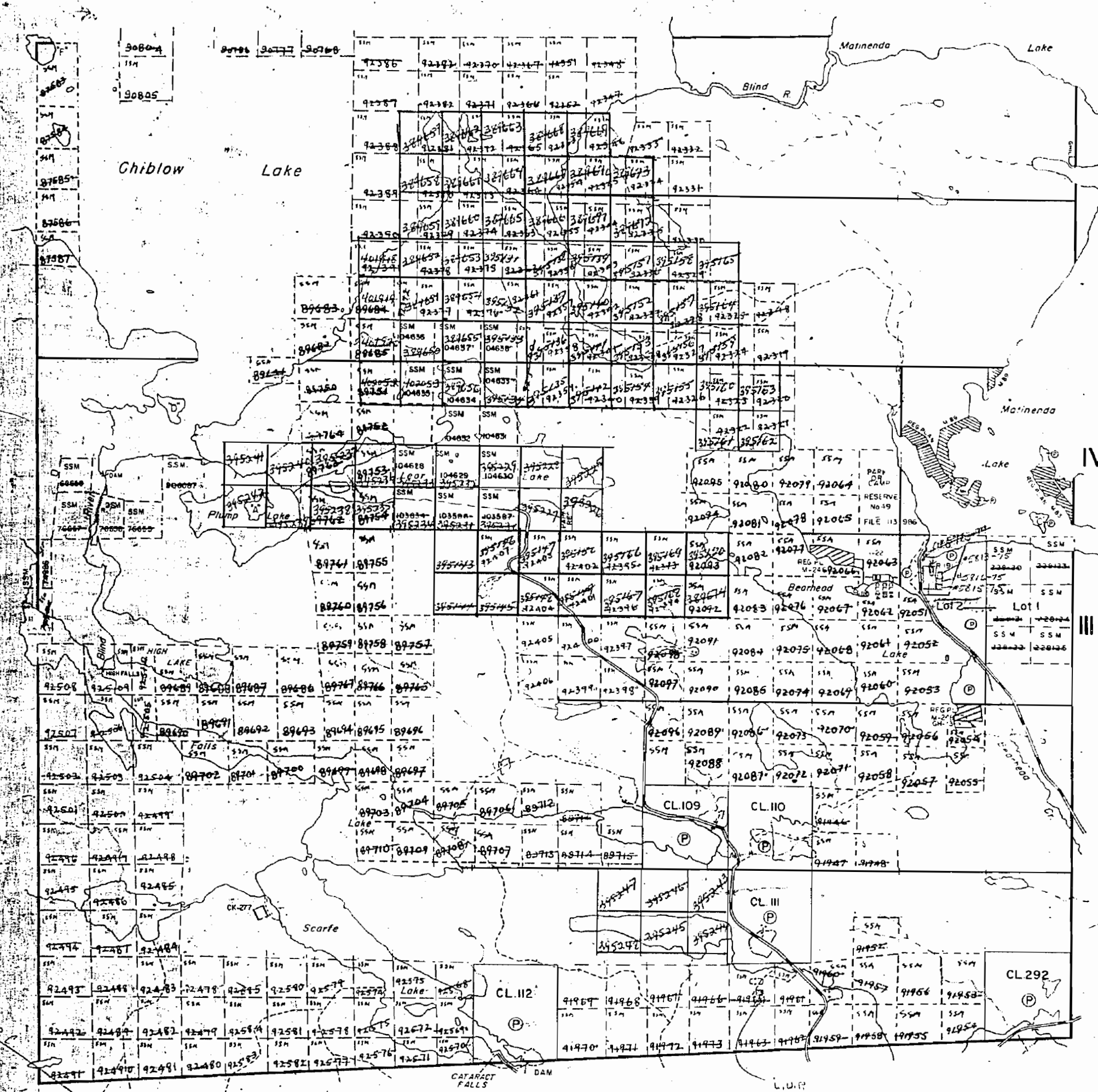
- PATENTED LAND Ⓟ
- CROWN LAND SALE C.S.
- LEASES Ⓛ
- LOCATED LAND Loc.
- LICENSE OF OCCUPATION L.O.
- MINING RIGHTS ONLY M.R.O.
- SURFACE RIGHTS ONLY S.R.O.
- ROADS —
- IMPROVED ROADS —
- KING'S HIGHWAYS —
- RAILWAYS —
- POWER LINES —
- MARSH OR MUSKEG —
- MINES Ⓜ
- CANCELLED C.

NOTES

- 400' Surface Rights Reservation around all Lakes and Rivers.
- All mining claims subject to Sec. 53 of the Mining Act.
- Sand and gravel on all unpatented mining claims in this township reserved to the Crown.
- Control lines in this township from the resurvey by J.S. Dobie O.L.S. 1934.

PLAN NO. - M.1341

ONTARIO
DEPARTMENT OF MINES
AND NORTHERN AFFAIRS



Cobden Twp. - M.1236

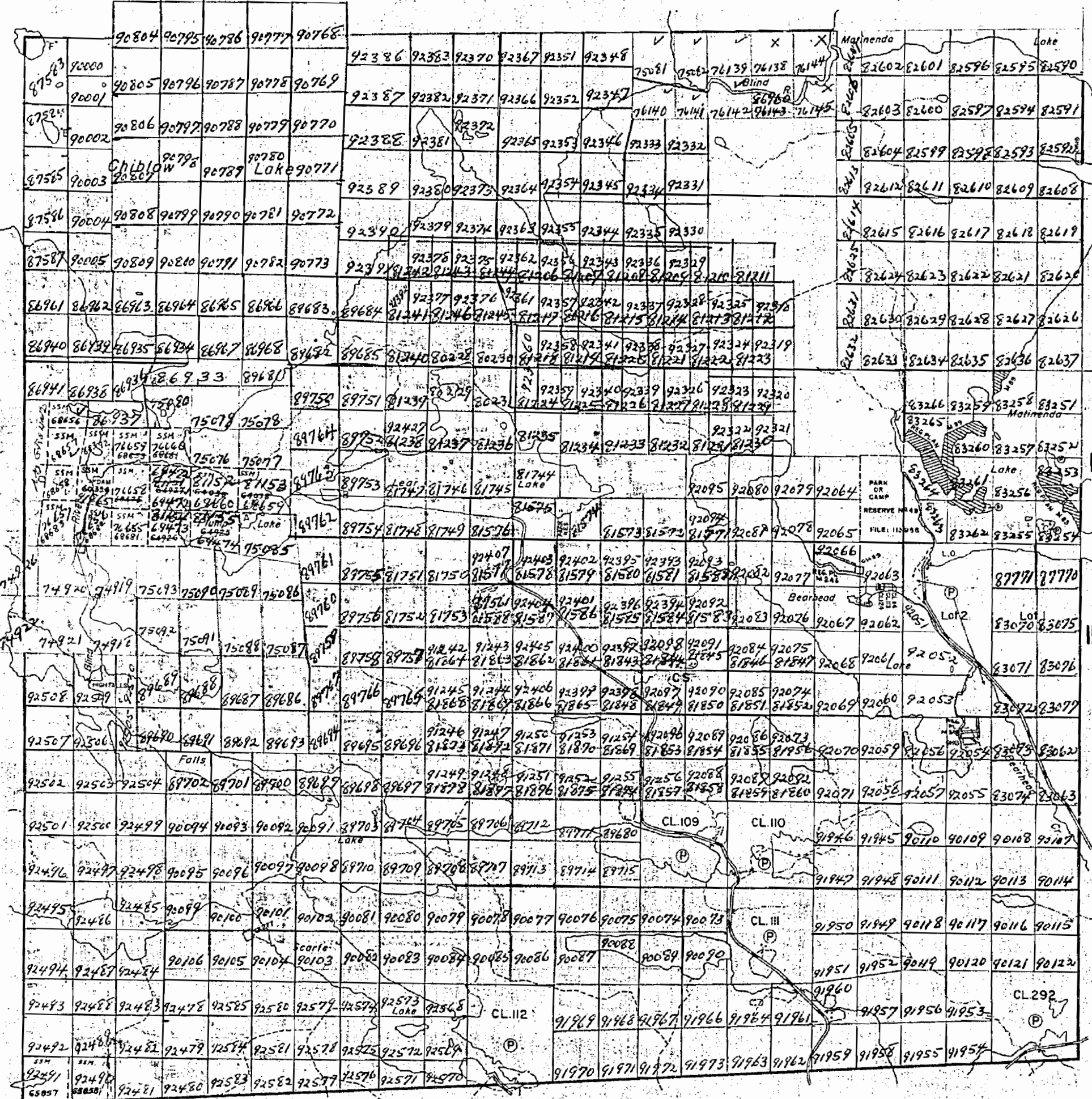
Mack Twp. - M.1303

Patton Twp. - M.1329

IV

III

Twp. 167 - M.1609



THE TOWNSHIP OF

SCARFE

DISTRICT OF ALGOMA

SAULT STE. MARIE MINING DIVISION

SCALE: 1-INCH=40 CHAINS

LEGEND

- PATENTED LAND (P)
- CROWN LAND SALE (C.S.)
- LEASES (L)
- LOCATED LAND (Loc)
- LICENSE OF OCCUPATION (L.O.)
- MINING RIGHTS ONLY (M.R.O.)
- SURFACE RIGHTS ONLY (S.R.O.)
- ROADS
- IMPROVED ROADS
- KING'S HIGHWAYS
- RAILWAYS
- POWER LINES
- MARSH OR MUSKEG
- MINES
- CANCELLED

NOTES

- 400' surface rights reservation around all lakes & rivers.
- All mining claims subject to Sec. 53 of the Mining Act.
- Sand and gravel on all unpatented mining claims in this township reserved to the Crown.
- Control lines in this township from the resurvey by J.S. Dobie O.L.S. 1934.

PLAN NO. - M.1341

DEPARTMENT OF MINES — ONTARIO —

Cobden Twp. - M.1236

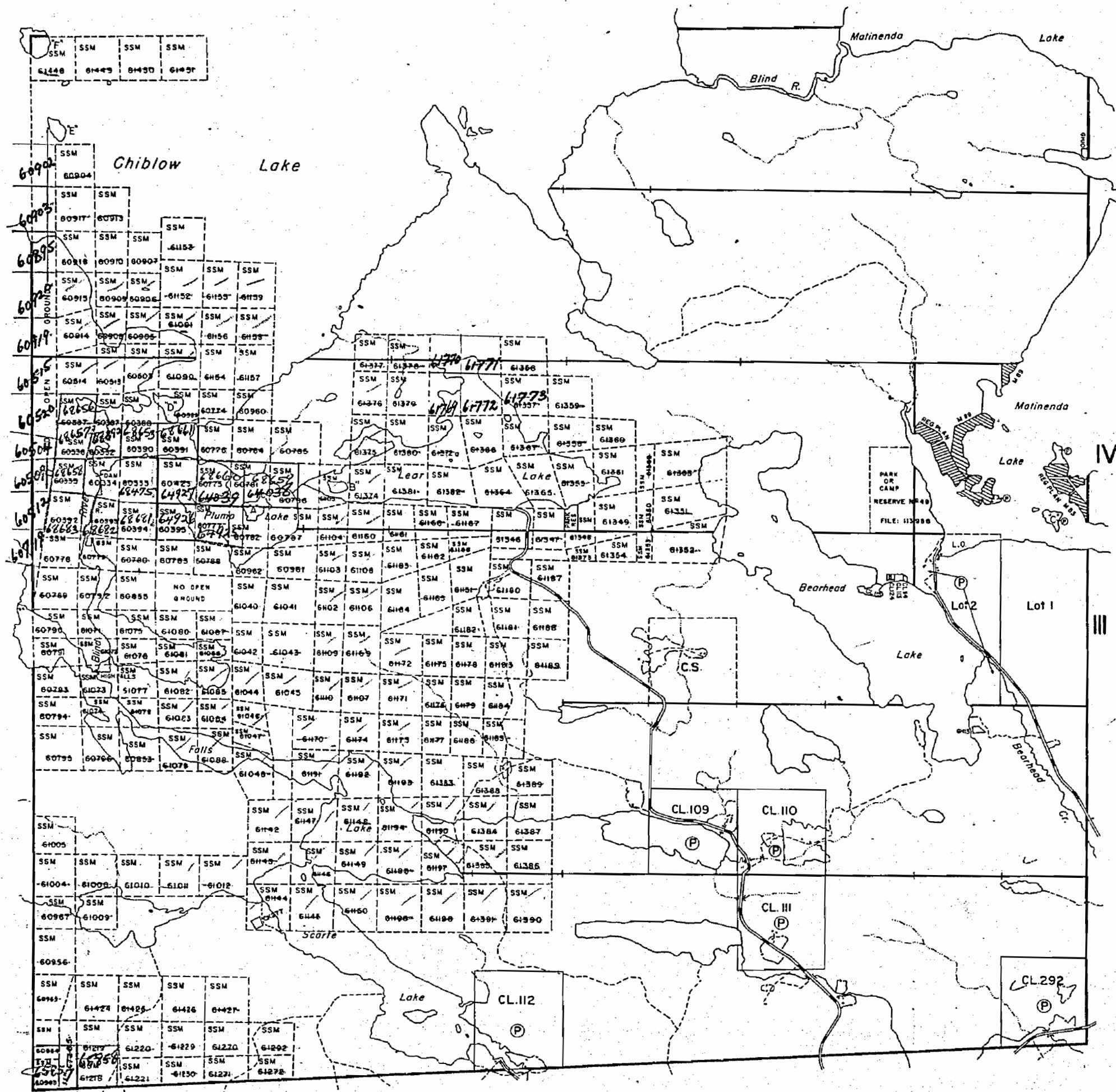
1341

M.1341

SCARFE TWP

1341

Twp. 167 - M.1609



Cobden Twp.-M.1236

THE TOWNSHIP OF
OF

SCARFE

DISTRICT OF
ALGOMA

SAULT STE. MARIE
MINING DIVISION

SCALE: 1-INCH=40 CHAINS

LEGEND

PATENTED LAND	Ⓟ
CROWN LAND SALE	C.S.
LEASES	Ⓞ
LOCATED LAND	Loc.
LICENSE OF OCCUPATION	L.O.
MINING RIGHTS ONLY	M.R.O.
SURFACE RIGHTS ONLY	S.R.O.
ROADS	—
IMPROVED ROADS	—
KING'S HIGHWAYS	—
RAILWAYS	—
POWER LINES	—
MARSH OR MUSKEG	—
MINES	—
CANCELLED	—

NOTES

400' Reserve around all Lakes & Rivers
to Dep't of Lands & Forests.

All mining claims subject to Sec. 53 of
the Mining Act.

Sand and gravel on all unpatented mining
claims in this township reserved to the Crown.

Control lines in this township from the
resurvey by J.S.Dobie O.L.S. 1934.

PLAN NO.- **M.1341**

DEPARTMENT OF MINES

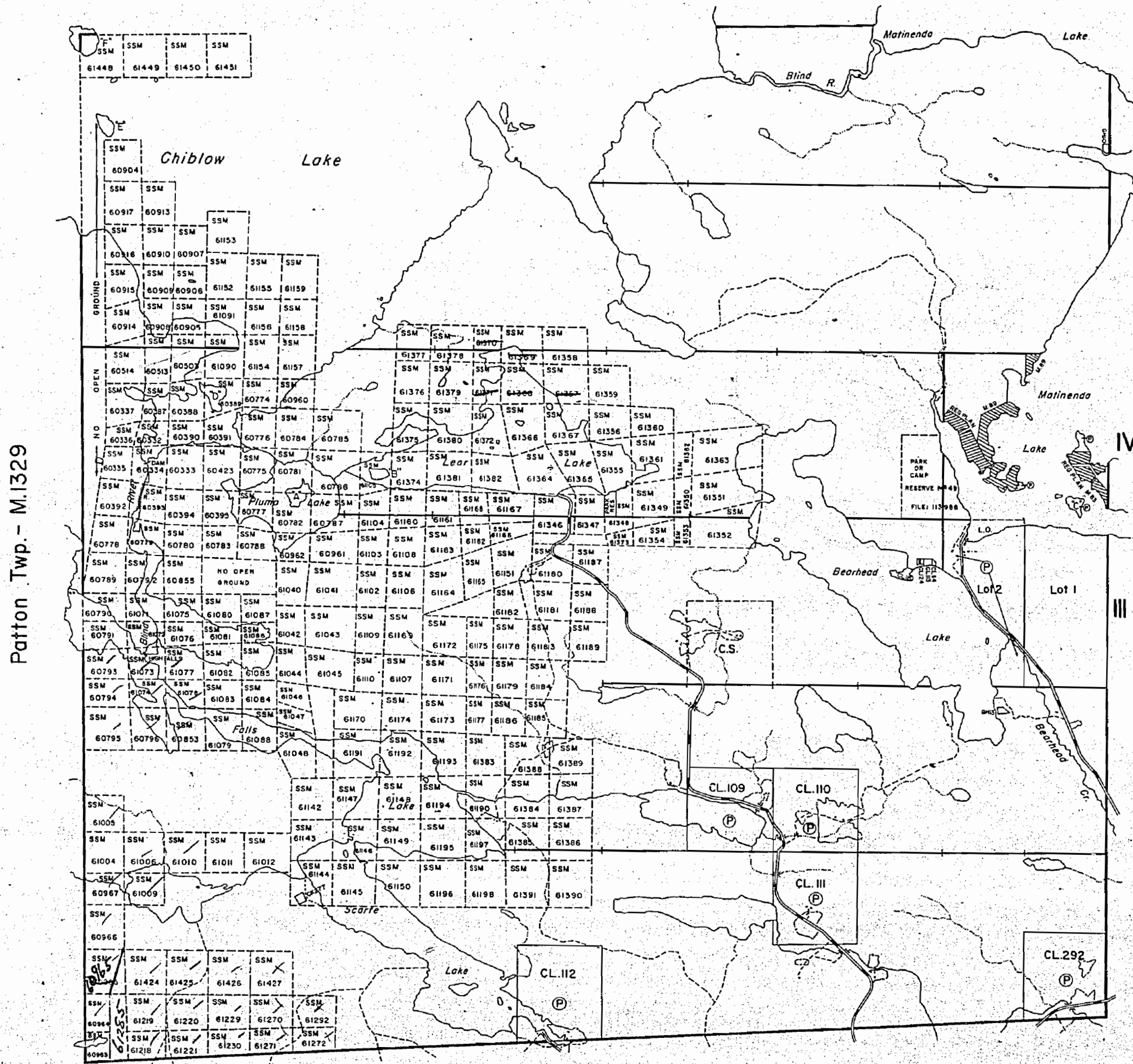
— ONTARIO —

M.1341

SCARFE TWP

M.1341

Twp. 167 - M.1609



THE TOWNSHIP OF

SCARFE

DISTRICT OF ALGOMA

SAULT STE. MARIE MINING DIVISION

SCALE: 1-INCH=40 CHAINS

LEGEND

PATENTED LAND	Ⓟ
CROWN LAND SALE	C.S.
LEASES	Ⓞ
LOCATED LAND	Loc.
LICENSE OF OCCUPATION	L.O.
MINING RIGHTS ONLY	M.R.O.
SURFACE RIGHTS ONLY	S.R.O.
ROADS	—
IMPROVED ROADS	—
KING'S HIGHWAYS	—
RAILWAYS	—
POWER LINES	—
MARSH OR MUSKEG	—
MINES	Ⓧ
CANCELLED	C.

NOTES

400' Reserve around all Lakes & Rivers to Dept. of Lands & Forests.

All mining claims* subject to Sec. 53 of the Mining Act.

Sand and gravel on all unpatented mining claims in this township reserved to the Crown.

Control lines in this township from the resurvey by J.S.Dobie O.L.S. 1934.

ONT. DEPT. OF MINES
MINING LANDS BR.
THIS MAP FOR CHECKING
PURPOSES ONLY - MUST
NOT BE SOLD.

PLAN NO. - M.1341

DEPARTMENT OF MINES

— ONTARIO —

TWP. 167

*all claims accepted
exclusive Sand & Gravel
O.R.M. Aug. 9/56*

THE TOWNSHIP
OF
SCARFE

DISTRICT OF
ALGOMA

SAULT STE. MARIE
MINING DIVISION

SCALE: 1-INCH = 40 CHAINS

LEGEND

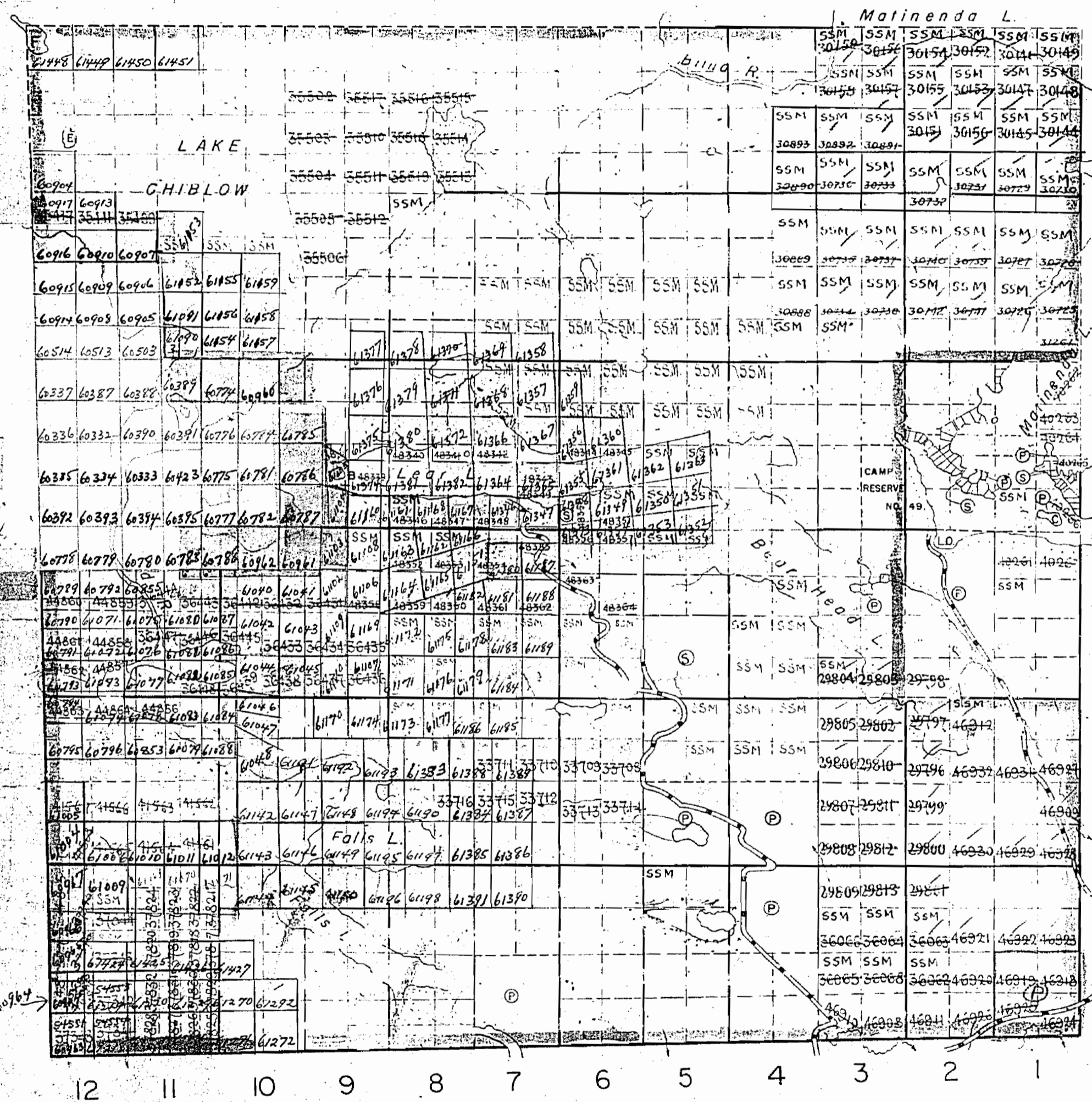
- PATENTED LAND Ⓟ
- CROWN LAND SALE Ⓢ
- LEASES Ⓞ
- LOCATED LAND Loc.
- LICENSE OF OCCUPATION L.O.
- ROADS — — — — —
- IMPROVED ROADS = = = = =
- RAILWAYS —+—+—+—+—
- POWER LINES — — — — —
- MARSH OR MUSKEG () () ()

NOTES

As per the Dept. of Lands & Forests, 1956

All Mining Claims Subject to the Mining Act

Sand and gravel on all unpatented mining claims in this township reserved to the crown



VI
V
IV
III
II
I

MACK TWP.

COBDEN TWP.

PLAN NO. - M-1341

DEPARTMENT OF MINES
—ONTARIO—

175 Scarfe old