

Unmapped Area

AREA OF SCHRYBURT LAKE

DISTRICT OF
KENORA
PATRICIA PORTION

PATRICIA
MINING DIVISION

SCALE: 1-INCH = 40 CHAINS

LEGEND

- PATENTED LAND Ⓟ
- CROWN LAND SALE C.S.
- LEASES L.
- LOCATED LAND Loc.
- LICENSE OF OCCUPATION L.O.
- MINING RIGHTS ONLY M.R.O.
- SURFACE RIGHTS ONLY S.R.O.
- ROADS —
- IMPROVED ROADS —
- KING'S HIGHWAYS —
- RAILWAYS —
- POWER LINES —
- MARSH OR MUSKEG —
- MINES *
- CANCELLED C.

NOTES

400' Reserve around all Lakes & Rivers
to Dept. of Londs & Forests.

NOT TO BE USED FOR SURVEY PURPOSES

Updated Feb 24 1975

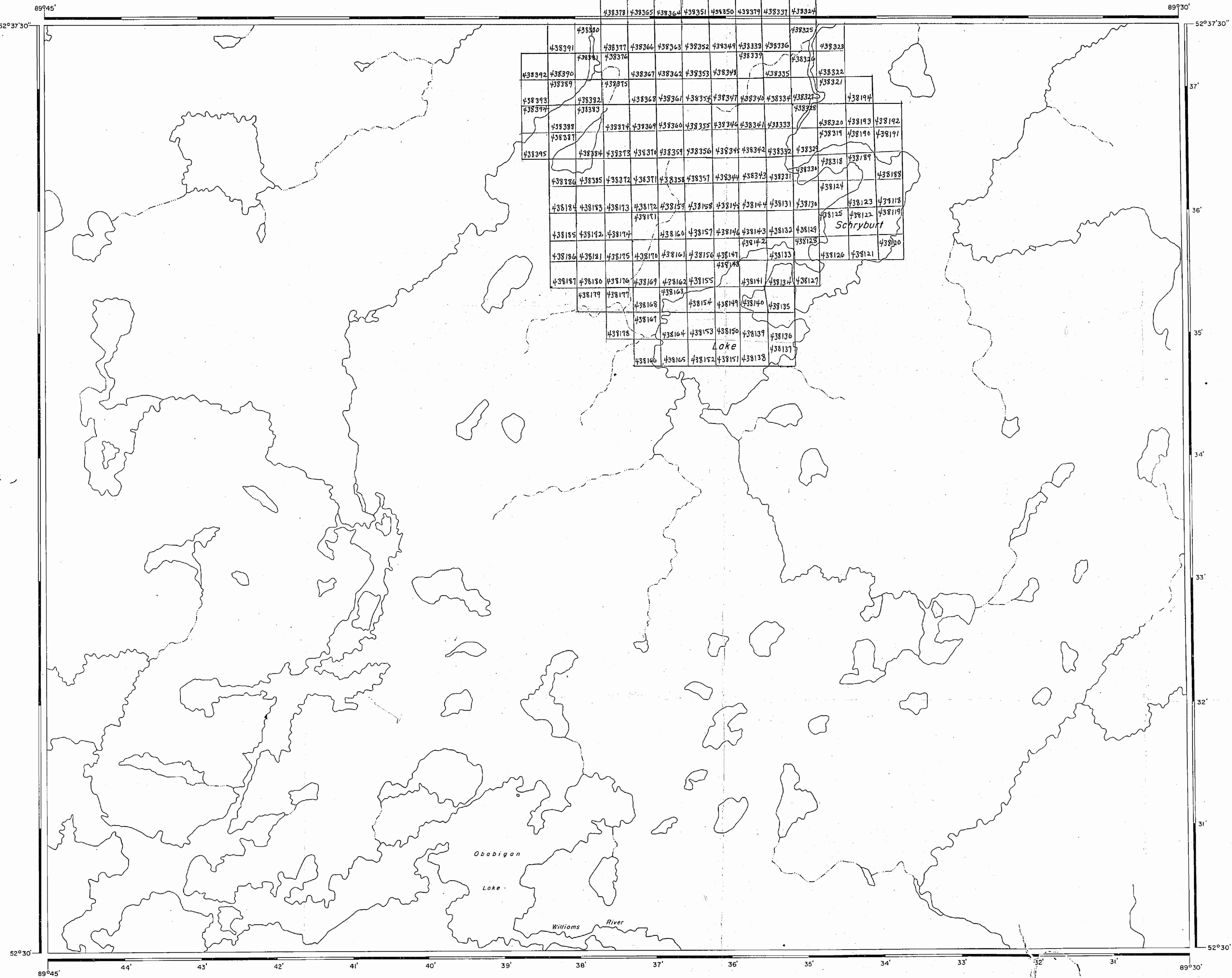
*Temporary
Office
Linen*

6-2202

PLAN NO. **M.2751**

DEPARTMENT OF MINES
— ONTARIO —

Dusten Lake Area - M.2201



LAFFERTY CREEK M. 3388

AREA OF
SCHRYBURT LAKE

DISTRICT OF
KENORA
PATRICIA PORTION

PATRICIA
MINING DIVISION

SCALE: 1-INCH = 40 CHAINS

LEGEND

PATENTED LAND	⊙
CROWN LAND SALE	C.S.
LEASES	⊖
LOCATED LAND	Loc.
LICENSE OF OCCUPATION	L.O.
MINING RIGHTS ONLY	M.R.O.
SURFACE RIGHTS ONLY	S.R.O.
ROADS	—
IMPROVED ROADS	—
KING'S HIGHWAYS	—
RAILWAYS	—
POWER LINES	—
MARSH OR MUSKEG	—
MINES	⋈
CANCELLED	C.

NOTES

400' Reserve around all Lakes & Rivers
to Dept. of Lands & Forests

NOT TO BE USED FOR SURVEY PURPOSES

Dec. 21, 1981

DATE OF ISSUE
JUL 23 1980

#3

6-2202

NATIONAL TOPOGRAPHIC SERIES 53A

PLAN NO. **M.2751**

ONTARIO
MINISTRY OF NATURAL RESOURCES
SURVEYS AND MAPPING BRANCH

Dusten Lake Area - M.2201

PINEIMUTA RIVER M.2250

14 12 10 8 6 4 2 1 2 4 6 8 10 12 14

AREA OF
SCHRYBURT LAKE

DISTRICT OF
KENORA
PATRICIA PORTION

PATRICIA
MINING DIVISION

SCALE: 1-INCH = 40 CHAINS

LEGEND

- PATENTED LAND Ⓟ
- CROWN LAND SALE C.S.
- LEASES Ⓛ
- LOCATED LAND Loc.
- LICENSE OF OCCUPATION L.O.
- MINING RIGHTS ONLY M.R.O.
- SURFACE RIGHTS ONLY S.R.O.
- ROADS — — — — —
- IMPROVED ROADS — — — — —
- KING'S HIGHWAYS — — — — —
- RAILWAYS — — — — —
- POWER LINES — — — — —
- MARSH OR MUSKEG — — — — —
- MINES Ⓧ
- CANCELLED c.

NOTES

400' Reserve around all Lakes & Rivers
to Dept. of Lands & Forests

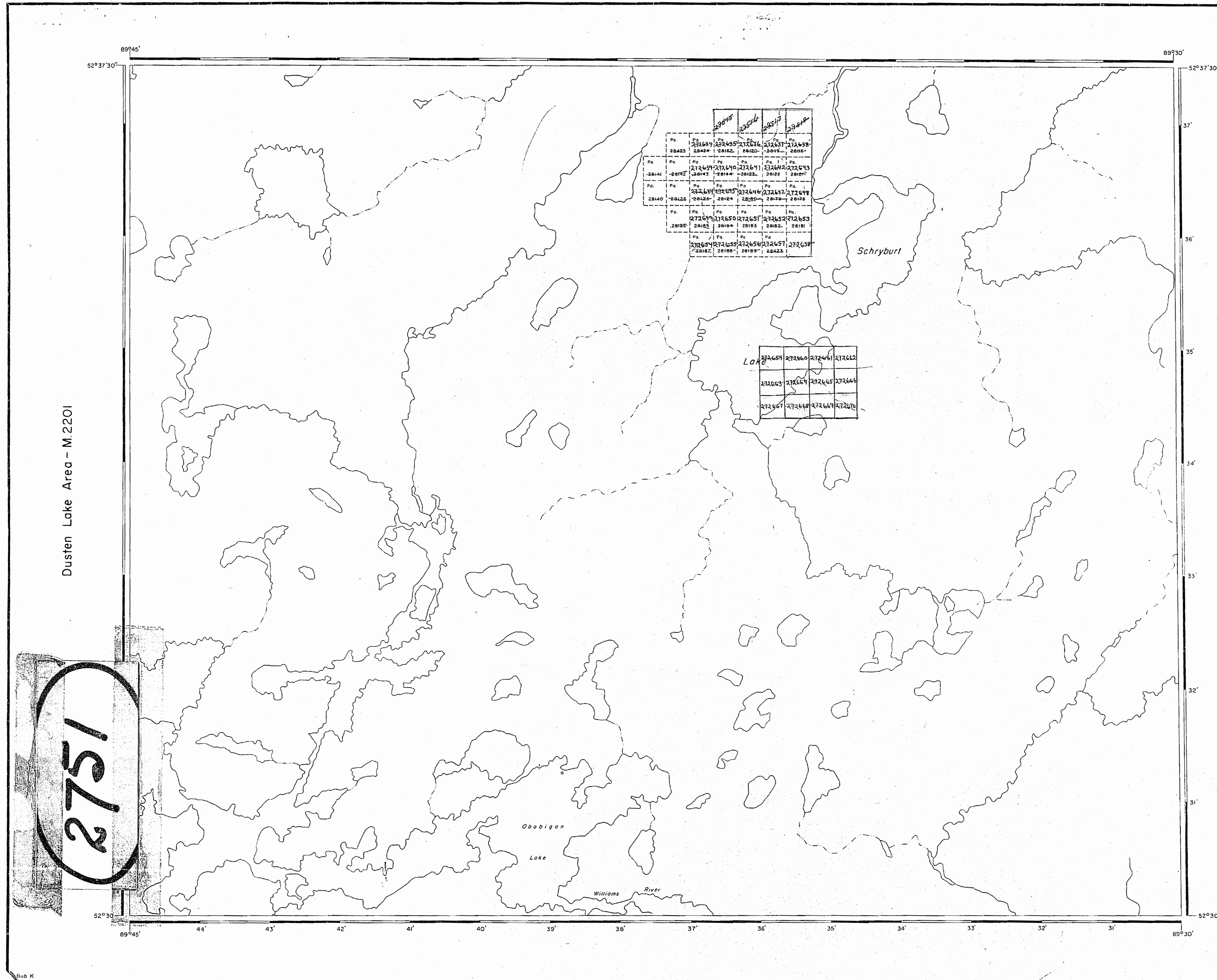
NOT TO BE USED FOR SURVEY PURPOSES

#1

6-2202

PLAN NO. **M.2751**

DEPARTMENT OF MINES
— ONTARIO —



Dusten Lake Area - M.2201

2751

AREA OF
SCHRYBURT LAKE

DISTRICT OF
KENORA
PATRICIA PORTION

PATRICIA
MINING DIVISION

SCALE: 1-INCH = 40 CHAINS

LEGEND

- | | |
|-----------------------|--------|
| PATENTED LAND | Ⓟ |
| CROWN LAND SALE | C.S. |
| LEASES | Ⓛ |
| LOCATED LAND | Loc. |
| LICENSE OF OCCUPATION | L.O. |
| MINING RIGHTS ONLY | M.R.O. |
| SURFACE RIGHTS ONLY | S.R.O. |
| ROADS | — |
| IMPROVED ROADS | — |
| KING'S HIGHWAYS | — |
| RAILWAYS | — |
| POWER LINES | — |
| MARSH OR MUSKEG | — |
| MINES | X |
| CANCELLED | C. |

NOTES

400' Reserve around all Lakes & Rivers
to Dept. of Lands & Forests

NOT TO BE USED FOR SURVEY PURPOSES

Updated April 5, 1977
Nov. 23, 1967
July 10, 1980

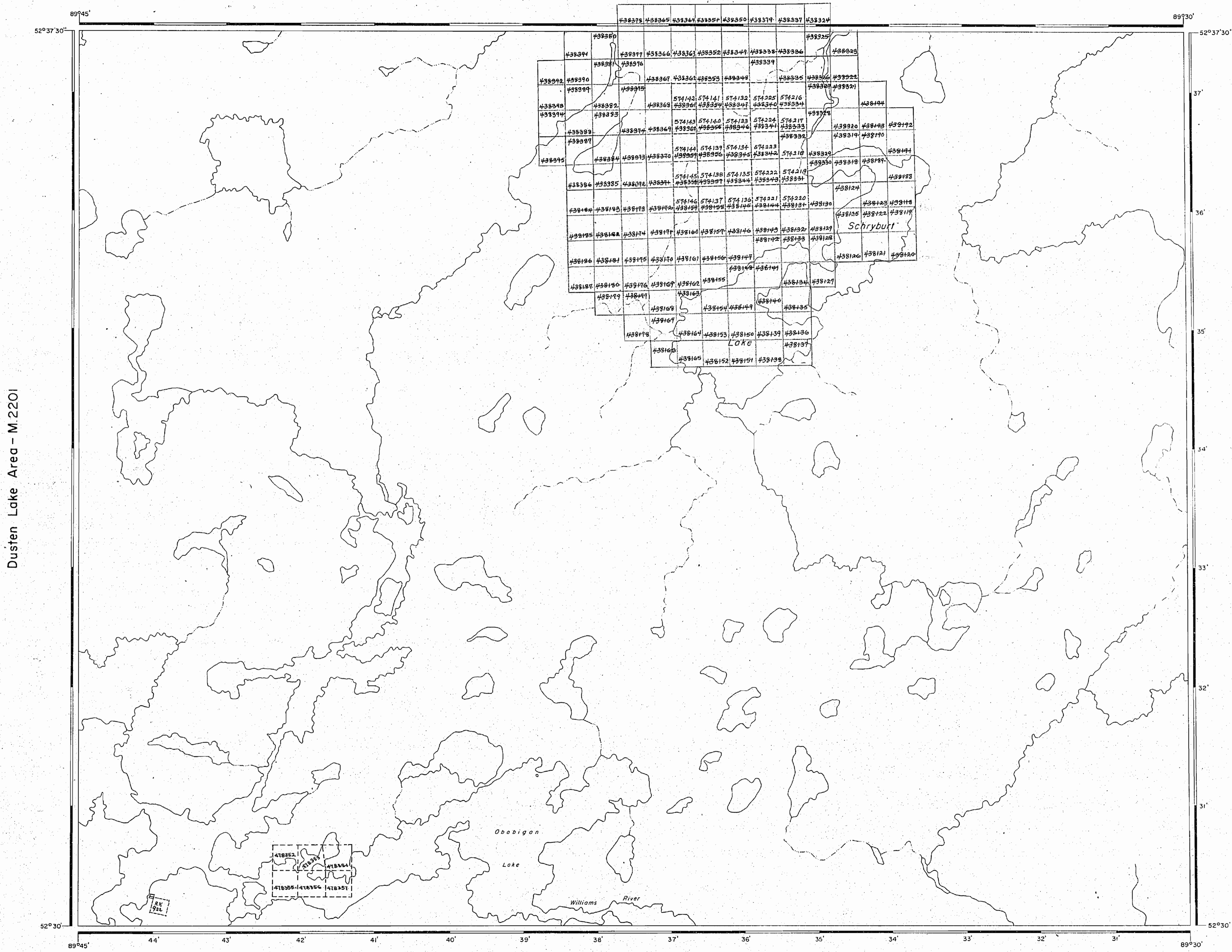
#2

6-2202

NATIONAL TOPOGRAPHIC SERIES 53 A

PLAN NO. **M.2751**

ONTARIO
MINISTRY OF NATURAL RESOURCES
SURVEYS AND MAPPING BRANCH



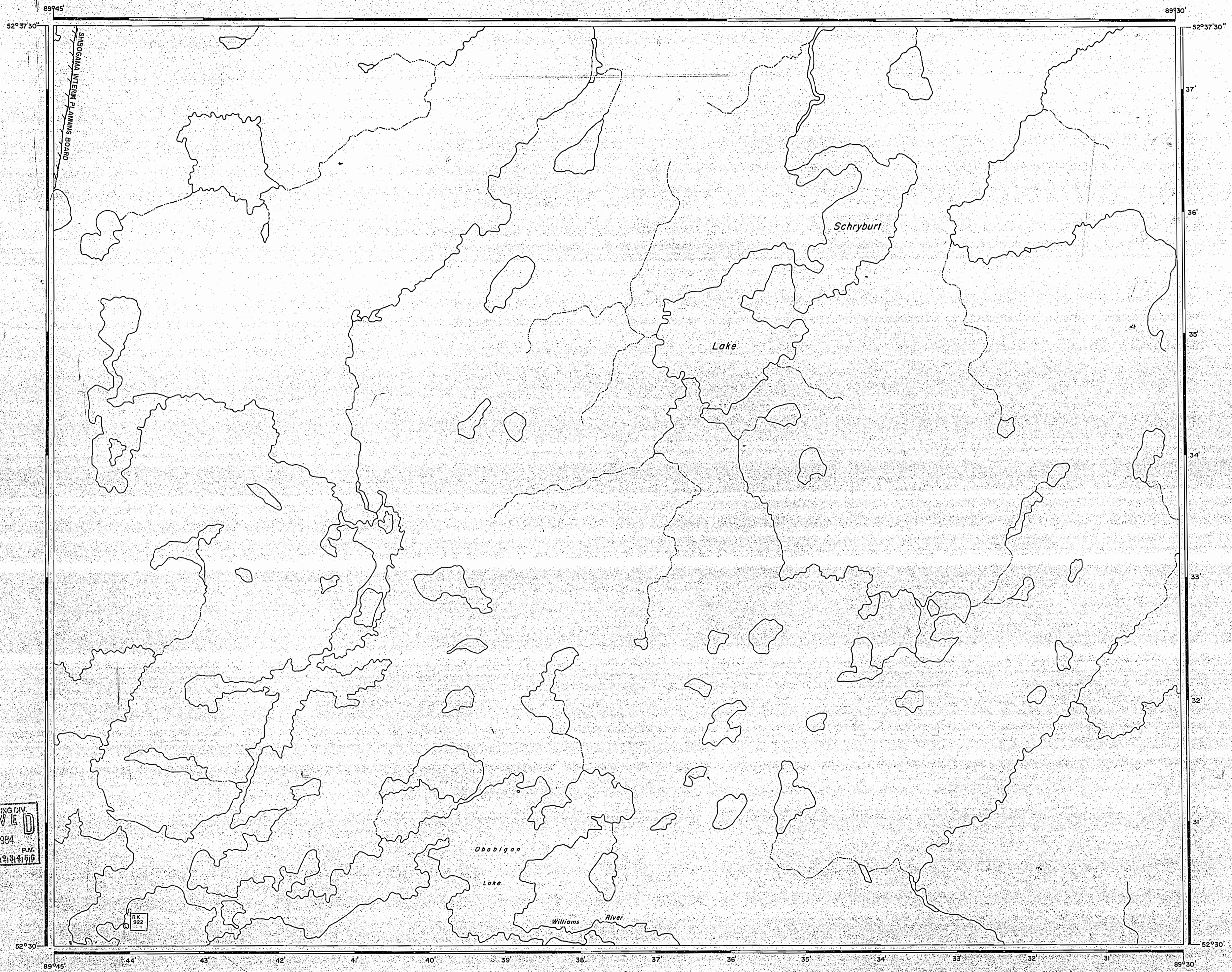
Dusten Lake Area - M.2201

PINEIMUTA RIVER M.2250

Bob K.

Blow-up

LAFFERTY CREEK G-2096



Dusten Lake Area - G-2016

MICHIGENIS LAKE AREA G-2124

PINEIMUTA RIVER G-2175

LEGEND

- HIGHWAY AND ROUTE No.
- OTHER ROADS
- TRAILS
- SURVEYED LINES:
 - TOWNSHIPS, BASE LINES, ETC.
 - LOTS, MINING CLAIMS, PARCELS, ETC.
- UNSURVEYED LINES:
 - LOT LINES
 - PARCEL BOUNDARY
 - MINING CLAIMS ETC.
- RAILWAY AND RIGHT OF WAY
- UTILITY LINES
- NON-PERENNIAL STREAM
- FLOODING OR FLOODING RIGHTS
- SUBDIVISION OR COMPOSITE PLAN
- RESERVATIONS
- ORIGINAL SHORELINE
- MARSH OR MUSKEG
- MINES
- TRAVERSE MONUMENT

DISPOSITION OF CROWN LANDS

TYPE OF DOCUMENT	SYMBOL
PATENT, SURFACE & MINING RIGHTS	●
" SURFACE RIGHTS ONLY	○
" MINING RIGHTS ONLY	○
LEASE, SURFACE & MINING RIGHTS	○ or ■
" SURFACE RIGHTS ONLY	■
" MINING RIGHTS ONLY	■
LICENCE OF OCCUPATION	▼
ORDER-IN-COUNCIL	OC
RESERVATION	○
CANCELLED	○
SAND & GRAVEL	○

NOTE: MINING RIGHTS IN PARCELS PATENTED PRIOR TO MAY 6, 1913, VESTED IN ORIGINAL PATENTEES BY THE PUBLIC LANDS ACT, R.S.O. 1970, CHAP. 380, SEC. 63, SUBSEC. 1.

REFERENCES

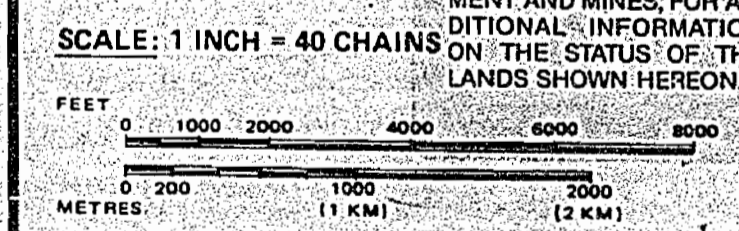
AREAS WITHDRAWN FROM DISPOSITION

- M.R.O. - MINING RIGHTS ONLY
- S.R.O. - SURFACE RIGHTS ONLY
- M+S. - MINING AND SURFACE RIGHTS

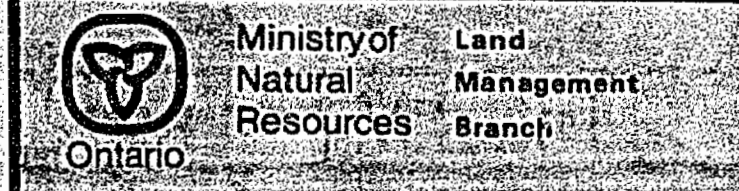
Description	Order No.	Date	Disposition	File

AREA IN SHIBOGAMA INTERIM PLANNING BOARD
CALL FOR DETAILS: 737-2662

THE INFORMATION THAT APPEARS ON THIS MAP HAS BEEN COMPILED FROM VARIOUS SOURCES AND ACCURACY IS NOT GUARANTEED. THOSE WISHING TO STAKE MINING CLAIMS SHOULD CONSULT WITH THE MINING RECORDER, MINISTRY OF NORTHERN DEVELOPMENT AND MINES FOR ADDITIONAL INFORMATION ON THE STATUS OF THE LANDS SHOWN HEREON.



AREA **SCHRYBURT LAKE**
M.N.R. ADMINISTRATIVE DISTRICT
SIoux LOOKOUT
MINING DIVISION
PATRICIA
LAND TITLES / REGISTRY DIVISION
KENORA (PATRICIA PORTION)



DATE: JANUARY, 1984
Map No. **G-2202**

PATRICIA MINING DIV.
RECEIVED
MAY 17 1984
A.M. 7:00 10:15 11:30 1:30 4:15 P.M.

Bob K.

Blow-up

LAFFERTY CREEK M. 3388

AREA OF

SCHRYBURT LAKE

DISTRICT OF
KENORA
PATRICIA PORTION

PATRICIA
MINING DIVISION

SCALE: 1-INCH = 40 CHAINS

LEGEND

- PATENTED LAND Ⓟ
- CROWN LAND SALE C.S.
- LEASES Ⓛ
- LOCATED LAND Loc.
- LICENSE OF OCCUPATION L.O.
- MINING RIGHTS ONLY M.R.O.
- SURFACE RIGHTS ONLY S.R.O.
- ROADS —
- IMPROVED ROADS —
- KING'S HIGHWAYS —
- RAILWAYS —
- POWER LINES —
- MARSH OR MUSKEG —
- MINES ⚡
- CANCELLED C.

NOTES

400' Reserve around all Lakes & Rivers
to Dept. of Lands & Forests

NOT TO BE USED FOR SURVEY PURPOSES

#4

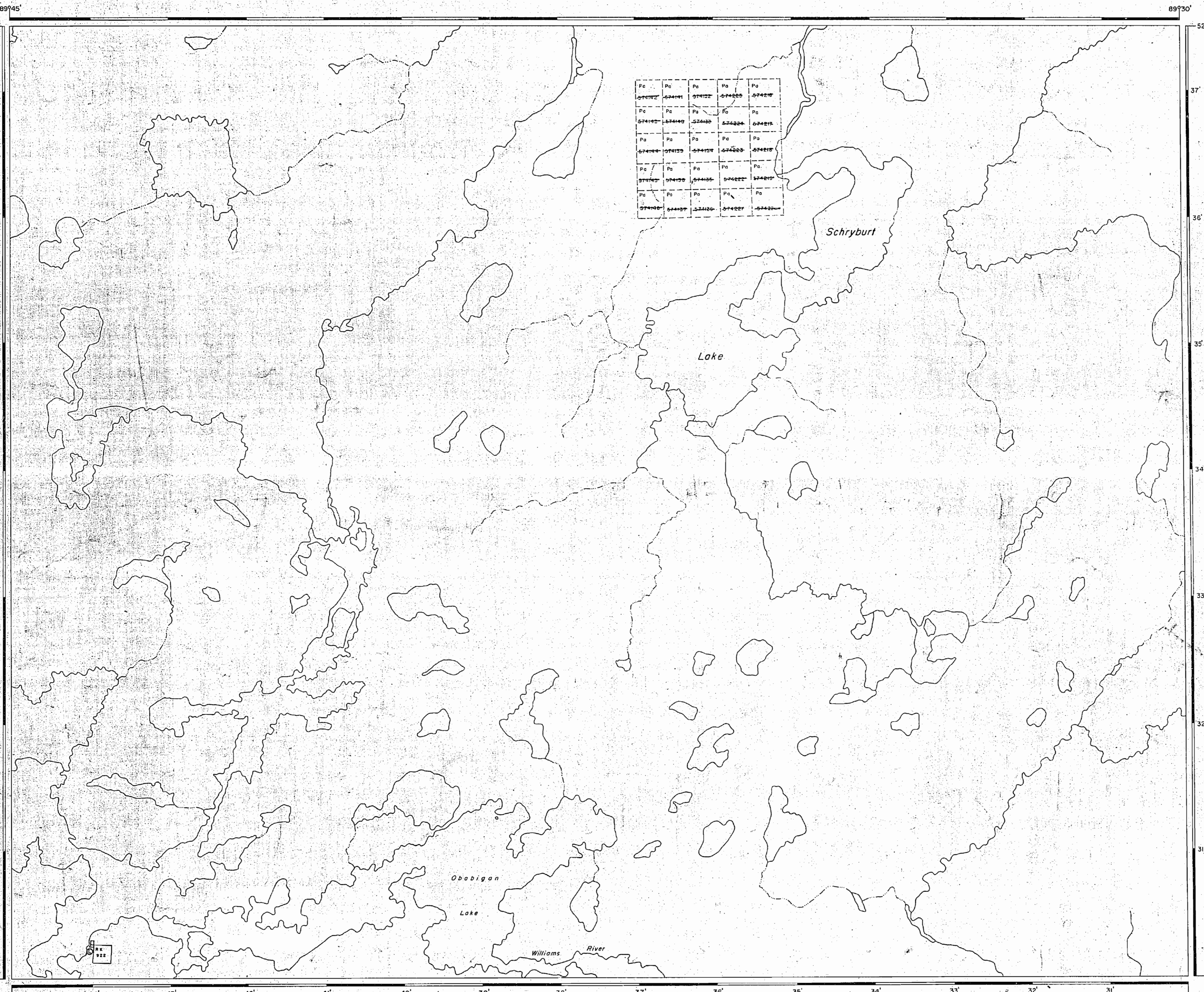
DATE OF ISSUE
JAN 25 1982
Ministry of Natural Resources
TORONTO

6-2202

NATIONAL TOPOGRAPHIC SERIES 53 A

PLAN NO. M.2751

ONTARIO
MINISTRY OF NATURAL RESOURCES
SURVEYS AND MAPPING BRANCH



Dusten Lake Area - M.2201

PINEIMUTA RIVER M.2250



Bob K.

Blow-up