

SUDBURY  
MINING DIV.  
**RECEIVED**  
APR 8 1970  
A.M. 7,8,9,10,11,12,1,2,3,4,5,6 P.M.

DILL TWP. - M.762

THE TOWNSHIP  
OF

**SECORD**

DISTRICT OF  
SUDBURY

SUDBURY  
MINING DIVISION

SCALE: 1-INCH = 40 CHAINS

**LEGEND**

- |                       |        |
|-----------------------|--------|
| PATENTED LAND         | (P)    |
| CROWN LAND SALE       | C.S.   |
| LEASES                | (L)    |
| LOCATED LAND          | Loc.   |
| LICENSE OF OCCUPATION | L.O.   |
| MINING RIGHTS ONLY    | M.R.O. |
| SURFACE RIGHTS ONLY   | S.R.O. |
| ROADS                 | —      |
| IMPROVED ROADS        | —      |
| KING'S HIGHWAYS       | —      |
| RAILWAYS              | —      |
| POWER LINES           | —      |
| MARSH OR MUSKEG       | —      |
| MINES                 | —      |
| CANCELLED             | —      |
| PATENTED S.R.O.       | —      |

**NOTES**

400' surface rights reservation along the shores of all lakes and rivers.

The subdivision of this township into lots and concessions was annulled July 15, 1955, with the exception of lots 1 to 5, con 1, lots 1 to 3, con's 2 to 5, and lots 1 to 9, con. 6.

**SECORD**

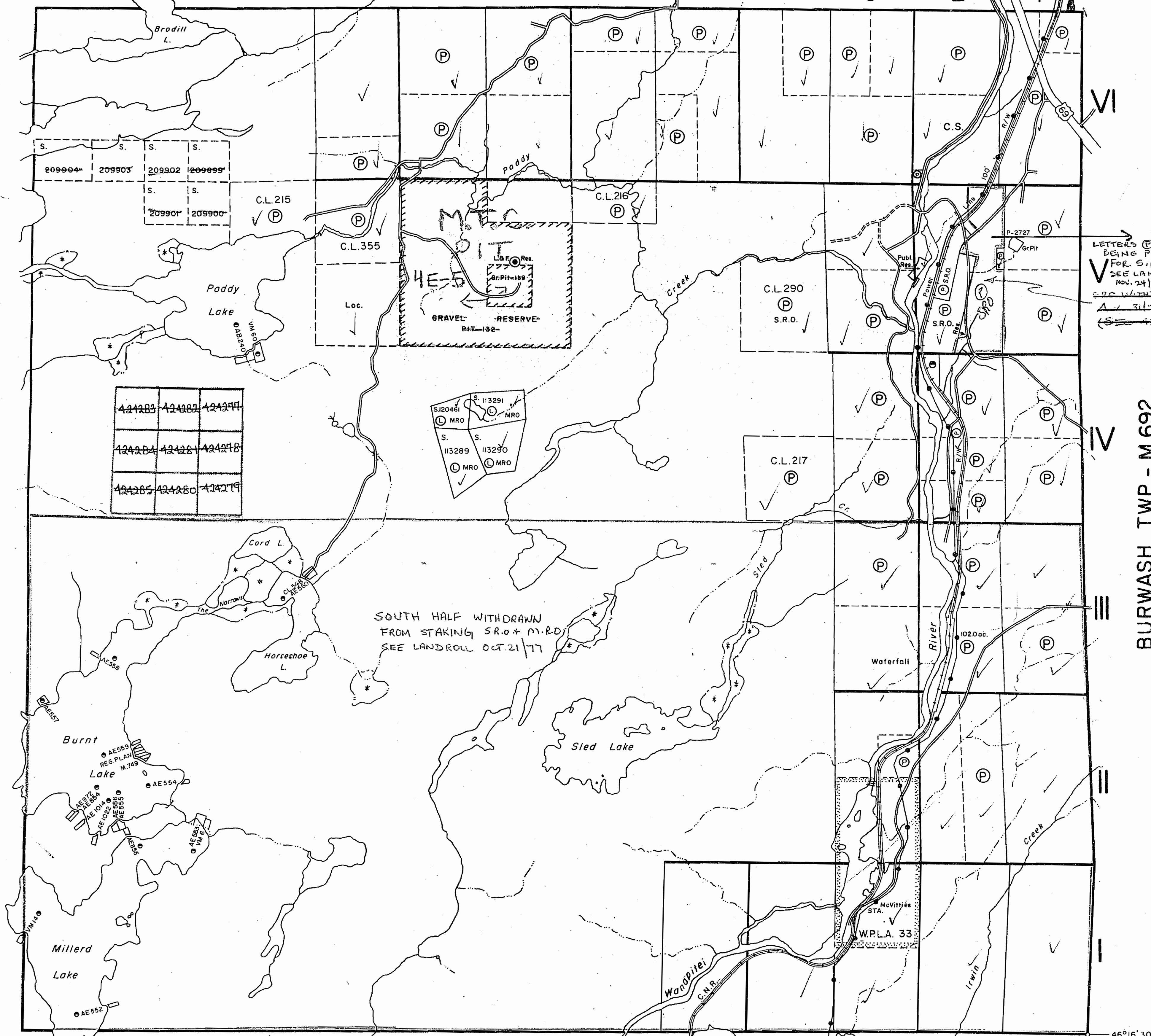
PLAN NO. **M.1097**

DEPARTMENT OF MINES

— ONTARIO —

TILTON TWP. - M.1157

BURWASH TWP. - M.692



LETTERS (P) BEING PREPARED FOR S.R.O. SEE LAND ROLL NOV. 24 75  
S.R.O. WITHDRAWN  
A 3122  
(S 13)

LAURA TWP. - M.982



122-13

DILL TWP - M.762

THE TOWNSHIP OF

# SECORD

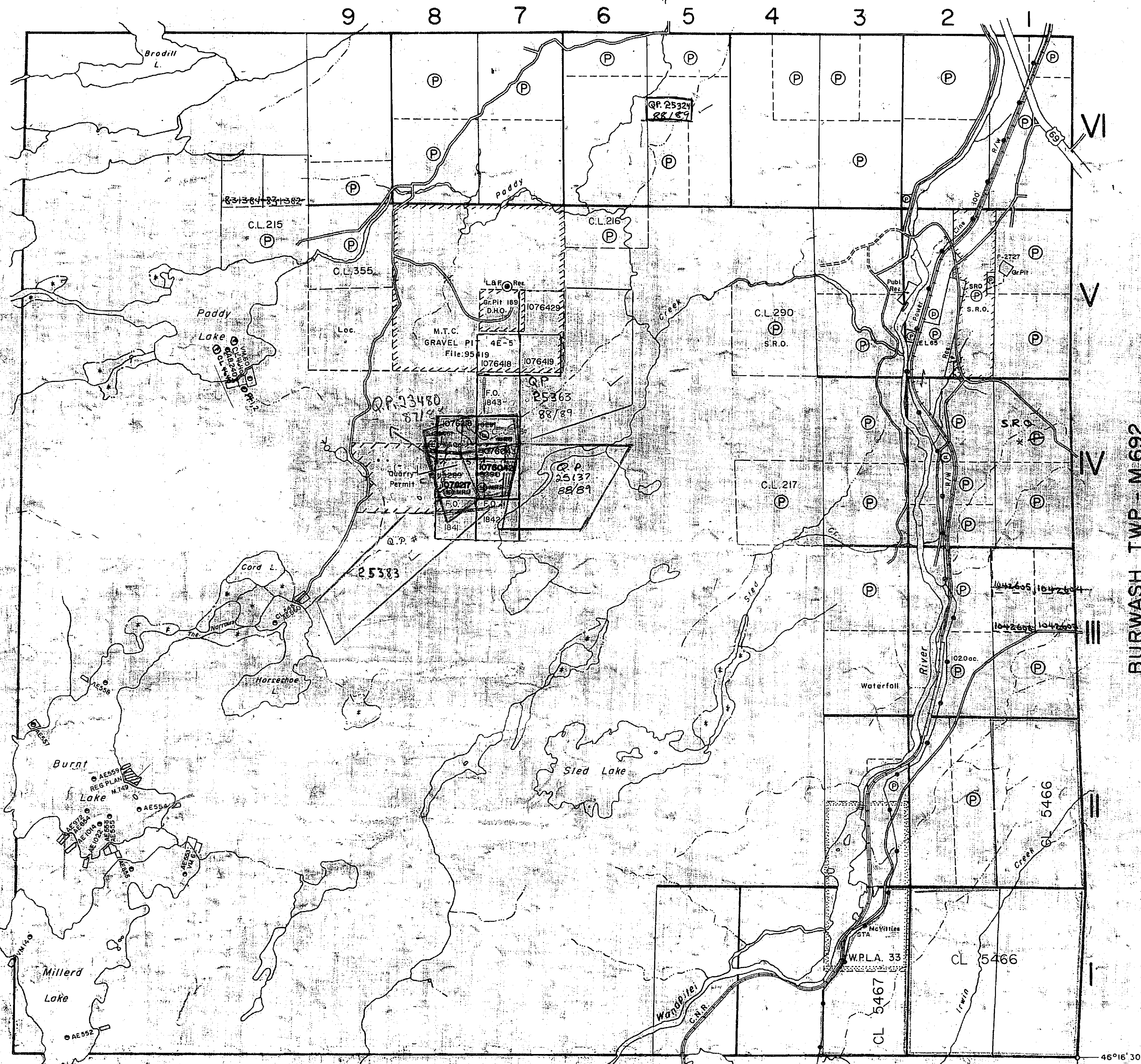
DISTRICT OF SUDBURY

SUDBURY MINING DIVISION

SCALE: 1-INCH = 40 CHAINS

TILTON TWP - M.1157

BURWASH TWP - M.692



### LEGEND

PATENTED LAND	Ⓟ
CROWN LAND SALE	CS
LEASES	Ⓛ
LOCATED LAND	Loc
LICENSE OF OCCUPATION	L.O.
MINING RIGHTS ONLY	M.R.O.
SURFACE RIGHTS ONLY	S.R.O.
ROADS	—
IMPROVED ROADS	—
KING'S HIGHWAYS	—
RAILWAYS	—
POWER LINES	—
MARSH OR MUSKEG	—
MINES	Ⓜ
CANCELLED	—
PATENTED S.R.O.	—

### NOTES

400 surface rights reservation along the shores of all lakes and rivers.

The subdivision of this township into lots and concessions was annulled July 15, 1955, with the exception of lots 1 to 5, con 1, lots 1 to 3, cons 2 to 5, and lots 1 to 9, con 6.

Areas withdrawn from staking under Section 43 of the Mining Act, R.S.O. (1970)

File	Date	Disposition

\* Part of North half Lot 1, Conc. IV Mining Rights Only, Open for Staking June 1st, 1986 - (143.5 ac.) - Ontario Gazette dated May 3, 1986 Subsection 21(7) of the Mining Act

*Clms. 5-13289-90-91, 5-130461 cancelled Mar 2/87 but LANDS NOT OPEN FOR STAKING - SEE SECORD LAND ROLL*

# SECORD

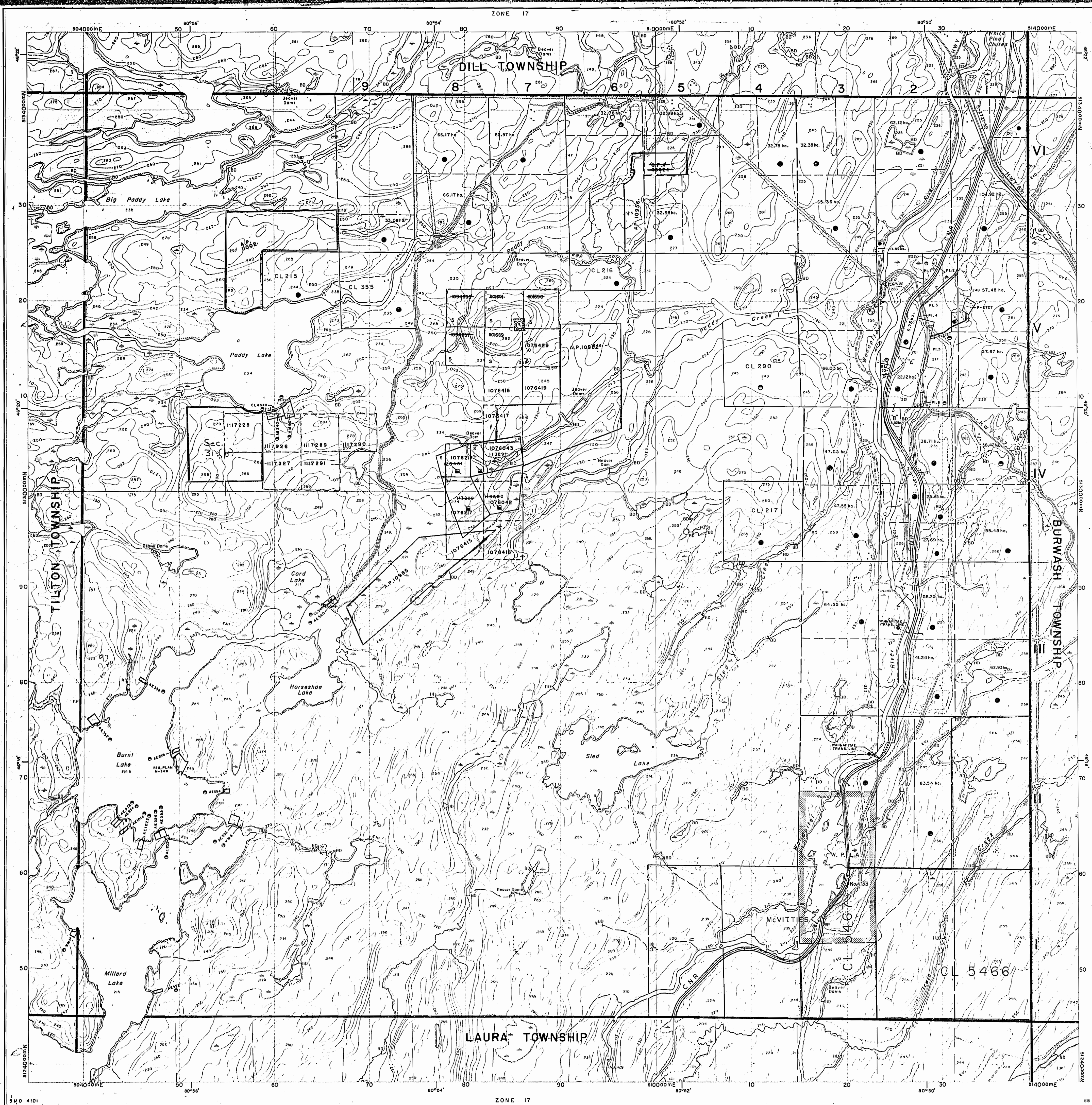
PLAN NO. M.1097

ONTARIO  
 MINISTRY OF NATURAL RESOURCES  
 SURVEYS AND MAPPING BRANCH

LAURA TWP - M.982

46°16'30"  
80°49'05"

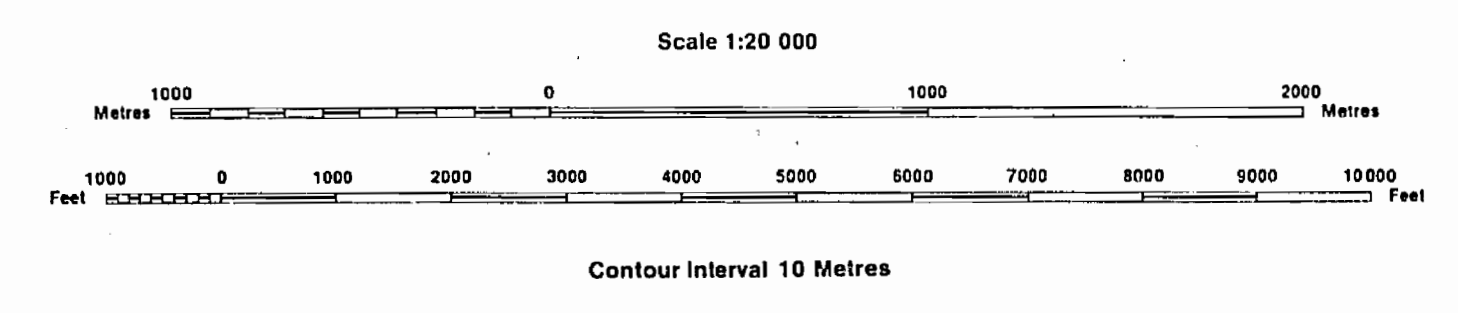




**INDEX TO LAND DISPOSITION**

PLAN  
 G-4101  
 TOWNSHIP  
**SECORD**

M.N.R. ADMINISTRATIVE DISTRICT  
**SUBURRY**  
 MINING DIVISION  
**SUBURRY**  
 LAND TITLES/REGISTRY DIVISION  
**SUBURRY**



**SYMBOLS**

Boundary	
Township, Meridian, Baseline	—
Road allowance; surveyed	—
shoreline	—
Lot/Concession; surveyed	—
unsurveyed	—
Parcel; surveyed	—
unsurveyed	—
Right-of-way; road	—
railway	—
utility	—
Reservation	—
Cliff, Pit, Pile	—
Contour	—
Interpolated	—
Approximate	—
Depression	—
Control point (horizontal)	—
Flooded land	—
Mine head frame	—
Pipeline (above ground)	—
Railway; single track	—
double track	—
abandoned	—
Road; highway, county, township	—
access	—
trail, bush	—
Shoreline (original)	—
Transmission line	—
Wooded area	—

**AREAS WITHDRAWN FROM DISPOSITION**

MRO - Mining Rights Only  
 SRO - Surface Rights Only  
 M + S - Mining and Surface Rights

Description	Order No.	Date	Disposal	File
U.N.A. RESERVE				95419
PUBLIC RESERVE		14/4/89	S.R.O.	43958

**NOTES**

SUBDIVISION OF THIS TOWNSHIP INTO LOTS AND CONCESSIONS WAS PARTIALLY ANNULLED ON 15 JULY 1955.

**DATE OF ISSUE**  
 JUL 7 - 1992  
 SUBURRY  
 MINING RECORDER'S OFFICE

**DISPOSITION OF CROWN LANDS**

Patent	●
Surface & Mining Rights	●
Surface Rights Only	○
Mining Rights Only	○
Loose	■
Surface & Mining Rights	■
Surface Rights Only	■
Mining Rights Only	■
Licence of Occupation	▼
Order-in-Council	OC
Cancelled	⊙
Reservation	⊙
Sand & Gravel	⊙

THE INFORMATION THAT APPEARS ON THIS MAP HAS BEEN COMPILED FROM VARIOUS SOURCES, AND ACCURACY IS NOT GUARANTEED. THOSE WISHING TO STAKE MINING CLAIMS SHOULD CONSULT WITH THE MINING RECORDER, MINISTRY OF NORTHERN DEVELOPMENT AND MINES, FOR ADDITIONAL INFORMATION ON THE STATUS OF THE LANDS SHOWN HEREON.

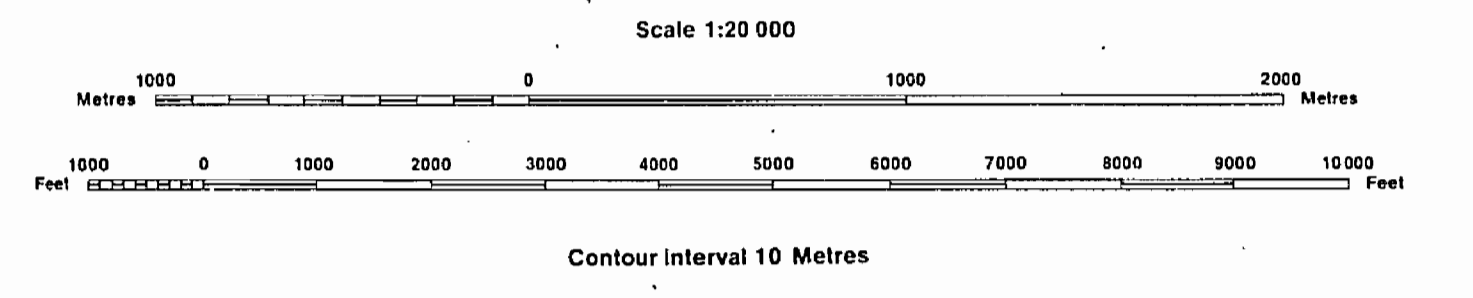




**INDEX TO LAND DISPOSITION**

PLAN  
 G-4101  
 TOWNSHIP  
**SECORD**

M.N.R. ADMINISTRATIVE DISTRICT  
 SUDBURY  
 MINING DIVISION  
 SUDBURY  
 LAND TITLES/REGISTRY DIVISION  
 SUDBURY



**AREAS WITHDRAWN FROM DISPOSITION**

MRO - Mining Rights Only  
 SRO - Surface Rights Only  
 M+S - Mining and Surface Rights

Description	Order No.	Date	Disposition	File No.
RESERVE				55410
PUBLIC RESERVE		14/4/69	S.R.O.	43958
EXP. SEPT 30TH, 1976.				

- SYMBOLS**
- Boundary
  - Township, Meridian, Baseline
  - Road allowance; surveyed
  - shoreline
  - Lot/Concession; surveyed
  - unsurveyed
  - Parcel; surveyed
  - unsurveyed
  - Right-of-way; road
  - railway
  - utility
  - Reservation
  - Cliff, Pit, Hole
  - Contour
  - Interpolated
  - Approximate
  - Depression
  - Control point (horizontal)
  - Flooded land
  - Mine head frame
  - Pipeline (above ground)
  - Railway; single track
  - double track
  - abandoned
  - Road; highway, county, township
  - access
  - trail, bush
  - Shoreline (original)
  - Transmission line
  - Wooded area

**NOTES**

SUBDIVISION OF THIS TOWNSHIP INTO LOTS AND CONCESSIONS WAS PARTIALLY ANNULLED ON 15 JULY 1955.

**DATE OF ISSUE**

JUN 22 1998  
 PROVINCIAL RECORDING OFFICE - SUDBURY

- DISPOSITION OF CROWN LANDS**
- Patent
  - Surface & Mining Rights
  - Surface Rights Only
  - Mining Rights Only
  - Lease
  - Surface & Mining Rights
  - Surface Rights Only
  - Mining Rights Only
  - Licence of Occupation
  - Order-in-Council
  - Cancelled
  - Reservation
  - Sand & Gravel
  - LAND USE PERMIT

THE INFORMATION THAT APPEARS ON THIS MAP HAS BEEN COMPILED FROM VARIOUS SOURCES, AND ACCURACY IS NOT GUARANTEED. THOSE WISHING TO STAKE MINING CLAIMS SHOULD CONSULT WITH THE MINING RECORDER, MINISTRY OF NORTHERN DEVELOPMENT AND MINES, FOR ADDITIONAL INFORMATION ON THE STATUS OF THE LANDS SHOWN HEREON.



DILL

*S. L. P. file  
Twp file  
400' Res.*

THE TOWNSHIP OF  
OF  
**SECORD**

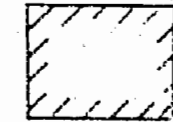
DISTRICT OF SUDBURY  
SUDBURY MINING  
DIVISION

SCALE: 1 INCH TO 40 CHAINS

**LEGEND**

PATENTED LAND	(P)
CROWN LAND SALE	(S)
LICENSE OF OCCUPATION	L.O.
LOCATED LAND	Loc
POWER TRANSMISSION LINE	—+—+—+—
RAILWAYS	—+—+—+—
WATER POWER LEASE	WPL
ROADS	—+—+—+—
O.F.B. TOWER SITE	□

**NOTES**

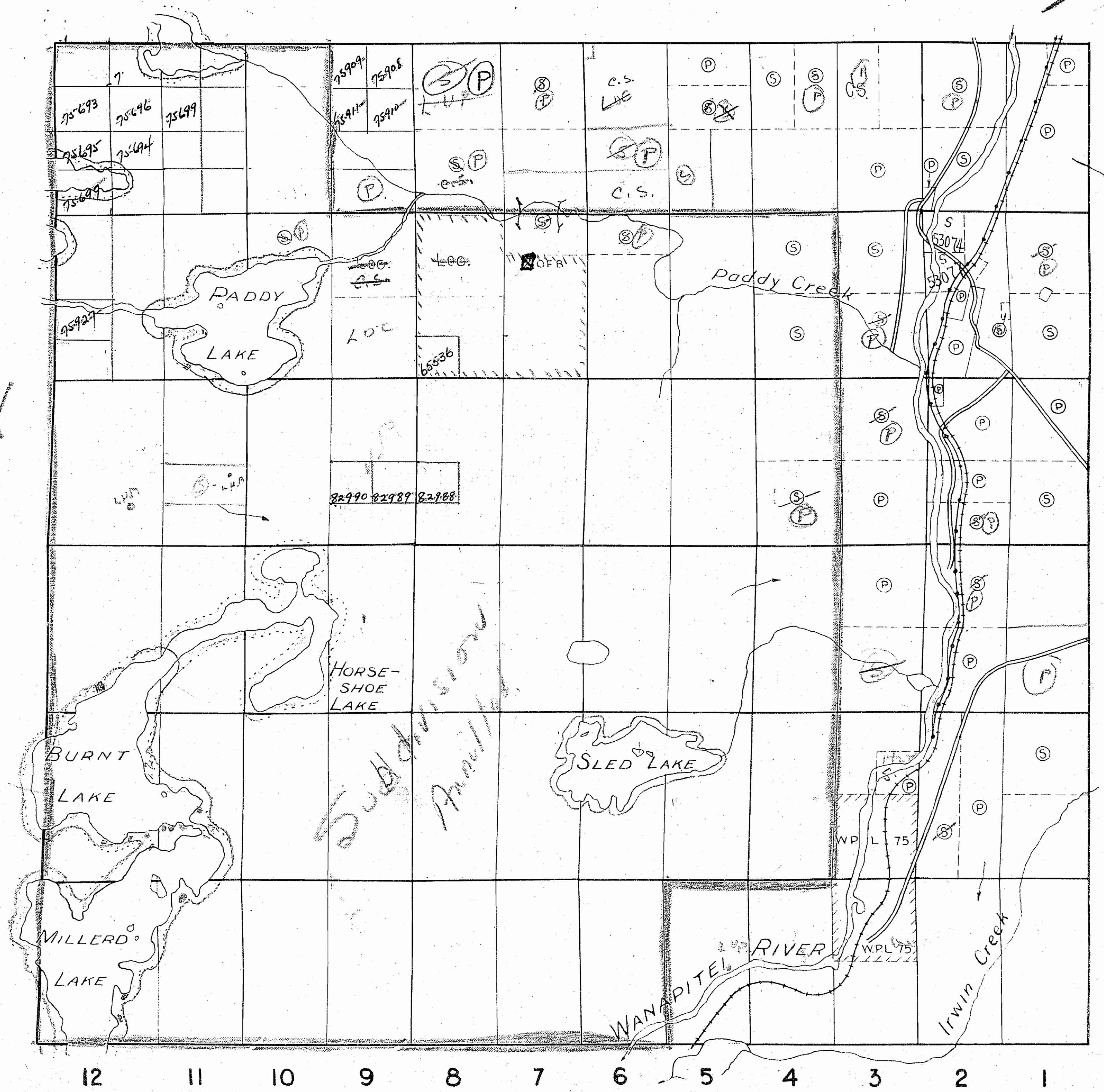
WPL 75 INDICATED THUS  IS SURFACE RIGHTS ONLY

*PT. lot 7, Con. 5 1 acre reserved for tower  
J.F.M. Aug. 18/50 129.1.V.1  
Revised " " Sept. 15/50 94836*

*N.W. 1/4 S 1/2 lot 7 Con 5  
Gravel Reserved*

*J.F.M. July 17/53 89728*

*lots 7 & 8 Con. 5, as subdivided  
Gravel Reserved. (see Q.P. file)  
P.V. Scot. entry by 825/50*



*J.F.M.  
Aug 18/50*

TILTON

VI

V

IV

III

II

I

BURWASH

LAURA

**M1097**

**1097**

DEPARTMENT OF MINES  
—ONTARIO—

200' wide reservation on surface by Dept. of L.P. shown hereon thus





1097

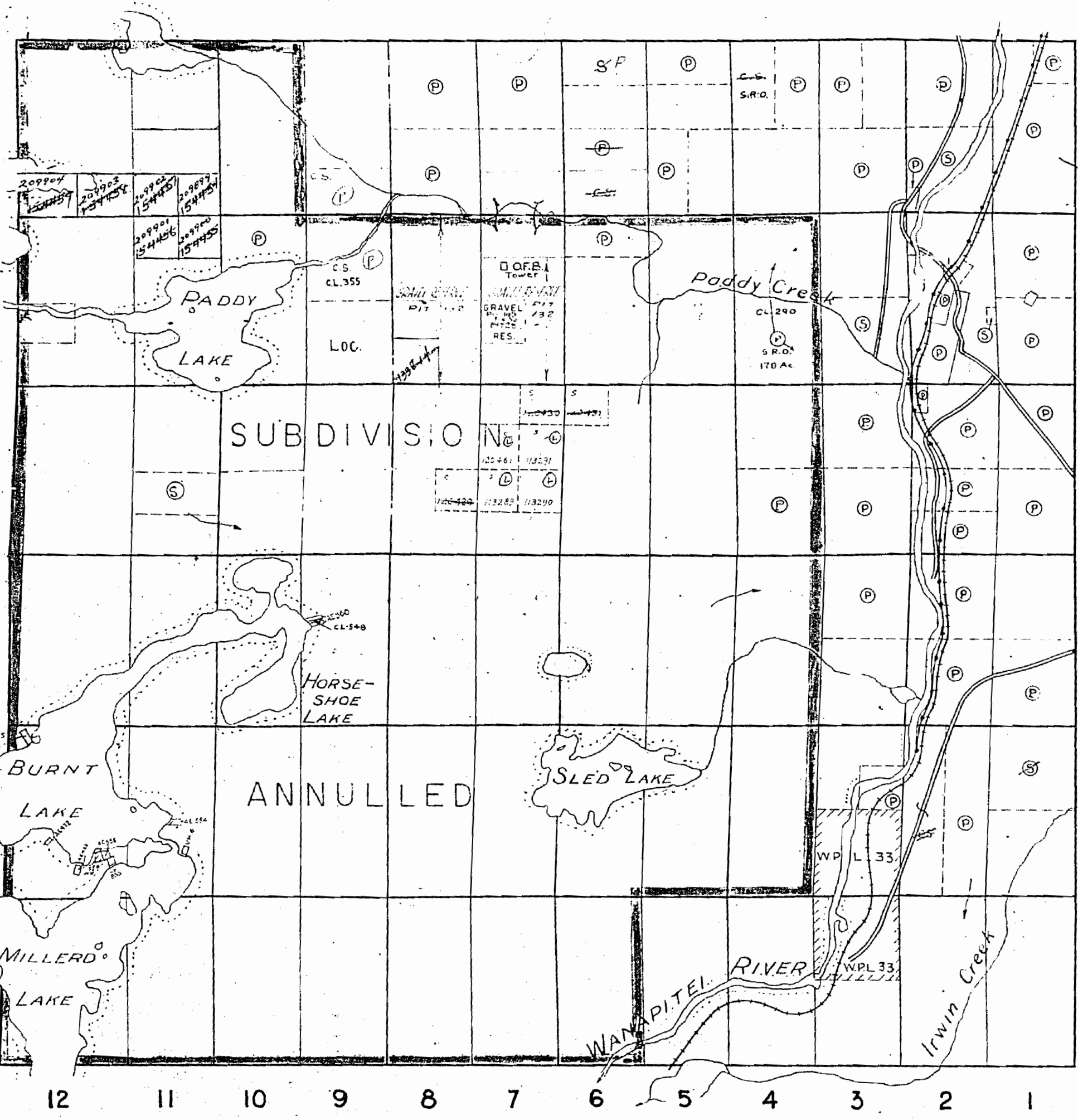
*Old*

DILL

THE TOWNSHIP OF  
OF  
**SECORD**

DISTRICT OF SUDBURY  
SUDBURY MINING  
DIVISION

SCALE: 1 INCH TO 40 CHAINS




VI  
V  
IV  
III  
II  
I

BURWASH

LEGEND


PATENTED LAND	(P)
CROWN LAND SALE	(S)
LICENSE OF OCCUPATION	L.O.
LOCATED LAND	Loc.
POWER TRANSMISSION LINE	—
RAILWAYS	—
WATER POWER LEASE	W.P.L.
ROADS	—
O.F.B. TOWER SITE	(T)

NOTES

W.P.L. 75 INDICATED THUS  IS SURFACE RIGHTS ONLY.

400' surface rights reservation around all lakes and rivers.

LAURA

400' wide reservation on surface by Dept. of L.P. shown hereon thus 

**M1097**

DEPARTMENT OF MINES  
—ONTARIO—



1097

DILL

*Old*

THE TOWNSHIP OF  
OF  
**SECORD**

DISTRICT OF SUDBURY  
SUDBURY MINING  
DIVISION

SCALE: 1 INCH TO 40 CHAINS

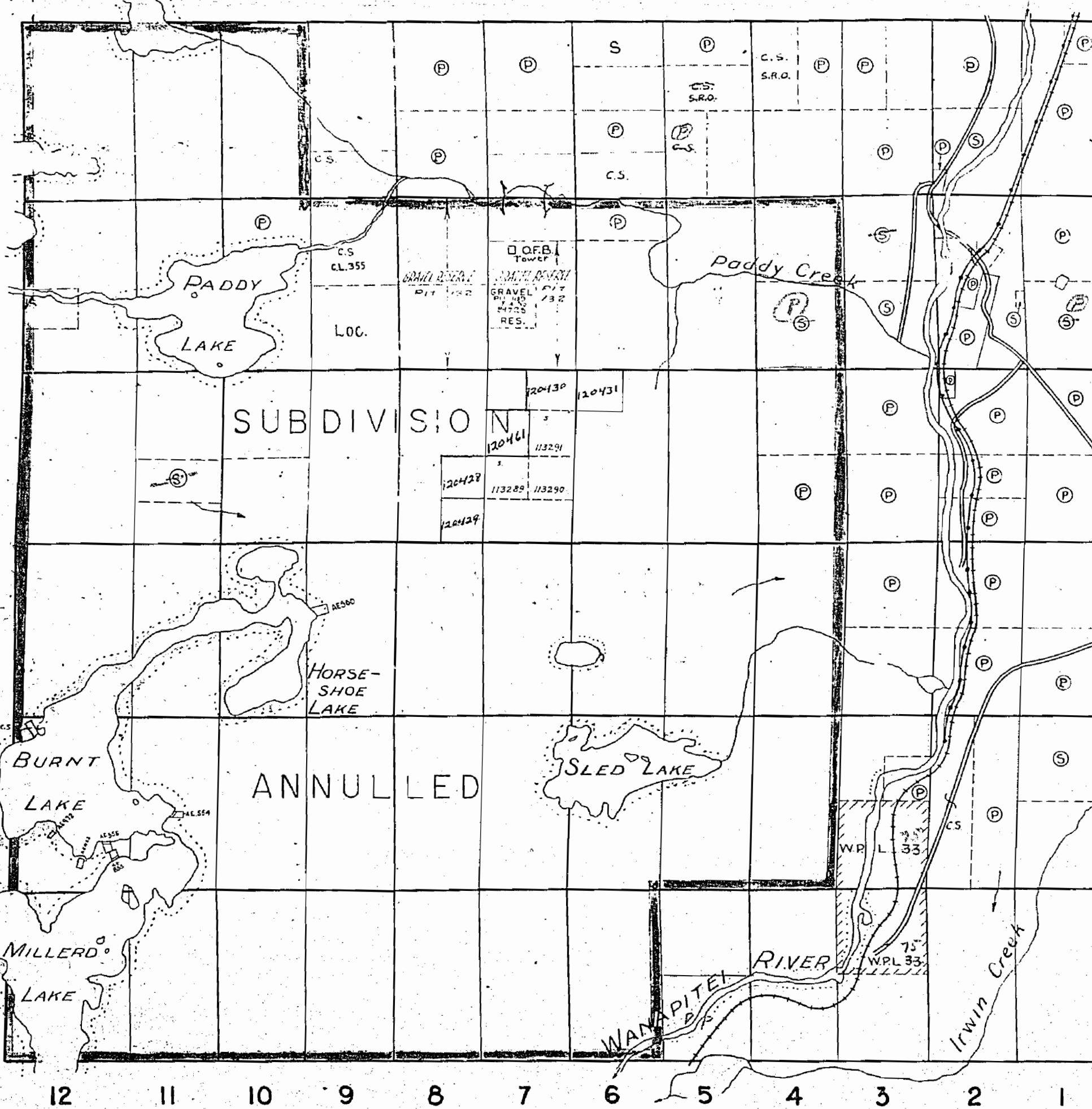
**LEGEND**

- PATENTED LAND ..... (P)
- CROWN LAND SALE ..... (S)
- LICENSE OF OCCUPATION ..... L.O.
- LOCATED LAND ..... Loc.
- POWER TRANSMISSION LINE ..... ————
- RAILWAYS ..... ————
- WATER POWER LEASE ..... WPL
- ROADS ..... ————
- O.F.B. TOWER SITE ..... [Symbol]

**NOTES**

WPL 75 INDICATED THUS [Symbol] IS SURFACE RIGHTS ONLY

400' surface rights reservation around all lakes and rivers.



VI  
V  
IV  
III  
II  
I

BURWASH

TILTON

LAURA

400' wide reservations on surface by Dept. of L.I.P. shown hereon thus [Symbol]

**M1097**

DEPARTMENT OF MINES  
— ONTARIO —





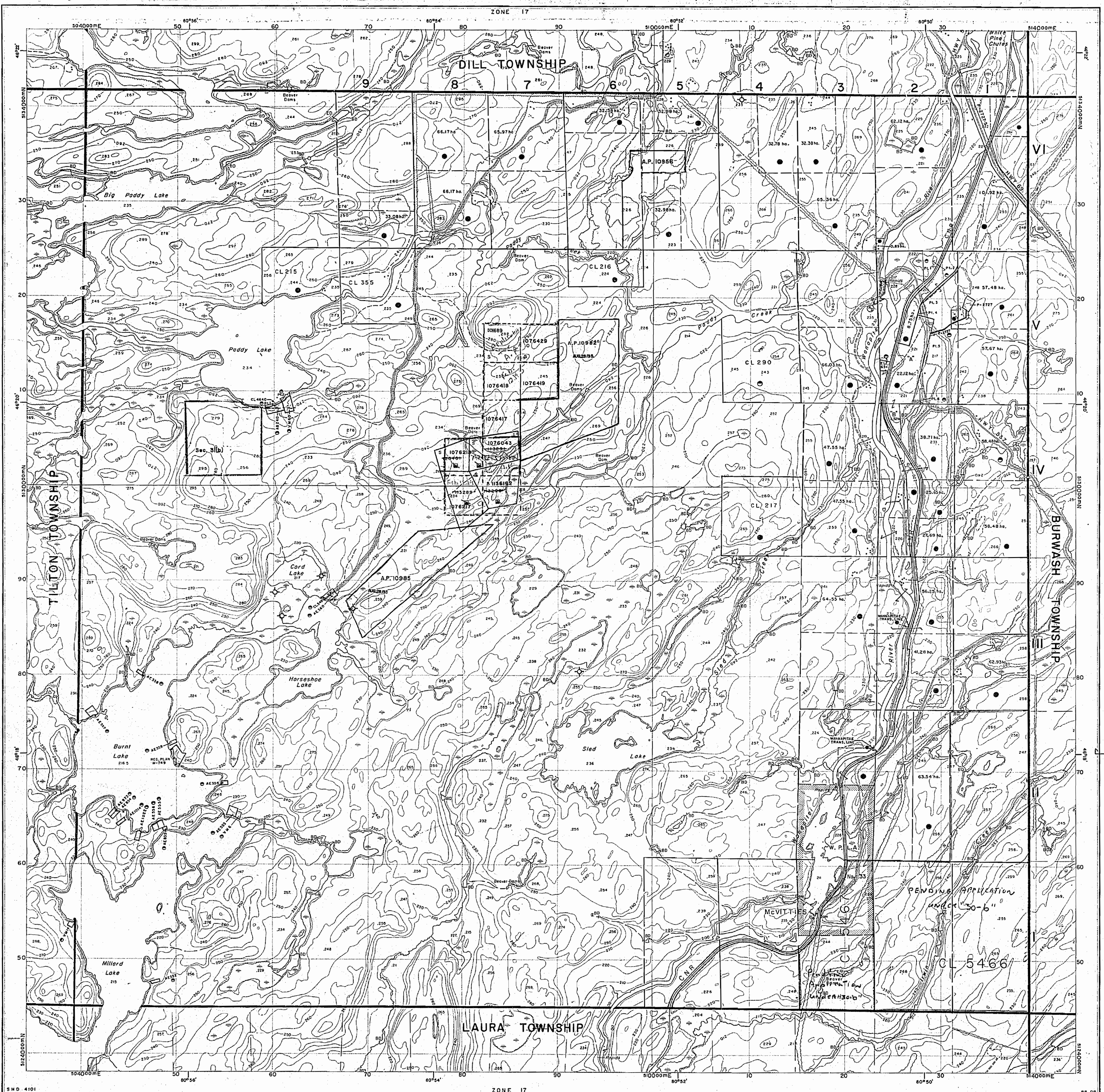

Ministry of Natural Resources  
Ministry of Northern Development and Mines

IN SERVICE 12/12/89

INDEX TO LAND DISPOSITION

PLAN  
G-4101  
TOWNSHIP  
SECURD

M.N.R. ADMINISTRATIVE DISTRICT  
SUDBURY  
MINING DIVISION  
SUDBURY  
LAND TITLES/REGISTRY DIVISION  
SUDBURY



AREAS WITHDRAWN FROM DISPOSITION

MRO - Mining Rights Only  
SRO - Surface Rights Only  
M + S - Mining and Surface Rights

Description	Order No.	Date	Disposition	File
MINING RESERVE		14/7/59	S.R.O.	43958
EXP'D SPT 30TH 1974				

SYMBOLS

- Boundary
  - Township, Meridian, Baseline
- Road allowance; surveyed
- shoreline
- Lot/Concession; surveyed
- unsurveyed
- Parcel; surveyed
- unsurveyed
- Right-of-way; road
- railway
- utility
- Reservation
- Cliff, Pit, Pile
- Contour
  - Interpolated
  - Approximate
  - Depression
- Control point (horizontal)
- Flooded land
- Mine head frame
- Pipeline (above ground)
- Railway; single track
- double track
- abandoned
- Road; highway, county, township
- access
- trail, bush
- Shoreline (original)
- Transmission line
- Wooded area

NOTES

SUBDIVISION OF THIS TOWNSHIP INTO LOTS AND CONCESSIONS WAS PARTIALLY ANNULLED ON 15 JULY 1955.

DISPOSITION OF CROWN LANDS

- Patent
  - Surface & Mining Rights
  - Surface Rights Only
  - Mining Rights Only
- Lease
  - Surface & Mining Rights
  - Surface Rights Only
  - Mining Rights Only
- Licence of Occupation
- Order-in-Council
- Cancelled
- Reservation
- Sand & Gravel
- LAND USE PERMIT

THE INFORMATION THAT APPEARS ON THIS MAP HAS BEEN COMPILED FROM VARIOUS SOURCES, AND ACCURACY IS NOT GUARANTEED. THOSE WISHING TO STAKE MINING CLAIMS SHOULD CONSULT WITH THE MINING RECORDER, MINISTRY OF NORTHERN DEVELOPMENT AND MINES, FOR ADDITIONAL INFORMATION ON THE STATUS OF THE LANDS SHOWN HEREON.



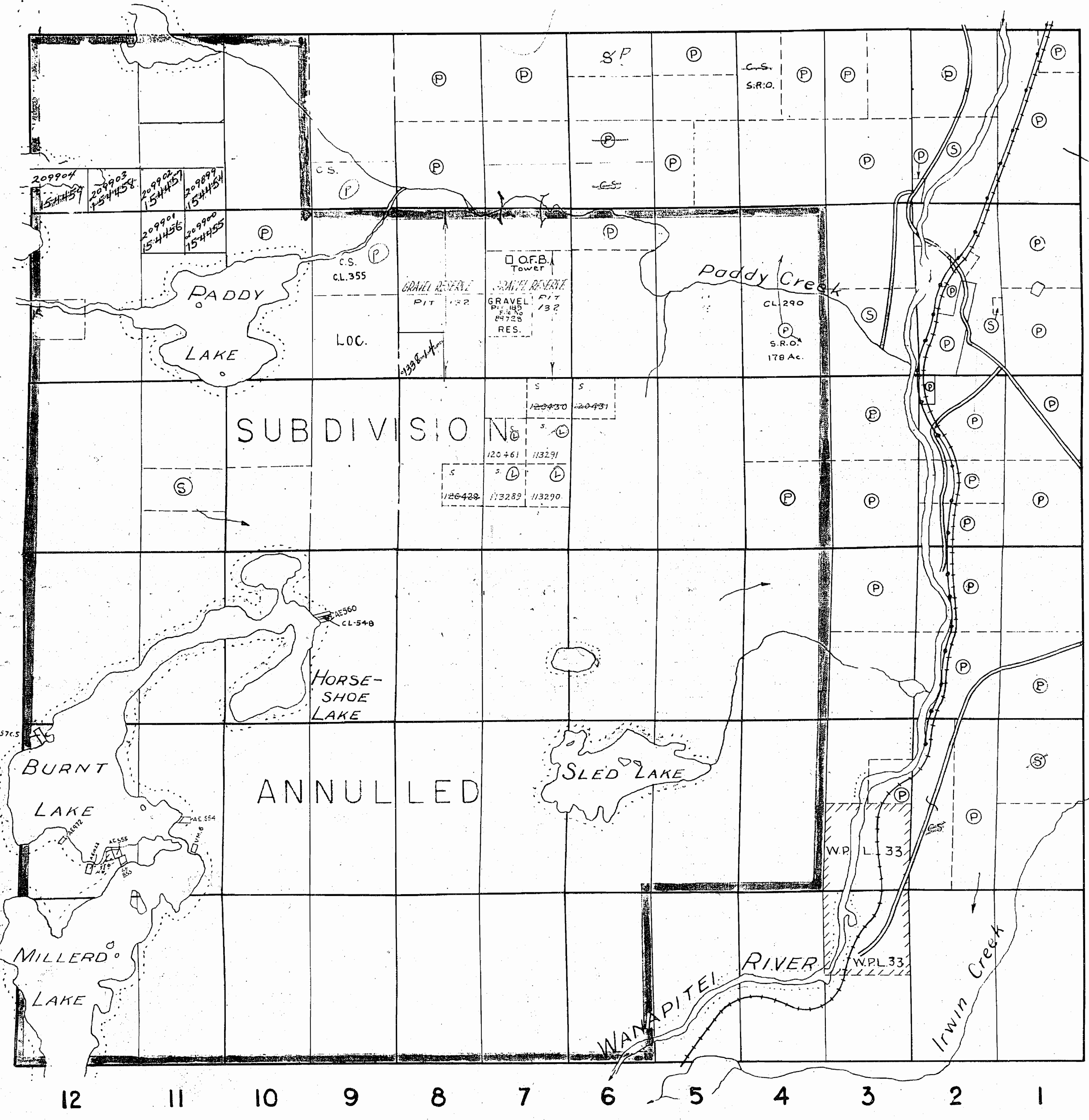
*Handwritten signature*

THE TOWNSHIP OF  
**SECORD**

DISTRICT OF SUDBURY  
SUDBURY MINING  
DIVISION

SCALE: 1 INCH TO 40 CHAINS

DILL



VI

V

IV

III

II

I

BURWASH

**LEGEND**

- PATENTED LAND (P)
- CROWN LAND SALE (S)
- LICENSE OF OCCUPATION (L)
- LOCATED LAND (D)
- POWER TRANSMISSION LINE (—|—|—)
- RAILWAYS (—|—|—)
- WATER POWER LEASE (WPL)
- ROADS (—|—|—)
- O.F.B. TOWER SITE (□)

**NOTES**

WPL 75 INDICATED THUS IS SURFACE RIGHTS ONLY.

400' surface rights reservation around all lakes and rivers.


TILTON

LAURA

400' wide reservations on surface by Dept. of L.I.P. shown hereon thus

**M1097**

DEPARTMENT OF MINES  
— ONTARIO —





THE TOWNSHIP  
OF  
**SECORD**

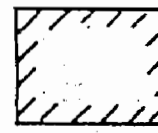
DISTRICT OF SUDBURY  
SUDBURY MINING  
DIVISION

SCALE: 1 INCH TO 40 CHAINS

**LEGEND**

PATENTED LAND	(P)
CROWN LAND SALE	(S)
LICENSE OF OCCUPATION	L.O.
LOCATED LAND	Loc.
POWER TRANSMISSION LINE	—
RAILWAYS	—
WATER POWER LEASE	WPL
ROADS	—
O.F.B. TOWER SITE	□

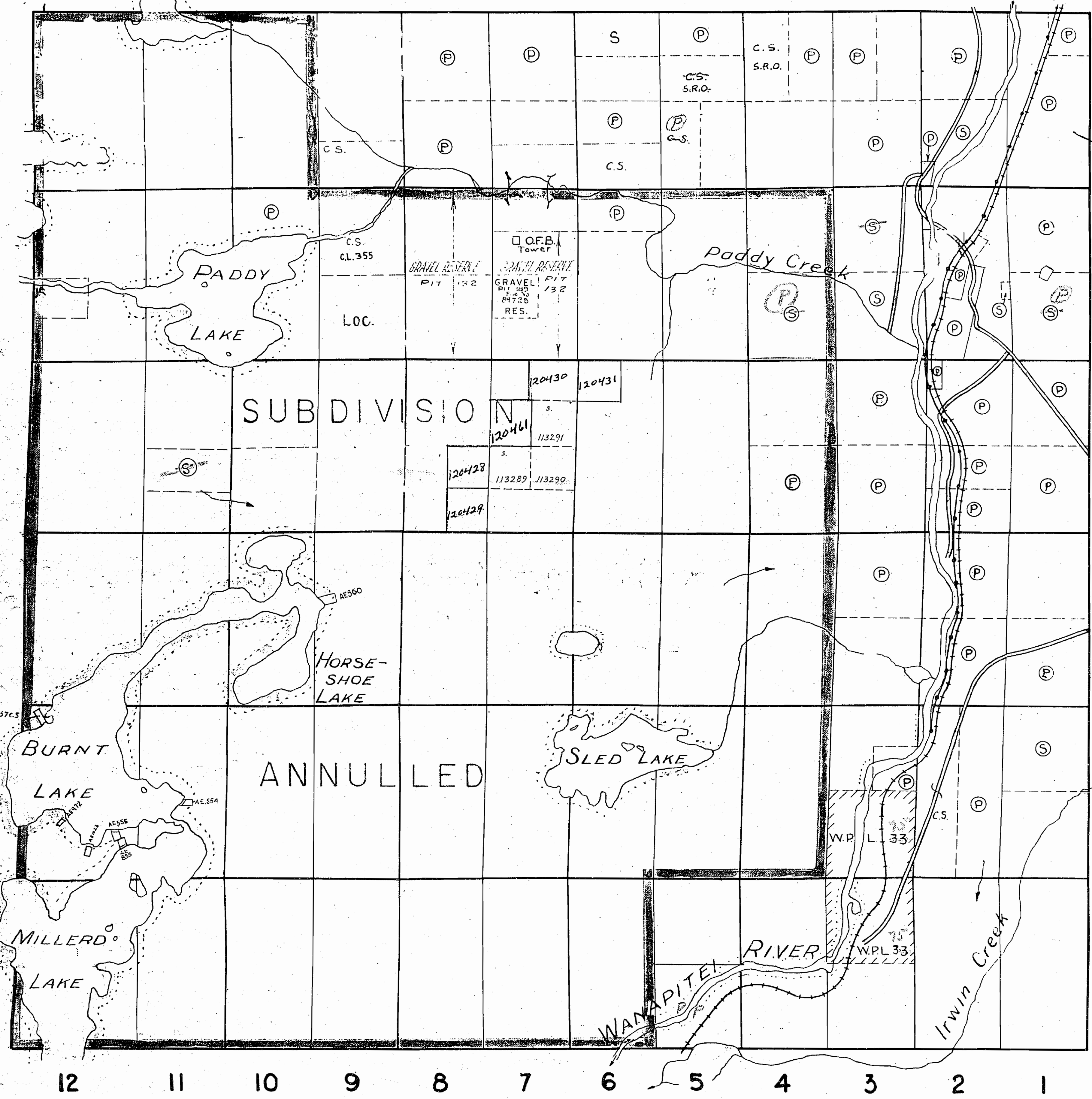
**NOTES**

WPL 75 INDICATED THUS  IS SURFACE RIGHTS ONLY.

400' surface rights reservation around all lakes and rivers.

DILL

*old*



VI

V

IV

III

II

I

BURWASH

TILTON


12 11 10 9 8 7 6 5 4 3 2 1

LAURA

400' wide reservations on surface by Dept of L.I.F. shown hereon thus

**M1097**

DEPARTMENT OF MINES  
—ONTARIO—





THE TOWNSHIP OF  
OF

# SECORD


DISTRICT OF SUDBURY  
SUDBURY MINING  
DIVISION

SCALE: 1 INCH TO 40 CHAINS

## LEGEND

PATENTED LAND	(P)
CROWN LAND SALE	(S)
LICENSE OF OCCUPATION	L.O.
LOCATED LAND	Loc
POWER TRANSMISSION LINE	—
RAILWAYS	—
WATER POWER LEASE	WPL
ROADS	—
O.F.B. TOWER SITE	□

## NOTES

WPL 75 INDICATED THUS  IS SURFACE RIGHTS ONLY.

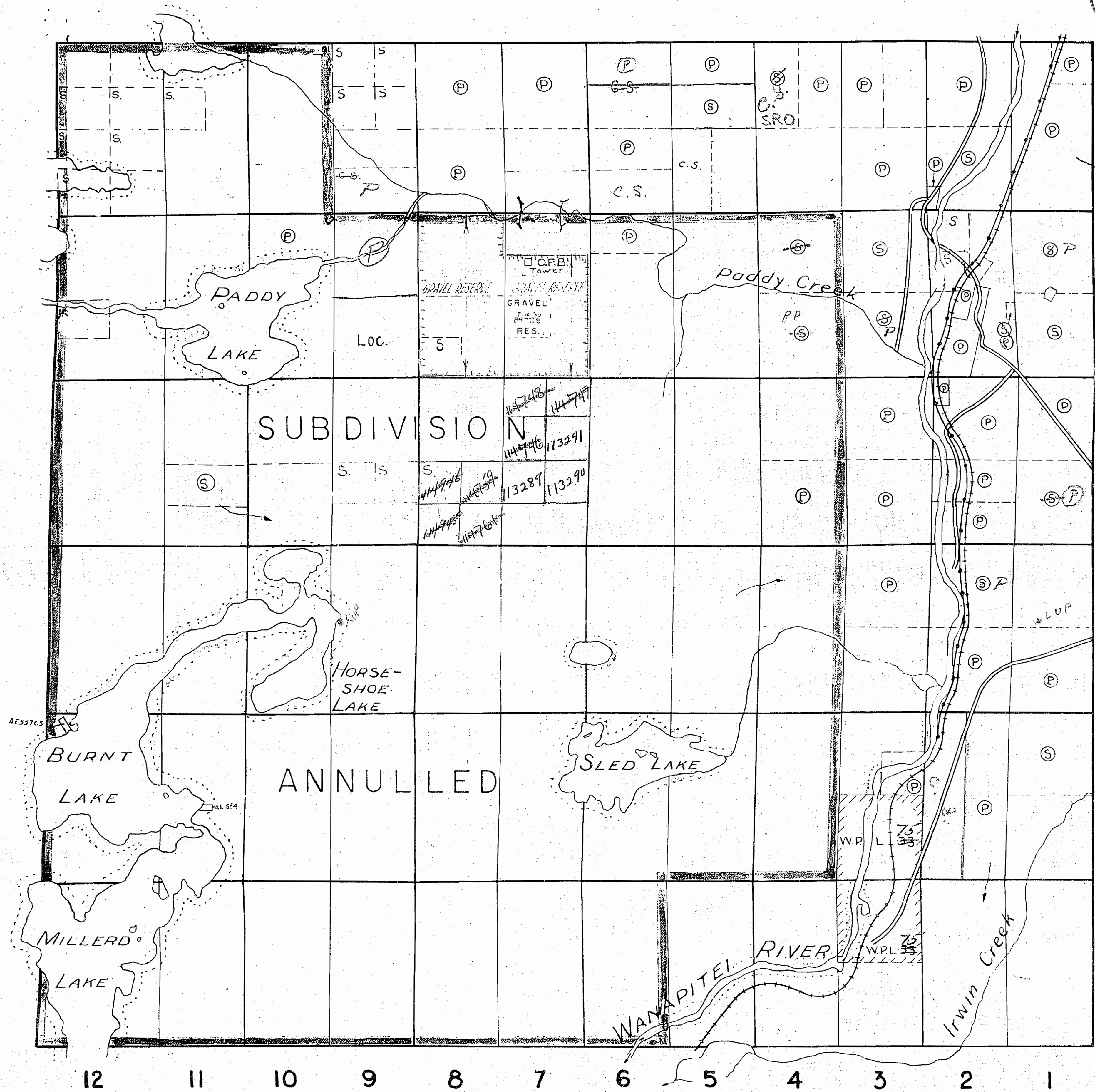
*Subj. to 53.  
400 ft. Res.  
Sup. J.R.*

DILL

*Tap  
fine  
Old*

TILTON

BURWASH



VI  
V  
IV  
III  
II  
I

SUBDIVISION

ANNULLED

LAURA

*400' wide reservations on surface by Dept. of L.R. shown hereon that*

**M1097**

DEPARTMENT OF MINES  
—ONTARIO—

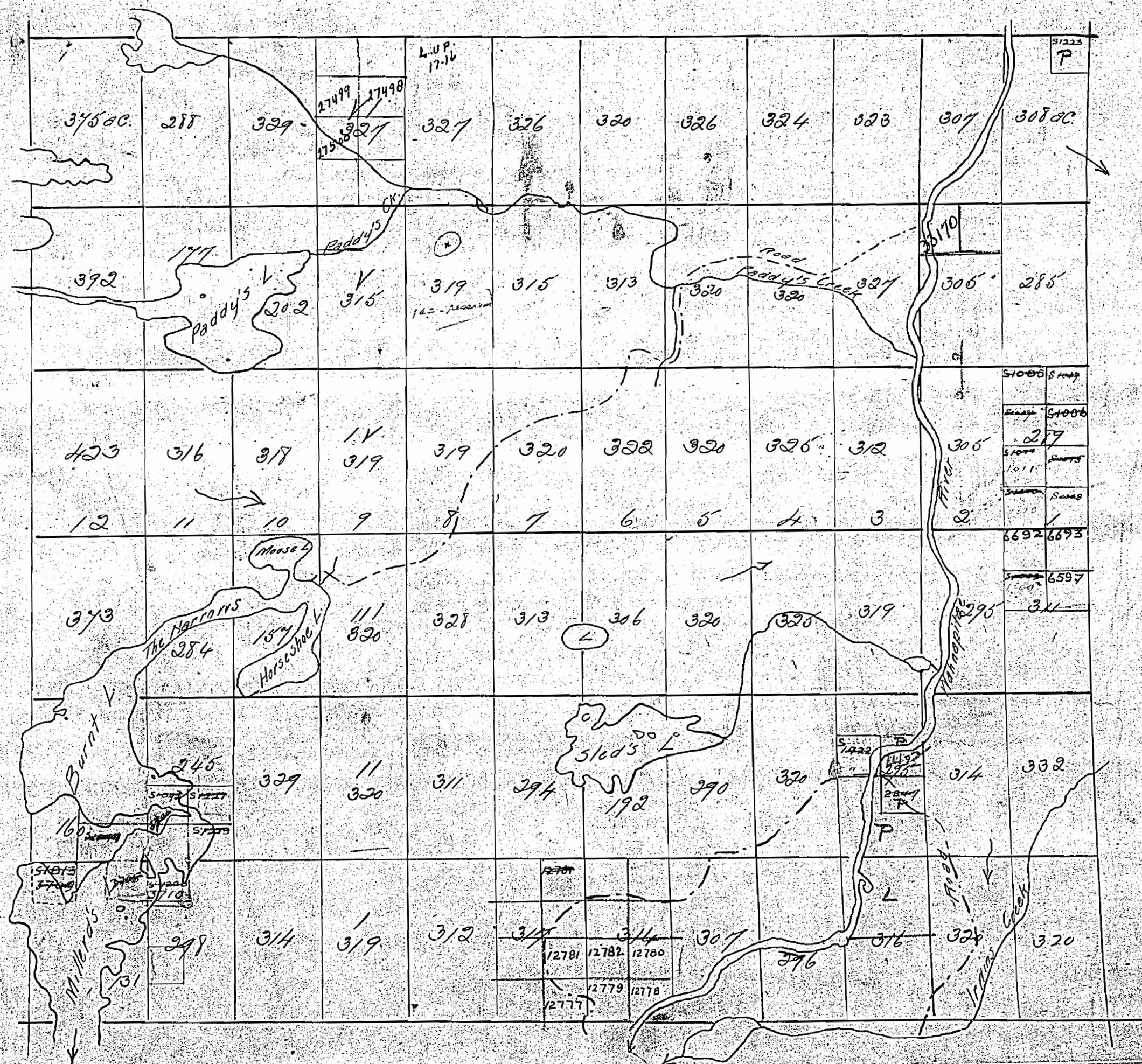


1097

4

# SECORD

Scale 40 Chains to an inch



M1.097



1097

DILL

*Top file Old*

THE TOWNSHIP OF  
OF  
**SECORD**


DISTRICT OF SUDBURY  
SUDBURY MINING  
DIVISION

SCALE: 1 INCH TO 40 CHAINS

**LEGEND**

- PATENTED LAND (P)
- CROWN LAND SALE (S)
- LICENSE OF OCCUPATION (L.O.)
- LOCATED LAND (Loc)
- POWER TRANSMISSION LINE (---)
- RAILWAYS (—+—)
- WATER POWER LEASE (WPL)
- ROADS (—)
- O.F.B. TOWER SITE (⊠)

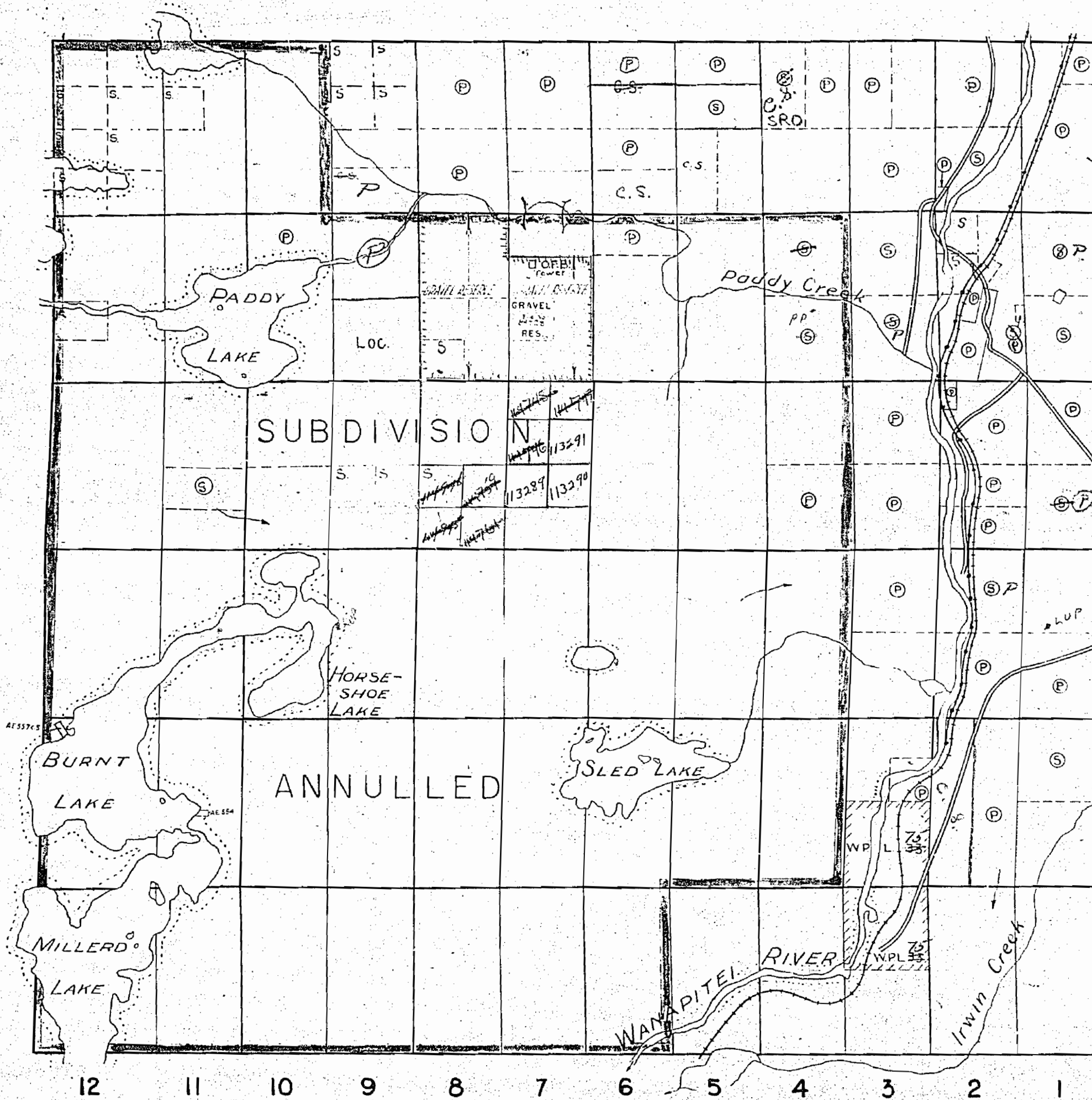
**NOTES**

WPL 75 INDICATED THUS  IS SURFACE RIGHTS ONLY.

*Subj. Sec 53.  
400 ft. Res.  
Sup. file*

TILTON

BURWASH



LAURA

*400 wide reservations on surface by Dept. of L.R.  
shown hereon thus*

**M 1097**  
DEPARTMENT OF MINES  
—ONTARIO—



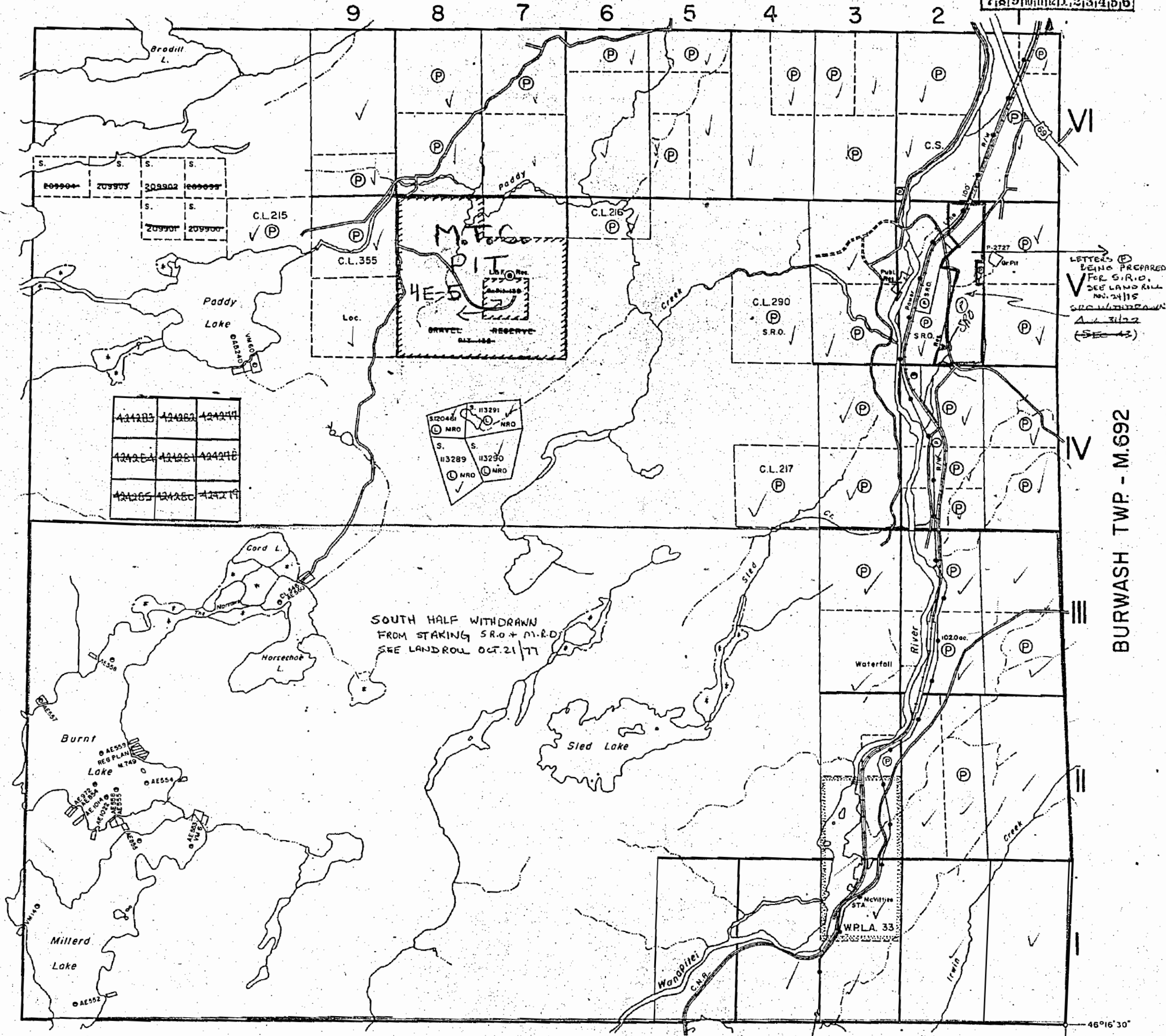
1097

DILL TWP - M.762

SUBURRY MINING DIV. RECEIVED APR 8 1970 A.M. 7:30 P.M. 1,2,3,4,5,6

TILTON TWP - M.1157

BURWASH TWP - M.692



424283	424284	424285
424286	424287	424288
424289	424290	424291

432046	432047
432048	432049
432050	432051

LETTERS BEING PREPARED FOR S.R.O. SEE LAND ROLL NO. 24115

THE TOWNSHIP OF

# SECORD

DISTRICT OF SUBURRY

SUBURRY MINING DIVISION

SCALE: 1-INCH = 40 CHAINS

### LEGEND

- PATENTED LAND (P)
- CROWN LAND SALE (C.S.)
- LEASES (L)
- LOCATED LAND (Loc.)
- LICENSE OF OCCUPATION (L.O.)
- MINING RIGHTS ONLY (M.R.O.)
- SURFACE RIGHTS ONLY (S.R.O.)
- ROADS (—)
- IMPROVED ROADS (—)
- KING'S HIGHWAYS (—)
- RAILWAYS (—)
- POWER LINES (—)
- MARSH OR MUSKEG (—)
- MINES (M)
- CANCELLED (C)
- PATENTED S.R.O. (O)

### NOTES

400' surface rights reservation along the shores of all lakes and rivers.

The subdivision of this township into lots and concessions was annulled July 15, 1955, with the exception of lots 1 to 5, con 1, lots 1 to 3, con's 2 to 5, and lots 1 to 9, con. 6.

**SECORD**  
PLAN NO. **M.1097**

DEPARTMENT OF MINES  
— ONTARIO —

LAURA TWP - M.982

46°16'30" 80°49'05"

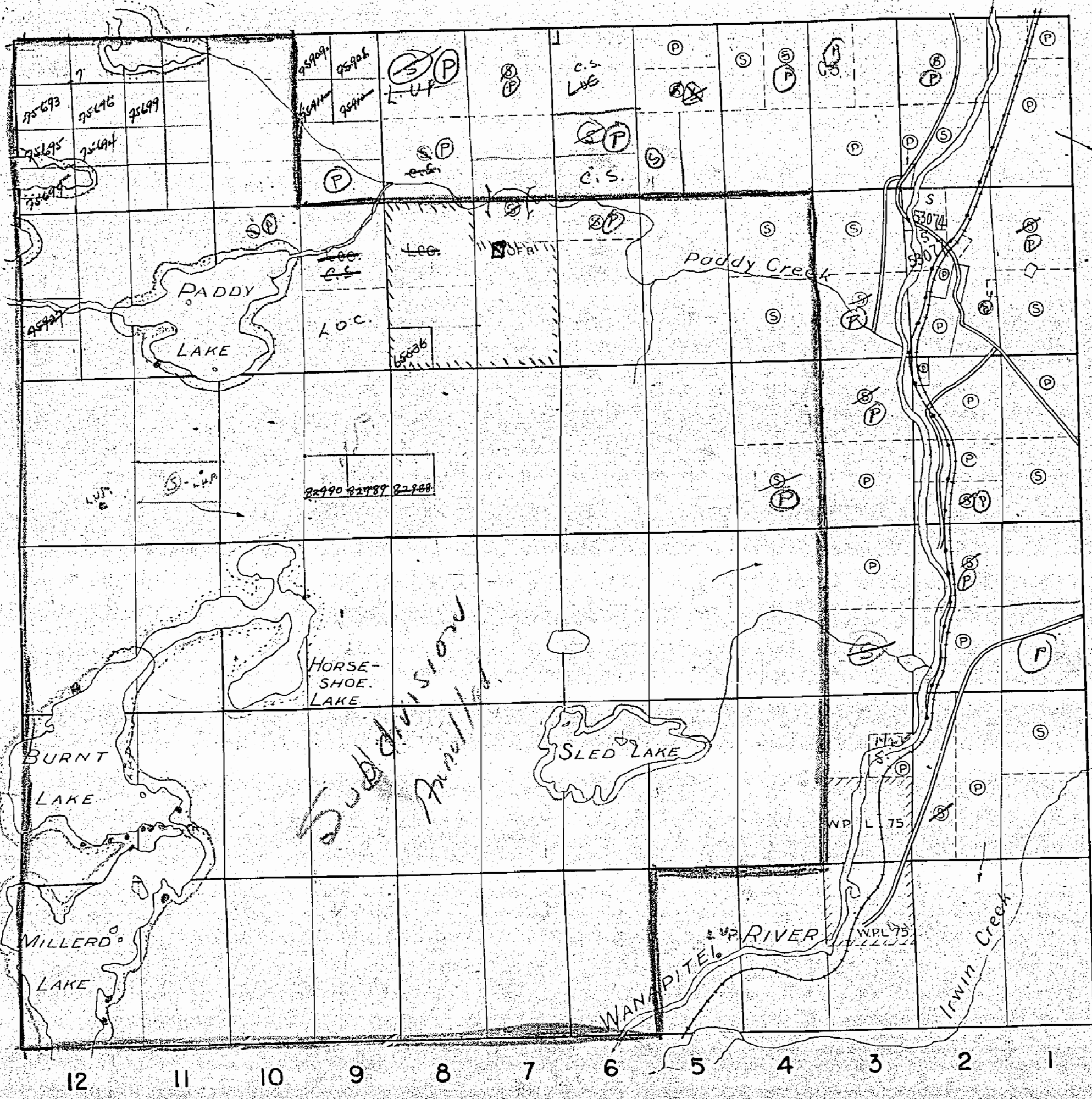


1097

DILL

*S. L. P. file  
Tramp file  
- 400 Res.*

THE TOWNSHIP  
OF  
**SECORD**  
DISTRICT OF SUDBURY  
SUDBURY MINING  
DIVISION  
SCALE: 1 INCH TO 40 CHAINS



VI

V

IV

III

II


I

BURWASH

**LEGEND**

PATENTED LAND	(P)
CROWN LAND SALE	(S)
LICENSE OF OCCUPATION	L.O.
LOCATED LAND	Loc.
POWER TRANSMISSION LINE	—
RAILWAYS	—
WATER POWER LEASE	WPL
ROADS	—
O.F.B. TOWER SITE	□

**NOTES**

WPL 75 INDICATED THUS  IS SURFACE RIGHTS ONLY

*PT. 45 7, Con. 5 1 acre  
reserved for Tower 129, 1, 1, 1  
J.F.M. Aug. 18/50 94836  
Reinstated Sept. 15/50*

*N.W. 1/4 S 1/2 lot 7 Con 5  
Gravel Reserved  
J.F.M. July 27/53 89728*

*lots 7 & 8 Con. 5, as outlined  
Gravel Reserved (see Q.P. file)  
P.V. SCOTT letter Sept 25/53*

**M1097**

DEPARTMENT OF MINES  
— ONTARIO —

200' contour elevations on surface by Dept. of L.S.  
shown hereon 1912

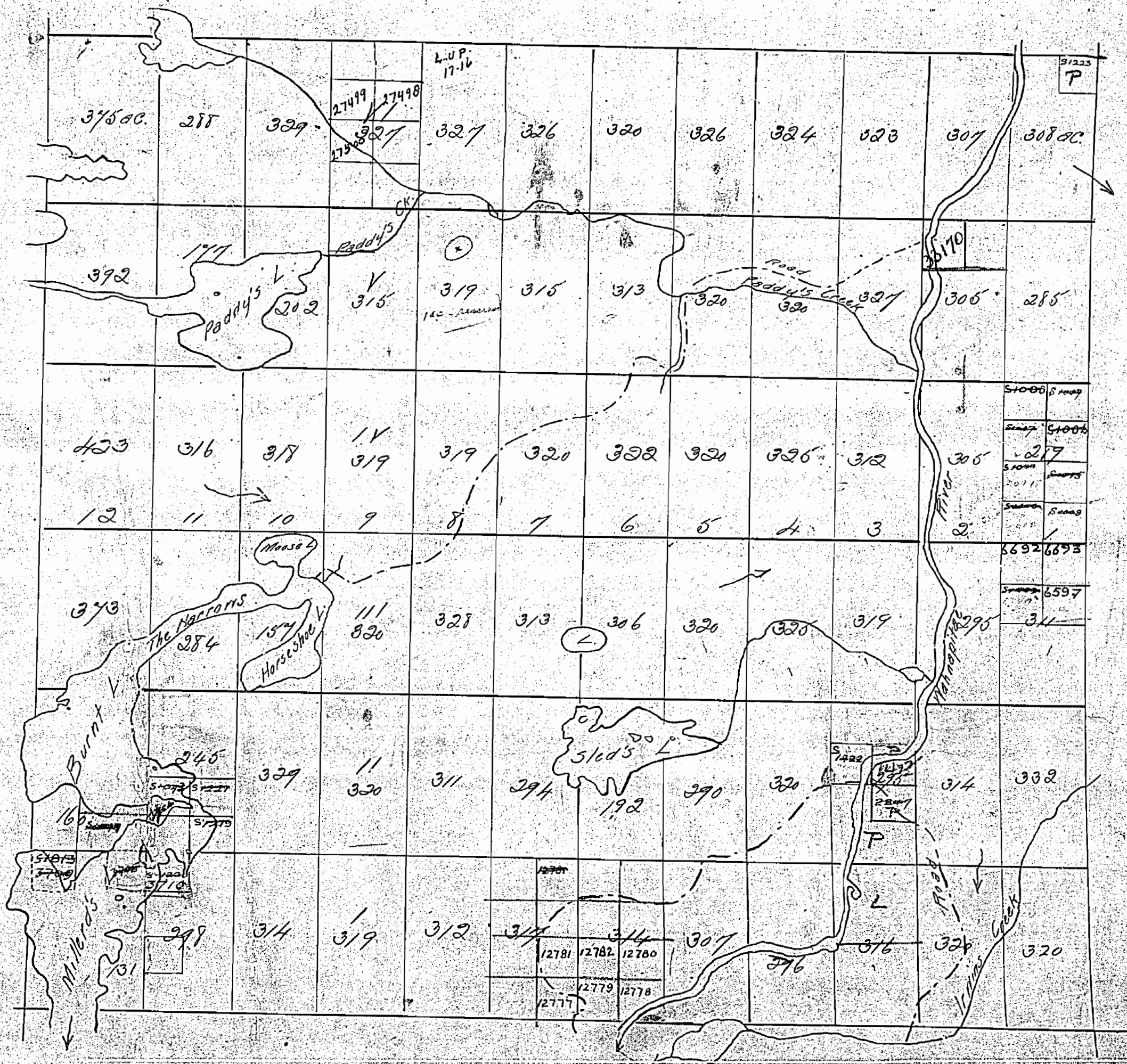


1097

4

# RECORD

Scale 40 Chains to an inch



M. 1097



1097

DILL

*L.P. file  
Twp file  
400 Per.*

THE TOWNSHIP OF  
OF  
**SECORD**


DISTRICT OF SUDBURY  
SUDBURY MINING  
DIVISION

SCALE: 1 INCH TO 40 CHAINS

**LEGEND**

PATENTED LAND	(P)
CROWN LAND SALE	(S)
LICENSE OF OCCUPATION	L.O.
LOCATED LAND	Loc
POWER TRANSMISSION LINE	---
RAILWAYS	—+—
WATER POWER LEASE	WPL
ROADS	---
O.F.B. TOWER SITE	(T)

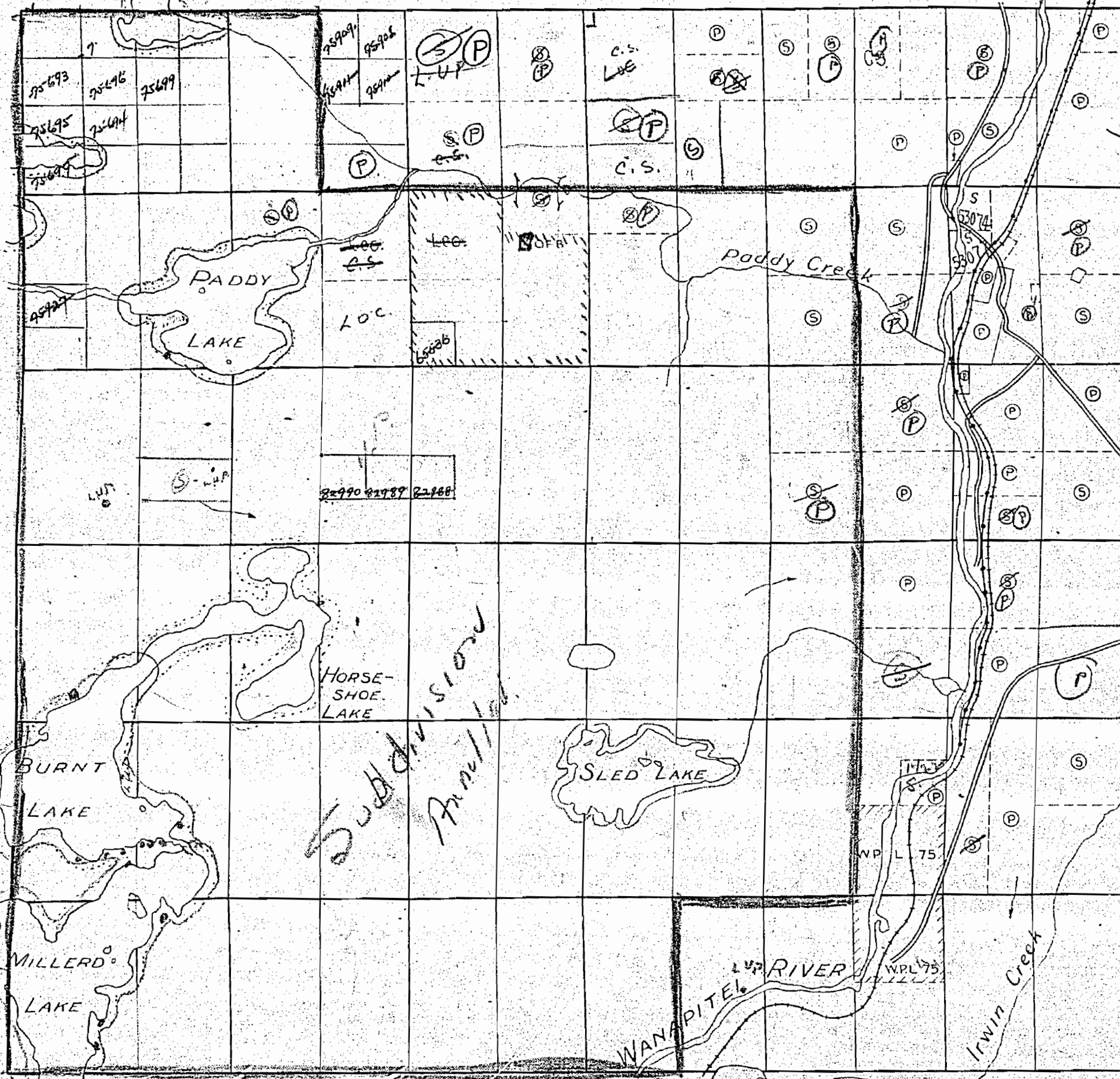
**NOTES**

WPL 75 INDICATED THUS  IS SURFACE RIGHTS ONLY

PT. 48 7, Con. 5 1 acre  
 reserved for Tower ~~129.1.1.1~~  
 J.F.M. Aug. 18/50 94836  
 Reinstated Sept. 17/50

N.W. 1/4 S 1/2 Twp 7 Con 5  
 Gravel Reserved  
 J.F.M. July 27/53 89728

lots 7 & 8 Con. 5, as outlined  
 Gravel Reserved (see O.F. file)  
 R.V. Scott letter Sep 25/53



VI  
V  
IV  
III  
II  
I

BURWASH

*J.F.M.  
Aug 18/50*

TILTON

*Subdivisions  
April 1/50*

LAURA

**M1097**

DEPARTMENT OF MINES  
—ONTARIO—

100' wide road front on surface by Dept. of L.T.C.  
shown herein thus

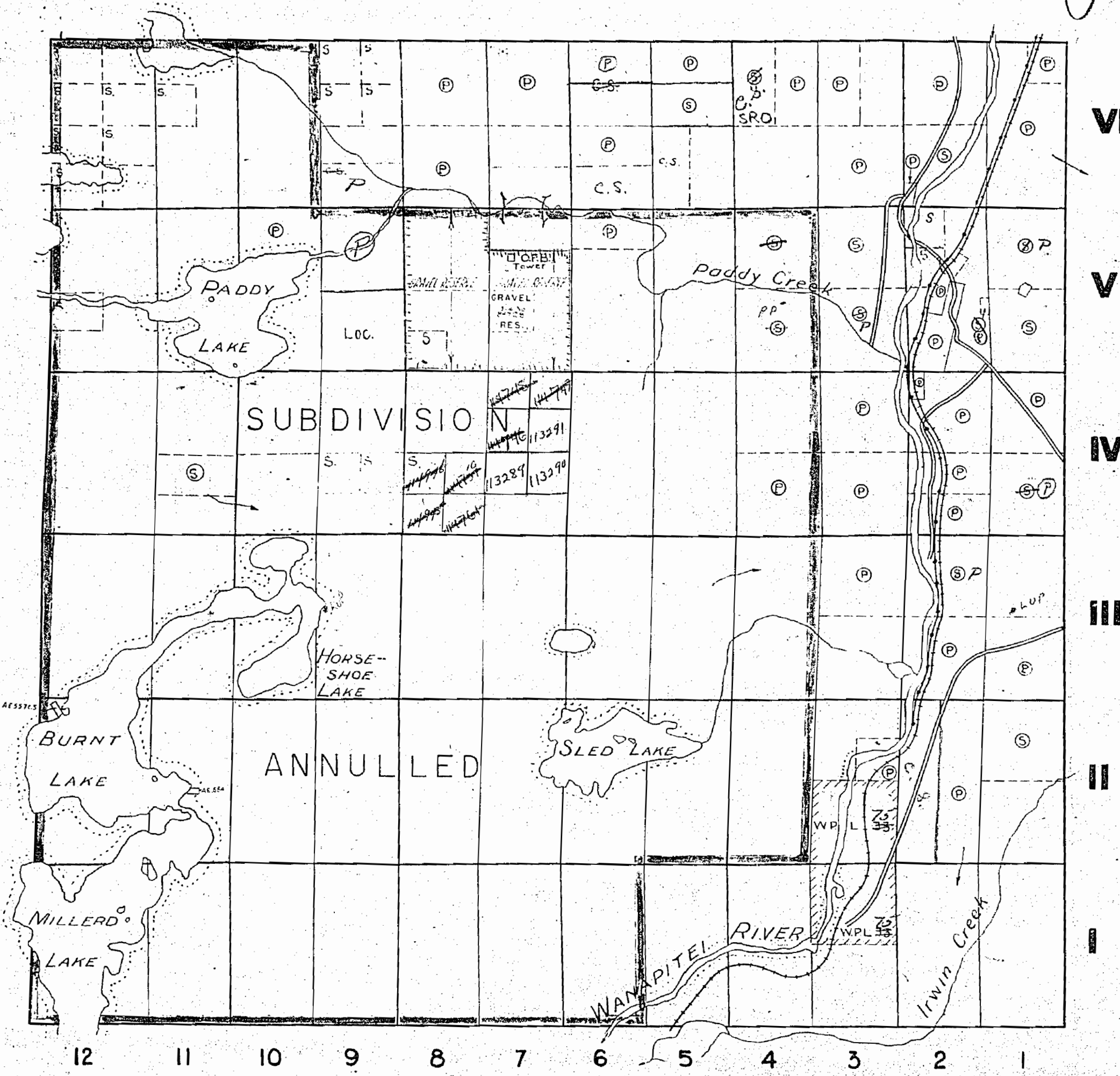


1097

DILL

*Twp file Old*

THE TOWNSHIP OF  
 OF  
**SECORD**  
 DISTRICT OF SUDBURY  
 SUDBURY MINING  
 DIVISION  
 SCALE: 1 INCH TO 40 CHAINS




BURWASH

LEGEND

PATENTED LAND	(P)
CROWN LAND SALE	(S)
LICENSE OF OCCUPATION	L.O.
LOCATED LAND	LOC
POWER TRANSMISSION LINE	—
RAILWAYS	—
WATER POWER LEASE	W.P.L.
ROADS	—
O.F.B. TOWER SITE	□

NOTES

W.P.L. 75 INDICATED THUS  IS SURFACE RIGHTS ONLY.

*Subj Sec 53,  
 400 ft. Res.  
 Sup. file*

LAURA

*400 wide reservations on surface by Dept of L.R.  
 shown hereon thus*

**M1097**  
 DEPARTMENT OF MINES  
 —ONTARIO—



1097

DILL

*Old*

THE TOWNSHIP OF  
OF  
**SECORD**


DISTRICT OF SUDBURY  
SUDBURY MINING  
DIVISION

SCALE: 1 INCH TO 40 CHAINS

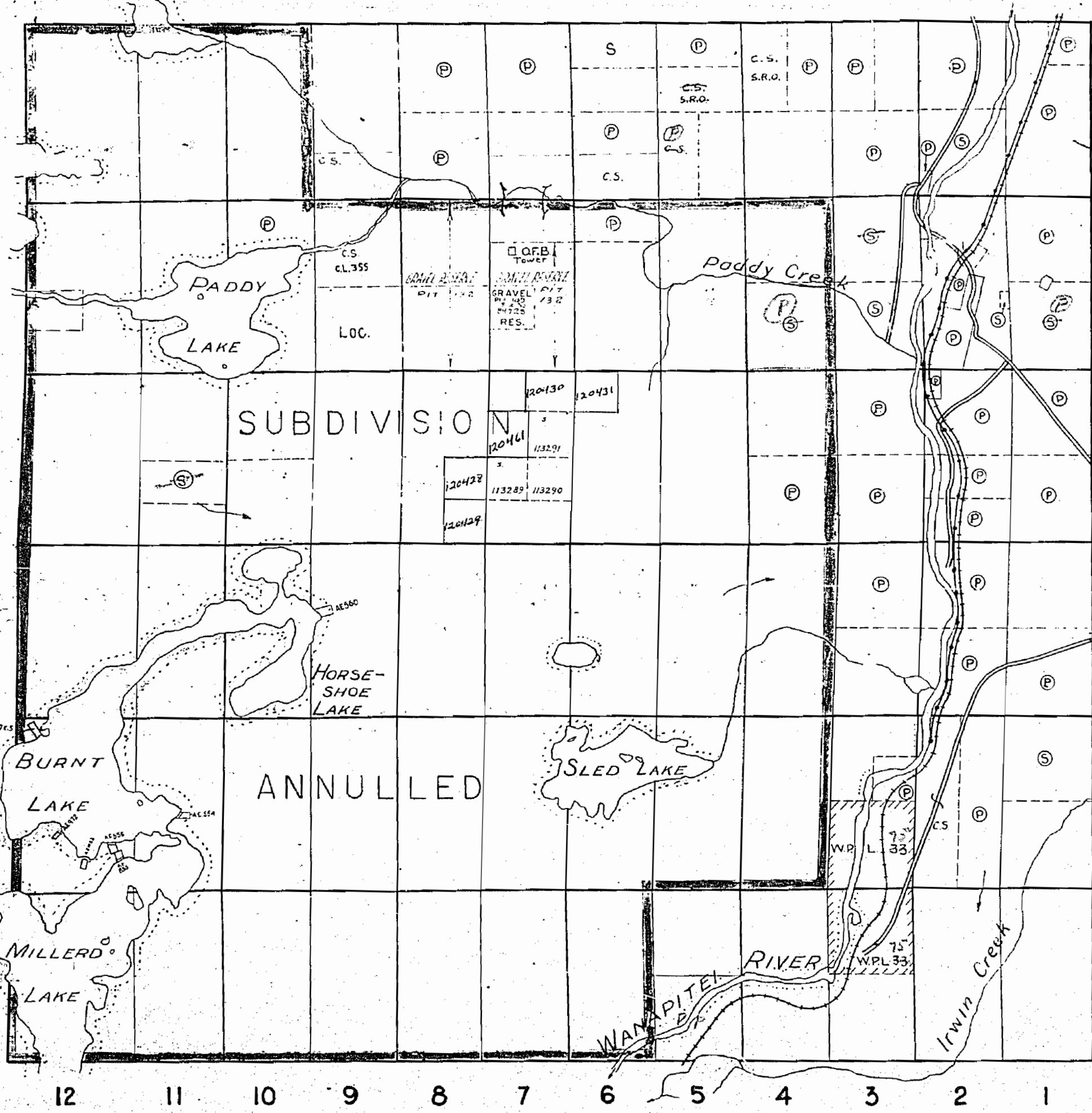
**LEGEND**

PATENTED LAND	Ⓟ
CROWN LAND SALE	Ⓢ
LICENSE OF OCCUPATION	L.O.
LOCATED LAND	Loc.
POWER TRANSMISSION LINE	—
RAILWAYS	—
WATER POWER LEASE	WPL
ROADS	—
O.F.B. TOWER SITE	Ⓜ

**NOTES**

WPL 75 INDICATED THUS  IS SURFACE RIGHTS ONLY

400' surface rights reservation around all lakes and rivers.



VI

V

IV

III

II

I


BURWASH

SUBDIVISION

ANNULLED

LAURA

TILTON

400' wide reservations on surface by Dept. of L.I.P. shown hereon thus 

**M1097**

DEPARTMENT OF MINES  
—ONTARIO—

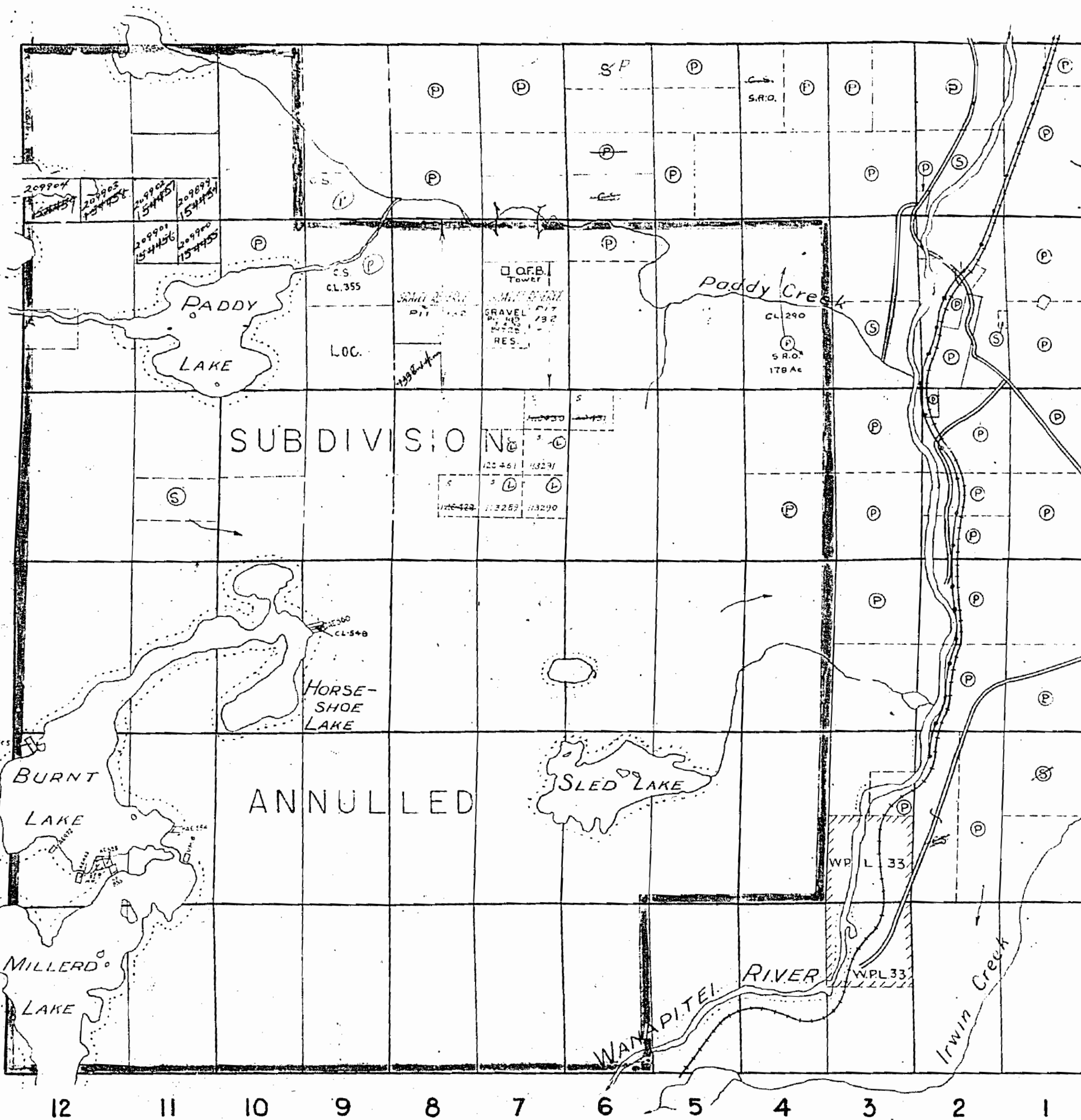


1097

DILL

*Handwritten signature*

THE TOWNSHIP  
OF  
**SECORD**  
DISTRICT OF SUDBURY  
SUDBURY MINING  
DIVISION  
SCALE: 1 INCH TO 40 CHAINS




VI  
V  
IV  
III  
II  
I

BURWASH

**LEGEND**


PATENTED LAND	(P)
CROWN LAND SALE	(C)
LICENSE OF OCCUPATION	L.C.
LOCATED LAND	L.L.
POWER TRANSMISSION LINE	—
RAILWAYS	—
WATER POWER LEASE	WPL
ROADS	—
O.F.B. TOWER SITE	(E)

**NOTES**

WPL '75 INDICATED THUS  IS SURFACE RIGHTS ONLY.

400' surface rights reservation around all takes and rivers.

LAURA

400' wide reservations on surface by Dept. of L. & S. shown hereon thus 

**M1097**  
DEPARTMENT OF MINES  
—ONTARIO—



1097

DILL TWP - M.762

SUDBURY  
RECEIVED  
APR 8 1970  
A.M. 7:18 P.M. 4:56

THE TOWNSHIP  
OF

SECORD

DISTRICT OF  
SUDBURY

SUDBURY  
MINING DIVISION

SCALE: 1-INCH = 40 CHAINS

LEGEND

PATENTED LAND	Ⓟ
CROWN LAND SALE	C.S.
LEASES	Ⓛ
LOCATED LAND	Loc.
LICENSE OF OCCUPATION	L.O.
MINING RIGHTS ONLY	M.R.O.
SURFACE RIGHTS ONLY	S.R.O.
ROADS	—
IMPROVED ROADS	—
KING'S HIGHWAYS	—
RAILWAYS	—
POWER LINES	—
MARSH OR MUSKEG	—
MINES	Ⓧ
CANCELLED	Ⓞ
PATENTED S.R.O.	Ⓞ

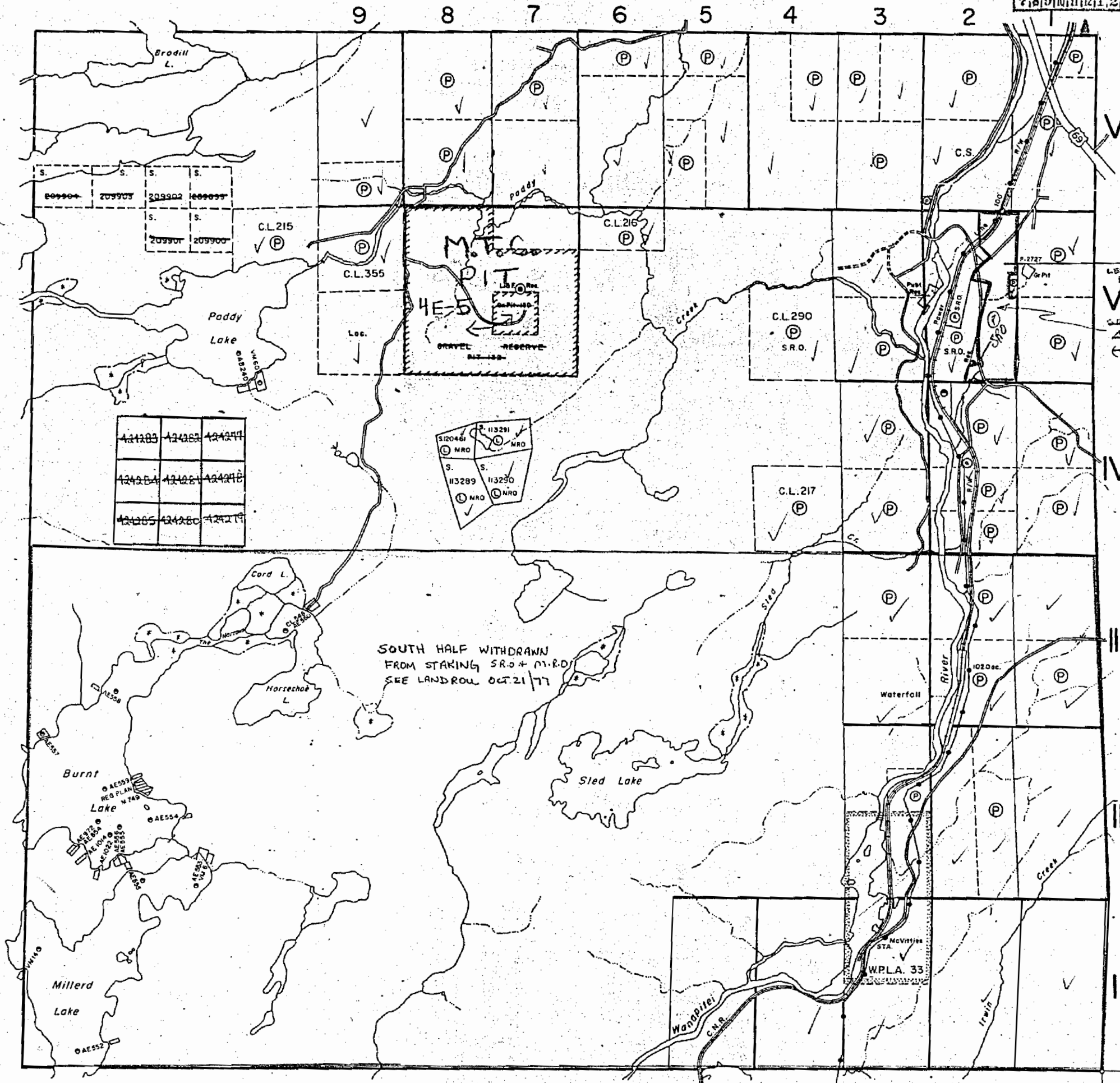
NOTES

400' surface rights reservation along the shores of all lakes and rivers.

The subdivision of this township into lots and concessions was annulled July 15, 1955, with the exception of lots 1 to 5, con 1, lots 1 to 3, con's 2 to 5, and lots 1 to 9, con. 6.

TILTON TWP - M.1157

BURWASH TWP - M.692



LAURA TWP - M.982

SECORD  
PLAN NO. M.1097

DEPARTMENT OF MINES  
— ONTARIO —



**OFFICE USE ONLY**

DILL TWP. - M.762

THE TOWNSHIP  
OF

**SECORD**

DISTRICT OF  
SUDBURY

SUDBURY  
MINING DIVISION

SCALE: 1-INCH = 40 CHAINS

**LEGEND**

PATENTED LAND	(P)
CROWN LAND SALE	C.S.
LEASES	(L)
LOCATED LAND	LOC
LICENSE OF OCCUPATION	L.O.
MINING RIGHTS ONLY	M.R.O.
SURFACE RIGHTS ONLY	S.R.O.
ROADS	—
IMPROVED ROADS	—
KING'S HIGHWAYS	—
RAILWAYS	—
POWER LINES	—
MARSH OR MUSKEG	—
MINES	X
CANCELLED	○
PATENTED S.R.O.	○


**NOTES**

400' surface rights reservation along the shores of all lakes and rivers.

The subdivision of this township into lots and concessions was annulled July 15, 1955, with the exception of lots 1 to 5, con 1, lots 1 to 3, con's 2 to 5, and lots 1 to 9, con. 6.

Areas withdrawn from staking under Section 43 of the Mining Act, R.S.O. 1970

File	Date	Disposition
Order No. O.2/83 (Sudbury District)	See Atty. Gen. Ref.	



Claims 5-113289-70-91, 5-120461 cancelled Nov. 2/72. Canceled by J. Ardless - Sudbury District. But lands not thrown open for staking. See Secord Land Roll.

**SECORD**

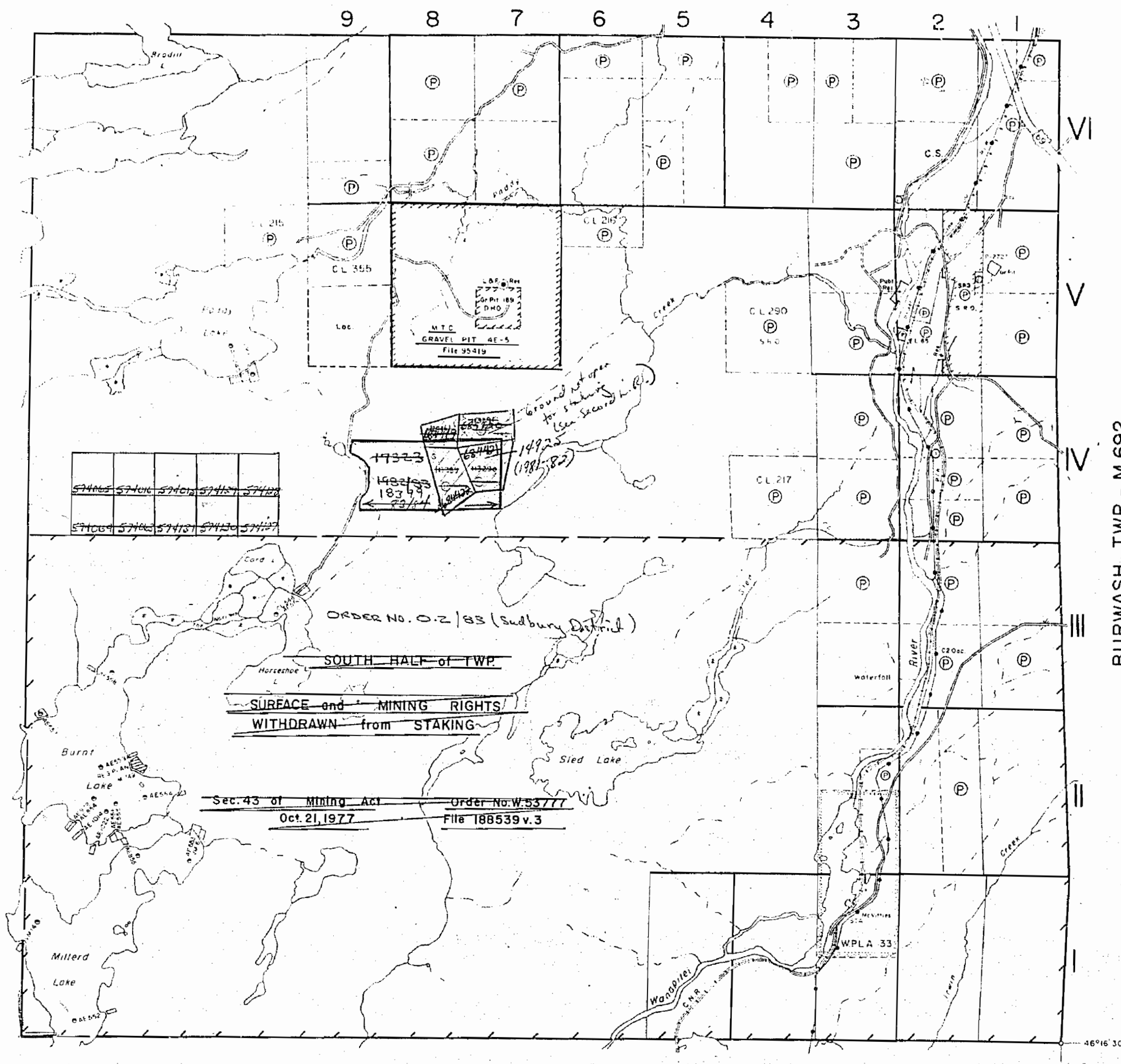
PLAN NO. **M.1097**

MINISTRY OF NATURAL RESOURCES  
SURVEYS AND MAPPING BRANCH

TILTON TWP. - M.1157

BURWASH TWP. - M.692

LAURA TWP. - M.982



ORDER NO. O.2/83 (Sudbury District)  
SOUTH HALF of TWP.  
SURFACE and MINING RIGHTS  
WITHDRAWN from STAKING  
Sec. 43 of Mining Act Order No. W.53777  
Oct. 21, 1977 File 188539 v.3