



2179

Vanderbrink Lake Area (M.2181)

AREA OF  
**SEEBER LAKE**

DISTRICT OF  
KENORA  
(PATRICIA PORTION)

RED LAKE  
MINING DIVISION

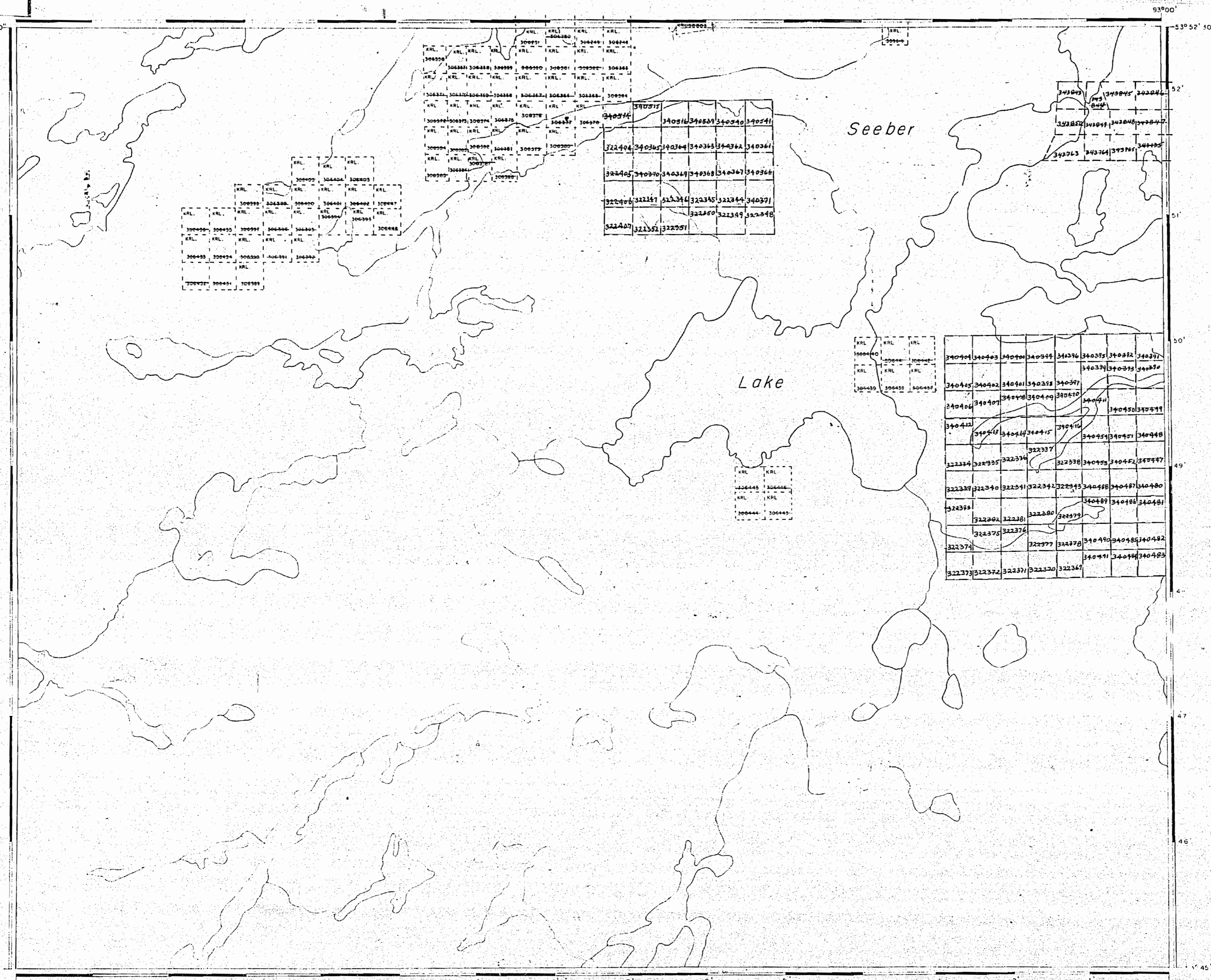
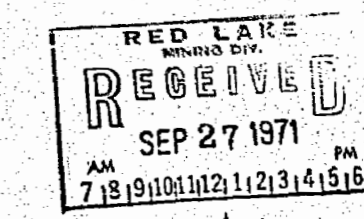
SCALE: 1-INCH = 40 CHAINS

**LEGEND**

- PATENTED LAND Ⓟ
- CROWN LAND SALE C.S.
- LEASES Ⓞ
- LOCATED LAND Loc.
- LICENSE OF OCCUPATION L.O.
- MINING RIGHTS ONLY M.R.O.
- SURFACE RIGHTS ONLY S.R.O.
- ROADS —
- IMPROVED ROADS —
- KING'S HIGHWAYS —
- RAILWAYS —
- POWER LINES —
- MARSH OR MUSKEG —
- MINES X
- CANCELLED C.

**NOTES**

ADD SURFACE RIGHTS RESERVATION AROUND  
ALL LAKES & RIVERS.



Lingman Lake Area (M.2064)

NATIONAL TOPOGRAPHIC SERIES 53F

PLAN NO. **M.2179**

ONTARIO  
DEPARTMENT OF MINES  
AND NORTHERN AFFAIRS

G-1876

SEEBER LAKE

G-1876

TRIM LINE

### VANDEBRINK LAKE G-1904



WEST OF SEEBER LAKE G-1914

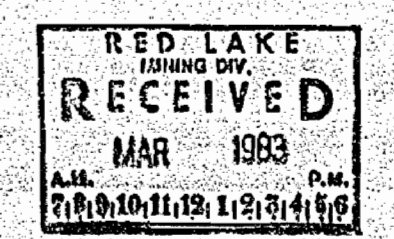
LINGMAN LAKE

#### REFERENCES

##### AREAS WITHDRAWN FROM DISPOSITION

M.R.O. - MINING RIGHTS ONLY  
 S.R.O. - SURFACE RIGHTS ONLY  
 M+S. - MINING AND SURFACE RIGHTS

Description	Order No.	Date	Disposition	File




#### LEGEND

HIGHWAY AND ROUTE No.	
OTHER ROADS	
TRAILS	
SURVEYED LINES:	
TOWNSHIPS, BASE LINES, ETC.	
LOTS, MINING CLAIMS, PARCELS, ETC.	
UNSURVEYED LINES:	
LOT LINES	
PARCEL BOUNDARY	
MINING CLAIMS ETC.	
RAILWAY AND RIGHT OF WAY	
UTILITY LINES	
NON-PERENNIAL STREAM	
FLOODING OR FLOODING RIGHTS	
SUBDIVISION OR COMPOSITE PLAN	
RESERVATIONS	
ORIGINAL SHORELINE	
MARSH OR MUSKEG	
MINES	
TRAVERSE MONUMENT	

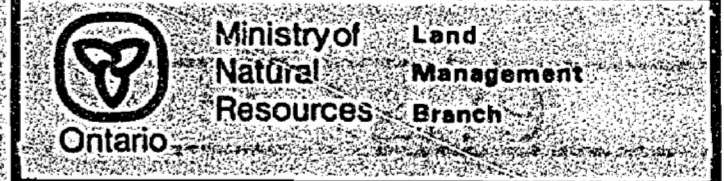
#### DISPOSITION OF CROWN LANDS

TYPE OF DOCUMENT	SYMBOL
PATENT, SURFACE & MINING RIGHTS	
SURFACE RIGHTS ONLY	
MINING RIGHTS ONLY	
LEASE, SURFACE & MINING RIGHTS	
SURFACE RIGHTS ONLY	
MINING RIGHTS ONLY	
LICENCE OF OCCUPATION	
ORDER-IN-COUNCIL	
RESERVATION	
CANCELLED	
SAND & GRAVEL	

NOTE: MINING RIGHTS IN PARCELS PATENTED PRIOR TO MAY 6, 1913, VESTED IN ORIGINAL PATENTEE BY THE PUBLIC LANDS ACT, R.S.O. 1970, CHAP. 380, SEC. 63, SUBSEC. 1.



**AREA**  
**SEEBER LAKE**  
 M.H.R. ADMINISTRATIVE DISTRICT  
**RED LAKE**  
 MINING DIVISION  
**RED LAKE**  
 LAND TITLES / REGISTRY DIVISION  
**KENORA / PATRICIA**



Date FEB 1993  
 Number **G-1876**

THE INFORMATION THAT APPEARS ON THIS MAP HAS BEEN COMPILED FROM VARIOUS SOURCES AND ACCURACY IS NOT GUARANTEED. THOSE WISHING TO STAKE MINING CLAIMS SHOULD CONSULT WITH THE MINING RECORDER, MINISTRY OF NORTHERN DEVELOPMENT AND MINES, FOR ADDITIONAL INFORMATION ON THE STATUS OF THE LANDS SHOWN HEREON.

TRIM LINE

2179

Vanderbrink Lake Area (M.2181)

AREA OF  
**SEEBER LAKE**

DISTRICT OF  
KENORA  
(PATRICIA PORTION)  
RED LAKE  
MINING DIVISION

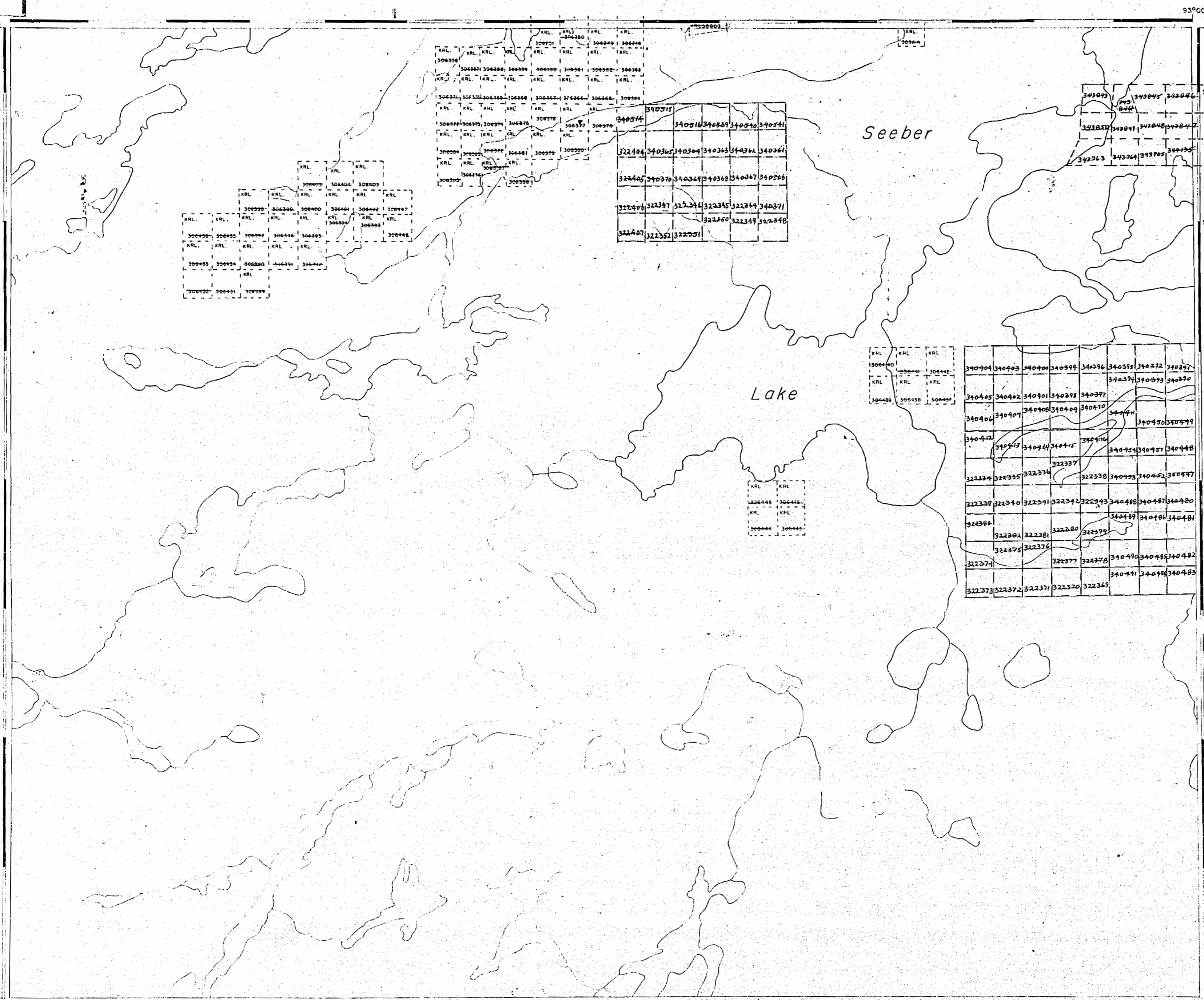
SCALE: 1-INCH = 40 CHAINS

**LEGEND**

- PATENTED LAND Ⓢ
- CROWN LAND SALE C.S.
- LEASES Ⓛ
- LOCATED LAND Loc.
- LICENSE OF OCCUPATION L.O.
- MINING RIGHTS ONLY M.R.O.
- SURFACE RIGHTS ONLY S.R.O.
- ROADS —
- IMPROVED ROADS —
- KING'S HIGHWAYS —
- RAILWAYS —
- POWER LINES —
- MARSH OR MUSKEG —
- MINES X
- CANCELLED C.

**NOTES**

400' SURFACE RIGHTS RESERVATION AROUND  
ALL LAKE & RIVERS.



Lingman Lake Area (M.2064)

NATIONAL TOPOGRAPHIC SERIES 53F

PLAN NO. M.2179

ONTARIO  
DEPARTMENT OF MINES  
AND NORTHERN AFFAIRS

Vanderbrink Lake Area (M.2181)

AREA OF  
**SEEBER LAKE**

DISTRICT OF  
KENORA  
(PATRICIA PORTION)

RED LAKE  
MINING DIVISION

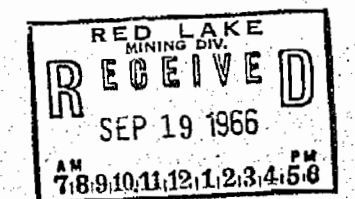
SCALE: 1-INCH = 40 CHAINS

**LEGEND**

- PATENTED LAND Ⓟ
- CROWN LAND SALE C.S.
- LEASES Ⓛ
- LOCATED LAND Loc.
- LICENSE OF OCCUPATION L.O.
- MINING RIGHTS ONLY M.R.O.
- SURFACE RIGHTS ONLY S.R.O.
- ROADS —
- IMPROVED ROADS —
- KING'S HIGHWAYS —
- RAILWAYS —
- POWER LINES —
- MARSH OR MUSKEG' —
- MINES Ⓧ
- CANCELLED C.

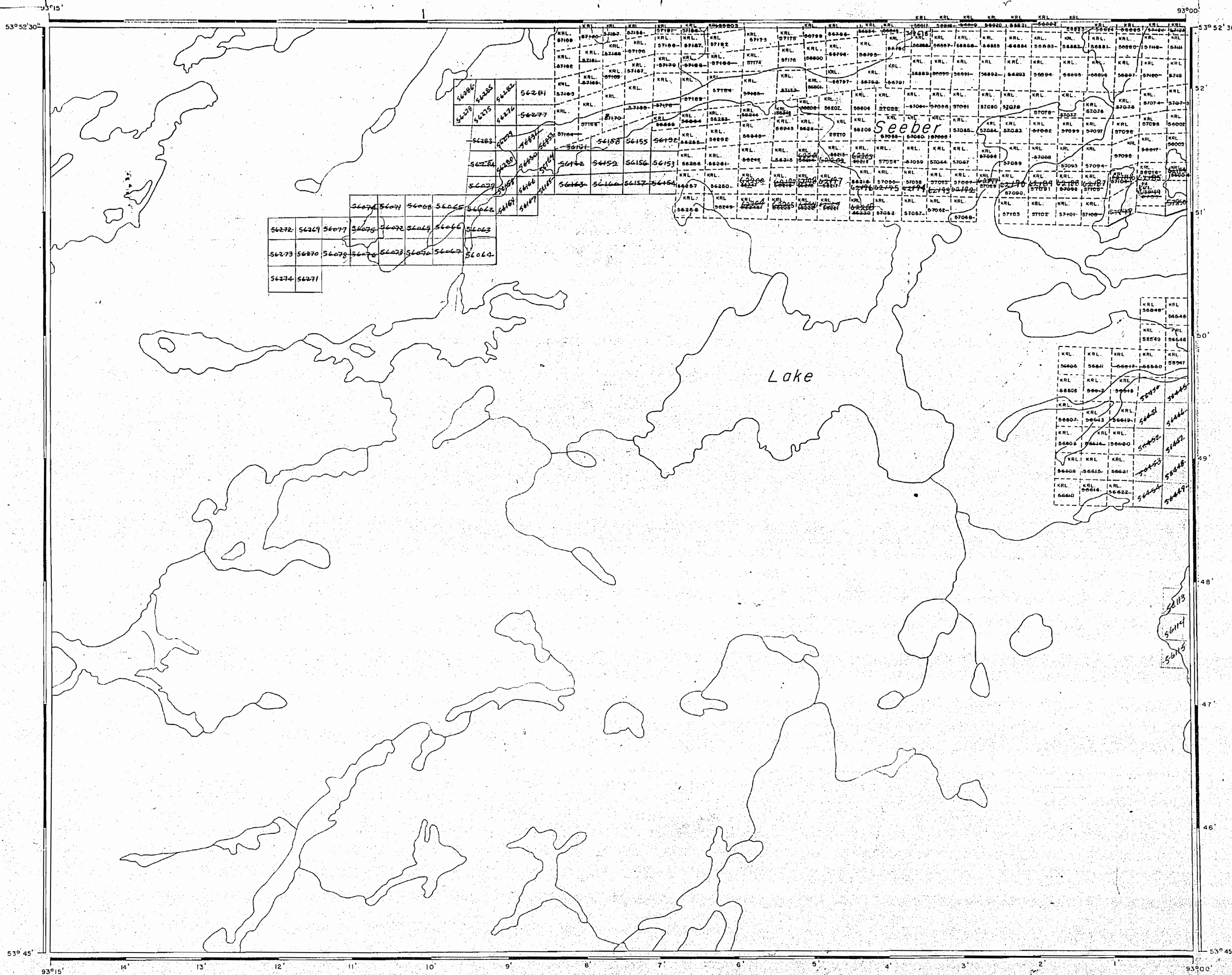
**NOTES**

400' SURFACE RIGHTS RESERVATION AROUND  
ALL LAKES & RIVERS.



PLAN NO. **M.2179**

DEPARTMENT OF MINES  
— ONTARIO —



56272	56269	56077	56075	56072	56049	56046	56043
56273	56270	56078	56076	56073	56050	56047	56044
56274	56271						

56605	56604	56603	56602	56601	56600
56606	56605	56604	56603	56602	56601
56607	56606	56605	56604	56603	56602
56608	56607	56606	56605	56604	56603
56609	56608	56607	56606	56605	56604
56610	56609	56608	56607	56606	56605

Lingman Lake Area (M.2064)