1861

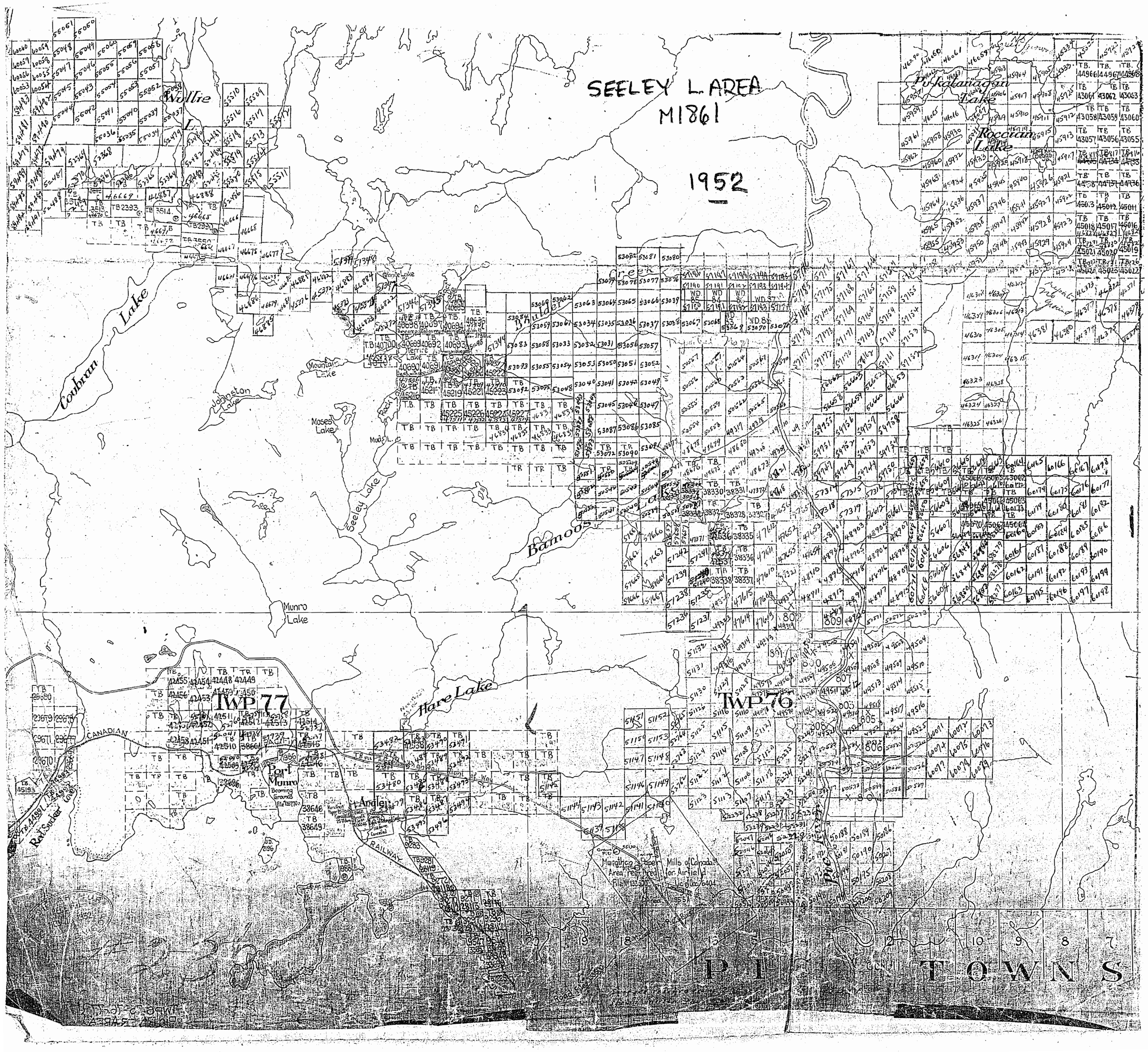
SEELEY L. AREA
M1861
1952
Wollie L.
Pukatanagan Lake
Roccian Lake
Coubran Lake
Johnston Lake
Mountain Lake
Moses Lake
Seeley Lake
Bamoos Lake
Munro Lake
Hare Lake
TWP 77
TWP 76
Port Munro
Angler
CANADIAN
RAILWAY
Manathon Paper Mills of Canada
Area required for Airfield
Lic of Occ 6404
Area 1155 A
PI TOWNS

1861


SEELEY L. AREA
M1861
1955
Wullie L.
Coubran Lake
Granite Lake
Contact Lake
Boulder Creek
Mountain Lake
Johnston Lake
Moses Lake
Mud L.
Seeley Lake
Bamoos Lake
Munro Lake
Hare Lake
Page Lake
Pukatanagan Lake
Rock Lake
Port Munro
Angler
TWP 77
TWP 76
CANADIAN PACIFIC
LAKE

1861

AREA OF

SEELEY LAKE

DISTRICT OF
THUNDER BAY

PORT ARTHUR
MINING DIVISION

SCALE: 1-INCH = 40 CHAINS

LEGEND

PATENTED LAND	Ⓟ
CROWN LAND SALE	C.S.
LEASES	Ⓛ
LOCATED LAND	Loc.
LICENSE OF OCCUPATION	L.O.
MINING RIGHTS ONLY	M.R.O.
SURFACE RIGHTS ONLY	S.R.O.
ROADS	
IMPROVED ROADS	
KING'S HIGHWAYS	
RAILWAYS	
POWER LINES	
MARSH OR MUSKEG	
MINES	⚒
CANCELLED	C.

NOTES

400' Reserve around all Lakes & Rivers to Dept. of Lands & Forests.

Land under water in Lake Superior withdrawn from staking by Order In Council dated April 30, 1912

Limits of Marathon Improvement District shown thus: File: 129282 Vol. I

1957

PLAN NO. M. 1861

DEPARTMENT OF MINES
— ONTARIO —

1861

Martinet Lake Area (M-2488)

Twp. 79 (M-1923)

Twp. 78 (M-1921)

Lorna Lake Area (M-2487)

AREA OF

SEELEY LAKE

DISTRICT OF
THUNDER BAY

PORT ARTHUR
MINING DIVISION

SCALE: 1-INCH = 40 CHAINS

LEGEND

PATENTED LAND	(P)
CROWN LAND SALE	C.S.
LEASES	(L)
LOCATED LAND	Loc.
LICENSE OF OCCUPATION	L.O.
MINING RIGHTS ONLY	M.R.O.
SURFACE RIGHTS ONLY	S.R.O.
ROADS	
IMPROVED ROADS	
KING'S HIGHWAYS	
RAILWAYS	
POWER LINES	
MARSH OR MUSKEG	
MINES	
CANCELLED	C.

NOTES

400' Reserve around all Lakes & Rivers to Dept. of Lands & Forests.

Land under water in Lake Superior withdrawn from staking by Order In Council dated April 30, 1912.

Limits of Marathon Improvement District shown thus: File: 129282, Vol. I.

PLAN NO. M. 1861

DEPARTMENT OF MINES
— ONTARIO —

1861

Martinet Lake Area (M-2488)

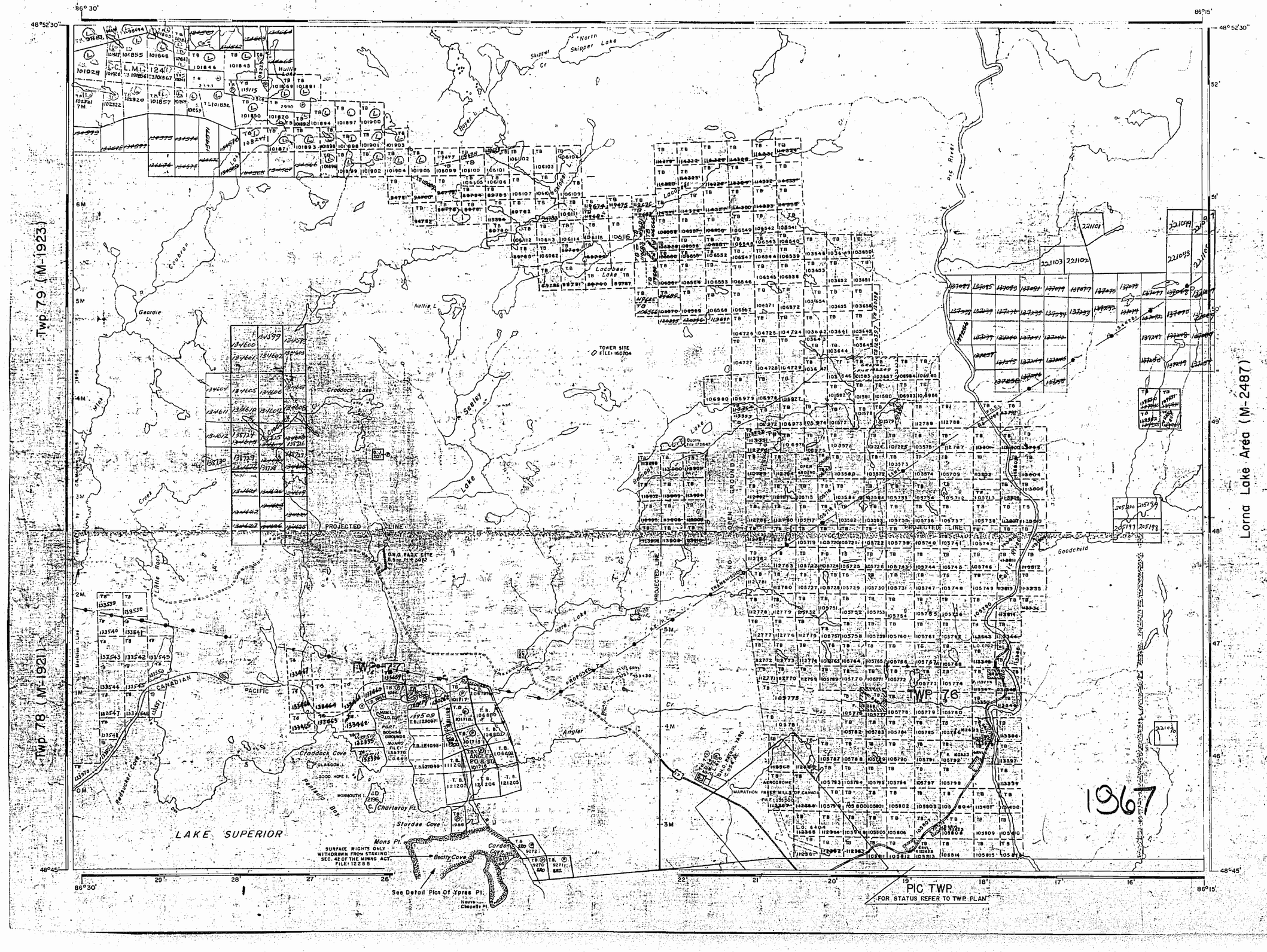

AREA OF

SEELEY LAKE

DISTRICT OF
THUNDER BAY

PORT ARTHUR
MINING DIVISION

SCALE: 1-INCH = 40 CHAINS

LEGEND

PATENTED LAND	P.
CROWN LAND SALE	C.S.
LEASES	L
LOCATED LAND	Loc.
LICENSE OF OCCUPATION	L.O.
MINING RIGHTS ONLY	M.R.O.
SURFACE RIGHTS ONLY	S.R.O.
ROADS	
IMPROVED ROADS	
KING'S HIGHWAYS	
RAILWAYS	
POWER LINES	
MARSH OR MUSKEG	
MINES	
CANCELLED	

NOTES

400' SURFACE RIGHTS RESERVATION AROUND ALL LAKES AND RIVERS.

Land under water in Lake Superior withdrawn from staking by Order In Council dated April 30, 1912.

LIMITS OF MARATHON IMPROVEMENT DISTRICT SHOWN THUS: FILE: 129282

DETAIL PLAN OF YPRES POINT.

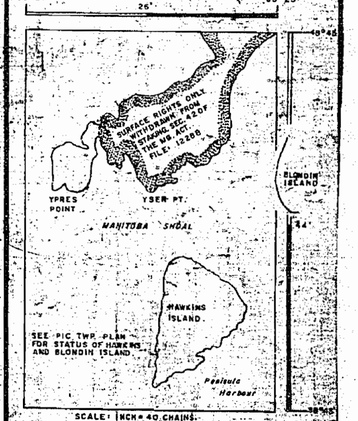

PLAN NO. M. 1861

DEPARTMENT OF MINES
— ONTARIO —

1861

Martinet Lake Area (M-2488)

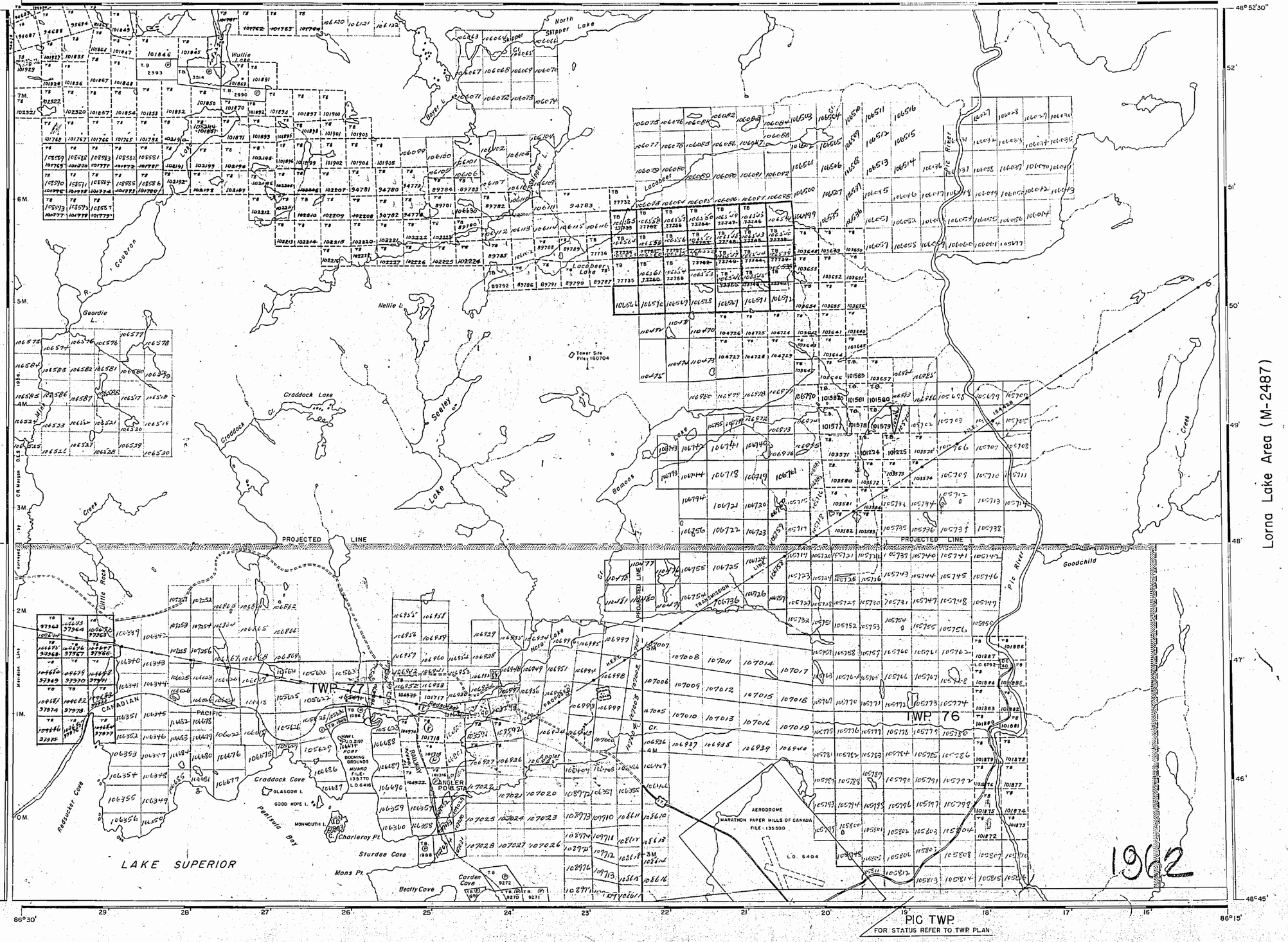

AREA OF

SEELEY LAKE

DISTRICT OF
THUNDER BAY

PORT ARTHUR
MINING DIVISION

SCALE: 1-INCH = 40 CHAINS

LEGEND

PATENTED LAND	(P)
CROWN LAND SALE	C.S.
LEASES	(L)
LOCATED LAND	Loc.
LICENSE OF OCCUPATION	L.O.
MINING RIGHTS ONLY	M.R.O.
SURFACE RIGHTS ONLY	S.R.O.
ROADS	
IMPROVED ROADS	
KING'S HIGHWAYS	
RAILWAYS	
POWER LINES	
MARSH OR MUSKEG	
MINES	
CANCELLED	C.

NOTES

400' Reserve around all Lakes & Rivers to Dept. of Lands & Forests.

Land under water in Lake Superior withdrawn from staking by Order In Council dated April 30, 1912.

Limits of Marathon Improvement District shown thus: File 129282, Vol. I.

PLAN NO. M. 1861

DEPARTMENT OF MINES
— ONTARIO —

1861

Martinet Lake Area (M-2488)

Twp. 79 (M-1923)

Twp. 78 (M-1921)

Lorna Lake Area (M-2487)

AREA OF

SEELEY LAKE

DISTRICT OF
THUNDER BAY

PORT ARTHUR
MINING DIVISION

SCALE: 1-INCH 40 CHAINS

LEGEND

PATENTED LAND	(P)
CROWN LAND SALE	C.S.
LEASES	(L)
LOCATED LAND	Loc.
LICENSE OF OCCUPATION	L.O.
MINING RIGHTS ONLY	M.R.O.
SURFACE RIGHTS ONLY	S.R.O.
ROADS	
IMPROVED ROADS	
KING'S HIGHWAYS	
RAILWAYS	
POWER LINES	
MARSH OR MUSKEG	
MINES	
CANCELLED	C

NOTES

400' SURFACE RIGHTS RESERVATION AROUND ALL LAKES AND RIVERS.

Land under water in Lake Superior withdrawn from staking by Order In Council dated April 30, 1912

LIMITS OF MARATHON IMPROVEMENT DISTRICT SHOWN THUS [dashed] FILE 129282

DETAIL PLAN OF YPRES POINT

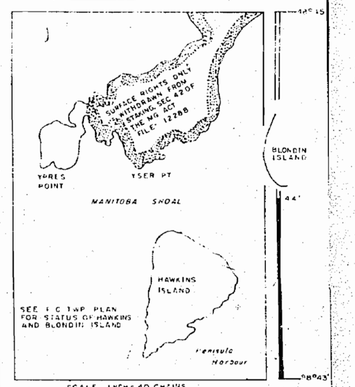

PORT ARTHUR
RECEIVED
JUN 18 1965
MINING DIVISION

PLAN NO. M. 1861

DEPARTMENT OF MINES
— ONTARIO —

1965

1861

Martinet Lake Area (M-2488)

Twp. 79 (M-1923)

Twp. 78 (M-1921)

Lorna Lake Area (M-2487)

PROJECTED LINE

TWP. 77

TWP. 76

PIC TWP
FOR STATUS REFER TO TWP PLAN

LAKE SUPERIOR

CANADIAN PACIFIC

Craddock Lake

Craddock Cr.

Seeley Lake

Lacobeer Lake

Georgie L.

Hollie L.

Hollie Lake

North Skipper Lake

Skipper Cr.

Skipper L.

O'Connor L.

Hore Lake

Hore Cr.

Angler

Craddock Cove

Peninsula Bay

Sturdee Cove

Mons Pt.

Beatty Cove

Cordova Cove

Goodchild

Monmouth I.

C. Charleroy Pt.

Nieuve Chapelle Pt.

Glasgow L.

Good Hope I.

Little Rapids

Reluctant Cove

Lac Des Mille Lacs

Lac Des Mille Lacs Indian Reserve No. 22

Lac Des Mille Lacs Indian Reserve No. 22A

Lac Des Mille Lacs Indian Reserve No. 22B

Lac Des Mille Lacs Indian Reserve No. 22C

Lac Des Mille Lacs Indian Reserve No. 22D

Lac Des Mille Lacs Indian Reserve No. 22E

Lac Des Mille Lacs Indian Reserve No. 22F

Lac Des Mille Lacs Indian Reserve No. 22G

Lac Des Mille Lacs Indian Reserve No. 22H

Lac Des Mille Lacs Indian Reserve No. 22I

Lac Des Mille Lacs Indian Reserve No. 22J

Lac Des Mille Lacs Indian Reserve No. 22K

Lac Des Mille Lacs Indian Reserve No. 22L

Lac Des Mille Lacs Indian Reserve No. 22M

Lac Des Mille Lacs Indian Reserve No. 22N

Lac Des Mille Lacs Indian Reserve No. 22O

Lac Des Mille Lacs Indian Reserve No. 22P

Lac Des Mille Lacs Indian Reserve No. 22Q

Lac Des Mille Lacs Indian Reserve No. 22R

Lac Des Mille Lacs Indian Reserve No. 22S

Lac Des Mille Lacs Indian Reserve No. 22T

Lac Des Mille Lacs Indian Reserve No. 22U

Lac Des Mille Lacs Indian Reserve No. 22V

Lac Des Mille Lacs Indian Reserve No. 22W

Lac Des Mille Lacs Indian Reserve No. 22X

Lac Des Mille Lacs Indian Reserve No. 22Y

Lac Des Mille Lacs Indian Reserve No. 22Z

Lac Des Mille Lacs Indian Reserve No. 22AA

Lac Des Mille Lacs Indian Reserve No. 22AB

Lac Des Mille Lacs Indian Reserve No. 22AC

Lac Des Mille Lacs Indian Reserve No. 22AD

Lac Des Mille Lacs Indian Reserve No. 22AE

Lac Des Mille Lacs Indian Reserve No. 22AF

Lac Des Mille Lacs Indian Reserve No. 22AG

Lac Des Mille Lacs Indian Reserve No. 22AH

Lac Des Mille Lacs Indian Reserve No. 22AI

Lac Des Mille Lacs Indian Reserve No. 22AJ

Lac Des Mille Lacs Indian Reserve No. 22AK

Lac Des Mille Lacs Indian Reserve No. 22AL

Lac Des Mille Lacs Indian Reserve No. 22AM

Lac Des Mille Lacs Indian Reserve No. 22AN

Lac Des Mille Lacs Indian Reserve No. 22AO

Lac Des Mille Lacs Indian Reserve No. 22AP

Lac Des Mille Lacs Indian Reserve No. 22AQ

Lac Des Mille Lacs Indian Reserve No. 22AR

Lac Des Mille Lacs Indian Reserve No. 22AS

Lac Des Mille Lacs Indian Reserve No. 22AT

Lac Des Mille Lacs Indian Reserve No. 22AU

Lac Des Mille Lacs Indian Reserve No. 22AV

Lac Des Mille Lacs Indian Reserve No. 22AW

Lac Des Mille Lacs Indian Reserve No. 22AX

Lac Des Mille Lacs Indian Reserve No. 22AY

Lac Des Mille Lacs Indian Reserve No. 22AZ

Lac Des Mille Lacs Indian Reserve No. 22BA

Lac Des Mille Lacs Indian Reserve No. 22BB

Lac Des Mille Lacs Indian Reserve No. 22BC

Lac Des Mille Lacs Indian Reserve No. 22BD

Lac Des Mille Lacs Indian Reserve No. 22BE

Lac Des Mille Lacs Indian Reserve No. 22BF

Lac Des Mille Lacs Indian Reserve No. 22BG

Lac Des Mille Lacs Indian Reserve No. 22BH

Lac Des Mille Lacs Indian Reserve No. 22BI

Lac Des Mille Lacs Indian Reserve No. 22BJ

Lac Des Mille Lacs Indian Reserve No. 22BK

Lac Des Mille Lacs Indian Reserve No. 22BL

Lac Des Mille Lacs Indian Reserve No. 22BM

Lac Des Mille Lacs Indian Reserve No. 22BN

Lac Des Mille Lacs Indian Reserve No. 22BO

Lac Des Mille Lacs Indian Reserve No. 22BP

Lac Des Mille Lacs Indian Reserve No. 22BQ

Lac Des Mille Lacs Indian Reserve No. 22BR

Lac Des Mille Lacs Indian Reserve No. 22BS

Lac Des Mille Lacs Indian Reserve No. 22BT

Lac Des Mille Lacs Indian Reserve No. 22BU

Lac Des Mille Lacs Indian Reserve No. 22BV

Lac Des Mille Lacs Indian Reserve No. 22BW

Lac Des Mille Lacs Indian Reserve No. 22BX

Lac Des Mille Lacs Indian Reserve No. 22BY

Lac Des Mille Lacs Indian Reserve No. 22BZ

Lac Des Mille Lacs Indian Reserve No. 22CA

Lac Des Mille Lacs Indian Reserve No. 22CB

Lac Des Mille Lacs Indian Reserve No. 22CC

Lac Des Mille Lacs Indian Reserve No. 22CD

Lac Des Mille Lacs Indian Reserve No. 22CE

Lac Des Mille Lacs Indian Reserve No. 22CF

Lac Des Mille Lacs Indian Reserve No. 22CG

Lac Des Mille Lacs Indian Reserve No. 22CH

Lac Des Mille Lacs Indian Reserve No. 22CI

Lac Des Mille Lacs Indian Reserve No. 22CJ

Lac Des Mille Lacs Indian Reserve No. 22CK

Lac Des Mille Lacs Indian Reserve No. 22CL

Lac Des Mille Lacs Indian Reserve No. 22CM

Lac Des Mille Lacs Indian Reserve No. 22CN

Lac Des Mille Lacs Indian Reserve No. 22CO

Lac Des Mille Lacs Indian Reserve No. 22CP

Lac Des Mille Lacs Indian Reserve No. 22CQ

Lac Des Mille Lacs Indian Reserve No. 22CR

Lac Des Mille Lacs Indian Reserve No. 22CS

Lac Des Mille Lacs Indian Reserve No. 22CT

Lac Des Mille Lacs Indian Reserve No. 22CU

Lac Des Mille Lacs Indian Reserve No. 22CV

Lac Des Mille Lacs Indian Reserve No. 22CW

Lac Des Mille Lacs Indian Reserve No. 22CX

Lac Des Mille Lacs Indian Reserve No. 22CY

Lac Des Mille Lacs Indian Reserve No. 22CZ

Lac Des Mille Lacs Indian Reserve No. 22DA

Lac Des Mille Lacs Indian Reserve No. 22DB

Lac Des Mille Lacs Indian Reserve No. 22DC

Lac Des Mille Lacs Indian Reserve No. 22DD

Lac Des Mille Lacs Indian Reserve No. 22DE

Lac Des Mille Lacs Indian Reserve No. 22DF

Lac Des Mille Lacs Indian Reserve No. 22DG

Lac Des Mille Lacs Indian Reserve No. 22DH

Lac Des Mille Lacs Indian Reserve No. 22DI

Lac Des Mille Lacs Indian Reserve No. 22DJ

Lac Des Mille Lacs Indian Reserve No. 22DK

Lac Des Mille Lacs Indian Reserve No. 22DL

Lac Des Mille Lacs Indian Reserve No. 22DM

Lac Des Mille Lacs Indian Reserve No. 22DN

Lac Des Mille Lacs Indian Reserve No. 22DO

Lac Des Mille Lacs Indian Reserve No. 22DP

Lac Des Mille Lacs Indian Reserve No. 22DQ

Lac Des Mille Lacs Indian Reserve No. 22DR

Lac Des Mille Lacs Indian Reserve No. 22DS

Lac Des Mille Lacs Indian Reserve No. 22DT

Lac Des Mille Lacs Indian Reserve No. 22DU

Lac Des Mille Lacs Indian Reserve No. 22DV

Lac Des Mille Lacs Indian Reserve No. 22DW

Lac Des Mille Lacs Indian Reserve No. 22DX

Lac Des Mille Lacs Indian Reserve No. 22DY

Lac Des Mille Lacs Indian Reserve No. 22DZ

Lac Des Mille Lacs Indian Reserve No. 22EA

Lac Des Mille Lacs Indian Reserve No. 22EB

Lac Des Mille Lacs Indian Reserve No. 22EC

Lac Des Mille Lacs Indian Reserve No. 22ED

Lac Des Mille Lacs Indian Reserve No. 22EE

Lac Des Mille Lacs Indian Reserve No. 22EF

Lac Des Mille Lacs Indian Reserve No. 22EG

Lac Des Mille Lacs Indian Reserve No. 22EH

Lac Des Mille Lacs Indian Reserve No. 22EI

Lac Des Mille Lacs Indian Reserve No. 22EJ

Lac Des Mille Lacs Indian Reserve No. 22EK

Lac Des Mille Lacs Indian Reserve No. 22EL

Lac Des Mille Lacs Indian Reserve No. 22EM

Lac Des Mille Lacs Indian Reserve No. 22EN

Lac Des Mille Lacs Indian Reserve No. 22EO

Lac Des Mille Lacs Indian Reserve No. 22EP

Lac Des Mille Lacs Indian Reserve No. 22EQ

Lac Des Mille Lacs Indian Reserve No. 22ER

Lac Des Mille Lacs Indian Reserve No. 22ES

Lac Des Mille Lacs Indian Reserve No. 22ET

Lac Des Mille Lacs Indian Reserve No. 22EU

Lac Des Mille Lacs Indian Reserve No. 22EV

Lac Des Mille Lacs Indian Reserve No. 22EW

Lac Des Mille Lacs Indian Reserve No. 22EX

Lac Des Mille Lacs Indian Reserve No. 22EY

Lac Des Mille Lacs Indian Reserve No. 22EZ

Lac Des Mille Lacs Indian Reserve No. 22FA

Lac Des Mille Lacs Indian Reserve No. 22FB

Lac Des Mille Lacs Indian Reserve No. 22FC

Lac Des Mille Lacs Indian Reserve No. 22FD

Lac Des Mille Lacs Indian Reserve No. 22FE

Lac Des Mille Lacs Indian Reserve No. 22FF

Lac Des Mille Lacs Indian Reserve No. 22FG

Lac Des Mille Lacs Indian Reserve No. 22FH

Lac Des Mille Lacs Indian Reserve No. 22FI

Lac Des Mille Lacs Indian Reserve No. 22FJ

Lac Des Mille Lacs Indian Reserve No. 22FK

Lac Des Mille Lacs Indian Reserve No. 22FL

Lac Des Mille Lacs Indian Reserve No. 22FM

Lac Des Mille Lacs Indian Reserve No. 22FN

Lac Des Mille Lacs Indian Reserve No. 22FO

Lac Des Mille Lacs Indian Reserve No. 22FP

Lac Des Mille Lacs Indian Reserve No. 22FQ

Lac Des Mille Lacs Indian Reserve No. 22FR

Lac Des Mille Lacs Indian Reserve No. 22FS

Lac Des Mille Lacs Indian Reserve No. 22FT

Lac Des Mille Lacs Indian Reserve No. 22FU

Lac Des Mille Lacs Indian Reserve No. 22FV

Lac Des Mille Lacs Indian Reserve No. 22FW

Lac Des Mille Lacs Indian Reserve No. 22FX

Lac Des Mille Lacs Indian Reserve No. 22FY

Lac Des Mille Lacs Indian Reserve No. 22FZ

Lac Des Mille Lacs Indian Reserve No. 22GA

Lac Des Mille Lacs Indian Reserve No. 22GB

Lac Des Mille Lacs Indian Reserve No. 22GC

Lac Des Mille Lacs Indian Reserve No. 22GD

Lac Des Mille Lacs Indian Reserve No. 22GE

Lac Des Mille Lacs Indian Reserve No. 22GF

Lac Des Mille Lacs Indian Reserve No. 22GG

Lac Des Mille Lacs Indian Reserve No. 22GH

Lac Des Mille Lacs Indian Reserve No. 22GI

Lac Des Mille Lacs Indian Reserve No. 22GJ

Lac Des Mille Lacs Indian Reserve No. 22GK

Lac Des Mille Lacs Indian Reserve No. 22GL

Lac Des Mille Lacs Indian Reserve No. 22GM

Lac Des Mille Lacs Indian Reserve No. 22GN

Lac Des Mille Lacs Indian Reserve No. 22GO

Lac Des Mille Lacs Indian Reserve No. 22GP

Lac Des Mille Lacs Indian Reserve No. 22GQ

Lac Des Mille Lacs Indian Reserve No. 22GR

Lac Des Mille Lacs Indian Reserve No. 22GS

Lac Des Mille Lacs Indian Reserve No. 22GT

Lac Des Mille Lacs Indian Reserve No. 22GU

Lac Des Mille Lacs Indian Reserve No. 22GV

Lac Des Mille Lacs Indian Reserve No. 22GW

Lac Des Mille Lacs Indian Reserve No. 22GX

Lac Des Mille Lacs Indian Reserve No. 22GY

Lac Des Mille Lacs Indian Reserve No. 22GZ

Lac Des Mille Lacs Indian Reserve No. 22HA

Lac Des Mille Lacs Indian Reserve No. 22HB

Lac Des Mille Lacs Indian Reserve No. 22HC

Lac Des Mille Lacs Indian Reserve No. 22HD

Lac Des Mille Lacs Indian Reserve No. 22HE

Lac Des Mille Lacs Indian Reserve No. 22HF

Lac Des Mille Lacs Indian Reserve No. 22HG

Lac Des Mille Lacs Indian Reserve No. 22HH

Lac Des Mille Lacs Indian Reserve No. 22HI

Lac Des Mille Lacs Indian Reserve No. 22HJ

Lac Des Mille Lacs Indian Reserve No. 22HK

Lac Des Mille Lacs Indian Reserve No. 22HL

Lac Des Mille Lacs Indian Reserve No. 22HM

Lac Des Mille Lacs Indian Reserve No. 22HN

Lac Des Mille Lacs Indian Reserve No. 22HO

Lac Des Mille Lacs Indian Reserve No. 22HP

Lac Des Mille Lacs Indian Reserve No. 22HQ

Lac Des Mille Lacs Indian Reserve No. 22HR

Lac Des Mille Lacs Indian Reserve No. 22HS

Lac Des Mille Lacs Indian Reserve No. 22HT

Lac Des Mille Lacs Indian Reserve No. 22HU

Lac Des Mille Lacs Indian Reserve No. 22HV

Lac Des Mille Lacs Indian Reserve No. 22HW

Lac Des Mille Lacs Indian Reserve No. 22HX

Lac Des Mille Lacs Indian Reserve No. 22HY

Lac Des Mille Lacs Indian Reserve No. 22HZ

Lac Des Mille Lacs Indian Reserve No. 22IA

Lac Des Mille Lacs Indian Reserve No. 22IB

Lac Des Mille Lacs Indian Reserve No. 22IC

Lac Des Mille Lacs Indian Reserve No. 22ID

Lac Des Mille Lacs Indian Reserve No. 22IE

Lac Des Mille Lacs Indian Reserve No. 22IF

Lac Des Mille Lacs Indian Reserve No. 22IG

Lac Des Mille Lacs Indian Reserve No. 22IH

Lac Des Mille Lacs Indian Reserve No. 22II

Lac Des Mille Lacs Indian Reserve No. 22IJ

Lac Des Mille Lacs Indian Reserve No. 22IK

Lac Des Mille Lacs Indian Reserve No. 22IL

Lac Des Mille Lacs Indian Reserve No. 22IM

Lac Des Mille Lacs Indian Reserve No. 22IN

Lac Des Mille Lacs Indian Reserve No. 22IO

Lac Des Mille Lacs Indian Reserve No. 22IP

Lac Des Mille Lacs Indian Reserve No. 22IQ

Lac Des Mille Lacs Indian Reserve No. 22IR

Lac Des Mille Lacs Indian Reserve No. 22IS

Lac Des Mille Lacs Indian Reserve No. 22IT

Lac Des Mille Lacs Indian Reserve No. 22IU

Lac Des Mille Lacs Indian Reserve No. 22IV

Lac Des Mille Lacs Indian Reserve No. 22IW

Lac Des Mille Lacs Indian Reserve No. 22IX

Lac Des Mille Lacs Indian Reserve No. 22IY

Lac Des Mille Lacs Indian Reserve No. 22IZ

Lac Des Mille Lacs Indian Reserve No. 22JA

Lac Des Mille Lacs Indian Reserve No. 22JB

Lac Des Mille Lacs Indian Reserve No. 22JC

Lac Des Mille Lacs Indian Reserve No. 22JD

Lac Des Mille Lacs Indian Reserve No. 22JE

Lac Des Mille Lacs Indian Reserve No. 22JF

Lac Des Mille Lacs Indian Reserve No. 22JG

Lac Des Mille Lacs Indian Reserve No. 22JH

Lac Des Mille Lacs Indian Reserve No. 22JI

Lac Des Mille Lacs Indian Reserve No. 22JJ

Lac Des Mille Lacs Indian Reserve No. 22JK

Lac Des Mille Lacs Indian Reserve No. 22JL

Lac Des Mille Lacs Indian Reserve No. 22JM

Lac Des Mille Lacs Indian Reserve No. 22JN

Lac Des Mille Lacs Indian Reserve No. 22JO

Lac Des Mille Lacs Indian Reserve No. 22JP

Lac Des Mille Lacs Indian Reserve No. 22JQ

Lac Des Mille Lacs Indian Reserve No. 22JR

Lac Des Mille Lacs Indian Reserve No. 22JS

Lac Des Mille Lacs Indian Reserve No. 22JT

Lac Des Mille Lacs Indian Reserve No. 22JU

Lac Des Mille Lacs Indian Reserve No. 22JV

Lac Des Mille Lacs Indian Reserve No. 22JW

Lac Des Mille Lacs Indian Reserve No. 22JX

Lac Des Mille Lacs Indian Reserve No. 22JY

Lac Des Mille Lacs Indian Reserve No. 22JZ

Lac Des Mille Lacs Indian Reserve No. 22KA

Lac Des Mille Lacs Indian Reserve No. 22KB

Lac Des Mille Lacs Indian Reserve No. 22KC

Lac Des Mille Lacs Indian Reserve No. 22KD

Lac Des Mille Lacs Indian Reserve No. 22KE

Lac Des Mille Lacs Indian Reserve No. 22KF

Lac Des Mille Lacs Indian Reserve No. 22KG

Lac Des Mille Lacs Indian Reserve No. 22KH

Lac Des Mille Lacs Indian Reserve No. 22KI

Lac Des Mille Lacs Indian Reserve No. 22KJ

Lac Des Mille Lacs Indian Reserve No. 22KK

Lac Des Mille Lacs Indian Reserve No. 22KL

Lac Des Mille Lacs Indian Reserve No. 22KM

Lac Des Mille Lacs Indian Reserve No. 22KN

Lac Des Mille Lacs Indian Reserve No. 22KO

Lac Des Mille Lacs Indian Reserve No. 22KP

Lac Des Mille Lacs Indian Reserve No. 22KQ

Lac Des Mille Lacs Indian Reserve No. 22KR

Lac Des Mille Lacs Indian Reserve No. 22KS

Lac Des Mille Lacs Indian Reserve No. 22KT

Lac Des Mille Lacs Indian Reserve No. 22KU

Lac Des Mille Lacs Indian Reserve No. 22KV

Lac Des Mille Lacs Indian Reserve No. 22KW

Lac Des Mille Lacs Indian Reserve No. 22KX

Lac Des Mille Lacs Indian Reserve No. 22KY

Lac Des Mille Lacs Indian Reserve No. 22KZ

Lac Des Mille Lacs Indian Reserve No. 22LA

Lac Des Mille Lacs Indian Reserve No. 22LB

Lac Des Mille Lacs Indian Reserve No. 22LC

Lac Des Mille Lacs Indian Reserve No. 22LD

Lac Des Mille Lacs Indian Reserve No. 22LE

Lac Des Mille Lacs Indian Reserve No. 22LF

Lac Des Mille Lacs Indian Reserve No. 22LG

Lac Des Mille Lacs Indian Reserve No. 22LH

Lac Des Mille Lacs Indian Reserve No. 22LI

Lac Des Mille Lacs Indian Reserve No. 22LJ

Lac Des Mille Lacs Indian Reserve No. 22LK

Lac Des Mille Lacs Indian Reserve No. 22LL

Lac Des Mille Lacs Indian Reserve No. 22LM

Lac Des Mille Lacs Indian Reserve No. 22LN

Lac Des Mille Lacs Indian Reserve No. 22LO

Lac Des Mille Lacs Indian Reserve No. 22LP

Lac Des Mille Lacs Indian Reserve No. 22LQ

Lac Des Mille Lacs Indian Reserve No. 22LR

Lac Des Mille Lacs Indian Reserve No. 22LS

Lac Des Mille Lacs Indian Reserve No. 22LT

Lac Des Mille Lacs Indian Reserve No. 22LU

Lac Des Mille Lacs Indian Reserve No. 22LV

Lac Des Mille Lacs Indian Reserve No. 22LW

Lac Des Mille Lacs Indian Reserve No. 22LX

Lac Des Mille Lacs Indian Reserve No. 22LY

Lac Des Mille Lacs Indian Reserve No. 22LZ

Lac Des Mille Lacs Indian Reserve No. 22MA

Lac Des Mille Lacs Indian Reserve No. 22MB

Lac Des Mille Lacs Indian Reserve No. 22MC

Lac Des Mille Lacs Indian Reserve No. 22MD

Lac Des Mille Lacs Indian Reserve No. 22ME

Lac Des Mille Lacs Indian Reserve No. 22MF

Lac Des Mille Lacs Indian Reserve No. 22MG

Lac Des Mille Lacs Indian Reserve No. 22MH

Lac Des Mille Lacs Indian Reserve No. 22MI

Lac Des Mille Lacs Indian Reserve No. 22MJ

Lac Des Mille Lacs Indian Reserve No. 22MK

Lac Des Mille Lacs Indian Reserve No. 22ML

Lac Des Mille Lacs Indian Reserve No. 22MM

Lac Des Mille Lacs Indian Reserve No. 22MN

Lac Des Mille Lacs Indian Reserve No. 22MO

Lac Des Mille Lacs Indian Reserve No. 22MP

Lac Des Mille Lacs Indian Reserve No. 22MQ

Lac Des Mille Lacs Indian Reserve No. 22MR

Lac Des Mille Lacs Indian Reserve No. 22MS

Lac Des Mille Lacs Indian Reserve No. 22MT

Lac Des Mille Lacs Indian Reserve No. 22MU

Lac Des Mille Lacs Indian Reserve No. 22MV

Lac Des Mille Lacs Indian Reserve No. 22MW

Lac Des Mille Lacs Indian Reserve No. 22MX

Lac Des Mille Lacs Indian Reserve No. 22MY

Lac Des Mille Lacs Indian Reserve No. 22MZ

Lac Des Mille Lacs Indian Reserve No. 22NA

Lac Des Mille Lacs Indian Reserve No. 22NB

Lac Des Mille Lacs Indian Reserve No. 22NC

Lac Des Mille Lacs Indian Reserve No. 22ND

Lac Des Mille Lacs Indian Reserve No. 22NE

Lac Des Mille Lacs Indian Reserve No. 22NF

Lac Des Mille Lacs Indian Reserve No. 22NG

Lac Des Mille Lacs Indian Reserve No. 22NH

Lac Des Mille Lacs Indian Reserve No. 22NI

Lac Des Mille Lacs Indian Reserve No. 22NJ

Lac Des Mille Lacs Indian Reserve No. 22NK

Lac Des Mille Lacs Indian Reserve No. 22NL

Lac Des Mille Lacs Indian Reserve No. 22NM

Lac Des Mille Lacs Indian Reserve No. 22NN

Lac Des Mille Lacs Indian Reserve No. 22NO

Lac Des Mille Lacs Indian Reserve No. 22NP

Lac Des Mille Lacs Indian Reserve No. 22NQ

Lac Des Mille Lacs Indian Reserve No. 22NR

Lac Des Mille Lacs Indian Reserve No. 22NS

Lac Des Mille Lacs Indian Reserve No. 22NT

Lac Des Mille Lacs Indian Reserve No. 22NU

Lac Des Mille Lacs Indian Reserve No. 22NV

Lac Des Mille Lacs Indian Reserve No. 22NW

Lac Des Mille Lacs Indian Reserve No. 22NX

Lac Des Mille Lacs Indian Reserve No. 22NY

Lac Des Mille Lacs Indian Reserve No. 22NZ

Lac Des Mille Lacs Indian Reserve No. 22OA

Lac Des Mille Lacs Indian Reserve No. 22OB

Lac Des Mille Lacs Indian Reserve No. 22OC

Lac Des Mille Lacs Indian Reserve No. 22OD

Lac Des Mille Lacs Indian Reserve No. 22OE

Lac Des Mille Lacs Indian Reserve No. 22OF

Lac Des Mille Lacs Indian Reserve No. 22OG

Lac Des Mille Lacs Indian Reserve No. 22OH

Lac Des Mille Lacs Indian Reserve No. 22OI

Lac Des Mille Lacs Indian Reserve No. 22OJ

Lac Des Mille Lacs Indian Reserve No. 22OK

Lac Des Mille Lacs Indian Reserve No. 22OL

Lac Des Mille Lacs Indian Reserve No. 22OM

Lac Des Mille Lacs Indian Reserve No. 22ON

Lac Des Mille Lacs Indian Reserve No. 22OO

Lac Des Mille Lacs Indian Reserve No. 22OP

Lac Des Mille Lacs Indian Reserve No. 22OQ

Lac Des Mille Lacs Indian Reserve No. 22OR

Lac Des Mille Lacs Indian Reserve No. 22OS

Lac Des Mille Lacs Indian Reserve No. 22OT

Lac Des Mille Lacs Indian Reserve No. 22OU

Lac Des Mille Lacs Indian Reserve No. 22OV

Lac Des Mille Lacs Indian Reserve No. 22OW

Lac Des Mille Lacs Indian Reserve No. 22OX

Lac Des Mille Lacs Indian Reserve No. 22OY

Lac Des Mille Lacs Indian Reserve No. 22OZ

Lac Des Mille Lacs Indian Reserve No. 22PA

Lac Des Mille Lacs Indian Reserve No. 22PB

Lac Des Mille Lacs Indian Reserve No. 22PC

Lac Des Mille Lacs Indian Reserve No. 22PD

Lac Des Mille Lacs Indian Reserve No. 22PE

Lac Des Mille Lacs Indian Reserve No. 22PF

Lac Des Mille Lacs Indian Reserve No. 22PG

Lac Des Mille Lacs Indian Reserve No. 22PH

Lac Des Mille Lacs Indian Reserve No. 22PI

Lac Des Mille Lacs Indian Reserve No. 22PJ

Lac Des Mille Lacs Indian Reserve No. 22PK

Lac Des Mille Lacs Indian Reserve No. 22PL

Lac Des Mille Lacs Indian Reserve No. 22PM

Lac Des Mille Lacs Indian Reserve No. 22PN

Lac Des Mille Lacs Indian Reserve No. 22PO

Lac Des Mille Lacs Indian Reserve No. 22PP

Lac Des Mille Lacs Indian Reserve No. 22PQ

Lac Des Mille Lacs Indian Reserve No. 22PR

Lac Des Mille Lacs Indian Reserve No. 22PS

Lac Des Mille Lacs Indian Reserve No. 22PT

Lac Des Mille Lacs Indian Reserve No. 22PU

Lac Des Mille Lacs Indian Reserve No. 22PV

Lac Des Mille Lacs Indian Reserve No. 22PW

Lac Des Mille Lacs Indian Reserve No. 22PX

Lac Des Mille Lacs Indian Reserve No. 22PY

Lac Des Mille Lacs Indian Reserve No. 22PZ

Lac Des Mille Lacs Indian Reserve No. 22QA

Lac Des Mille Lacs Indian Reserve No. 22QB

Lac Des Mille Lacs Indian Reserve No. 22QC

Lac Des Mille Lacs Indian Reserve No. 22QD

Lac Des Mille Lacs Indian Reserve No. 22QE

Lac Des Mille Lacs Indian Reserve No. 22QF

Lac Des Mille Lacs Indian Reserve No. 22QG

Lac Des Mille Lacs Indian Reserve No. 22QH

Lac Des Mille Lacs Indian Reserve No. 22QI

Lac Des Mille Lacs Indian Reserve No. 22QJ

Lac Des Mille Lacs Indian Reserve No. 22QK

Lac Des Mille Lacs Indian Reserve No. 22QL

Lac Des Mille Lacs Indian Reserve No. 22QM

Lac Des Mille Lacs Indian Reserve No. 22QN

Lac Des Mille Lacs Indian Reserve No. 22QO

Lac Des Mille Lacs Indian Reserve No. 22QP

Lac Des Mille Lacs Indian Reserve No. 22QQ

Lac Des Mille Lacs Indian Reserve No. 22QR

Lac Des Mille Lacs Indian Reserve No. 22QS

Lac Des Mille Lacs Indian Reserve No. 22QT

Lac Des Mille Lacs Indian Reserve No. 22QU

Lac Des Mille Lacs Indian Reserve No. 22QV

Lac Des Mille Lacs Indian Reserve No. 22QW

Lac Des Mille Lacs Indian Reserve No. 22QX

Lac Des Mille Lacs Indian Reserve No. 22QY

Lac Des Mille Lacs Indian Reserve No. 22QZ

Lac Des Mille Lacs Indian Reserve No. 22RA

Lac Des Mille Lacs Indian Reserve No. 22RB

Lac Des Mille Lacs Indian Reserve No. 22RC

Lac Des Mille Lacs Indian Reserve No. 22RD

Lac Des Mille Lacs Indian Reserve No. 22RE

Lac Des Mille Lacs Indian Reserve No. 22RF

Lac Des Mille Lacs Indian Reserve No. 22RG

Lac Des Mille Lacs Indian Reserve No. 22RH

Lac Des Mille Lacs Indian Reserve No. 22RI

Lac Des Mille Lacs Indian Reserve No. 22RJ

Lac Des Mille Lacs Indian Reserve No. 22RK

Lac Des Mille Lacs Indian Reserve No. 22RL

Lac Des Mille Lacs Indian Reserve No. 22RM

Lac Des Mille Lacs Indian Reserve No. 22RN

Lac Des Mille Lacs Indian Reserve No. 22RO

Lac Des Mille Lacs Indian Reserve No. 22RP

Lac Des Mille Lacs Indian Reserve No. 22RQ

Lac Des Mille Lacs Indian Reserve No. 22RR

Lac Des Mille Lacs Indian Reserve No. 22RS

Lac Des Mille Lacs Indian Reserve No. 22RT

Lac Des Mille Lacs Indian Reserve No. 22RU

Lac Des Mille Lacs Indian Reserve No. 22RV

Lac Des Mille Lacs Indian Reserve No. 22RW

Lac Des Mille Lacs Indian Reserve No. 22RX

Lac Des Mille Lacs Indian Reserve No. 22RY

Lac Des Mille Lacs Indian Reserve No. 22RZ

Lac Des Mille Lacs Indian Reserve No. 22SA

Lac Des Mille Lacs Indian Reserve No. 22SB

Lac Des Mille Lacs Indian Reserve No. 22SC

Lac Des Mille Lacs Indian Reserve No. 22SD

Lac Des Mille Lacs Indian Reserve No. 22SE

Lac Des Mille Lacs Indian Reserve No. 22SF

Lac Des Mille Lacs Indian Reserve No. 22SG

Lac Des Mille Lacs Indian Reserve No. 22SH

Lac Des Mille Lacs Indian Reserve No. 22SI

Lac Des Mille Lacs Indian Reserve No. 22SJ

Lac Des Mille Lacs Indian Reserve No. 22SK

Lac Des Mille Lacs Indian Reserve No. 22SL

Lac Des Mille Lacs Indian Reserve No. 22SM

Lac Des Mille Lacs Indian Reserve No. 22SN

Lac Des Mille Lacs Indian Reserve No. 22SO

Lac Des Mille Lacs Indian Reserve No. 22SP

Lac Des Mille Lacs Indian Reserve No. 22SQ

Lac Des Mille Lacs Indian Reserve No. 22SR

Lac Des Mille Lacs Indian Reserve No. 22SS

Lac Des Mille Lacs Indian Reserve No. 22ST

Lac Des Mille Lacs Indian Reserve No. 22SU

Lac Des Mille Lacs Indian Reserve No. 22SV

Lac Des Mille Lacs Indian Reserve No. 22SW

Lac Des Mille Lacs Indian Reserve No. 22SX

Lac Des Mille Lacs Indian Reserve No. 22SY

Lac Des Mille Lacs Indian Reserve No. 22SZ

Lac Des Mille Lacs Indian Reserve No. 22TA

Lac Des Mille Lacs Indian Reserve No. 22TB

Lac Des Mille Lacs Indian Reserve No. 22TC

Lac Des Mille Lacs Indian Reserve No. 22TD

Lac Des Mille Lacs Indian Reserve No. 22TE

Lac Des Mille Lacs Indian Reserve No. 22TF

Lac Des Mille Lacs Indian Reserve No. 22TG

Lac Des Mille Lacs Indian Reserve No. 22TH

Lac Des Mille Lacs Indian Reserve No. 22TI

Lac Des Mille Lacs Indian Reserve No. 22TJ

Lac Des Mille Lacs Indian Reserve No. 22TK

Lac Des Mille Lacs Indian Reserve No. 22TL

Lac Des Mille Lacs Indian Reserve No. 22TM

Lac Des Mille Lacs Indian Reserve No. 22TN

Lac Des Mille Lacs Indian Reserve No. 22TO

Lac Des Mille Lacs Indian Reserve No. 22TP

Lac Des Mille Lacs Indian Reserve No. 22TQ

Lac Des Mille Lacs Indian Reserve No. 22TR

Lac Des Mille Lacs Indian Reserve No. 22TS

Lac Des Mille Lacs Indian Reserve No. 22TT

Lac Des Mille Lacs Indian Reserve No. 22TU

Lac Des Mille Lacs Indian Reserve No. 22TV

Lac Des Mille Lacs Indian Reserve No. 22TW

Lac Des Mille Lacs Indian Reserve No. 22TX

Lac Des Mille Lacs Indian Reserve No. 22TY

Lac Des Mille Lacs Indian Reserve No. 22TZ

Lac Des Mille Lacs Indian Reserve No. 22UA

Lac Des Mille Lacs Indian Reserve No. 22UB

Lac Des Mille Lacs Indian Reserve No. 22UC

Lac Des Mille Lacs Indian Reserve No. 22UD

Lac Des Mille Lacs Indian Reserve No. 22UE

Lac Des Mille Lacs Indian Reserve No. 22UF

Lac Des Mille Lacs Indian Reserve No. 22UG

Lac Des Mille Lacs Indian Reserve No. 22UH

Lac Des Mille Lacs Indian Reserve No. 22UI

Lac Des Mille Lacs Indian Reserve No. 22UJ

Lac Des Mille Lacs Indian Reserve No. 22UK

Lac Des Mille Lacs Indian Reserve No. 22UL

Lac Des Mille Lacs Indian Reserve No. 22UM

Lac Des Mille Lacs Indian Reserve No. 22UN

Lac Des Mille Lacs Indian Reserve No. 22UO

Lac Des Mille Lacs Indian Reserve No. 22UP

Lac Des Mille Lacs Indian Reserve No. 22UQ

Lac Des Mille Lacs Indian Reserve No. 22UR

Lac Des Mille Lacs Indian Reserve No. 22US

Lac Des Mille Lacs Indian Reserve No. 22UT

Lac Des Mille Lacs Indian Reserve No. 22UU

Lac Des Mille Lacs Indian Reserve No. 22UV

Lac Des Mille Lacs Indian Reserve No. 22UW

Lac Des Mille Lacs Indian Reserve No. 22UX

Lac Des Mille Lacs Indian Reserve No. 22UY

Lac Des Mille Lacs Indian Reserve No. 22UZ

Lac Des Mille Lacs Indian Reserve No. 22VA

Lac Des Mille Lacs Indian Reserve No. 22VB

Lac Des Mille Lacs Indian Reserve No. 22VC

Lac Des Mille Lacs Indian Reserve No. 22VD

Lac Des Mille Lacs Indian Reserve No. 22VE

Lac Des Mille Lacs Indian Reserve No. 22VF

Lac Des Mille Lacs Indian Reserve No. 22VG

Lac Des Mille Lacs Indian Reserve No. 22VH

Lac Des Mille Lacs Indian Reserve No. 22VI

Lac Des Mille Lacs Indian Reserve No. 22VJ

Lac Des Mille Lacs Indian Reserve No. 22VK

Lac Des Mille Lacs Indian Reserve No. 22VL

Lac Des Mille Lacs Indian Reserve No. 22VM

Lac Des Mille Lacs Indian Reserve No. 22VN

Lac Des Mille Lacs Indian Reserve No. 22VO

Lac Des Mille Lacs Indian Reserve No. 22VP

Lac Des Mille Lacs Indian Reserve No. 22VQ

Lac Des Mille Lacs Indian Reserve No. 22VR

Lac Des Mille Lacs Indian Reserve No. 22VS

Lac Des Mille Lacs Indian Reserve No. 22VT

Lac Des Mille Lacs Indian Reserve No. 22VU

Lac Des Mille Lacs Indian Reserve No. 22VV

Lac Des Mille Lacs Indian Reserve No. 22VW

Lac Des Mille Lacs Indian Reserve No. 22VX

Lac Des Mille Lacs Indian Reserve No. 22VY

Lac Des Mille Lacs Indian Reserve No. 22VZ

Lac

1861

Martinet Lake Area (M-2488)

Twp. 79 (M-1923)

Twp. 78 (M-1921)

Long Lake Area (M-2487)

TWP. 77

TWP. 76

PROJECTED LINE

LAKE SUPERIOR

PIC TWP.
FOR STATUS REFER TO TWP. PLAN

SURFACE RIGHTS ONLY WITHDRAWN FROM STAKING SEC. 42 OF THE MINING ACT. FILE: 12288

See Detail Plan Of Tyres Pt.

1971

AREA OF

SEELEY LAKE

DISTRICT OF
THUNDER BAY

THUNDER BAY
MINING DIVISION

SCALE: 1 INCH = 40 CHAINS

LEGEND

PATENTED LAND	(P)
CROWN LAND SALE	C.S.
LEASES	(L)
LOCATED LAND	Loc.
LICENSE OF OCCUPATION	L.O.
MINING RIGHTS ONLY	M.R.O.
SURFACE RIGHTS ONLY	S.R.O.
ROADS	
IMPROVED ROADS	
KING'S HIGHWAYS	
RAILWAYS	
POWER LINES	
MARSH OR MUSKEG	
MINES	
CANCELLED	K.C.

NOTES

400' SURFACE RIGHTS RESERVATION AROUND ALL LAKES AND RIVERS

Land under water in Lake Superior withdrawn from staking by Order in Council dated April 30, 1912.

LIMITS OF MARATHON IMPROVEMENT DISTRICT SHOWN THUS ——— FILE: 129282

DETAIL PLAN OF TYRES POINT

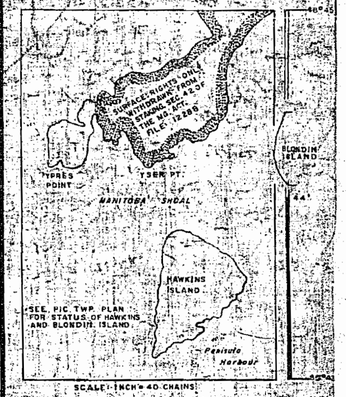

NATIONAL TOPOGRAPHIC SERIES 42 D/16

PLAN NO. M 1861

ONTARIO
DEPARTMENT OF MINES
AND NORTHERN AFFAIRS

1861

Martinet Lake Area (M-2488).

86°30' 86°15' 48°52'30"

Grain Tp - (M-1923)

Coldwell Tp - (M-1921)

Lorna Lake Area (M-2487)

CLM. 123 CLM. 124 7M. 6M. 5M. 4M. 3M. 2M. 1M. 0M.

Wullie Lake Skipper Cr. North Skipper Lake Boyer L. Lacabeer Lake Lacabeer Cr. Pic River Goodchild Cr. Coulron L. Geordie L. Nellie L. Mine Creek Craddock Lake Craddock Cr. Seeley Lake Seeley Cr. Bernoos Lake Hare Lake Angler Cr. Redsucker Cove Peninsula Bay Sturdee Cove Mons Pt. Beatty Cove Garden Cove LAKE SUPERIOR

TOWER SITE FILE: 160704

GRAVEL PIT 15343 LINE 6838C

PROJECTED

D.N.D. PARK SITE B.S.oc.Pl. R 3072

McCOY TP. (TWP. 77)

ONEILL TP. (TWP. 76)

PROJECTED LINE

TRANSMISSION

PROPOSED

CANADIAN PACIFIC

Meridian Line

Redsucker Creek

PORT BOOKING GROUNDS MUNRO FILE: 135770 L.O. 6416

ANGLER P.O. & STA.

GLASGOW I. GOOD HOPE I. MONMOUTH I. J.D. 2196 C. Charleroy Pt.

J.D. 2197

AERODROME MARATHON PAPER MILLS OF CANADA FILE: 133500

MTC PIT 1522

CL. 1095 L.O. 8155 793.96 Ac±

GRAVEL PIT 15283 LINE 6838C

GRAVEL PIT 15282 LINE 6838C

GRAVEL PIT 15283 LINE 6838C

GRAVEL PIT 15284 LINE 6838C

GRAVEL PIT 15430

GRAVEL PIT 15285

T.B. 71 P.C. 1945 SRO 1945 8.05 Ac.

T.B. 580 9272 SRO

T.B. 9270 SRO

T.B. 9271 SRO

SURFACE RIGHTS ONLY WITHDRAWN FROM STAKING SEC. 42 OF THE MINING ACT. (R.S.O. 1960) FILE: 12288

See Detail Plan Of Ypres Pt.

Neuve Chapelle Pt.

PIC TWP. FOR STATUS REFER TO TWP PLAN

→ DO NOT ISSUE ANY QUARRY PERMITS EAST OF THIS LINE CLEAR WITH L. FENWICK. 1975

86°30' 29' 28' 27' 26' 86°15' 22' 21' 20' 19' 18' 17' 16' 48°45' 5M 4M 3M 52' 51' 50' 49' 48' 47' 46'

IPv.k.

AREA OF

SEELEY LAKE

DISTRICT OF THUNDER BAY

THUNDER BAY MINING DIVISION

SCALE: 1-INCH = 40 CHAINS

LEGEND

PATENTED LAND	(P)
CROWN LAND SALE	C.S.
LEASES	(L)
LOCATED LAND	Loc.
LICENSE OF OCCUPATION	L.O.
MINING RIGHTS ONLY	M.R.O.
SURFACE RIGHTS ONLY	S.R.O.
ROADS	
IMPROVED ROADS	
KING'S HIGHWAYS	
RAILWAYS	
POWER LINES	
MARSH OR MUSKEG	
MINES	
CANCELLED	C.

NOTES

400' surface rights reservation along the shores of all lakes and rivers.

Land under water in Lake Superior withdrawn from staking by Order In Council dated April 30, 1912.

LIMITS OF MARATHON IMPROVEMENT DISTRICT SHOWN THUS: FILE: 129282

DETAIL PLAN OF YPRES POINT.

86°27' 26' 86°25' 48°45' 44' 88°43'

SURFACE RIGHTS ONLY WITHDRAWN FROM STAKING UNDER SEC. 42 OF THE MINING ACT. R.S.O. 1960 FILE: 12288

YPRES POINT YSER PT. MANITOBA SHOAL BLONDIN ISLAND HAWKINS ISLAND.

SEE PIC TWP. PLAN FOR STATUS OF HAWKINS AND BLONDIN ISLAND.

SCALE: INCH = 40 CHAINS

DATE OF ISSUE FEB 28 1975

TER

NATIONAL TOPOGRAPHIC SERIES 42 D 16

PLAN NO. M. 1861

ONTARIO

MINISTRY OF NATURAL RESOURCES

SURVEYS AND MAPPING BRANCH

1861

Martinet Lake Area (M-2488)

Grain Tp - (M-1923)

Coldwell Tp - (M-1921)

Lorna Lake Area (M-2487)

66° 30'

86° 15'

48° 52' 30"

48° 45'

McCOY TP.

(TWP. 77)

O'NEILL TP.

(TWP. 76)

PIC TWP.

FOR STATUS REFER TO TWP. PLAN

LAKE SUPERIOR

PROJECTED LINE

PROPOSED

CANADIAN PACIFIC

TRANSMISSION

Wullie Lake

Skipper Lake

North Skipper Lake

Skipper L.

Lacobeer Lake

Lacobeer

Pic River

Nellie L.

Seeley Lake

Graddock Lake

Graddock Cr.

Hare Lake

Angler

Goodchild

Coubran R.

Geordie L.

Minx Creek

Redsucker Cove

Peninsula Bay

Croddock Cove

Sturdee Cove

Mons Pt.

Beatty Cove

Gordon Cove

Charleroy Pt.

Neuve Chapelle Pt.

Bamoos

Boivin L.

TOWER SITE FILE: 160704

DHO PARK SITE R.Soc Pl P 3072

GRAVEL 1937 FILE: 155182

GRAVEL FILE: 153430

GRAVEL FILE: 152825

GRAVEL FILE: 152822

QUARRY FILE: 172647

SURFACE RIGHTS ONLY WITHDRAWN FROM STAKING SEC. 42 OF THE MINING ACT. R.S.O. 1980 FILE: 12288

See Detail Plan Of Ypres Pt.

AERODROME

MARATHON PAPER MILLS OF CANADA FILE: 133500

CL. 1095

L.O. 8185

793.96 Ac ±

M.T.C. PIT 1522

CL. 123

CLM. 124

6M.

5M.

4M.

3M.

2M.

1M.

0M.

1977

AREA OF

SEELEY LAKE

DISTRICT OF THUNDER BAY

THUNDER BAY MINING DIVISION

SCALE: 1-INCH = 40 CHAINS

LEGEND

PATENTED LAND	(P)
CROWN LAND SALE	C.S.
LEASES	(L)
LOCATED LAND	Loc.
LICENSE OF OCCUPATION	L.O.
MINING RIGHTS ONLY	M.R.O.
SURFACE RIGHTS ONLY	S.R.O.
ROADS	
IMPROVED ROADS	
KING'S HIGHWAYS	
RAILWAYS	
POWER LINES	
MARSH OR MUSKEG	
MINES	
CANCELLED	C.

NOTES

400' surface rights reservation along the shores of all lakes and rivers.

Land under water in Lake Superior withdrawn from staking by Order In Council dated April 30, 1912.

LIMITS OF MARATHON IMPROVEMENT DISTRICT SHOWN THUS: FILE: 129282

DETAIL PLAN OF YPRES POINT

86° 27' 26' 86° 25'

SURFACE RIGHTS ONLY WITHDRAWN FROM STAKING UNDER SEC. 42 OF THE MINING ACT. R.S.O. 1980 FILE: 12288

YPRES POINT

YSER PT.

MANITOBA SHOAL

HAWKINS ISLAND

Peninsula Harbour

SEE PIC TWP. PLAN FOR STATUS OF HAWKINS AND BLONDIN ISLAND.

SCALE: 1 INCH = 40 CHAINS

TERRACE BAY DISTRICT

NATIONAL TOPOGRAPHIC SERIES 42 D

PLAN NO. M. 1861

March 21, 1977 ONTARIO

MINISTRY OF NATURAL RESOUR

SURVEYS AND MAPPING BRANCH

JP.v.k.

1861

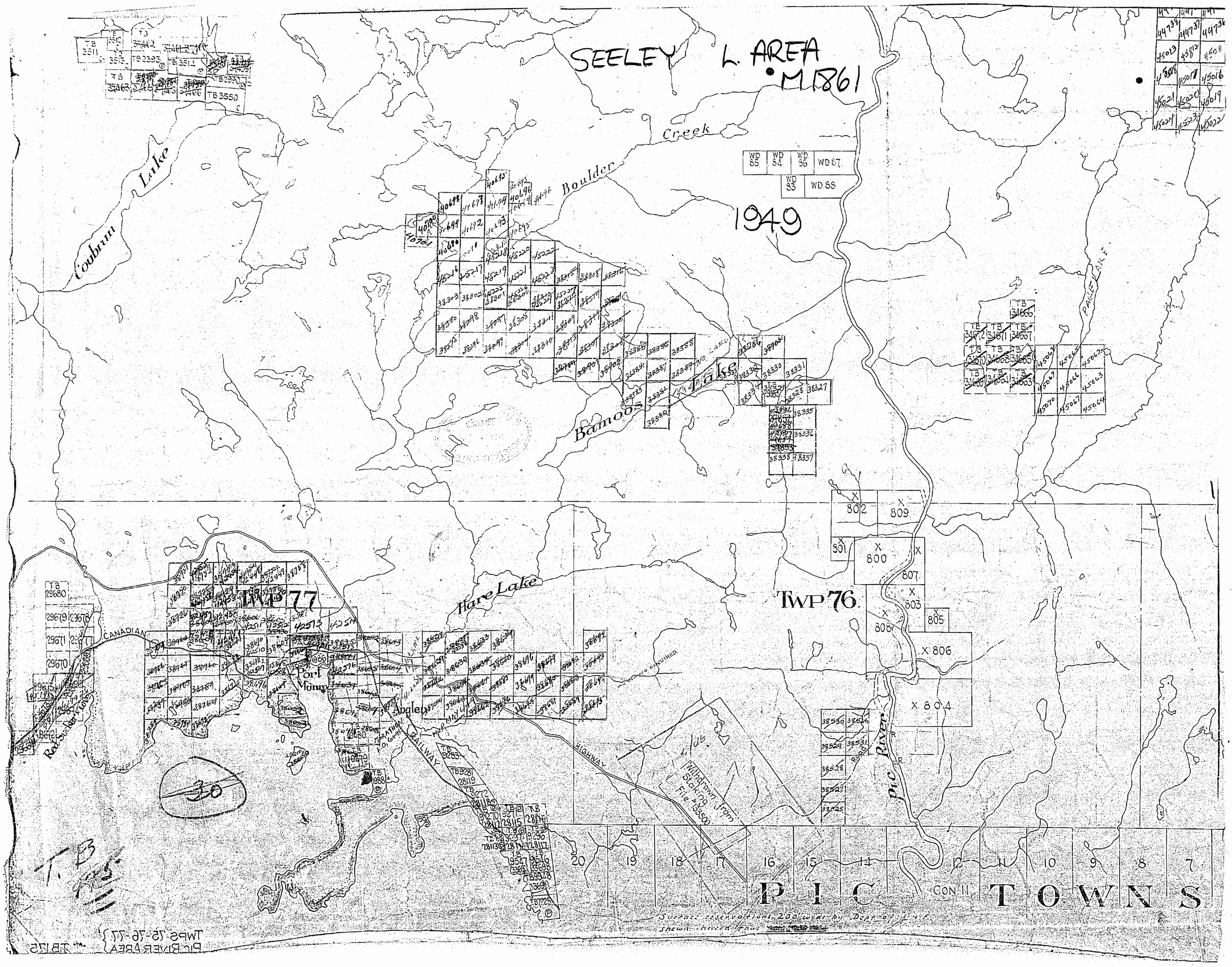
SEELEY L. AREA
M1861
1949
Boulder Creek
Coubrun Lake
Bamoos Lake
Hare Lake
Pic River
TWP 77
TWP 76
Port Munro
Angler
CANADIAN
RAILWAY
HIGHWAY
Withdrawn from Staking File #133500
PIC TOWNS
CON 11
Surface reservations 200' wide by Dept of L & F
shown herein thus
TWPS 75-76-77
PIC RIVER AREA
TB 175

Martinet Lake Area (M-2488)

Grain Tp - (M-1923)

Coldwell Tp - (M-1921)

Lorna Lake Area (M-2487)

AREA OF

SEELEY LAKE

DISTRICT OF
THUNDER BAY

THUNDER BAY
MINING DIVISION

SCALE: 1-INCH = 40 CHAINS

LEGEND

PATENTED LAND	(P)
CROWN LAND SALE	C.S.
LEASES	(L)
LOCATED LAND	Loc.
LICENSE OF OCCUPATION	L.O.
MINING RIGHTS ONLY	M.R.O.
SURFACE RIGHTS ONLY	S.R.O.
ROADS	
IMPROVED ROADS	
KING'S HIGHWAY	
RAILWAYS	
POWER LINES	
MARSH OR MUSKEG	
MINES	
CANCELLED	C.

THUNDER BAY DISTRICT
RECEIVED
JUL 14 1981

NOTES

400' surface rights reservation along the shores of all lakes and rivers.

Land under water in Lake Superior withdrawn from staking by Order in Council dated April 30, 1912.

LIMITS OF MARATHON IMPROVEMENT DISTRICT SHOWN THUS: FILE: 129282

DETAIL PLAN OF YPRES POINT

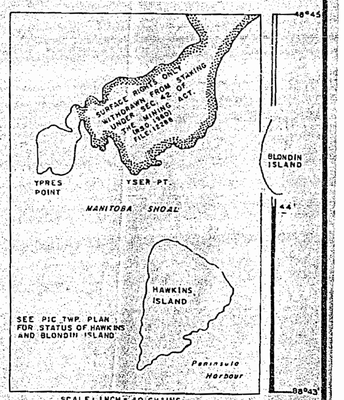

SCALE: 1 INCH = 40 CHAINS

S.R.& M.R. WITHDRAWN W.A.C.R. 43/81 Pic. Twp. LANDROLL

G 613

TERRACE BAY DIST. MAY 30/79
NATIONAL TOPOGRAPHIC SERIES 42 D 16

PLAN NO. M. 1861

ONTARIO
MINISTRY OF NATURAL RESOURCES
SURVEYS AND MAPPING BRANCH

MARTINET LAKE G-601

GRAIN TWP. FOR STATUS REFER TO G-628

COLDWELL TWP.

McCOY TWP.

O'NEILL TWP.

PIC TWP. FOR STATUS REFER TO G-630

LORNA LAKE G-598

WULLIE LAKE

COUBRAN LAKE

NORTH SKIPPER LAKE

SKIPPER LAKE

BUYER LAKE

Skipper Creek

Ladder Creek

LACOBEER LAKE

GEORDIE LAKE

NELLIE LAKE

SEELEY LAKE

BILL LAKE

BAMOOS LAKE

CRADDOCK LAKE

Craddock Creek

Little Redsucker Creek

Redsucker Creek

HARE LAKE

Transmission Line

PROJECTED LINE OF MARATHON IMPROVEMENT DISTRICT File 129282 5/11/1943

D.K.O. PARK SITE 11.9 ACRES D.R.O. PLAN P-3072

H.E.P.C.

C.P.R.

PORT MUNRO

Booming Grounds L.O. 5416

Craddock Cove (GLASGOW ID.)

GOOD HOPE ID.

MONMOUTH ID.

Charlerol Pt.

Sturdee Cove

Mons Pt.

Redsucker Cove

PENINSULA

LAKE SUPERIOR

BAY

RESERVED FROM STAKING: JULY 4/33 W.S. 83*

TEMPORARILY WITHDRAWN FROM DISPOSITION MAR. 22, 1967 — FILE: 172503

SEE DETAIL PLAN OF YPRES POINT

Marathon Aerodrome TW170

File: 133500

793.96 Ac. ±

WNCR 5/84 S.M. Rights WITHDRAWN

WITHDRAWN FROM DISPOSITION JUNE 24, 1981 File 133500

S.M. RIGHTS WITHDRAWN WNCR 81/21

Wind Velocity Site No. 31 Dept. of Trans. File 169567

Terrace Bay

Goodchild

Astronomic North

Angler

Ant

Twp. Limit of PIC

86°30' 86°25' 86°15' 48°52'30" 48°45' 48°30'

REFERENCES

NOTES

Land under water in Lake Superior withdrawn from staking by Order in Council dated April 30, 1912.

LIMITS OF MARATHON IMPROVEMENT DISTRICT SHOWN THUS: FILE: 129282

* Disposition by exploratory licence of occupation only

THUNDER BAY MINING DIVISION RECEIVED MAY 15 1984 AM 7 8 9 10 11 12 1 2 3 4 5 6 PM

J.R. WITHDRAWN - W.N.C.R. 31/81 SEELEY LAKE LANDSALE

LEGEND

- HIGHWAY AND ROUTE No.
- OTHER ROADS
- TRAILS
- SURVEYED LINES: TOWNSHIPS, BASE LINES, ETC.
- LOTS, MINING CLAIMS, PARCELS, ETC.
- UNSURVEYED LINES: LOT LINES
- PARCEL BOUNDARY
- MINING CLAIMS ETC.
- RAILWAY AND RIGHT OF WAY
- UTILITY LINES
- NON-PERENNIAL STREAM
- FLOODING OR FLOODING RIGHTS
- SUBDIVISION OR COMPOSITE PLAN
- RESERVATIONS
- ORIGINAL SHORELINE
- MARSH OR MUSKEG
- MINES
- TRAVERSE MONUMENT

DISPOSITION OF CROWN LANDS

TYPE OF DOCUMENT	SYMBOL
PATENT, SURFACE & MINING RIGHTS	
SURFACE RIGHTS ONLY	
MINING RIGHTS ONLY	
LEASE, SURFACE & MINING RIGHTS	
SURFACE RIGHTS ONLY	
MINING RIGHTS ONLY	
LICENCE OF OCCUPATION	
ORDER-IN-COUNCIL	OC
RESERVATION	R
CANCELLED	C
SAND & GRAVEL	S

NOTE: MINING RIGHTS IN PARCELS PATENTED PRIOR TO MAY 5, 1913, VESTED IN ORIGINAL PATENTEE BY THE PUBLIC LANDS ACT, R.S.O. 1910, CHAP. 30, SEC. 63, SUBSEC. 1

SCALE: 1 INCH = 40 CHAINS

FEET 0 1000 2000 4000 6000 8000

METRES 0 200 1000 (1 KM) 2000 (2 KM)

AREA

SEELEY LAKE

M.N.R. ADMINISTRATIVE DISTRICT

TERRACE BAY

MINING DIVISION

THUNDER BAY

LAND TITLES / REGISTRY DIVISION

THUNDER BAY

Ministry of Natural Resources — Land Management Branch — Ontario

Mar. 31/1982

Date FEBRUARY 1982 Number G-613

REFERENCES

AREAS WITHDRAWN FROM DISPOSITION

S.R. - SURFACE RIGHTS M.R. - MINING RIGHTS

Description	Order No.	Date	Disposition	File
SEC 36/7-80	1 26 83	20/10/83	S.R.	
SEC 36/7-80	4 6 83	04/10/83	S.R.	

RECEIVED
THUNDER BAY
MINING DIVISION
'88 APR 12 PM 5 44

DETAIL PLAN
OF YPRES POINT

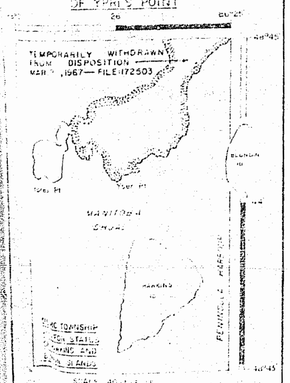

MARTINET LAKE G-601

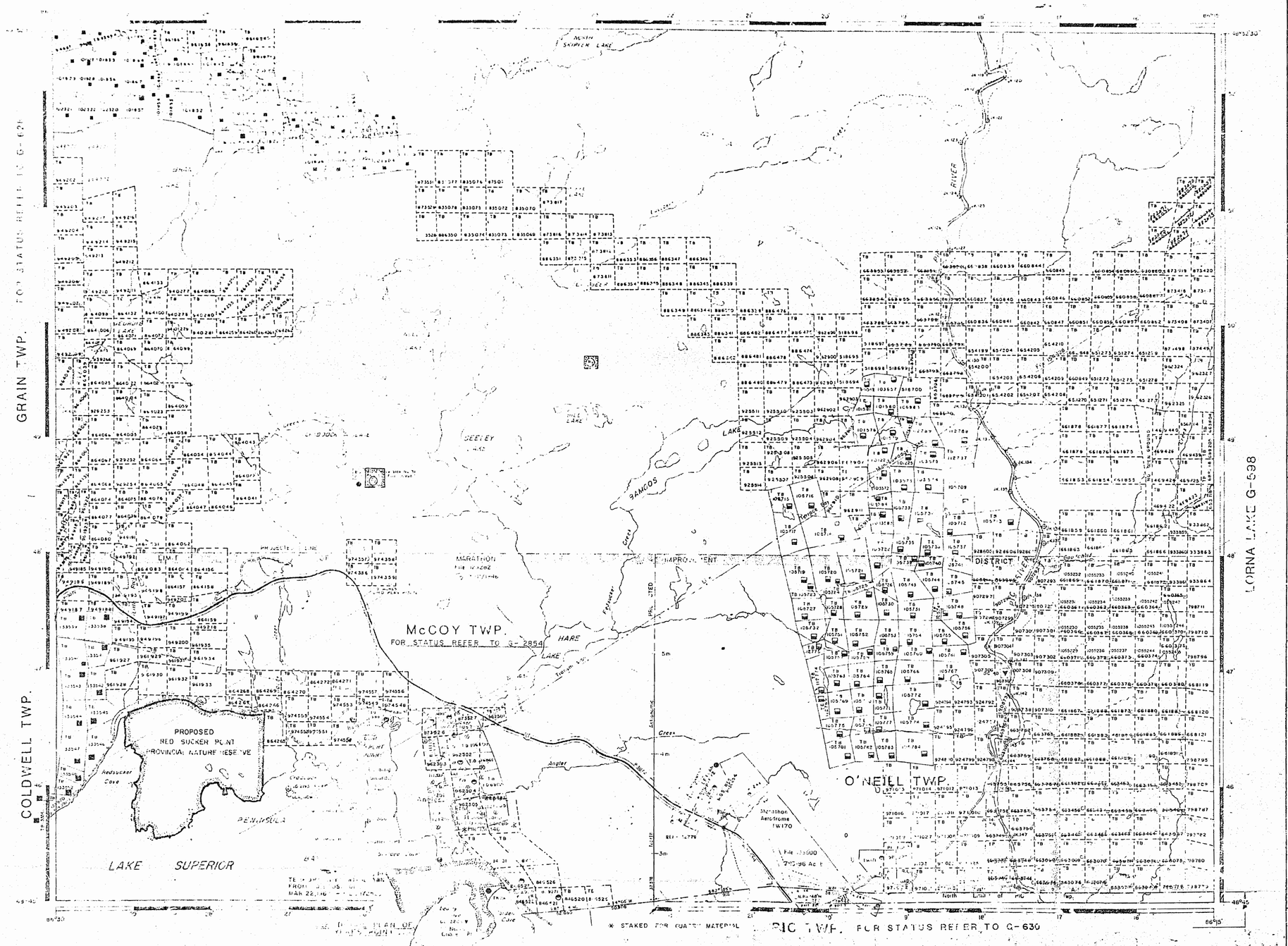

REFERENCES

AREA SHOWN THUS [illegible] IS WITHDRAWN FROM STAKING PURSUANT TO PROVISIONS OF SECTION 32 OF THE MINING ACT, R.S.O. 1980, CHAPTER 258. DISPOSITION BY EXPLORATORY LICENCE OF OCCUPATION ONLY

LAND UNDER WATER IN LAKE SUPERIOR IS WITHDRAWN FROM STAKING BY ORDER IN COUNCIL, DATED APRIL 30, 1912

LEGEND

DISPOSITION OF CROWN LANDS

TYPE OF DOCUMENT	SYMBOL
PATENT SURFACE & MINING RIGHTS	
" SURFACE RIGHTS ONLY	
" MINING RIGHTS ONLY	
LEASE SURFACE & MINING RIGHTS	
" SURFACE RIGHTS ONLY	
" MINING RIGHTS ONLY	
LICENCE OF OCCUPATION	
ORDER IN COUNCIL	
RESERVATION	
CANCELLED	
SAND & GRAVEL	

NOTE: MINING RIGHTS IN PARCELS PATENTED [illegible] 1913 VESTED IN ORIGINAL PATENTEE [illegible] LANDS ACT, R.S.O. 1970, CHAP. 380, SEC. [illegible]

SCALE 1 INCH = 40 CHAINS

AREA

SEELEY LAKE

M.N.R. ADMINISTRATIVE DISTRICT

TERRACE BAY

MINING DIVISION

THUNDER BAY

LAND TITLES / REGISTRY DIVISION

THUNDER BAY

Ministry of Natural Resources — Land Management Branch

Ontario

Date FEBRUARY 1982

Number G-613

SEELEY LAKE

REFERENCES

AREAS WITHDRAWN FROM DISPOSITION

S.R.-SURFACE RIGHTS M.R.-MINING RIGHTS

DESCRIPTION	ORDER #	DATE	DISPOSITION	FILE
SEC 36/80	W28/83	20/10/83	S.R.O.	
SEC 36/80	W3/82	20/06/82	S.R.O.	
	W-4378		NO STAKING ALLOWED	
SEC 35/90	W22/92	92/04/27	S.R.O.	

DETAIL PLAN OF YPRES POINT

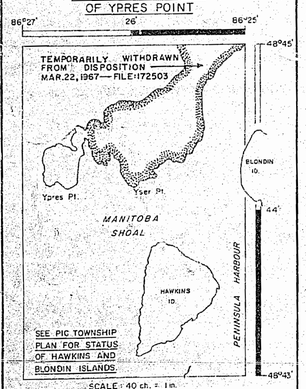

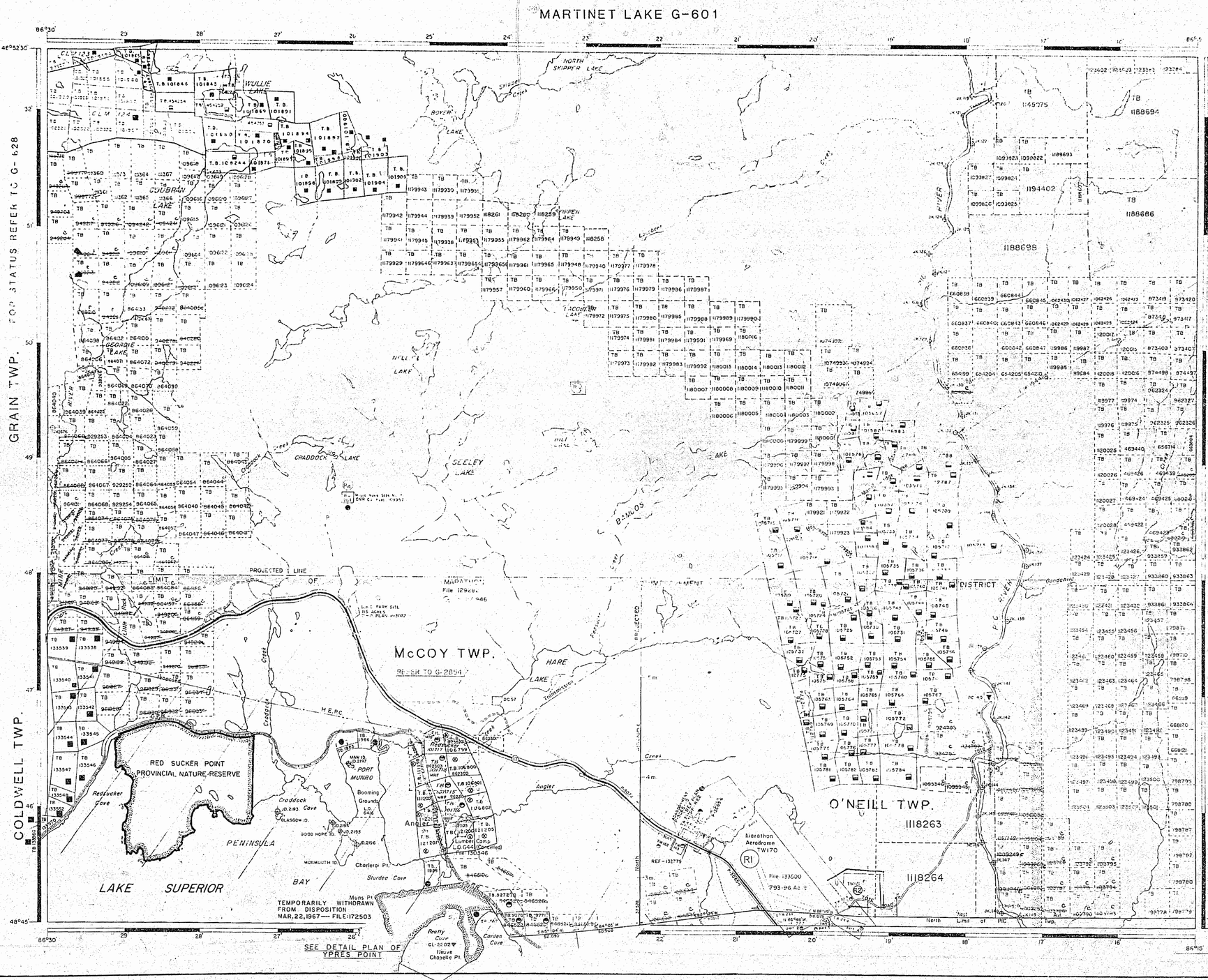

REFERENCES

THE INFORMATION THAT APPEARS ON THIS MAP HAS BEEN COMPILED FROM VARIOUS SOURCES, AND ACCURACY IS NOT GUARANTEED. THOSE WISHING TO STAKE MINING CLAIMS SHOULD CONSULT WITH THE MINING RECORDER, MINISTRY OF NORTHERN DEVELOPMENT AND MINES, FOR ADDITIONAL INFORMATION ON THE STATUS OF THE LANDS SHOWN HEREON.

LEGEND

DISPOSITION OF CROWN LANDS

TYPE OF DOCUMENT SYMBOL

LAND USE PERMITS FOR COMMERCIAL TOURISM OUTPOST CAMPS

SCALE 1 INCH = 40 CHAINS

AREA

SEELEY LAKE

ADMINISTRATIVE DISTRICT

TERRACE BAY

MINING DIVISION

THUNDER BAY

LAND TITLES REGISTRY DIVISION

THUNDER BAY

Ministry of Natural Resources — Land Management Branch

FEBRUARY 1982

Number G-613

RECEIVED THUNDER BAY MINING DIVISION '92 SEP 18 PM 1 27

TRIM TO THIS LINE ALL AROUND

MARTINET LAKE G-601

REFERENCES

AREAS WITHDRAWN FROM DISPOSITION

S.R.-SURFACE RIGHTS M.R.-MINING RIGHTS

DESCRIPTION	ORDER #	DATE	DISPOSITION	FILE
(R1)	W-43/81		NO STAKING ALLOWED	
(R2)	SEC. 35/90	W22/92	92/04/27	S.R.O.
(R3)	SEC. 36/80	W28/83	20/10/83	S.R.O.
(R4)	SEC. 36/80	W3/82	09/06/82	S.R.O.

DETAIL PLAN OF YPRES POINT

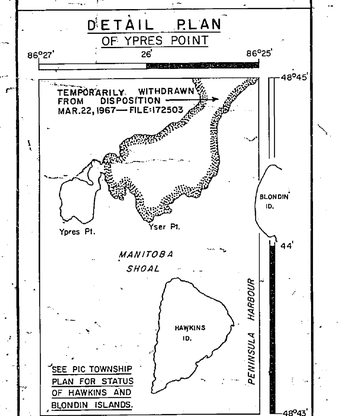

SEE PIC TOWNSHIP PLAN FOR STATUS OF HAWKINS AND BLONDIN ISLANDS.

SCALE: 40 ch. = 1 in.

REFERENCES

RECEIVED
THUNDER BAY
MINING DIVISION
'94 MAY 30 AM 11 08

NOTICE:
The information that appears on this map has been compiled from various sources, and accuracy is not guaranteed. Those wishing to stake mining claims should consult with the Mining Recorder, Ministry of Northern Development and Mines, for additional information on the status of the lands shown hereon.

LEGEND

- HIGHWAY AND ROUTE No.
- OTHER ROADS
- TRAILS
- SURVEYED LINES:
  - TOWNSHIPS, BASE LINES, ETC.
  - LOTS, MINING CLAIMS, PARCELS, ETC.
- UNSURVEYED LINES:
  - LOT LINES
  - PARCEL BOUNDARY
  - MINING CLAIMS ETC.
- RAILWAY AND RIGHT OF WAY
- UTILITY LINES
- NON-PERENNIAL STREAM
- FLOODING OR FLOODING RIGHTS
- SUBDIVISION OR COMPOSITE PLAN
- RESERVATIONS
- ORIGINAL SHORELINE
- MARSH OR MUSKEG
- MINES
- TRAVERSE MONUMENT

DISPOSITION OF CROWN LANDS

TYPE OF DOCUMENT	SYMBOL
PATENT, SURFACE & MINING RIGHTS	●
" , SURFACE RIGHTS ONLY	◒
" , MINING RIGHTS ONLY	◒
LEASE, SURFACE & MINING RIGHTS	■
" , SURFACE RIGHTS ONLY	◨
" , MINING RIGHTS ONLY	◨
LICENCE OF OCCUPATION	▼
ORDER-IN-COUNCIL	OC
RESERVATION	(R)
CANCELLED	⊗
SAND & GRAVEL	(S)

LAND USE PERMITS FOR COMMERCIAL TOURISM, OUTPOST CAMPS ▽
NOTE: MINING RIGHTS IN PARCELS PATENTED PRIOR TO MAY 6, 1913, VESTED IN ORIGINAL PATENTEE BY THE PUBLIC LANDS ACT, R.S.O. 1970, CHAP. 380, SEC. 63, SUBSEC 1.

SCALE: 1 INCH = 40 CHAINS

FEET 0 1000 2000 4000 6000 8000
METRES 0 200 1000 2000
(1 KM) (2 KM)

AREA

SEELEY LAKE

M.N.R. ADMINISTRATIVE DISTRICT
TERRACE BAY
MINING DIVISION
THUNDER BAY
LAND TITLES / REGISTRY DIVISION
THUNDER BAY

Ontario Ministry of Natural Resources — Land Management Branch

DATE FEBRUARY 1982 | NUMBER G-613

In Service Dec. 15/93.

MAY 30, 1994

MARTINET LAKE G-601

RECEIVED
THUNDER BAY
MINING DIVISION
'95 AUG 23 AM 11 32

REFERENCES

AREAS WITHDRAWN FROM DISPOSITION

S.R.-SURFACE RIGHTS M.R.-MINING RIGHTS

DESCRIPTION	ORDER #	DATE	DISPOSITION	FILE
(R1)	W-43/81		NO STAKING ALLOWED	
(R2) SEC. 35/80	W22/82	92/04/27	S.R.O.	
(R3) SEC. 36/80	W28/83	20/10/83	S.R.O.	
(R4) SEC. 36/80	W3/82	09/06/82	S.R.O.	

DETAIL PLAN OF YPRES POINT

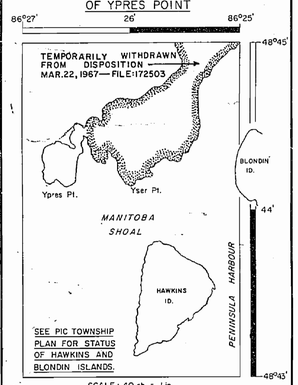

SCALE: 40 ch. = 1 in.

FOR STATUS REFER TO G-628

GRAIN TWP.

COLDWELL TWP.

McCOY TWP.
REFER TO G-2854.

O'NEILL TWP.

PIC RIVER

LORNA LAKE G-598

LIMIT OF IMPROVEMENT DISTRICT

PROJECTED LINE

MARATHON File 129282 5/11/1946

D.N.D. PARK SITE 11.5 ACRES D.N.D. PLAN P-3072

RED SUCKER POINT PROVINCIAL NATURE RESERVE

PENINSULA

LAKE SUPERIOR

BAY

TEMPORARILY WITHDRAWN FROM DISPOSITION MAR.22,1967— FILE:172503

SEE DETAIL PLAN OF YPRES POINT

Marathon Aerodrome TW170 File:133500 793-96 Ac. ±

Windrawn from disposition File:190509 Mar.15,1988

Lumber Camp L.O. 646 (Cancelled) File:130346

Booming Grounds L.O. 6416

Reduction 101777 102799

Addition 101776

Addition 101778

Addition 101779

Addition 101780

Addition 101781

Addition 101782

Addition 101783

Addition 101784

Addition 101785

Addition 101786

Addition 101787

Addition 101788

Addition 101789

Addition 101790

Addition 101791

Addition 101792

Addition 101793

Addition 101794

Addition 101795

Addition 101796

Addition 101797

Addition

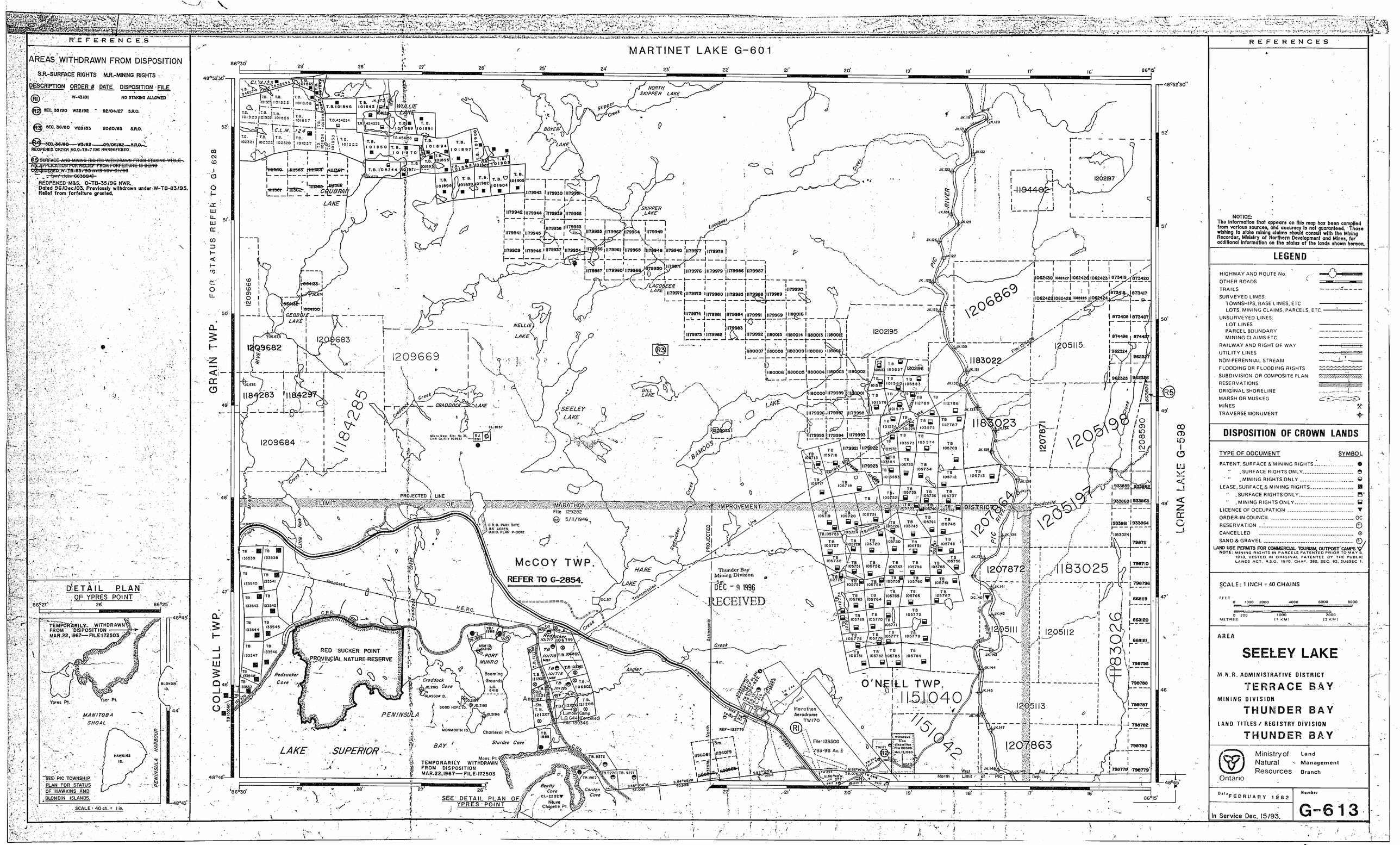

REFERENCES

AREAS WITHDRAWN FROM DISPOSITION

S.R.-SURFACE RIGHTS M.R.-MINING RIGHTS

DESCRIPTION	ORDER #	DATE	DISPOSITION	FILE
R1	W-43/81		NO STAKING ALLOWED	
R2 SEC. 35/90	W22/92	92/04/27	S.R.O.	
R3 SEC. 36/80	W28/83	20/10/83	S.R.O.	
~~R4 SEC. 36/80~~	~~W3/82~~	~~09/06/82~~	~~S.R.O.~~	

REOPENED ORDER NO.0-TB-7/96 NWR96FEB20

~~R5 SURFACE AND MINING RIGHTS WITHDRAWN FROM STAKING WHILE AN APPLICATION FOR RELIEF FROM FORFEITURE IS BEING CONSIDERED W-TB-83/95 NWR NOV 01/95~~

~~(per claim 663904)~~

REOPENED MAS. O-TB-35/96 NWR.
Dated 96/Dec/03. Previously withdrawn under W-TB-83/95.
Relief from forfeiture granted.

REFERENCES

NOTICE:
The information that appears on this map has been compiled from various sources, and accuracy is not guaranteed. Those wishing to stake mining claims should consult with the Mining Recorder, Ministry of Northern Development and Mines, for additional information on the status of the lands shown hereon.

LEGEND

HIGHWAY AND ROUTE No.
OTHER ROADS
TRAILS
SURVEYED LINES:
TOWNSHIPS, BASE LINES, ETC
LOTS, MINING CLAIMS, PARCELS, ETC
UNSURVEYED LINES:
LOT LINES
PARCEL BOUNDARY
MINING CLAIMS ETC.
RAILWAY AND RIGHT OF WAY
UTILITY LINES
NON-PERENNIAL STREAM
FLOODING OR FLOODING RIGHTS
SUBDIVISION OR COMPOSITE PLAN
RESERVATIONS
ORIGINAL SHORELINE
MARSH OR MUSKEG
MINES
TRAVERSE MONUMENT

DISPOSITION OF CROWN LANDS

TYPE OF DOCUMENT	SYMBOL
PATENT, SURFACE & MINING RIGHTS	●
" , SURFACE RIGHTS ONLY	
" , MINING RIGHTS ONLY	
LEASE, SURFACE & MINING RIGHTS	
" , SURFACE RIGHTS ONLY	
" , MINING RIGHTS ONLY	
LICENCE OF OCCUPATION	▼
ORDER-IN-COUNCIL	OC
RESERVATION	
CANCELLED	
SAND & GRAVEL	

LAND USE PERMITS FOR COMMERCIAL TOURISM, OUTPOST CAMPS
NOTE: MINING RIGHTS IN PARCELS PATENTED PRIOR TO MAY 6, 1913, VESTED IN ORIGINAL PATENTEE BY THE PUBLIC LANDS ACT, R.S.O. 1970, CHAP. 380, SEC. 63, SUBSEC 1.

SCALE: 1 INCH = 40 CHAINS

FEET 0 1000 2000 4000 6000 8000
METRES 0 200 1000 (1 KM) 2000 (2 KM)

AREA

SEELEY LAKE

M.N.R. ADMINISTRATIVE DISTRICT
TERRACE BAY
MINING DIVISION
THUNDER BAY
LAND TITLES / REGISTRY DIVISION
THUNDER BAY

Ministry of Natural Resources — Land Management Branch — Ontario

Date FEBRUARY 1982
In Service Dec. 15/93.
Number **G-613**

REFERENCES

AREAS WITHDRAWN FROM DISPOSITION

S.R.-SURFACE RIGHTS M.R.-MINING RIGHTS

DESCRIPTION	ORDER #	DATE	DISPOSITION	FILE
R1	W-43/81		NO STAKING ALLOWED	
R2 SEC. 35/90	W22/92	92/04/27	S.R.O.	
R3 SEC. 36/80	W28/83	20/10/83	S.R.O.	
~~R4 SEC. 36/80~~	~~W3/82~~	~~09/06/82~~	~~S.R.O.~~	

REOPENED ORDER NO.0-TB-7/96 NWR96FEB20

~~R5 SURFACE AND MINING RIGHTS WITHDRAWN FROM STAKING WHILE AN APPLICATION FOR RELIEF FROM FORFEITURE IS BEING CONSIDERED W-TB-83/95 NWR NOV 01/95 (per claim 663084).~~

REOPENED M&S. 0-TB-35/96 NWR.
Dated 96/Dec/03. Previously withdrawn under W-TB-83/95.
Relief from forfeiture granted.

DETAIL PLAN OF YPRES POINT

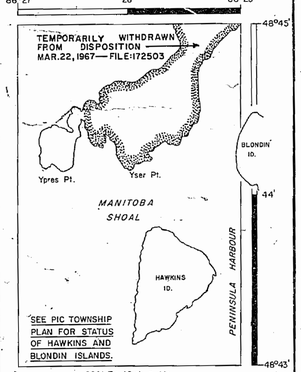

MARTINET LAKE G-601

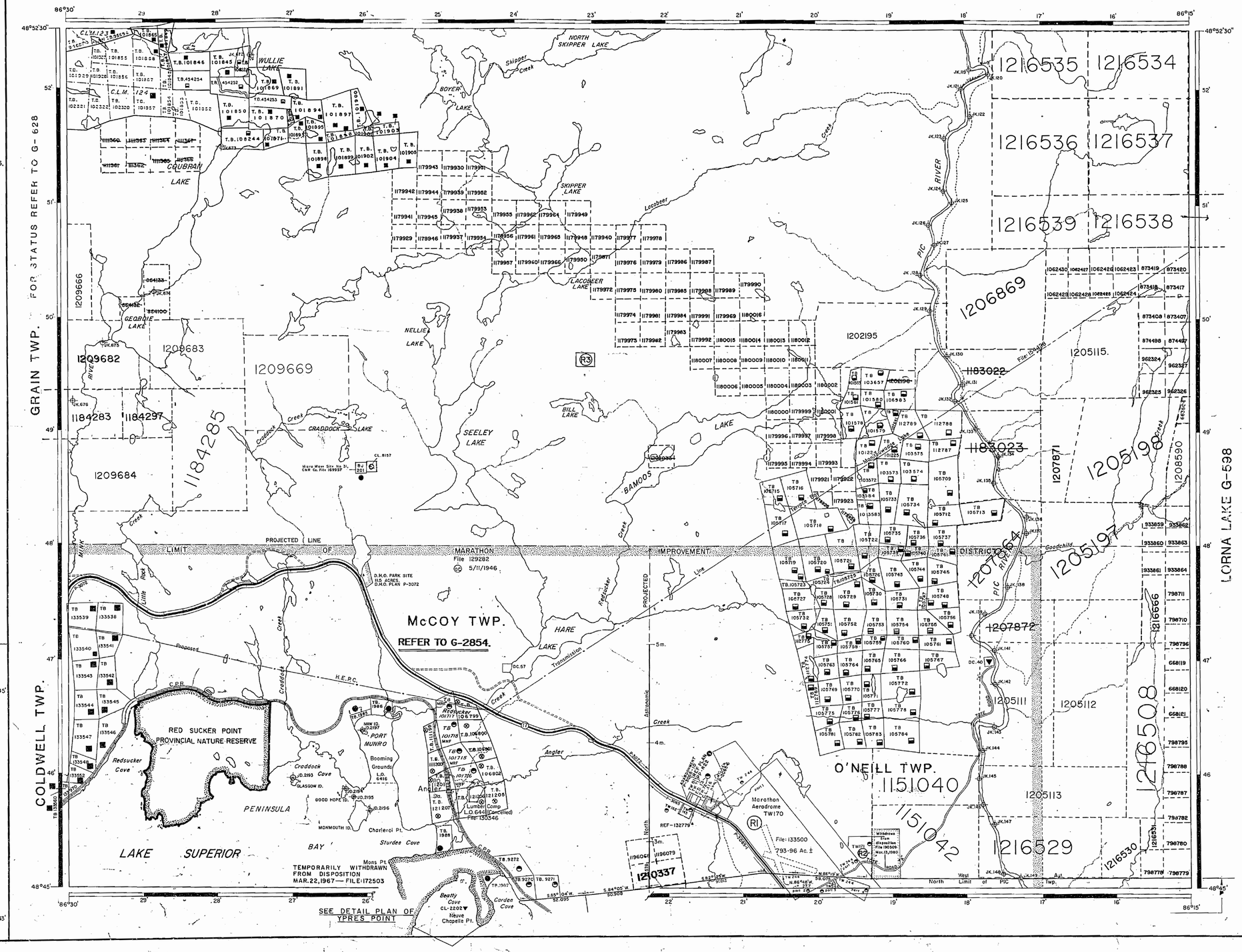

REFERENCES

Thunder Bay Mining Division
JUL 30 1997
RECEIVED

NOTICE:
The information that appears on this map has been compiled from various sources, and accuracy is not guaranteed. Those wishing to stake mining claims should consult with the Mining Recorder, Ministry of Northern Development and Mines, for additional information on the status of the lands shown hereon.

LEGEND

- HIGHWAY AND ROUTE No.
- OTHER ROADS
- TRAILS
- SURVEYED LINES
  - TOWNSHIPS, BASE LINES, ETC
  - LOTS, MINING CLAIMS, PARCELS, ETC
- UNSURVEYED LINES
  - LOT LINES
  - PARCEL BOUNDARY
  - MINING CLAIMS ETC.
- RAILWAY AND RIGHT OF WAY
- UTILITY LINES
- NON-PERENNIAL STREAM
- FLOODING OR FLOODING RIGHTS
- SUBDIVISION OR COMPOSITE PLAN
- RESERVATIONS
- ORIGINAL SHORELINE
- MARSH OR MUSKEG
- MINES
- TRAVERSE MONUMENT

DISPOSITION OF CROWN LANDS

TYPE OF DOCUMENT	SYMBOL
PATENT, SURFACE & MINING RIGHTS	●
" , SURFACE RIGHTS ONLY	◒
" , MINING RIGHTS ONLY	◓
LEASE, SURFACE & MINING RIGHTS	■
" , SURFACE RIGHTS ONLY	⬒
" , MINING RIGHTS ONLY	⬓
LICENCE OF OCCUPATION	▼
ORDER-IN-COUNCIL	OC
RESERVATION	⊙
CANCELLED	⊙
SAND & GRAVEL	⊙

LAND USE PERMITS FOR COMMERCIAL TOURISM, OUTPOST CAMPS ✓
NOTE: MINING RIGHTS IN PARCELS PATENTED PRIOR TO MAY 6, 1913, VESTED IN ORIGINAL PATENTEE BY THE PUBLIC LANDS ACT, R.S.O. 1970, CHAP. 380, SEC. 63, SUBSEC 1.

SCALE: 1 INCH = 40 CHAINS

FEET 0 1000 2000 4000 6000 8000
METRES 0 200 1000 (1 KM) 2000 (2 KM)

AREA

SEELEY LAKE

M.N.R. ADMINISTRATIVE DISTRICT
TERRACE BAY

MINING DIVISION
THUNDER BAY

LAND TITLES / REGISTRY DIVISION
THUNDER BAY

Ontario Ministry of Natural Resources — Land Management Branch

Date FEBRUARY 1982

In Service Dec. 15/93.

Number **G-613**

1861

Martinet Lake Area (M-2488)

Twp. 79 (M-1923)

Twp. 78 (M-1921)

Lorna Lake Area (M-2487)

AREA OF

SEELEY LAKE

DISTRICT OF
THUNDER BAY

PORT ARTHUR
MINING DIVISION

SCALE: 1-INCH = 40 CHAINS

LEGEND

PATENTED LAND	(P)
CROWN LAND SALE	C.S.
LEASES	(L)
LOCATED LAND	Loc.
LICENSE OF OCCUPATION	L.O.
MINING RIGHTS ONLY	M.R.O.
SURFACE RIGHTS ONLY	S.R.O.
ROADS	
IMPROVED ROADS	
KING'S HIGHWAYS	
RAILWAYS	
POWER LINES	
MARSH OR MUSKEG	
MINES	
CANCELLED	C.

NOTES

400' Reserve around all Lakes & Rivers to Dept. of Lands & Forests.

Land under water in Lake Superior withdrawn from staking by Order In Council dated April 30, 1912.

Limits of Marathon Improvement District shown thus: File 129282, Vol. I.

DETAIL PLAN OF YPRES POINT

SCALE: 1 INCH = 40 CHAINS

1964

PLAN NO. M. 1861

DEPARTMENT OF MINES
— ONTARIO —

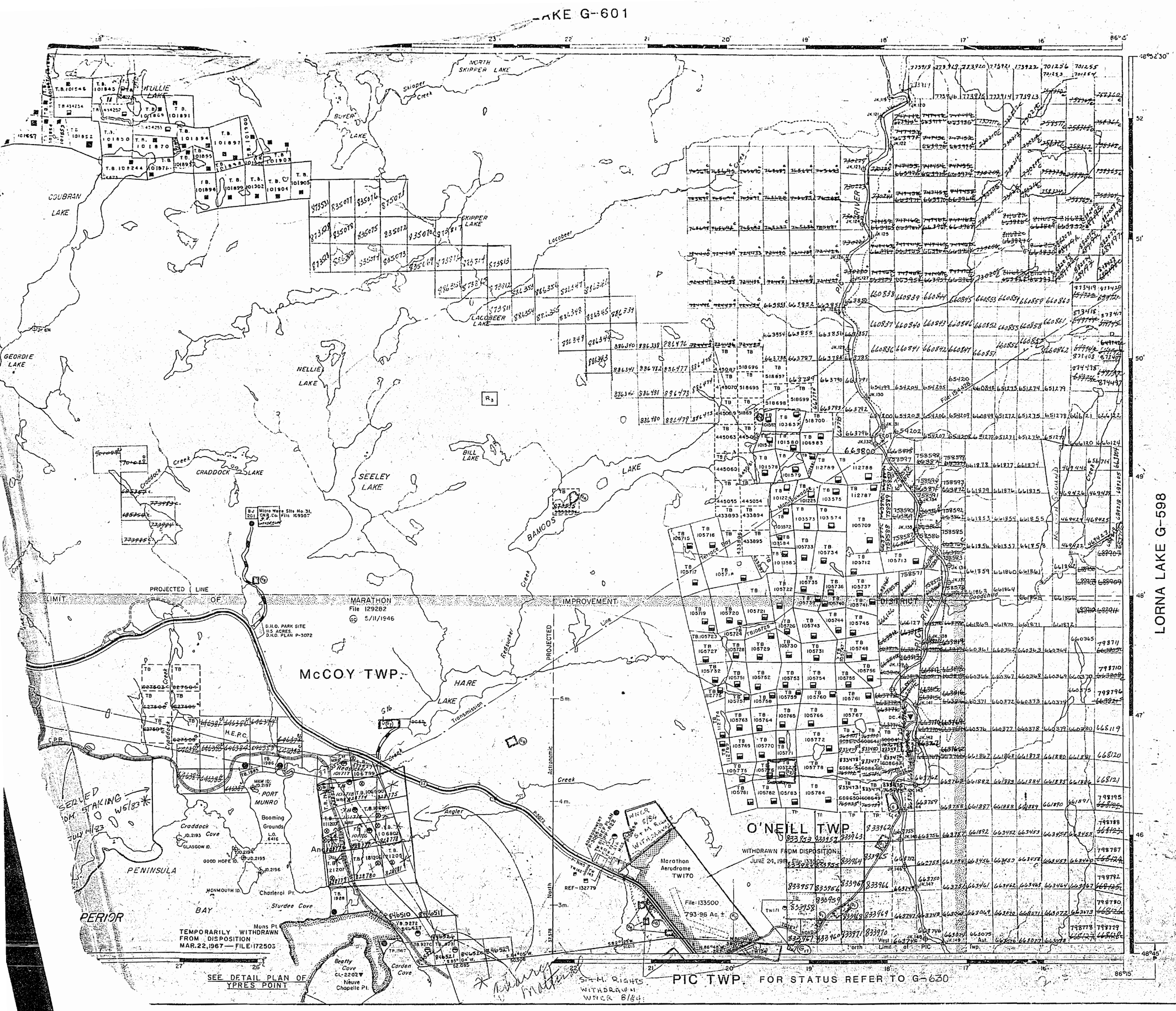

REFERENCES

NOTES

Land under water in Lake Superior withdrawn from staking by Order in Council dated April 30, 1912.

LIMITS OF MARATHON IMPROVEMENT DISTRICT SHOWN THUS: FILE: 129282

* Disposition by exploratory licence of occupation only

S.R. WITHDRAWN — WNCR 3/82 SEELEY LAKE LANDROLL

LEGEND

- HIGHWAY AND ROUTE No.
- OTHER ROADS
- TRAILS
- SURVEYED LINES:
  - TOWNSHIPS, BASE LINES, ETC.
  - LOTS, MINING CLAIMS, PARCELS, ETC.
- UNSURVEYED LINES:
  - LOT LINES
  - PARCEL BOUNDARY
  - MINING CLAIMS ETC.
- RAILWAY AND RIGHT OF WAY
- UTILITY LINES
- NON-PERENNIAL STREAM
- FLOODING OR FLOODING RIGHTS
- SUBDIVISION OR COMPOSITE PLAN
- RESERVATIONS
- ORIGINAL SHORELINE
- MARSH OR MUSKEG
- MINES
- TRAVERSE MONUMENT

DISPOSITION OF CROWN LANDS

TYPE OF DOCUMENT	SYMBOL
PATENT, SURFACE & MINING RIGHTS	●
" , SURFACE RIGHTS ONLY	◐
" , MINING RIGHTS ONLY	◑
LEASE, SURFACE & MINING RIGHTS	■
" , SURFACE RIGHTS ONLY	◧
" , MINING RIGHTS ONLY	◨
LICENCE OF OCCUPATION	▼
ORDER-IN-COUNCIL	OC
RESERVATION	®
CANCELLED	⊗
SAND & GRAVEL	Ⓢ

NOTE: MINING RIGHTS IN PARCELS PATENTED PRIOR TO MAY 6, 1913, VESTED IN ORIGINAL PATENTEE BY THE PUBLIC LANDS ACT R.S.O. 1970, CHAP. 380, SEC. 63, SUBSEC. 1.

SCALE: 1 INCH = 40 CHAINS

FEET 0 1000 2000 4000 6000 8000

METRES 0 200 1000 (1 KM) 2000 (2 KM)

AREA

SEELEY LAKE

M.N.R. ADMINISTRATIVE DISTRICT

TERRACE BAY

MINING DIVISION

THUNDER BAY

LAND TITLES / REGISTRY DIVISION

THUNDER BAY

Ontario Ministry of Natural Resources — Land Management Branch

MAY 31, 1982

Date FEBRUARY 1982

Number G-613

MARTINET LAKE G-601

GRAIN TWP. FOR STATUS REFER TO G-628

COLDWELL TWP.

McCOY TWP. FOR STATUS REFER TO G-2854

O'NEIL TWP. FOR STATUS REFER TO G-630

LORNA LAKE G-598

NORTH SKIPTEN LAKE

SKIPTEN CREEK

GRAIN LAKE

LOUISEAU CREEK

MOSHER LAKE

PIC RIVER

HELLEY LAKE

DELR

VEGHDE LAKE

RIVER

CLAYDOCK LAKE

SEELEY LAKE

BILL LAKE

BANGOS CREEK

HARE LAKE

Fostercut Creek

Tamarack Creek

Astrauomis Creek

Angler Creek

Redsucker Cove

Crabclaw Creek

Swimming Grounds

PORT JUNO

PROPOSED RED SUCKER POINT PROVINCIAL NATURE RESERVE

PENINSULA

LAKE SUPERIOR

Marathon Aerodrome FW170

PROJECTED LIMIT OF MARATHON

MARATHON File 122282 5/11/1946

TEMPORARY WITHDRAWN FROM DISPOSAL MAR 27 1967

DETAIL PLAN OF YARES POINT

PIC RIVER MATERIAL SITE

File 1-0500 700.96 Ac. ±

Reroute Sept 1981

Proposed Access Road

Proposed Transmission Line

Proposed Gas Pipeline

Proposed Gas Pipeline Corridor

Proposed Gas Pipeline Access Road

Proposed Gas Pipeline Compressor Station

Proposed Gas Pipeline Valve Site

Proposed Gas Pipeline Material Site

Proposed Gas Pipeline Camp Site

Proposed Gas Pipeline Pig Launcher Site

Proposed Gas Pipeline Pig Receiver Site

Proposed Gas Pipeline Meter Station

Proposed Gas Pipeline Block Valve Site

Proposed Gas Pipeline Cathodic Protection Site

Proposed Gas Pipeline Pipe Storage Site

Proposed Gas Pipeline Pipe Bending Site

Proposed Gas Pipeline Pipe Coating Site

Proposed Gas Pipeline Pipe Welding Site

Proposed Gas Pipeline Pipe Testing Site

Proposed Gas Pipeline Pipe Cleaning Site

Proposed Gas Pipeline Pipe Drying Site

Proposed Gas Pipeline Pipe Inspection Site

Proposed Gas Pipeline Pipe Repair Site

Proposed Gas Pipeline Pipe Replacement Site

Proposed Gas Pipeline Pipe Abandonment Site

Proposed Gas Pipeline Pipe Removal Site

Proposed Gas Pipeline Pipe Disposal Site

Proposed Gas Pipeline Pipe Recycling Site

Proposed Gas Pipeline Pipe Reuse Site

Proposed Gas Pipeline Pipe Salvage Site

Proposed Gas Pipeline Pipe Scrap Site

Proposed Gas Pipeline Pipe Waste Site

Proposed Gas Pipeline Pipe Hazardous Waste Site

Proposed Gas Pipeline Pipe Non-Hazardous Waste Site

Proposed Gas Pipeline Pipe Recyclable Waste Site

Proposed Gas Pipeline Pipe Non-Recyclable Waste Site

Proposed Gas Pipeline Pipe Mixed Waste Site

Proposed Gas Pipeline Pipe Segregated Waste Site

Proposed Gas Pipeline Pipe Source Separated Waste Site

Proposed Gas Pipeline Pipe Commingled Waste Site

Proposed Gas Pipeline Pipe Co-mingled Waste Site

Proposed Gas Pipeline Pipe Co-mingled Recyclable Waste Site

Proposed Gas Pipeline Pipe Co-mingled Non-Recyclable Waste Site

Proposed Gas Pipeline Pipe Co-mingled Mixed Waste Site

Proposed Gas Pipeline Pipe Co-mingled Segregated Waste Site

Proposed Gas Pipeline Pipe Co-mingled Source Separated Waste Site

Proposed Gas Pipeline Pipe Co-mingled Commingled Waste Site

Proposed Gas Pipeline Pipe Co-mingled Co-mingled Waste Site

Proposed Gas Pipeline Pipe Co-mingled Co-mingled Recyclable Waste Site

Proposed Gas Pipeline Pipe Co-mingled Co-mingled Non-Recyclable Waste Site

Proposed Gas Pipeline Pipe Co-mingled Co-mingled Mixed Waste Site

Proposed Gas Pipeline Pipe Co-mingled Co-mingled Segregated Waste Site

Proposed Gas Pipeline Pipe Co-mingled Co-mingled Source Separated Waste Site

Proposed Gas Pipeline Pipe Co-mingled Co-mingled Commingled Waste Site

Proposed Gas Pipeline Pipe Co-mingled Co-mingled Co-mingled Waste Site

Proposed Gas Pipeline Pipe Co-mingled Co-mingled Co-mingled Recyclable Waste Site

Proposed Gas Pipeline Pipe Co-mingled Co-mingled Co-mingled Non-Recyclable Waste Site

Proposed Gas Pipeline Pipe Co-mingled Co-mingled Co-mingled Mixed Waste Site

Proposed Gas Pipeline Pipe Co-mingled Co-mingled Co-mingled Segregated Waste Site

Proposed Gas Pipeline Pipe Co-mingled Co-mingled Co-mingled Source Separated Waste Site

Proposed Gas Pipeline Pipe Co-mingled Co-mingled Co-mingled Commingled Waste Site

Proposed Gas Pipeline Pipe Co-mingled Co-mingled Co-mingled Co-mingled Waste Site

Proposed Gas Pipeline Pipe Co-mingled Co-mingled Co-mingled Co-mingled Recyclable Waste Site

Proposed Gas Pipeline Pipe Co-mingled Co-mingled Co-mingled Co-mingled Non-Recyclable Waste Site

Proposed Gas Pipeline Pipe Co-mingled Co-mingled Co-mingled Co-mingled Mixed Waste Site

Proposed Gas Pipeline Pipe Co-mingled Co-mingled Co-mingled Co-mingled Segregated Waste Site

Proposed Gas Pipeline Pipe Co-mingled Co-mingled Co-mingled Co-mingled Source Separated Waste Site

Proposed Gas Pipeline Pipe Co-mingled Co-mingled Co-mingled Co-mingled Commingled Waste Site

Proposed Gas Pipeline Pipe Co-mingled Co-mingled Co-mingled Co-mingled Co-mingled Waste Site

Proposed Gas Pipeline Pipe Co-mingled Co-mingled Co-mingled Co-mingled Co-mingled Recyclable Waste Site

Proposed Gas Pipeline Pipe Co-mingled Co-mingled Co-mingled Co-mingled Co-mingled Non-Recyclable Waste Site

Proposed Gas Pipeline Pipe Co-mingled Co-mingled Co-mingled Co-mingled Co-mingled Mixed Waste Site

Proposed Gas Pipeline Pipe Co-mingled Co-mingled Co-mingled Co-mingled Co-mingled Segregated Waste Site

Proposed Gas Pipeline Pipe Co-mingled Co-mingled Co-mingled Co-mingled Co-mingled Source Separated Waste Site

Proposed Gas Pipeline Pipe Co-mingled Co-mingled Co-mingled Co-mingled Co-mingled Commingled Waste Site

Proposed Gas Pipeline Pipe Co-mingled Co-mingled Co-mingled Co-mingled Co-mingled Co-mingled Waste Site

Proposed Gas Pipeline Pipe Co-mingled Co-mingled Co-mingled Co-mingled Co-mingled Co-mingled Recyclable Waste Site

Proposed Gas Pipeline Pipe Co-mingled Co-mingled Co-mingled Co-mingled Co-mingled Co-mingled Non-Recyclable Waste Site

Proposed Gas Pipeline Pipe Co-mingled Co-mingled Co-mingled Co-mingled Co-mingled Co-mingled Mixed Waste Site

Proposed Gas Pipeline Pipe Co-mingled Co-mingled Co-mingled Co-mingled Co-mingled Co-mingled Segregated Waste Site

Proposed Gas Pipeline Pipe Co-mingled Co-mingled Co-mingled Co-mingled Co-mingled Co-mingled Source Separated Waste Site

Proposed Gas Pipeline Pipe Co-mingled Co-mingled Co-mingled Co-mingled Co-mingled Co-mingled Commingled Waste Site

Proposed Gas Pipeline Pipe Co-mingled Co-mingled Co-mingled Co-mingled Co-mingled Co-mingled Co-mingled Waste Site

Proposed Gas Pipeline Pipe Co-mingled Co-mingled Co-mingled Co-mingled Co-mingled Co-mingled Co-mingled Recyclable Waste Site

Proposed Gas Pipeline Pipe Co-mingled Co-mingled Co-mingled Co-mingled Co-mingled Co-mingled Co-mingled Non-Recyclable Waste Site

Proposed Gas Pipeline Pipe Co-mingled Co-mingled Co-mingled Co-mingled Co-mingled Co-mingled Co-mingled Mixed Waste Site

Proposed Gas Pipeline Pipe Co-mingled Co-mingled Co-mingled Co-mingled Co-mingled Co-mingled Co-mingled Segregated Waste Site

Proposed Gas Pipeline Pipe Co-mingled Co-mingled Co-mingled Co-mingled Co-mingled Co-mingled Co-mingled Source Separated Waste Site

Proposed Gas Pipeline Pipe Co-mingled Co-mingled Co-mingled Co-mingled Co-mingled Co-mingled Co-mingled Commingled Waste Site

Proposed Gas Pipeline Pipe Co-mingled Co-mingled Co-mingled Co-mingled Co-mingled Co-mingled Co-mingled Co-mingled Waste Site

Proposed Gas Pipeline Pipe Co-mingled Co-mingled Co-mingled Co-mingled Co-mingled Co-mingled Co-mingled Co-mingled Recyclable Waste Site

Proposed Gas Pipeline Pipe Co-mingled Co-mingled Co-mingled Co-mingled Co-mingled Co-mingled Co-mingled Co-mingled Non-Recyclable Waste Site

Proposed Gas Pipeline Pipe Co-mingled Co-mingled Co-mingled Co-mingled Co-mingled Co-mingled Co-mingled Co-mingled Mixed Waste Site

Proposed Gas Pipeline Pipe Co-mingled Co-mingled Co-mingled Co-mingled Co-mingled Co-mingled Co-mingled Co-mingled Segregated Waste Site

Proposed Gas Pipeline Pipe Co-mingled Co-mingled Co-mingled Co-mingled Co-mingled Co-mingled Co-mingled Co-mingled Source Separated Waste Site

Proposed Gas Pipeline Pipe Co-mingled Co-mingled Co-mingled Co-mingled Co-mingled Co-mingled Co-mingled Co-mingled Commingled Waste Site

Proposed Gas Pipeline Pipe Co-mingled Co-mingled Co-mingled Co-mingled Co-mingled Co-mingled Co-mingled Co-mingled Co-mingled Waste Site

Proposed Gas Pipeline Pipe Co-mingled Co-mingled Co-mingled Co-mingled Co-mingled Co-mingled Co-mingled Co-mingled Co-mingled Recyclable Waste Site

Proposed Gas Pipeline Pipe Co-mingled Co-mingled Co-mingled Co-mingled Co-mingled Co-mingled Co-mingled Co-mingled Co-mingled Non-Recyclable Waste Site

Proposed Gas Pipeline Pipe Co-mingled Co-mingled Co-mingled Co-mingled Co-mingled Co-mingled Co-mingled Co-mingled Co-mingled Mixed Waste Site

Proposed Gas Pipeline Pipe Co-mingled Co-mingled Co-mingled Co-mingled Co-mingled Co-mingled Co-mingled Co-mingled Co-mingled Segregated Waste Site

Proposed Gas Pipeline Pipe Co-mingled Co-mingled Co-mingled Co-mingled Co-mingled Co-mingled Co-mingled Co-mingled Co-mingled Source Separated Waste Site

Proposed Gas Pipeline Pipe Co-mingled Co-mingled Co-mingled Co-mingled Co-mingled Co-mingled Co-mingled Co-mingled Co-mingled Commingled Waste Site

Proposed Gas Pipeline Pipe Co-mingled Co-mingled Co-mingled Co-mingled Co-mingled Co-mingled Co-mingled Co-mingled Co-mingled Co-mingled Waste Site

Proposed Gas Pipeline Pipe Co-mingled Co-mingled Co-mingled Co-mingled Co-mingled Co-mingled Co-mingled Co-mingled Co-mingled Co-mingled Recyclable Waste Site

Proposed Gas Pipeline Pipe Co-mingled Co-mingled Co-mingled Co-mingled Co-mingled Co-mingled Co-mingled Co-mingled Co-mingled Co-mingled Non-Recyclable Waste Site

Proposed Gas Pipeline Pipe Co-mingled Co-mingled Co-mingled Co-mingled Co-mingled Co-mingled Co-mingled Co-mingled Co-mingled Co-mingled Mixed Waste Site

Proposed Gas Pipeline Pipe Co-mingled Co-mingled Co-mingled Co-mingled Co-mingled Co-mingled Co-mingled Co-mingled Co-mingled Co-mingled Segregated Waste Site

Proposed Gas Pipeline Pipe Co-mingled Co-mingled Co-mingled Co-mingled Co-mingled Co-mingled Co-mingled Co-mingled Co-mingled Co-mingled Source Separated Waste Site

Proposed Gas Pipeline Pipe Co-mingled Co-mingled Co-mingled Co-mingled Co-mingled Co-mingled Co-mingled Co-mingled Co-mingled Co-mingled Commingled Waste Site

Proposed Gas Pipeline Pipe Co-mingled Co-mingled Co-mingled Co-mingled Co-mingled Co-mingled Co-mingled Co-mingled Co-mingled Co-mingled Co-mingled Waste Site

Proposed Gas Pipeline Pipe Co-mingled Co-mingled Co-mingled Co-mingled Co-mingled Co-mingled Co-mingled Co-mingled Co-mingled Co-mingled Co-mingled Recyclable Waste Site

Proposed Gas Pipeline Pipe Co-mingled Co-mingled Co-mingled Co-mingled Co-mingled Co-mingled Co-mingled Co-mingled Co-mingled Co-mingled Co-mingled Non-Recyclable Waste Site

Proposed Gas Pipeline Pipe Co-mingled Co-mingled Co-mingled Co-mingled Co-mingled Co-mingled Co-mingled Co-mingled Co-mingled Co-mingled Co-mingled Mixed Waste Site

Proposed Gas Pipeline Pipe Co-mingled Co-mingled Co-mingled Co-mingled Co-mingled Co-mingled Co-mingled Co-mingled Co-mingled Co-mingled Co-mingled Segregated Waste Site

Proposed Gas Pipeline Pipe Co-mingled Co-mingled Co-mingled Co-mingled Co-mingled Co-mingled Co-mingled Co-mingled Co-mingled Co-mingled Co-mingled Source Separated Waste Site

Proposed Gas Pipeline Pipe Co-mingled Co-mingled Co-mingled Co-mingled Co-mingled Co-mingled Co-mingled Co-mingled Co-mingled Co-mingled Co-mingled Commingled Waste Site

Proposed Gas Pipeline Pipe Co-mingled Co-mingled Co-mingled Co-mingled Co-mingled Co-mingled Co-mingled Co-mingled Co-mingled Co-mingled Co-mingled Co-mingled Waste Site

Proposed Gas Pipeline Pipe Co-mingled Co-mingled Co-mingled Co-mingled Co-mingled Co-mingled Co-mingled Co-mingled Co-mingled Co-mingled Co-mingled Co-mingled Recyclable Waste Site

Proposed Gas Pipeline Pipe Co-mingled Co-mingled Co-mingled Co-mingled Co-mingled Co-mingled Co-mingled Co-mingled Co-mingled Co-mingled Co-mingled Co-mingled Non-Recyclable Waste Site

Proposed Gas Pipeline Pipe Co-mingled Co-mingled Co-mingled Co-mingled Co-mingled Co-mingled Co-mingled Co-mingled Co-mingled Co-mingled Co-mingled Co-mingled Mixed Waste Site

Proposed Gas Pipeline Pipe Co-mingled Co-mingled Co-mingled Co-mingled Co-mingled Co-mingled Co-mingled Co-mingled Co-mingled Co-mingled Co-mingled Co-mingled Segregated Waste Site

Proposed Gas Pipeline Pipe Co-mingled Co-mingled Co-mingled Co-mingled Co-mingled Co-mingled Co-mingled Co-mingled Co-mingled Co-mingled Co-mingled Co-mingled Source Separated Waste Site

Proposed Gas Pipeline Pipe Co-mingled Co-mingled Co-mingled Co-mingled Co-mingled Co-mingled Co-mingled Co-mingled Co-mingled Co-mingled Co-mingled Co-mingled Commingled Waste Site

Proposed Gas Pipeline Pipe Co-mingled Co-mingled Co-mingled Co-mingled Co-mingled Co-mingled Co-mingled Co-mingled Co-mingled Co-mingled Co-mingled Co-mingled Co-mingled Waste Site

Proposed Gas Pipeline Pipe Co-mingled Co-mingled Co-mingled Co-mingled Co-mingled Co-mingled Co-mingled Co-mingled Co-mingled Co-mingled Co-mingled Co-mingled Co-mingled Recyclable Waste Site

Proposed Gas Pipeline Pipe Co-mingled Co-mingled Co-mingled Co-mingled Co-mingled Co-mingled Co-mingled Co-mingled Co-mingled Co-mingled Co-mingled Co-mingled Co-mingled Non-Recyclable Waste Site

Proposed Gas Pipeline Pipe Co-mingled Co-mingled Co-mingled Co-mingled Co-mingled Co-mingled Co-mingled Co-mingled Co-mingled Co-mingled Co-mingled Co-mingled Co-mingled Mixed Waste Site

Proposed Gas Pipeline Pipe Co-mingled Co-mingled Co-mingled Co-mingled Co-mingled Co-mingled Co-mingled Co-mingled Co-mingled Co-mingled Co-mingled Co-mingled Co-mingled Segregated Waste Site

Proposed Gas Pipeline Pipe Co-mingled Co-mingled Co-mingled Co-mingled Co-mingled Co-mingled Co-mingled Co-mingled Co-mingled Co-mingled Co-mingled Co-mingled Co-mingled Source Separated Waste Site

Proposed Gas Pipeline Pipe Co-mingled Co-mingled Co-mingled Co-mingled Co-mingled Co-mingled Co-mingled Co-mingled Co-mingled Co-mingled Co-mingled Co-mingled Co-mingled Commingled Waste Site

Proposed Gas Pipeline Pipe Co-mingled Co-mingled Co-mingled Co-mingled Co-mingled Co-mingled Co-mingled Co-mingled Co-mingled Co-mingled Co-mingled Co-mingled Co-mingled Co-mingled Waste Site

Proposed Gas Pipeline Pipe Co-mingled Co-mingled Co-mingled Co-mingled Co-mingled Co-mingled Co-mingled Co-mingled Co-mingled Co-mingled Co-mingled Co-mingled Co-mingled Co-mingled Recyclable Waste Site

Proposed Gas Pipeline Pipe Co-mingled Co-mingled Co-mingled Co-mingled Co-mingled Co-mingled Co-mingled Co-mingled Co-mingled Co-mingled Co-mingled Co-mingled Co-mingled Co-mingled Non-Recyclable Waste Site

Proposed Gas Pipeline Pipe Co-mingled Co-mingled Co-mingled Co-mingled Co-mingled Co-mingled Co-mingled Co-mingled Co-mingled Co-mingled Co-mingled Co-mingled Co-mingled Co-mingled Mixed Waste Site

Proposed Gas Pipeline Pipe Co-mingled Co-mingled Co-mingled Co-mingled Co-mingled Co-mingled Co-mingled Co-mingled Co-mingled Co-mingled Co-mingled Co-mingled Co-mingled Co-mingled Segregated Waste Site

Proposed Gas Pipeline Pipe Co-mingled Co-mingled Co-mingled Co-mingled Co-mingled Co-mingled Co-mingled Co-mingled Co-mingled Co-mingled Co-mingled Co-mingled Co-mingled Co-mingled Source Separated Waste Site

Proposed Gas Pipeline Pipe Co-mingled Co-mingled Co-mingled Co-mingled Co-mingled Co-mingled Co-mingled Co-mingled Co-mingled Co-mingled Co-mingled Co-mingled Co-mingled Co-mingled Commingled Waste Site

Proposed Gas Pipeline Pipe Co-mingled Co-mingled Co-mingled Co-mingled Co-mingled Co-mingled Co-mingled Co-mingled Co-mingled Co-mingled Co-mingled Co-mingled Co-mingled Co-mingled Co-mingled Waste Site

Proposed Gas Pipeline Pipe Co-mingled Co-mingled Co-mingled Co-mingled Co-mingled Co-mingled Co-mingled Co-mingled Co-mingled Co-mingled Co-mingled Co-mingled Co-mingled Co-mingled Co-mingled Recyclable Waste Site

Proposed Gas Pipeline Pipe Co-mingled Co-mingled Co-mingled Co-mingled Co-mingled Co-mingled Co-mingled Co-mingled Co-mingled Co-mingled Co-mingled Co-mingled Co-mingled Co-mingled Co-mingled Non-Recyclable Waste Site

Proposed Gas Pipeline Pipe Co-mingled Co-mingled Co-mingled Co-mingled Co-mingled Co-mingled Co-mingled Co-mingled Co-mingled Co-mingled Co-mingled Co-mingled Co-mingled Co-mingled Co-mingled Mixed Waste Site

Proposed Gas Pipeline Pipe Co-mingled Co-mingled Co-mingled Co-mingled Co-mingled Co-mingled Co-mingled Co-mingled Co-mingled Co-mingled Co-mingled Co-mingled Co-mingled Co-mingled Co-mingled Segregated Waste Site

Proposed Gas Pipeline Pipe Co-mingled Co-mingled Co-mingled Co-mingled Co-mingled Co-mingled Co-mingled Co-mingled Co-mingled Co-mingled Co-mingled Co-mingled Co-mingled Co-mingled Co-mingled Source Separated Waste Site

Proposed Gas Pipeline Pipe Co-mingled Co-mingled Co-mingled Co-mingled Co-mingled Co-mingled Co-mingled Co-mingled Co-mingled Co-mingled Co-mingled Co-mingled Co-mingled Co-mingled Co-mingled Commingled Waste Site

Proposed Gas Pipeline Pipe Co-mingled Co-mingled Co-mingled Co-mingled Co-mingled Co-mingled Co-mingled Co-mingled Co-mingled Co-mingled Co-mingled Co-mingled Co-mingled Co-mingled Co-mingled Co-mingled Waste Site

Proposed Gas Pipeline Pipe Co-mingled Co-mingled Co-mingled Co-mingled Co-mingled Co-mingled Co-mingled Co-mingled Co-mingled Co-mingled Co-mingled Co-mingled Co-mingled Co-mingled Co-mingled Co-mingled Recyclable Waste Site

Proposed Gas Pipeline Pipe Co-mingled Co-mingled Co-mingled Co-mingled Co-mingled Co-mingled Co-mingled Co-mingled Co-mingled Co-mingled Co-mingled Co-mingled Co-mingled Co-mingled Co-mingled Co-mingled Non-Recyclable Waste Site

Proposed Gas Pipeline Pipe Co-mingled Co-mingled Co-mingled Co-mingled Co-mingled Co-mingled Co-mingled Co-mingled Co-mingled Co-mingled Co-mingled Co-mingled Co-mingled Co-mingled Co-mingled Co-mingled Mixed Waste Site

Proposed Gas Pipeline Pipe Co-mingled Co-mingled Co-mingled Co-mingled Co-mingled Co-mingled Co-mingled Co-mingled Co-mingled Co-mingled Co-mingled Co-mingled Co-mingled Co-mingled Co-mingled Co-mingled Segregated Waste Site

Proposed Gas Pipeline Pipe Co-mingled Co-mingled Co-mingled Co-mingled Co-mingled Co-mingled Co-mingled Co-mingled Co-mingled Co-mingled Co-mingled Co-mingled Co-mingled Co-mingled Co-mingled Co-mingled Source Separated Waste Site

Proposed Gas Pipeline Pipe Co-mingled Co-mingled Co-mingled Co-mingled Co-mingled Co-mingled Co-mingled Co-mingled Co-mingled Co-mingled Co-mingled Co-mingled Co-mingled Co-mingled Co-mingled Co-mingled Commingled Waste Site

Proposed Gas Pipeline Pipe Co-mingled Co-mingled Co-mingled Co-mingled Co-mingled Co-mingled Co-mingled Co-mingled Co-mingled Co-mingled Co-mingled Co-mingled Co-mingled Co-mingled Co-mingled Co-mingled Co-mingled Waste Site

Proposed Gas Pipeline Pipe Co-mingled Co-mingled Co-mingled Co-mingled Co-mingled Co-mingled Co-mingled Co-mingled Co-mingled Co-mingled Co-mingled Co-mingled Co-mingled Co-mingled Co-mingled Co-mingled Co-mingled Recyclable Waste Site

Proposed Gas Pipeline Pipe Co-mingled Co-mingled Co-mingled Co-mingled Co-mingled Co-mingled Co-mingled Co-mingled Co-mingled Co-mingled Co-mingled Co-mingled Co-mingled Co-mingled Co-mingled Co-mingled Co-mingled Non-Recyclable Waste Site

Proposed Gas Pipeline Pipe Co-mingled Co-mingled Co-mingled Co-mingled Co-mingled Co-mingled Co-mingled Co-mingled Co-mingled Co-mingled Co-mingled Co-mingled Co-mingled Co-mingled Co-mingled Co-mingled Co-mingled Mixed Waste Site

Proposed Gas Pipeline Pipe Co-mingled Co-mingled Co-mingled Co-mingled Co-mingled Co-mingled Co-mingled Co-mingled Co-mingled Co-mingled Co-mingled Co-mingled Co-mingled Co-mingled Co-mingled Co-mingled Co-mingled Segregated Waste Site

Proposed Gas Pipeline Pipe Co-mingled Co-mingled Co-mingled Co-mingled Co-mingled Co-mingled Co-mingled Co-mingled Co-mingled Co-mingled Co-mingled Co-mingled Co-mingled Co-mingled Co-mingled Co-mingled Co-mingled Source Separated Waste Site

Proposed Gas Pipeline Pipe Co-mingled Co-mingled Co-mingled Co-mingled Co-mingled Co-mingled Co-mingled Co-mingled Co-mingled Co-mingled Co-mingled Co-mingled Co-mingled Co-mingled Co-mingled Co-mingled Co-mingled Commingled Waste Site

Proposed Gas Pipeline Pipe Co-mingled Co-mingled Co-mingled Co-mingled Co-mingled Co-mingled Co-mingled Co-mingled Co-mingled Co-mingled Co-mingled Co-mingled Co-mingled Co-mingled Co-mingled Co-mingled Co-mingled Co-mingled Waste Site

Proposed Gas Pipeline Pipe Co-mingled Co-mingled Co-mingled Co-mingled Co-mingled Co-mingled Co-mingled Co-mingled Co-mingled Co-mingled Co-mingled Co-mingled Co-mingled Co-mingled Co-mingled Co-mingled Co-mingled Co-mingled Recyclable Waste Site

Proposed Gas Pipeline Pipe Co-mingled Co-mingled Co-mingled Co-mingled Co-mingled Co-mingled Co-mingled Co-mingled Co-mingled Co-mingled Co-mingled Co-mingled Co-mingled Co-mingled Co-mingled Co-mingled Co-mingled Co-mingled Non-Recyclable Waste Site

Proposed Gas Pipeline Pipe Co-mingled Co-mingled Co-mingled Co-mingled Co-mingled Co-mingled Co-mingled Co-mingled Co-mingled Co-mingled Co-mingled Co-mingled Co-mingled Co-mingled Co-mingled Co-mingled Co-mingled Co-mingled Mixed Waste Site

Proposed Gas Pipeline Pipe Co-mingled Co-mingled Co-mingled Co-mingled Co-mingled Co-mingled Co-mingled Co-mingled Co-mingled Co-mingled Co-mingled Co-mingled Co-mingled Co-mingled Co-mingled Co-mingled Co-mingled Co-mingled Segregated Waste Site

Proposed Gas Pipeline Pipe Co-mingled Co-mingled Co-mingled Co-mingled Co-mingled Co-mingled Co-mingled Co-mingled Co-mingled Co-mingled Co-mingled Co-mingled Co-mingled Co-mingled Co-mingled Co-mingled Co-mingled Co-mingled Source Separated Waste Site

Proposed Gas Pipeline Pipe Co-mingled Co-mingled Co-mingled Co-mingled Co-mingled Co-mingled Co-mingled Co-mingled Co-mingled Co-mingled Co-mingled Co-mingled Co-mingled Co-mingled Co-mingled Co-mingled Co-mingled Co-mingled Commingled Waste Site

Proposed Gas Pipeline Pipe Co-mingled Co-mingled Co-mingled Co-mingled Co-mingled Co-mingled Co-mingled Co-mingled Co-mingled Co-mingled Co-mingled Co-mingled Co-mingled Co-mingled Co-mingled Co-mingled Co-mingled Co-mingled Co-mingled Waste Site

Proposed Gas Pipeline Pipe Co-mingled Co-mingled Co-mingled Co-mingled Co-mingled Co-mingled Co-mingled Co-mingled Co-mingled Co-mingled Co-mingled Co-mingled Co-mingled Co-mingled Co-mingled Co-mingled Co-mingled Co-mingled Co-mingled Recyclable Waste Site

Proposed Gas Pipeline Pipe Co-mingled Co-mingled Co-mingled Co-mingled Co-mingled Co-mingled Co-mingled Co-mingled Co-mingled Co-mingled Co-mingled Co-mingled Co-mingled Co-mingled Co-mingled Co-mingled Co-mingled Co-mingled Co-mingled Non-Recyclable Waste Site

Proposed Gas Pipeline Pipe Co-mingled Co-mingled Co-mingled Co-mingled Co-mingled Co-mingled Co-mingled Co-mingled Co-mingled Co-mingled Co-mingled Co-mingled Co-mingled Co-mingled Co-mingled Co-mingled Co-mingled Co-mingled Co-mingled Mixed Waste Site

Proposed Gas Pipeline Pipe Co-mingled Co-mingled Co-mingled Co-mingled Co-mingled Co-mingled Co-mingled Co-mingled Co-mingled Co-mingled Co-mingled Co-mingled Co-mingled Co-mingled Co-mingled Co-mingled Co-mingled Co-mingled Co-mingled Segregated Waste Site

Proposed Gas Pipeline Pipe Co-mingled Co-mingled Co-mingled Co-mingled Co-mingled Co-mingled Co-mingled Co-mingled Co-mingled Co-mingled Co-mingled Co-mingled Co-mingled Co-mingled Co-mingled Co-mingled Co-mingled Co-mingled Co-mingled Source Separated Waste Site

Proposed Gas Pipeline Pipe Co-mingled Co-mingled Co-mingled Co-mingled Co-mingled Co-mingled Co-mingled Co-mingled Co-mingled Co-mingled Co-mingled Co-mingled Co-mingled Co-mingled Co-mingled Co-mingled Co-mingled Co-mingled Co-mingled Commingled Waste Site

Proposed Gas Pipeline Pipe Co-mingled Waste Site

Proposed Gas Pipeline Pipe Co-mingled Recyclable Waste Site

Proposed Gas Pipeline Pipe Co-mingled Non-Recyclable Waste Site

Proposed Gas Pipeline Pipe Co-mingled Mixed Waste Site

Proposed Gas Pipeline Pipe Co-mingled Segregated Waste Site

Proposed Gas Pipeline Pipe Co-mingled Source Separated Waste Site

Proposed Gas Pipeline Pipe Co-mingled Commingled Waste Site

Proposed Gas Pipeline Pipe Co-mingled Waste Site

Proposed Gas Pipeline Pipe Co-mingled Recyclable Waste Site

Proposed Gas Pipeline Pipe Co-mingled Non-Recyclable Waste Site

Proposed Gas Pipeline Pipe Co-mingled Mixed Waste Site

Proposed Gas Pipeline Pipe Co-mingled Segregated Waste Site

Proposed Gas Pipeline Pipe Co-mingled Source Separated Waste Site

Proposed Gas Pipeline Pipe Co-mingled Commingled Waste Site

Proposed Gas Pipeline Pipe Co-mingled Waste Site

Proposed Gas Pipeline Pipe Co-mingled Recyclable Waste Site

Proposed Gas Pipeline Pipe Co-mingled Non-Recyclable Waste Site

Proposed Gas Pipeline Pipe Co-mingled Mixed Waste Site

Proposed Gas Pipeline Pipe Co-mingled Segregated Waste Site

Proposed Gas Pipeline Pipe Co-mingled Source Separated Waste Site

Proposed Gas Pipeline Pipe Co-mingled Co-mingled Co-mingled Co-mingled Co-mingled Co-mingled Co-mingled Co-mingled Co-mingled Co-mingled Co-mingled

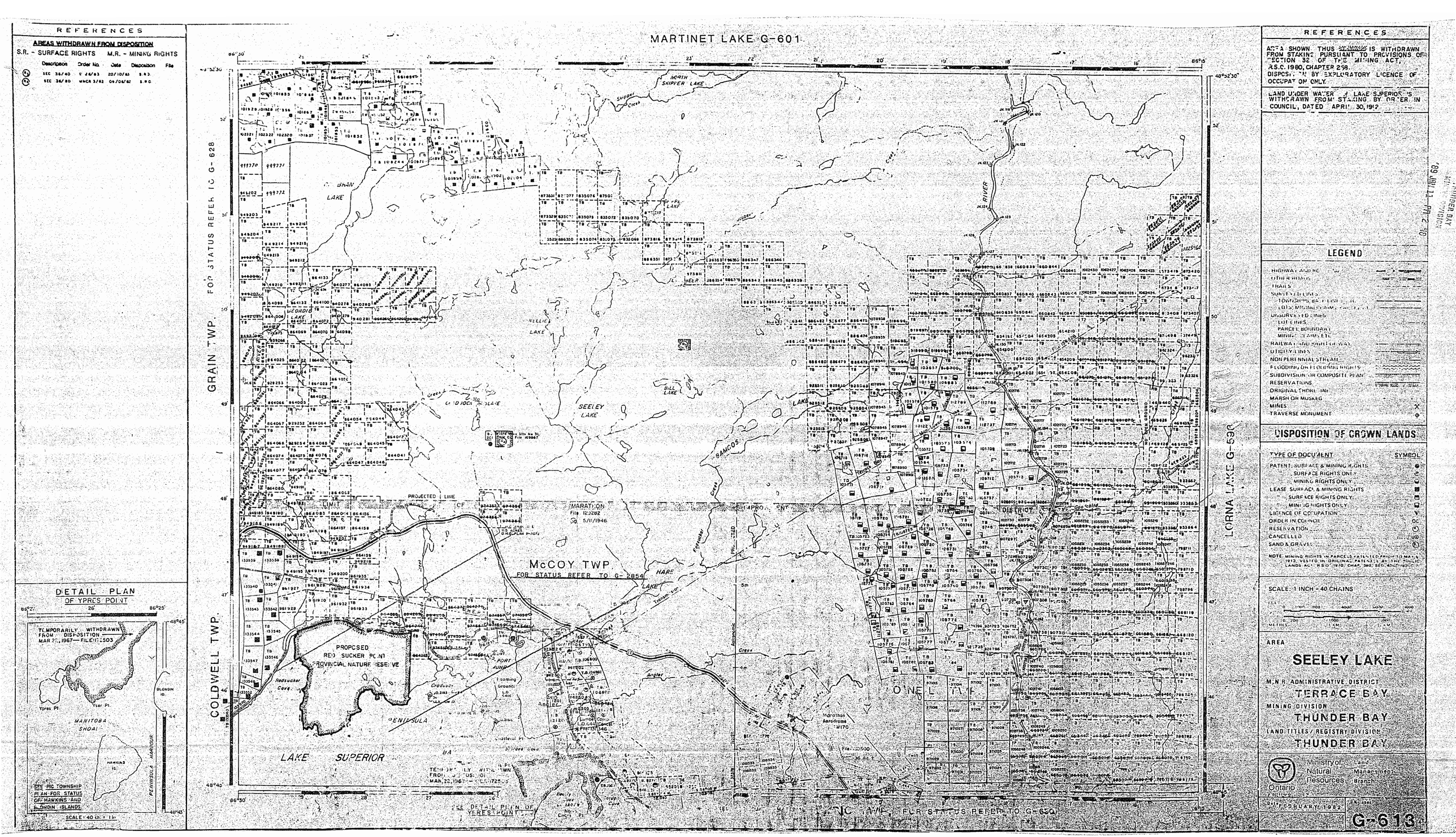

MARTINET LAKE G-601
GRAIN TWP.
FOR STATUS REFER TO G-628
COLDWELL TWP.
McCOY TWP
FOR STATUS REFER TO G-2854
LORNA LAKE G-598
LAKE SUPERIOR
PROPOSED RED SUCKER POINT PROVINCIAL NATURE RESERVE
SEELEY LAKE
NORTH SKIPPER LAKE
MARATHON
DISTRICT
SEE DETAIL PLAN OF YPRES POINT
REFERENCES
AREAS WITHDRAWN FROM DISPOSITION
S.R. - SURFACE RIGHTS M.R. - MINING RIGHTS
Description Order No. Date Disposition File
DETAIL PLAN OF YPRES POINT
TEMPORARILY WITHDRAWN FROM DISPOSITION MAR 22, 1967 — FILE 1725503
MANITOBA SHOAL
PENINSULA HARBOUR
SEE PIC TOWNSHIP PLAN FOR STATUS OF HAWKINS AND BLONDIN ISLANDS
SCALE 1:40 chs = 1 in
REFERENCES
AREA SHOWN THUS IS WITHDRAWN FROM STAKING PURSUANT TO PROVISIONS OF SECTION 32 OF THE MINING ACT, R.S.O. 1980, CHAPTER 258.
DISPOSITION BY EXPLORATORY LICENCE OF OCCUPATION ONLY.
LAND UNDER WATER OF LAKE SUPERIOR IS WITHDRAWN FROM STAKING BY ORDER IN COUNCIL, DATED APRIL 30, 1912
LEGEND
HIGHWAY AND RAILWAY
OTHER ROADS
TRAILS
SURVEYED LINES
TOWNSHIPS, BASE LINES, ETC.
LOTS, MINING CLAIMS, ETC.
UNSURVEYED LINES
LOT LINES
PARCEL BOUNDARY
MINING CLAIMS, ETC.
RAILWAY AND RIGHT OF WAY
UTILITY LINES
NON PERENNIAL STREAM
FLOODING OR FLOODING RIGHTS
SUBDIVISION OR COMPOSITE PLAN
RESERVATIONS
ORIGINAL SHORELINE
MARSH OR MUSKEG
MINES
TRAVERSE MONUMENT
DISPOSITION OF CROWN LANDS
TYPE OF DOCUMENT SYMBOL
PATENT, SURFACE & MINING RIGHTS
SURFACE RIGHTS ONLY
MINING RIGHTS ONLY
LEASE SURFACE & MINING RIGHTS
SURFACE RIGHTS ONLY
MINING RIGHTS ONLY
LICENCE OF OCCUPATION
ORDER IN COUNCIL
RESERVATION
CANCELLED
SAND & GRAVEL
NOTE: MINING RIGHTS IN PARCELS PATENTED PRIOR TO MAY 6, 1913, VESTED IN ORIGINAL PATENTEE BY THE PUBLIC LANDS ACT, R.S.O. 1970, CHAP. 380, SEC. 45
SCALE: 1 INCH = 40 CHAINS
AREA
SEELEY LAKE
M.N.R. ADMINISTRATIVE DISTRICT
TERRACE BAY
MINING DIVISION
THUNDER BAY
LAND TITLES / REGISTRY DIVISION
THUNDER BAY
Ministry of Natural Resources
Land Management Branch
Ontario
FEBRUARY 1982
G-613

MARTINET LAKE G-601

REFERENCES

AREAS WITHDRAWN FROM DISPOSITION

SR SURFACE RIGHTS MR MINING RIGHTS

DESCRIPTION	ORDER #	DATE	DISPOSITION	FILE
R1 SEC 36/80	W36/83	20/5/83	SRO	
R4 SEC 36/80	A3/84	29/06/87	SRO	
R1	W-4370		NO STAKING ALLOWED	
R2 SEC 33/80	W72/92	92/04/27	SRO	

DETAIL PLAN OF YPRES POINT

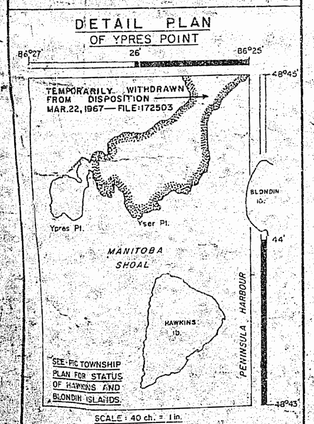

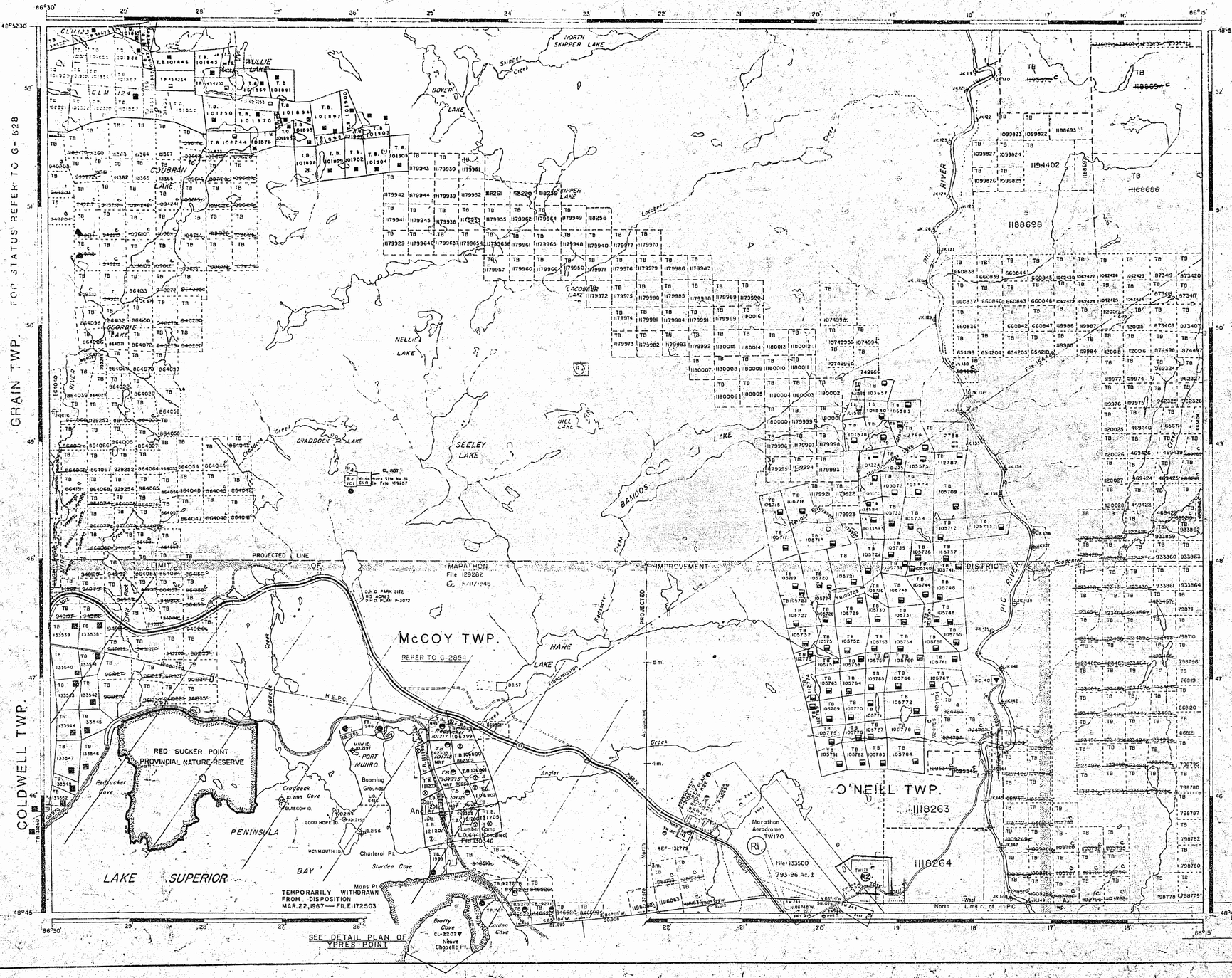
GRAIN TWP.
FOR STATUS REFER TO G-628
COLDWELL TWP.
McCOY TWP.
REFER TO G-2854
O'NEILL TWP.
LAKE SUPERIOR
BAY
PENINSULA
RED SUCKER POINT PROVINCIAL NATURE RESERVE
PROJECTED LINE OF IMPROVEMENT
LIMIT OF MARATHON DISTRICT
MARATHON File 129282 Co. 5/11/1946
TEMPORARILY WITHDRAWN FROM DISPOSITION MAR.22, 1967 — FILE: 172503
SEE DETAIL PLAN OF YPRES POINT
Marathon Aerodrome TWP70
File 133500
793-96 Ac. ±
1188263
1188264
1194402
1188698
1188694
1188696
1196063
SEELEY LAKE
HELLIER LAKE
HILL LAKE
JACOBSON LAKE
BOYER LAKE
WILLIE LAKE
COUBRAN LAKE
GSORDIE LAKE
CHADDOCK LAKE
NORTH SKIPPER LAKE
SKIPPER LAKE
HARE LAKE
BANGOS Creek
P.I.C. RIVER
Goodchild
Peducker Cove
Croddock Cove
Sturdee Cove
Angler Point
Mans Pt.
Beatty Cove
Loran Cove
Nieuve Chapelle Pt.
PORT MUNRO
Booming Grounds
Lumber Loading (Cancelled) File: 130146
Marathon Water Supply
Reserve 11777 105799
105900
105901
105902
105903
105904
105905
105906
105907
105908
105909
105910
105911
105912
105913
105914
105915
105916
105917
105918
105919
105920
105921
105922
105923
105924
105925
105926
105927
105928
105929
105930
105931
105932
105933
105934
105935
105936
105937
105938
105939

MARTINET LAKE G-601

REFERENCES

AREAS WITHDRAWN FROM DISPOSITION

S.R.–SURFACE RIGHTS M.R.–MINING RIGHTS

DESCRIPTION	ORDER #	DATE	DISPOSITION	FILE
R1	W-43/81		NO STAKING ALLOWED	
R2	SEC. 35/90	W22/92	92/04/27	S.R.O.
R3	SEC. 36/80	W28/83	20/10/83	S.R.O.
~~R4~~	~~SEC. 36/80~~	~~W3/82~~	~~09/06/82~~	~~S.R.O.~~

~~REOPENED ORDER NO.O-TB-7/86 WITHDRAWN~~

~~R5 SURFACE AND MINING RIGHTS WITHDRAWN FROM STAKING WHILE APPLICATION FOR RELIEF FROM FORFEITURE IS BEING CONSIDERED W-TB-83/90 WITHDRAWN NOV. 01/90~~
~~- 5 per claim 965004-~~

REOPENED M&S. O-TB-35/96 NWR.
Dated 96/Dec/03. Previously withdrawn under W-TB-83/95.
Relief from forfeiture granted.

R6 - PENDING PROCEEDING

FOR STATUS REFER TO G-628

GRAIN TWP.

COLDWELL TWP.

McCOY TWP.
REFER TO G-2854.

O'NEILL TWP.

LORNA LAKE G-538

1209666 1209682 1209683 1209669 1209684 1184283 1184297

1202195 1205115. 1206869 1205198 1205197 1207871 1208590 1216508

1216535 1216534 1216536 1216537 1216539 1216538 1216677 1216676 1216679 1216529 1216530

1151040 1151042 1210337

COUBRAN LAKE
WILLIE LAKE
NORTH SKIPPER LAKE
SKIPPER LAKE
BOYER LAKE
LACOSEER LAKE
GEORGIE LAKE
NELLIE LAKE
SEELEY LAKE
BILL LAKE
BAMOOS LAKE
CRADDOCK LAKE
HARE LAKE
RED SUCKER POINT PROVINCIAL NATURE RESERVE
PENINSULA
LAKE SUPERIOR
BAY
PORT MUNRO
Booming Grounds
Lumber Camp L.D.6446 (Cancelled) File 150346
Marathon Aerodrome TW170 File 133500 793-96 Ac. ±
Beatty Cove CL-2202
Nieuwe Chapelle Pt.
Corden Cove
Sturdee Cove
Charlerol Pt.
Mons Pt.
Goodchild Creek
Skipper Creek
Locobeer Creek
Redsucker Cove
Croddock Cove
Angler Creek
Wilson Creek
Little Rock Creek
Crooked Creek
Pic River
Pic River Road
Trans Canada Highway
C.P.R.
H.E.P.C. Transmission Line
Proposed Hydro Line
Redsucker Lake Road
Marathon Airport Road
Marathon Pic Road
Pic River Indian Reserve No. 51
Micro Wave Site No. 31 CNR Co. File 169937
R.N.G. PARK SITE 15.5 ACRES D.N.D. PLAN P-3072
Withdrawn from Disposition File 150309 Nov. 25, 1980
Withdrawn from Disposition File 150309 Nov. 25, 1980
Withdrawn from Disposition File 150309 Nov. 25, 1980

MARTINET LAKE G-601

REFERENCES

AREAS WITHDRAWN FROM DISPOSITION

S.R.–SURFACE RIGHTS M.R.–MINING RIGHTS

DESCRIPTION	ORDER #	DATE	DISPOSITION	FILE
R1	W-43/81		NO STAKING ALLOWED	
R2	SEC. 35/90 W22/82	92/04/27	S.R.O.	
R3	SEC. 36/80 W28/83	20/10/83	S.R.O.	
~~R4~~	~~SEC. 36/80 W3/82~~	~~09/06/82~~	~~S.R.O.~~	
	REOPENED ORDER NO.O-TB-7/DG NWR96FEB20			
~~R5~~	~~SURFACE AND MINING RIGHTS WITHDRAWN FROM STAKING WHILE AN APPLICATION FOR RELIEF FROM FORFEITURE IS BEING CONSIDERED. W-TB-83/95 NWR NOV 01/33~~			
	~~(Per Form 66360A).~~			
	REOPENED NBS. O-TB-35/96 NWR. Dated 96/Dec/03. Previously withdrawn under W-TB-83/95. Relief from forfeiture granted.			
R6	PENDING PROCEEDING			

DETAIL PLAN OF YPRES POINT

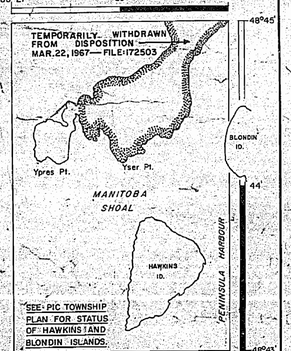

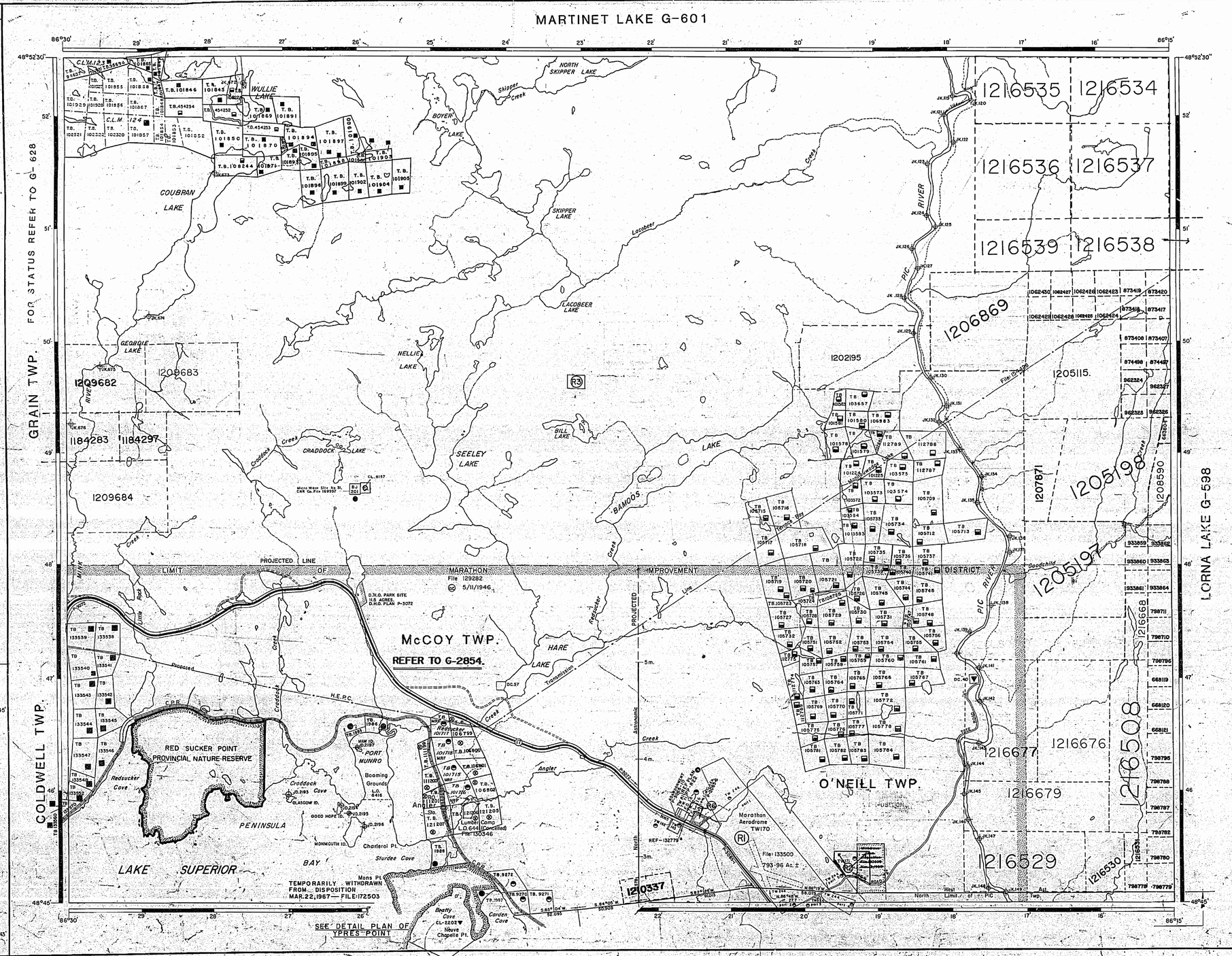
86°30'
86°15'
48°52'30"
48°45'
GRAIN TWP.
FOR STATUS REFER TO G-628
COLDWELL TWP.
McCOY TWP.
REFER TO G-2854.
O'NEILL TWP.
LORNA LAKE G-598
PROJECTED LINE OF LIMIT OF IMPROVEMENT DISTRICT
MARATHON File 129282 5/11/1946
O.N.R. PARK SITE 115 ACRES O.R.D. PLAN P-3072
WULLIE LAKE
NORTH SKIPPER LAKE
BOYER LAKE
COUBRAN LAKE
SKIPPER LAKE
LACOBEER LAKE
NELLIE LAKE
GEORGIE LAKE
SEELEY LAKE
BILL LAKE
CRADDOCK LAKE
BAMOOS LAKE
HARE LAKE
RED SUCKER POINT PROVINCIAL NATURE RESERVE
PENINSULA
LAKE SUPERIOR
BAY
PORT MUNRO
Booming Grounds
L.O. 6416
Lumber Camp
L.O. 644 (Cancelled)
File 130346
Marathon Aerodrome TW170
File: 133500
793-96 Ac. ±
REF-132779
Micro Wave Site No. 31 CNR Co. File 169937
TEMPORARILY WITHDRAWN FROM DISPOSITION — MAR.22, 1967 — FILE: 172503
SEE DETAIL PLAN OF YPRES POINT
1209682
1209683
1209684
1184283
1184297
1202195
1205115.
1205198
1205197
1207871
1206590
1206869
1216535
1216534
1216536
1216537
1216539
1216538
1216677
1216676
1216679
1216529
1216530
1216668
1216508
1220337
Proposed C.P.R.
H.E.P.C. Transmission Line
PIC RIVER
Goodchild Creek
Craddock Creek
Redsucker Cove
Craddock Cove
Sturdee Cove
Mons Pl.
Beatty Cove
Garden Cove
Nieve Chapelle Pl.
Charleroi Pl.
Good Hope Id.
Monmouth Id.
Glasgow Id.
Fire 1974-08
Fire 1974-09
Fire 1974-10
Fire 1974-11
Fire 1974-12
Fire 1974-13
Fire 1974-14
Fire 1974-15
Fire 1974-16
Fire 1974-17
Fire 1974-18
Fire 1974-19
Fire 1974-20
Fire 1974-21
Fire 1974-22
Fire 1974-23
Fire 1974-24
Fire 1974-25
Fire 1974-26
Fire 1974-27
Fire

1861

Martinet Lake Area (M-2488)

86°30' 86°15' 48°52'30"

Twp. 79 (M-1923)

Twp. 78 (M-1921)

Lorna Lake Area (M-2487)

Martinet Lake · Wollie Lake · Skipper Lake · North Skipper Lake · Skipper Cr. · Beaver Lake · Locobeer Lake · Locobeer Cr. · Wollie L. · Wollie Cr. · Geordie Lake · Geordie · Croddock Lake · Croddock Cr. · Croddock Cove · GLASGOW L. · GOOD HOPE I. · MONMOUTH I. · Pentsulo Bay · Rasbecker Cove · Chorleroy Pt. · Sturdee Cove · Mons Pt. · Neuve Chapelle Pt. · LAKE SUPERIOR · Angler · Angler Cr. · Angler Lake · Angler Cove · Pentsulo Lake · Pentsulo Cr. · Pentsulo Lake Cr. · Pentsulo Lake Dr. · Pentsulo Lake Rd. · Pentsulo Lake Trail · Pentsulo Lake Trail Cr. · Pentsulo Lake Trail Cr. Rd. · Pentsulo Lake Trail Cr. Rd. Cr. · Pentsulo Lake Trail Cr. Rd. Cr. Rd. · Pentsulo Lake Trail Cr. Rd. Cr. Rd. Cr. · Pentsulo Lake Trail Cr. Rd. Cr. Rd. Cr. Rd. · Pentsulo Lake Trail Cr. Rd. Cr. Rd. Cr. Rd. Cr. · Pentsulo Lake Trail Cr. Rd. Cr. Rd. Cr. Rd. Cr. Rd. · Pentsulo Lake Trail Cr. Rd. Cr. Rd. Cr. Rd. Cr. Rd. Cr. · Pentsulo Lake Trail Cr. Rd. Cr. Rd. Cr. Rd. Cr. Rd. Cr. Rd. · Pentsulo Lake Trail Cr. Rd. Cr. Rd. Cr. Rd. Cr. Rd. Cr. Rd. Cr. · Pentsulo Lake Trail Cr. Rd. Cr. Rd. Cr. Rd. Cr. Rd. Cr. Rd. Cr. Rd. · Pentsulo Lake Trail Cr. Rd. Cr. Rd. Cr. Rd. Cr. Rd. Cr. Rd. Cr. Rd. Cr. · Pentsulo Lake Trail Cr. Rd. Cr. Rd. Cr. Rd. Cr. Rd. Cr. Rd. Cr. Rd. Cr. Rd. · Pentsulo Lake Trail Cr. Rd. Cr. Rd. Cr. Rd. Cr. Rd. Cr. Rd. Cr. Rd. Cr. Rd. Cr. · Pentsulo Lake Trail Cr. Rd. Cr. Rd. Cr. Rd. Cr. Rd. Cr. Rd. Cr. Rd. Cr. Rd. Cr. Rd. · Pentsulo Lake Trail Cr. Rd. Cr. Rd. Cr. Rd. Cr. Rd. Cr. Rd. Cr. Rd. Cr. Rd. Cr. Rd. Cr. · Pentsulo Lake Trail Cr. Rd. Cr. Rd. Cr. Rd. Cr. Rd. Cr. Rd. Cr. Rd. Cr. Rd. Cr. Rd. Cr. Rd. · Pentsulo Lake Trail Cr. Rd. Cr. Rd. Cr. Rd. Cr. Rd. Cr. Rd. Cr. Rd. Cr. Rd. Cr. Rd. Cr. Rd. Cr. · Pentsulo Lake Trail Cr. Rd. Cr. Rd. Cr. Rd. Cr. Rd. Cr. Rd. Cr. Rd. Cr. Rd. Cr. Rd. Cr. Rd. Cr. Rd. · Pentsulo Lake Trail Cr. Rd. Cr. Rd. Cr. Rd. Cr. Rd. Cr. Rd. Cr. Rd. Cr. Rd. Cr. Rd. Cr. Rd. Cr. Rd. Cr. · Pentsulo Lake Trail Cr. Rd. Cr. Rd. Cr. Rd. Cr. Rd. Cr. Rd. Cr. Rd. Cr. Rd. Cr. Rd. Cr. Rd. Cr. Rd. Cr. Rd. · Pentsulo Lake Trail Cr. Rd. Cr. Rd. Cr. Rd. Cr. Rd. Cr. Rd. Cr. Rd. Cr. Rd. Cr. Rd. Cr. Rd. Cr. Rd. Cr. Rd. Cr. · Pentsulo Lake Trail Cr. Rd. Cr. Rd. Cr. Rd. Cr. Rd. Cr. Rd. Cr. Rd. Cr. Rd. Cr. Rd. Cr. Rd. Cr. Rd. Cr. Rd. Cr. Rd. · Pentsulo Lake Trail Cr. Rd. Cr. Rd. Cr. Rd. Cr. Rd. Cr. Rd. Cr. Rd. Cr. Rd. Cr. Rd. Cr. Rd. Cr. Rd. Cr. Rd. Cr. Rd. Cr. · Pentsulo Lake Trail Cr. Rd. Cr. Rd. Cr. Rd. Cr. Rd. Cr. Rd. Cr. Rd. Cr. Rd. Cr. Rd. Cr. Rd. Cr. Rd. Cr. Rd. Cr. Rd. Cr. Rd. · Pentsulo Lake Trail Cr. Rd. Cr. Rd. Cr. Rd. Cr. Rd. Cr. Rd. Cr. Rd. Cr. Rd. Cr. Rd. Cr. Rd. Cr. Rd. Cr. Rd. Cr. Rd. Cr. Rd. Cr. · Pentsulo Lake Trail Cr. Rd. Cr. Rd. Cr. Rd. Cr. Rd. Cr. Rd. Cr. Rd. Cr. Rd. Cr. Rd. Cr. Rd. Cr. Rd. Cr. Rd. Cr. Rd. Cr. Rd. Cr. Rd. · Pentsulo Lake Trail Cr. Rd. Cr. Rd. Cr. Rd. Cr. Rd. Cr. Rd. Cr. Rd. Cr. Rd. Cr. Rd. Cr. Rd. Cr. Rd. Cr. Rd. Cr. Rd. Cr. Rd. Cr. Rd. Cr. · Pentsulo Lake Trail Cr. Rd. Cr. Rd. Cr. Rd. Cr. Rd. Cr. Rd. Cr. Rd. Cr. Rd. Cr. Rd. Cr. Rd. Cr. Rd. Cr. Rd. Cr. Rd. Cr. Rd. Cr. Rd. Cr. Rd. · Pentsulo Lake Trail Cr. Rd. Cr. Rd. Cr. Rd. Cr. Rd. Cr. Rd. Cr. Rd. Cr. Rd. Cr. Rd. Cr. Rd. Cr. Rd. Cr. Rd. Cr. Rd. Cr. Rd. Cr. Rd. Cr. Rd. Cr. · Pentsulo Lake Trail Cr. Rd. Cr. Rd. Cr. Rd. Cr. Rd. Cr. Rd. Cr. Rd. Cr. Rd. Cr. Rd. Cr. Rd. Cr. Rd. Cr. Rd. Cr. Rd. Cr. Rd. Cr. Rd. Cr. Rd. Cr. Rd. · Pentsulo Lake Trail Cr. Rd. Cr. Rd. Cr. Rd. Cr. Rd. Cr. Rd. Cr. Rd. Cr. Rd. Cr. Rd. Cr. Rd. Cr. Rd. Cr. Rd. Cr. Rd. Cr. Rd. Cr. Rd. Cr. Rd. Cr. Rd. Cr. · Pentsulo Lake Trail Cr. Rd. Cr. Rd. Cr. Rd. Cr. Rd. Cr. Rd. Cr. Rd. Cr. Rd. Cr. Rd. Cr. Rd. Cr. Rd. Cr. Rd. Cr. Rd. Cr. Rd. Cr. Rd. Cr. Rd. Cr. Rd. Cr. Rd. · Pentsulo Lake Trail Cr. Rd. Cr. Rd. Cr. Rd. Cr. Rd. Cr. Rd. Cr. Rd. Cr. Rd. Cr. Rd. Cr. Rd. Cr. Rd. Cr. Rd. Cr. Rd. Cr. Rd. Cr. Rd. Cr. Rd. Cr. Rd. Cr. Rd. Cr. · Pentsulo Lake Trail Cr. Rd. Cr. Rd. Cr. Rd. Cr. Rd. Cr. Rd. Cr. Rd. Cr. Rd. Cr. Rd. Cr. Rd. Cr. Rd. Cr. Rd. Cr. Rd. Cr. Rd. Cr. Rd. Cr. Rd. Cr. Rd. Cr. Rd. Cr. Rd. · Pentsulo Lake Trail Cr. Rd. Cr. Rd. Cr. Rd. Cr. Rd. Cr. Rd. Cr. Rd. Cr. Rd. Cr. Rd. Cr. Rd. Cr. Rd. Cr. Rd. Cr. Rd. Cr. Rd. Cr. Rd. Cr. Rd. Cr. Rd. Cr. Rd. Cr. Rd. Cr. · Pentsulo Lake Trail Cr. Rd. Cr. Rd. Cr. Rd. Cr. Rd. Cr. Rd. Cr. Rd. Cr. Rd. Cr. Rd. Cr. Rd. Cr. Rd. Cr. Rd. Cr. Rd. Cr. Rd. Cr. Rd. Cr. Rd. Cr. Rd. Cr. Rd. Cr. Rd. Cr. Rd

MARTINET LAKE G-601

REFERENCE

AREAS WITHDRAWN FROM DISPOSITION

S.R. - SURFACE RIGHTS M.R. - MINING RIGHTS

	Description	Order No.	Date	Disposition	File
(S)	SSC 36710	24/83	[illegible] 782	S.R.C.	
(M)	SSC 36780	WDRT 3783	D 706 82	S.R.C.	

GRAIN TWP. FOR STATUS REFER TO G-628

COLDWELL TWP.

McCOY TWP. FOR STATUS REFER TO G-2854

LORNA LAKE G-638

FOR STATUS REFER TO G-630

LAKE SUPERIOR

PROPOSED RED SUCKER POINT PROVINCIAL NATURE RESERVE

Redsucker Cove

SEELEY LAKE

SAMCAS CREEK

PIC RIVER

NORTH SKIDDER LAKE

HARE LAKE

TEMPORARILY WITHDRAWN FROM DISPOSITION MAR 21, 1967 — FILE NO. 503

DETAIL PLAN OF YRES POINT

Yres Pt

MANITOBA SHOAL

PENINSULA RESERVE

SCALE: 40 CHAINS TO 1 INCH

SPECIFIC TOWNSHIP PLAN FOR STATUS OF HAWKINS AND GOODHUE ISLANDS.

REFERENCES

AREA SHOWN THUS [illegible] IS WITHDRAWN FROM STAKING PURSUANT TO PROVISIONS OF SECTION 32 OF THE MINING ACT, R.S.O. 1980, CHAPTER 268.

DISPOSITION IS BY EXPLORATORY LICENCE OF OCCUPATION ONLY.

LAND UNDER WATER IN LAKE SUPERIOR IS WITHDRAWN FROM STAKING BY ORDER IN COUNCIL, DATED APRIL 30, 1912

LEGEND

- RAILWAY LINE
- OTHER ROADS
- TRAILS
- SURVEYED LINES
  - TOWNSHIP, BOUNDARY
  - OTHER
- UNSURVEYED LINES
  - LOT LINES
  - PARCEL BOUNDARY
  - MINING CLAIM ETC.
- RAILWAY STATION
- OTHER LINES
- NON PERENNIAL STREAM
- FLOODING OR FLOODING RIGHTS
- SUBDIVISION OR COMPOSITE PLAN
- RESERVATIONS
- ORIGINAL SHORE LINE
- MARSH OR MUSKEG
- MINES
- TRAVERSE MONUMENT

DISPOSITION OF CROWN LANDS

TYPE OF DOCUMENT	SYMBOL
PATENT, SURFACE & MINING RIGHTS	
" SURFACE RIGHTS ONLY	
" MINING RIGHTS ONLY	
LEASE SURFACE & MINING RIGHTS	
" SURFACE RIGHTS ONLY	
" MINING RIGHTS ONLY	
LICENCE OF OCCUPATION	
ORDER IN COUNCIL	
RESERVATION	
CANCELLED	
SAND & GRAVEL	

NOTE: MINING RIGHTS & PARCELS PATENTED PRIOR TO MAY 1ST, 1913 ARE HELD IN FEE SIMPLE. PATENTS IN THE PUBLIC LANDS ACT, R.S.O. 1970 CHAP. 380 SEC. 81(1) & (2).

SCALE: 1 INCH = 40 CHAINS

AREA

SEELEY LAKE

M.N.R. ADMINISTRATIVE DISTRICT

TERRACE BAY

MINING DIVISION

THUNDER BAY

LAND TITLES / REGISTRY DIVISION

THUNDER BAY

Ministry of Natural Resources — Land Management Branch — Ontario

DATE: FEBRUARY 1982

OUT OF SERVICE NOV.9/89.

G-612

MARTINET LAKE G-601

GRAIN TWP. FOR STATUS REFER TO G-626

COLDWELL TWP.

McCOY TWP. FOR STATUS REFER TO G-2864

O'NEIL TWP.

LORNA LAKE G-598

PROPOSED RED SUCKER POINT PROVINCIAL NATURE RESERVE

LAKE SUPERIOR

MARATHON Fee 102282 Feb 5/1946

PROJECTED LIMIT OF TOWNSITE

Marathon Aerodrome W17C

Elev. 1176

File 2500 705.36 Ac. ±

Redsucker Cove

Peninsula

Angler Creek

Angler Lake

Seeley Lake

Bill Lake

Hare Lake

Gamgos Creek

North Skipden Lake

Skipden Lake

Lorna Lake

Pic River

Pic River Indian Reserve No. 51

Pic River 51A

Pic River 51B

Pic River 51C

Pic River 51D

Pic River 51E

Pic River 51F

Pic River 51G

Pic River 51H

Pic River 51J

Pic River 51K

Pic River 51L

Pic River 51M

Pic River 51N

Pic River 51P

Pic River 51Q

Pic River 51R

Pic River 51S

Pic River 51T

Pic River 51U

Pic River 51V

Pic River 51W

Pic River 51X

Pic River 51Y

Pic River 51Z

Pic River 52

Pic River 52A

Pic River 52B

Pic River 52C

Pic River 52D

Pic River 52E

Pic River 52F

Pic River 52G

Pic River 52H

Pic River 52J

Pic River 52K

Pic River 52L

Pic River 52M

Pic River 52N

Pic River 52P

Pic River 52Q

Pic River 52R

Pic River 52S

Pic River 52T

Pic River 52U

Pic River 52V

Pic River 52W

Pic River 52X

Pic River 52Y

Pic River 52Z

Pic River 53

Pic River 53A

Pic River 53B

Pic River 53C

Pic River 53D

Pic River 53E

Pic River 53F

Pic River 53G

Pic River 53H

Pic River 53J

Pic River 53K

Pic River 53L

Pic River 53M

Pic River 53N

Pic River 53P

Pic River 53Q

Pic River 53R

Pic River 53S

Pic River 53T

Pic River 53U

Pic River 53V

Pic River 53W

Pic River 53X

Pic River 53Y

Pic River 53Z

Pic River 54

Pic River 54A

Pic River 54B

Pic River 54C

Pic River 54D

Pic River 54E

Pic River 54F

Pic River 54G

Pic River 54H

Pic River 54J

Pic River 54K

Pic River 54L

Pic River 54M

Pic River 54N

Pic River 54P

Pic River 54Q

Pic River 54R

Pic River 54S

Pic River 54T

Pic River 54U

Pic River 54V

Pic River 54W

Pic River 54X

Pic River 54Y

Pic River 54Z

Pic River 55

Pic River 55A

Pic River 55B

Pic River 55C

Pic River 55D

Pic River 55E

Pic River 55F

Pic River 55G

Pic River 55H

Pic River 55J

Pic River 55K

Pic River 55L

Pic River 55M

Pic River 55N

Pic River 55P

Pic River 55Q

Pic River 55R

Pic River 55S

Pic River 55T

Pic River 55U

Pic River 55V

Pic River 55W

Pic River 55X

Pic River 55Y

Pic River 55Z

Pic River 56

Pic River 56A

Pic River 56B

Pic River 56C

Pic River 56D

Pic River 56E

Pic River 56F

Pic River 56G

Pic River 56H

Pic River 56J

Pic River 56K

Pic River 56L

Pic River 56M

Pic River 56N

Pic River 56P

Pic River 56Q

Pic River 56R

Pic River 56S

Pic River 56T

Pic River 56U

Pic River 56V

Pic River 56W

Pic River 56X

Pic River 56Y

Pic River 56Z

Pic River 57

Pic River 57A

Pic River 57B

Pic River 57C

Pic River 57D

Pic River 57E

Pic River 57F

Pic River 57G

Pic River 57H

Pic River 57J

Pic River 57K

Pic River 57L

Pic River 57M

Pic River 57N

Pic River 57P

Pic River 57Q

Pic River 57R

Pic River 57S

Pic River 57T

Pic River 57U

Pic River 57V

Pic River 57W

Pic River 57X

Pic River 57Y

Pic River 57Z

Pic River 58

Pic River 58A

Pic River 58B

Pic River 58C

Pic River 58D

Pic River 58E

Pic River 58F

Pic River 58G

Pic River 58H

Pic River 58J

Pic River 58K

Pic River 58L

Pic River 58M

Pic River 58N

Pic River 58P

Pic River 58Q

Pic River 58R

Pic River 58S

Pic River 58T

Pic River 58U

Pic River 58V

Pic River 58W

Pic River 58X

Pic River 58Y

Pic River 58Z

Pic River 59

Pic River 59A

Pic River 59B

Pic River 59C

Pic River 59D

Pic River 59E

Pic River 59F

Pic River 59G

Pic River 59H

Pic River 59J

Pic River 59K

Pic River 59L

Pic River 59M

Pic River 59N

Pic River 59P

Pic River 59Q

Pic River 59R

Pic River 59S

Pic River 59T

Pic River 59U

Pic River 59V

Pic River 59W

Pic River 59X

Pic River 59Y

Pic River 59Z

Pic River 60

Pic River 60A

Pic River 60B

Pic River 60C

Pic River 60D

Pic River 60E

Pic River 60F

Pic River 60G

Pic River 60H

Pic River 60J

Pic River 60K

Pic River 60L

Pic River 60M

Pic River 60N

Pic River 60P

Pic River 60Q

Pic River 60R

Pic River 60S

Pic River 60T

Pic River 60U

Pic River 60V

Pic River 60W

Pic River 60X

Pic River 60Y

Pic River 60Z

Pic River 61

Pic River 61A

Pic River 61B

Pic River 61C

Pic River 61D

Pic River 61E

Pic River 61F

Pic River 61G

Pic River 61H

Pic River 61J

Pic River 61K

Pic River 61L

Pic River 61M

Pic River 61N

Pic River 61P

Pic River 61Q

Pic River 61R

Pic River 61S

Pic River 61T

Pic River 61U

Pic River 61V

Pic River 61W

Pic River 61X

Pic River 61Y

Pic River 61Z

Pic River 62

Pic River 62A

Pic River 62B

Pic River 62C

Pic River 62D

Pic River 62E

Pic River 62F

Pic River 62G

Pic River 62H

Pic River 62J

Pic River 62K

Pic River 62L

Pic River 62M

Pic River 62N

Pic River 62P

Pic River 62Q

Pic River 62R

Pic River 62S

Pic River 62T

Pic River 62U

Pic River 62V

Pic River 62W

Pic River 62X

Pic River 62Y

Pic River 62Z

Pic River 63

Pic River 63A

Pic River 63B

Pic River 63C

Pic River 63D

Pic River 63E

Pic River 63F

Pic River 63G

Pic River 63H

Pic River 63J

Pic River 63K

Pic River 63L

Pic River 63M

Pic River 63N

Pic River 63P

Pic River 63Q

Pic River 63R

Pic River 63S

Pic River 63T

Pic River 63U

Pic River 63V

Pic River 63W

Pic River 63X

Pic River 63Y

Pic River 63Z

Pic River 64

Pic River 64A

Pic River 64B

Pic River 64C

Pic River 64D

Pic River 64E

Pic River 64F

Pic River 64G

Pic River 64H

Pic River 64J

Pic River 64K

Pic River 64L

Pic River 64M

Pic River 64N

Pic River 64P

Pic River 64Q

Pic River 64R

Pic River 64S

Pic River 64T

Pic River 64U

Pic River 64V

Pic River 64W

Pic River 64X

Pic River 64Y

Pic River 64Z

Pic River 65

Pic River 65A

Pic River 65B

Pic River 65C

Pic River 65D

Pic River 65E

Pic River 65F

Pic River 65G

Pic River 65H

Pic River 65J

Pic River 65K

Pic River 65L

Pic River 65M

Pic River 65N

Pic River 65P

Pic River 65Q

Pic River 65R

Pic River 65S

Pic River 65T

Pic River 65U

Pic River 65V

Pic River 65W

Pic River 65X

Pic River 65Y

Pic River 65Z

Pic River 66

Pic River 66A

Pic River 66B

Pic River 66C

Pic River 66D

Pic River 66E

Pic River 66F

Pic River 66G

Pic River 66H

Pic River 66J

Pic River 66K

Pic River 66L

Pic River 66M

Pic River 66N

Pic River 66P

Pic River 66Q

Pic River 66R

Pic River 66S

Pic River 66T

Pic River 66U

Pic River 66V

Pic River 66W

Pic River 66X

Pic River 66Y

Pic River 66Z

Pic River 67

Pic River 67A

Pic River 67B

Pic River 67C

Pic River 67D

Pic River 67E

Pic River 67F

Pic River 67G

Pic River 67H

Pic River 67J

Pic River 67K

Pic River 67L

Pic River 67M

Pic River 67N

Pic River 67P

Pic River 67Q

Pic River 67R

Pic River 67S

Pic River 67T

Pic River 67U

Pic River 67V

Pic River 67W

Pic River 67X

Pic River 67Y

Pic River 67Z

Pic River 68

Pic River 68A

Pic River 68B

Pic River 68C

Pic River 68D

Pic River 68E

Pic River 68F

Pic River 68G

Pic River 68H

Pic River 68J

Pic River 68K

Pic River 68L

Pic River 68M

Pic River 68N

Pic River 68P

Pic River 68Q

Pic River 68R

Pic River 68S

Pic River 68T

Pic River 68U

Pic River 68V

Pic River 68W

Pic River 68X

Pic River 68Y

Pic River 68Z

Pic River 69

Pic River 69A

Pic River 69B

Pic River 69C

Pic River 69D

Pic River 69E

Pic River 69F

Pic River 69G

Pic River 69H

Pic River 69J

Pic River 69K

Pic River 69L

Pic River 69M

Pic River 69N

Pic River 69P

Pic River 69Q

Pic River 69R

Pic River 69S

Pic River 69T

Pic River 69U

Pic River 69V

Pic River 69W

Pic River 69X

Pic River 69Y

Pic River 69Z

Pic River 70

Pic River 70A

Pic River 70B

Pic River 70C

Pic River 70D

Pic River 70E

Pic River 70F

Pic River 70G

Pic River 70H

Pic River 70J

Pic River 70K

Pic River 70L

Pic River 70M

Pic River 70N

Pic River 70P

Pic River 70Q

Pic River 70R

Pic River 70S

Pic River 70T

Pic River 70U

Pic River 70V

Pic River 70W

Pic River 70X

Pic River 70Y

Pic River 70Z

Pic River 71

Pic River 71A

Pic River 71B

Pic River 71C

Pic River 71D

Pic River 71E

Pic River 71F

Pic River 71G

Pic River 71H

Pic River 71J

Pic River 71K

Pic River 71L

Pic River 71M

Pic River 71N

Pic River 71P

Pic River 71Q

Pic River 71R

Pic River 71S

Pic River 71T

Pic River 71U

Pic River 71V

Pic River 71W

Pic River 71X

Pic River 71Y

Pic River 71Z

Pic River 72

Pic River 72A

Pic River 72B

Pic River 72C

Pic River 72D

Pic River 72E

Pic River 72F

Pic River 72G

Pic River 72H

Pic River 72J

Pic River 72K

Pic River 72L

Pic River 72M

Pic River 72N

Pic River 72P

Pic River 72Q

Pic River 72R

Pic River 72S

Pic River 72T

Pic River 72U

Pic River 72V

Pic River 72W

Pic River 72X

Pic River 72Y

Pic River 72Z

Pic River 73

Pic River 73A

Pic River 73B

Pic River 73C

Pic River 73D

Pic River 73E

Pic River 73F

Pic River 73G

Pic River 73H

Pic River 73J

Pic River 73K

Pic River 73L

Pic River 73M

Pic River 73N

Pic River 73P

Pic River 73Q

Pic River 73R

Pic River 73S

Pic River 73T

Pic River 73U

Pic River 73V

Pic River 73W

Pic River 73X

Pic River 73Y

Pic River 73Z

Pic River 74

Pic River 74A

Pic River 74B

Pic River 74C

Pic River 74D

Pic River 74E

Pic River 74F

Pic River 74G

Pic River 74H

Pic River 74J

Pic River 74K

Pic River 74L

Pic River 74M

Pic River 74N

Pic River 74P

Pic River 74Q

Pic River 74R

Pic River 74S

Pic River 74T

Pic River 74U

Pic River 74V

Pic River 74W

Pic River 74X

Pic River 74Y

Pic River 74Z

Pic River 75

Pic River 75A

Pic River 75B

Pic River 75C

Pic River 75D

Pic River 75E

Pic River 75F

Pic River 75G

Pic River 75H

Pic River 75J

Pic River 75K

Pic River 75L

Pic River 75M

Pic River 75N

Pic River 75P

Pic River 75Q

Pic River 75R

Pic River 75S

Pic River 75T

Pic River 75U

Pic River 75V

Pic River 75W

Pic River 75X

Pic River 75Y

Pic River 75Z

Pic River 76

Pic River 76A

Pic River 76B

Pic River 76C

Pic River 76D

Pic River 76E

Pic River 76F

Pic River 76G

Pic River 76H

Pic River 76J

Pic River 76K

Pic River 76L

Pic River 76M

Pic River 76N

Pic River 76P

Pic River 76Q

Pic River 76R

Pic River 76S

Pic River 76T

Pic River 76U

Pic River 76V

Pic River 76W

Pic River 76X

Pic River 76Y

Pic River 76Z

Pic River 77

Pic River 77A

Pic River 77B

Pic River 77C

Pic River 77D

Pic River 77E

Pic River 77F

Pic River 77G

Pic River 77H

Pic River 77J

Pic River 77K

Pic River 77L

Pic River 77M

Pic River 77N

Pic River 77P

Pic River 77Q

Pic River 77R

Pic River 77S

Pic River 77T

Pic River 77U

Pic River 77V

Pic River 77W

Pic River 77X

Pic River 77Y

Pic River 77Z

Pic River 78

Pic River 78A

Pic River 78B

Pic River 78C

Pic River 78D

Pic River 78E

Pic River 78F

Pic River 78G

Pic River 78H

Pic River 78J

Pic River 78K

Pic River 78L

Pic River 78M

Pic River 78N

Pic River 78P

Pic River 78Q

Pic River 78R

Pic River 78S

Pic River 78T

Pic River 78U

Pic River 78V

Pic River 78W

Pic River 78X

Pic River 78Y

Pic River 78Z

Pic River 79

Pic River 79A

Pic River 79B

Pic River 79C

Pic River 79D

Pic River 79E

Pic River 79F

Pic River 79G

Pic River 79H

Pic River 79J

Pic River 79K

Pic River 79L

Pic River 79M

Pic River 79N

Pic River 79P

Pic River 79Q

Pic River 79R

Pic River 79S

Pic River 79T

Pic River 79U

Pic River 79V

Pic River 79W

Pic River 79X

Pic River 79Y

Pic River 79Z

Pic River 80

Pic River 80A

Pic River 80B

Pic River 80C

Pic River 80D

Pic River 80E

Pic River 80F

Pic River 80G

Pic River 80H

Pic River 80J

Pic River 80K

Pic River 80L

Pic River 80M

Pic River 80N

Pic River 80P

Pic River 80Q

Pic River 80R

Pic River 80S

Pic River 80T

Pic River 80U

Pic River 80V

Pic River 80W

Pic River 80X

Pic River 80Y

Pic River 80Z

Pic River 81

Pic River 81A

Pic River 81B

Pic River 81C

Pic River 81D

Pic River 81E

Pic River 81F

Pic River 81G

Pic River 81H

Pic River 81J

Pic River 81K

Pic River 81L

Pic River 81M

Pic River 81N

Pic River 81P

Pic River 81Q

Pic River 81R

Pic River 81S

Pic River 81T

Pic River 81U

Pic River 81V

Pic River 81W

Pic River 81X

Pic River 81Y

Pic River 81Z

Pic River 82

Pic River 82A

Pic River 82B

Pic River 82C

Pic River 82D

Pic River 82E

Pic River 82F

Pic River 82G

Pic River 82H

Pic River 82J

Pic River 82K

Pic River 82L

Pic River 82M

Pic River 82N

Pic River 82P

Pic River 82Q

Pic River 82R

Pic River 82S

Pic River 82T

Pic River 82U

Pic River 82V

Pic River 82W

Pic River 82X

Pic River 82Y

Pic River 82Z

Pic River 83

Pic River 83A

Pic River 83B

Pic River 83C

Pic River 83D

Pic River 83E

Pic River 83F

Pic River 83G

Pic River 83H

Pic River 83J

Pic River 83K

Pic River 83L

Pic River 83M

Pic River 83N

Pic River 83P

Pic River 83Q

Pic River 83R

Pic River 83S

Pic River 83T

Pic River 83U

Pic River 83V

Pic River 83W

Pic River 83X

Pic River 83Y

Pic River 83Z

Pic River 84

Pic River 84A

Pic River 84B

Pic River 84C

Pic River 84D

Pic River 84E

Pic River 84F

Pic River 84G

Pic River 84H

Pic River 84J

Pic River 84K

Pic River 84L

Pic River 84M

Pic River 84N

Pic River 84P

Pic River 84Q

Pic River 84R

Pic River 84S

Pic River 84T

Pic River 84U

Pic River 84V

Pic River 84W

Pic River 84X

Pic River 84Y

Pic River 84Z

Pic River 85

Pic River 85A

Pic River 85B

Pic River 85C

Pic River 85D

Pic River 85E

Pic River 85F

Pic River 85G

Pic River 85H

Pic River 85J

Pic River 85K

Pic River 85L

Pic River 85M

Pic River 85N

Pic River 85P

Pic River 85Q

Pic River 85R

Pic River 85S

Pic River 85T

Pic River 85U

Pic River 85V

Pic River 85W

Pic River 85X

Pic River 85Y

Pic River 85Z

Pic River 86

Pic River 86A

Pic River 86B

Pic River 86C

Pic River 86D

Pic River 86E

Pic River 86F

Pic River 86G

Pic River 86H

Pic River 86J

Pic River 86K

Pic River 86L

Pic River 86M

Pic River 86N

Pic River 86P

Pic River 86Q

Pic River 86R

Pic River 86S

Pic River 86T

Pic River 86U

Pic River 86V

Pic River 86W

Pic River 86X

Pic River 86Y

Pic River 86Z

Pic River 87

Pic River 87A

Pic River 87B

Pic River 87C

Pic River 87D

Pic River 87E

Pic River 87F

Pic River 87G

Pic River 87H

Pic River 87J

Pic River 87K

Pic River 87L

Pic River 87M

Pic River 87N

Pic River 87P

Pic River 87Q

Pic River 87R

Pic River 87S

Pic River 87T

Pic River 87U

Pic River 87V

Pic River 87W

Pic River 87X

Pic River 87Y

Pic River 87Z

Pic River 88

Pic River 88A

Pic River 88B

Pic River 88C

Pic River 88D

Pic River 88E

Pic River 88F

Pic River 88G

Pic River 88H

Pic River 88J

Pic River 88K

Pic River 88L

Pic River 88M

Pic River 88N

Pic River 88P

Pic River 88Q

Pic River 88R

Pic River 88S

Pic River 88T

Pic River 88U

Pic River 88V

Pic River 88W

Pic River 88X

Pic River 88Y

Pic River 88Z

Pic River 89

Pic River 89A

Pic River 89B

Pic River 89C

Pic River 89D

Pic River 89E

Pic River 89F

Pic River 89G

Pic River 89H

Pic River 89J

Pic River 89K

Pic River 89L

Pic River 89M

Pic River 89N

Pic River 89P

Pic River 89Q

Pic River 89R

Pic River 89S

Pic River 89T

Pic River 89U

Pic River 89V

Pic River 89W

Pic River 89X

Pic River 89Y

Pic River 89Z

Pic River 90

Pic River 90A

Pic River 90B

Pic River 90C

Pic River 90D

Pic River 90E

Pic River 90F

Pic River 90G

Pic River 90H

Pic River 90J

Pic River 90K

Pic River 90L

Pic River 90M

Pic River 90N

Pic River 90P

Pic River 90Q

Pic River 90R

Pic River 90S

Pic River 90T

Pic River 90U

Pic River 90V

Pic River 90W

Pic River 90X

Pic River 90Y

Pic River 90Z

Pic River 91

Pic River 91A

Pic River 91B

Pic River 91C

Pic River 91D

Pic River 91E

Pic River 91F

Pic River 91G

Pic River 91H

Pic River 91J

Pic River 91K

Pic River 91L

Pic River 91M

Pic River 91N

Pic River 91P

Pic River 91Q

Pic River 91R

Pic River 91S

Pic River 91T

Pic River 91U

Pic River 91V

Pic River 91W

Pic River 91X

Pic River 91Y

Pic River 91Z

Pic River 92

Pic River 92A

Pic River 92B

Pic River 92C

Pic River 92D

Pic River 92E

Pic River 92F

Pic River 92G

Pic River 92H

Pic River 92J

Pic River 92K

Pic River 92L

Pic River 92M

Pic River 92N

Pic River 92P

Pic River 92Q

Pic River 92R

Pic River 92S

Pic River 92T

Pic River 92U

Pic River 92V

Pic River 92W

Pic River 92X

Pic River 92Y

Pic River 92Z

Pic River 93

Pic River 93A

Pic River 93B

Pic River 93C

Pic River 93D

Pic River 93E

Pic River 93F

Pic River 93G

Pic River 93H

Pic River 93J

Pic River 93K

Pic River 93L

Pic River 93M

Pic River 93N

Pic River 93P

Pic River 93Q

Pic River 93R

Pic River 93S

Pic River 93T

Pic River 93U

Pic River 93V

Pic River 93W

Pic River 93X

Pic River 93Y

Pic River 93Z

Pic River 94

Pic River 94A

Pic River 94B

Pic River 94C

Pic River 94D

Pic River 94E

Pic River 94F

Pic River 94G

Pic River 94H

Pic River 94J

Pic River 94K

Pic River 94L

Pic River 94M

Pic River 94N

Pic River 94P

Pic River 94Q

Pic River 94R

Pic River 94S

Pic River 94T

Pic River 94U

Pic River 94V

Pic River 94W

Pic River 94X

Pic River 94Y

Pic River 94Z

Pic River 95

Pic River 95A

Pic River 95B

Pic River 95C

Pic River 95D

Pic River 95E

Pic River 95F

Pic River 95G

Pic River 95H

Pic River 95J

Pic River 95K

Pic River 95L

Pic River 95M

Pic River 95N

Pic River 95P

Pic River 95Q

Pic River 95R

Pic River 95S

Pic River 95T

Pic River 95U

Pic River 95V

Pic River 95W

Pic River 95X

Pic River 95Y

Pic River 95Z

Pic River 96

Pic River 96A

Pic River 96B

Pic River 96C

Pic River 96D

Pic River 96E

Pic River 96F

Pic River 96G

Pic River 96H

Pic River 96J

Pic River 96K

Pic River 96L

Pic River 96M

Pic River 96N

Pic River 96P

Pic River 96Q

Pic River 96R

Pic River 96S

Pic River 96T

Pic River 96U

Pic River 96V

Pic River 96W

Pic River 96X

Pic River 96Y

Pic River 96Z

Pic River 97

Pic River 97A

Pic River 97B

Pic River 97C

Pic River 97D

Pic River 97E

Pic River 97F

Pic River 97G

Pic River 97H

Pic River 97J

Pic River 97K

Pic River 97L

Pic River 97M

Pic River 97N

Pic River 97P

Pic River 97Q

Pic River 97R

Pic River 97S

Pic River 97T

Pic River 97U

Pic River 97V

Pic River 97W

Pic River 97X

Pic River 97Y

Pic River 97Z

Pic River 98

Pic River 98A

Pic River 98B

Pic River 98C

Pic River 98D

Pic River 98E

Pic River 98F

Pic River 98G

Pic River 98H

Pic River 98J

Pic River 98K

Pic River 98L

Pic River 98M

Pic River 98N

Pic River 98P

Pic River 98Q

Pic River 98R

Pic River 98S

Pic River 98T

Pic River 98U

Pic River 98V

Pic River 98W

Pic River 98X

Pic River 98Y

Pic River 98Z

Pic River 99

Pic River 99A

Pic River 99B

Pic River 99C

Pic River 99D

Pic River 99E

Pic River 99F

Pic River 99G

Pic River 99H

Pic River 99J

Pic River 99K

Pic River 99L

Pic River 99M

Pic River 99N

Pic River 99P

Pic River 99Q

Pic River 99R

Pic River 99S

Pic River 99T

Pic River 99U

Pic River 99V

Pic River 99W

Pic River 99X

Pic River 99Y

Pic River 99Z

Pic River 100

Pic River 100A

Pic River 100B

Pic River 100C

Pic River 100D

Pic River 100E

Pic River 100F

Pic River 100G

Pic River 100H

Pic River 100J

Pic River 100K

Pic River 100L

Pic River 100M

Pic River 100N

Pic River 100P

Pic River 100Q

Pic River 100R

Pic River 100S

Pic River 100T

Pic River 100U

Pic River 100V

Pic River 100W

Pic River 100X

Pic River 100Y

Pic River 100Z

Pic River 101

Pic River 101A

Pic River 101B

Pic River 101C

Pic River 101D

Pic River 101E

Pic River 101F

Pic River 101G

Pic River 101H

Pic River 101J

Pic River 101K

Pic River 101L

Pic River 101M

Pic River 101N

Pic River 101P

Pic River 101Q

Pic River 101R

Pic River 101S

Pic River 101T

Pic River 101U

Pic River 101V

Pic River 101W

Pic River 101X

Pic River 101Y

Pic River 101Z

Pic River 102

Pic River 102A

Pic River 102B

Pic River 102C

Pic River 102D

Pic River 102E

Pic River 102F

Pic River 102G

Pic River 102H

Pic River 102J

Pic River 102K

Pic River 102L

Pic River 102M

Pic River 102N

Pic River 102P

Pic River 102Q

Pic River 102R

Pic River 102S

Pic River 102T

Pic River 102U

Pic River 102V

Pic River 102W

Pic River 102X

Pic River 102Y

Pic River 102Z

Pic River 103

Pic River 103A

Pic River 103B

Pic River 103C

Pic River 103D

Pic River 103E

Pic River 103F

Pic River 103G

Pic River 103H

Pic River 103J

Pic River 103K

Pic River 103L

Pic River 103M

Pic River 103N

Pic River 103P

Pic River 103Q

Pic River 103R

Pic River 103S

Pic River 103T

Pic River 103U

Pic River 103V

Pic River 103W

Pic River 103X

Pic River 103Y

Pic River 103Z

Pic River 104

Pic River 104A

Pic River 104B

Pic River 104C

Pic River 104D

Pic River 104E

Pic River 104F

Pic River 104G

Pic River 104H

Pic River 104J

Pic River 104K

Pic River 104L

Pic River 104M

Pic River 104N

Pic River 104P

Pic River 104Q

Pic River 104R

Pic River 104S

Pic River 104T

Pic River 104U

Pic River 104V

Pic River 104W

Pic River 104X

Pic River 104Y

Pic River 104Z

Pic River 105

Pic River 105A

Pic River 105B

Pic River 105C

Pic River 105D

Pic River 105E

Pic River 105F

Pic River 105G

Pic River 105H

Pic River 105J

Pic River 105K

Pic River 105L

Pic River 105M

Pic River 105N

Pic River 105P

Pic River 105Q

Pic River 105R

Pic River 105S

Pic River 105T

Pic River 105U

Pic River 105V

Pic River 105W

Pic River 105X

Pic River 105Y

Pic River 105Z

Pic River 106

Pic River 106A

Pic River 106B

Pic River 106C

Pic River 106D

Pic River 106E

Pic River 106F

Pic River 106G

Pic River 106H

Pic River 106J

Pic River 106K

Pic River 106L

Pic River 106M

Pic River 106N

Pic River 106P

Pic River 106Q

Pic River 106R

Pic River 106S

Pic River 106T

Pic River 106U

Pic River 106V

Pic River 106W

Pic River 106X

Pic River 106Y

Pic River 106Z

Pic River 107

Pic River 107A

Pic River 107B

Pic River 107C

Pic River 107D

Pic River 107E

Pic River 107F

Pic River 107G

Pic River 107H

Pic River 107J

Pic River 107K

Pic River 107L

Pic River 107M

Pic River 107N

Pic River 107P

Pic River 107Q

Pic River 107R

Pic River 107S

Pic River 107T

Pic River 107U

Pic River 107V

Pic River 107W

Pic River 107X

Pic River 107Y

Pic River 107Z

Pic River 108

Pic River 108A

Pic River 108B

Pic River 108C

Pic River 108D

Pic River 108E

Pic River 108F

Pic River 108G

Pic River 108H

Pic River 108J

Pic River 108K

Pic River 108L

Pic River 108M

Pic River 108N

Pic River 108P

Pic River 108Q

Pic River 108R

Pic River 108S

Pic River 108T

Pic River 108U

Pic River 108V

Pic River 108W

Pic River 108X

Pic River 108Y

Pic River 108Z

Pic River 109

Pic River 109A

Pic River 109B

Pic River 109C

Pic River 109D

Pic River 109E

Pic River 109F

Pic River 109G

Pic River 109H

Pic River 109J

Pic River 109K

Pic River 109L

Pic River 109M

Pic River 109N

Pic River 109P

Pic River 109Q

Pic River 109R

Pic River 109S

Pic River 109T

Pic River 109U

Pic River 109V

Pic River 109W

Pic River 109X

Pic River 109Y

Pic River 109Z

Pic River 110

Pic River 110A

Pic River 110B

Pic River 110C

Pic River 110D

Pic River 110E

Pic River 110F

Pic River 110G

Pic River 110H

Pic River 110J

Pic River 110K

Pic River 110L

Pic River 110M

Pic River 110N

Pic River 110P

Pic River 110Q

Pic River 110R

Pic River 110S

Pic River 110T

Pic River 110U

Pic River 110V

Pic River 110W

Pic River 110X

Pic River 110Y

Pic River 110Z

Pic River 111

Pic River 111A

Pic River 111B

Pic River 111C

Pic River 111D

Pic River 111E

Pic River 111F

Pic River 111G

Pic River 111H

Pic River 111J

Pic River 111K

Pic River 111L

Pic River 111M

Pic River 111N

Pic River 111P

Pic River 111Q

Pic River 111R

Pic River 111S

Pic River 111T

Pic River 111U

Pic River 111V

Pic River 111W

Pic River 111X

Pic River 111Y

Pic River 111Z

Pic River 112

Pic River 112A

Pic River 112B

Pic River 112C

Pic River 112D

Pic River 112E

Pic River 112F

Pic River 112G

Pic River 112H

Pic River 112J

Pic River 112K

Pic River 112L

Pic River 112M

Pic River 112N

Pic River 112P

Pic River 112Q

Pic River 112R

Pic River 112S

Pic River 112T

Pic River 112U

Pic River 112V

Pic River 112W

Pic River 112X

Pic River 112Y

Pic River 112Z

Pic River 113

Pic River 113A

Pic River 113B

Pic River 113C

Pic River 113D

Pic River 113E

Pic River 113F

Pic River 113G

Pic River 113H

Pic River 113J

Pic River 113K

Pic River 113L

Pic River 113M

Pic River 113N

Pic River 113P

Pic River 113Q

Pic River 113R

Pic River 113S

Pic River 113T

Pic River 113U

Pic River 113V

Pic River 113W

Pic River 113X

Pic River 113Y

Pic River 113Z

Pic River 114

Pic River 114A

Pic River 114B

Pic River 114C

Pic River 114D

Pic River 114E

Pic River 114F

Pic River 114G

Pic River 114H

Pic River 114J

Pic River 114K

Pic River 114L

Pic River 114M

Pic River 114N

Pic River 114P

Pic River 114Q

Pic River 114R

Pic River 114S

Pic River 114T

Pic River 114U

Pic River 114V

Pic River 114W

Pic River 114X

Pic River 114Y

Pic River 114Z

Pic River 115

Pic River 115A

Pic River 115B

Pic River 115C

Pic River 115D

Pic River 115E

Pic River 115F

Pic River 115G

Pic River 115H

Pic River 115J

Pic River 115K

Pic River 115L

Pic River 115M

Pic River 115N

Pic River 115P

Pic River 115Q

Pic River 115R

Pic River 115S

Pic River 115T

Pic River 115U

Pic River 115V

Pic River 115W

Pic River 115X

Pic River 115Y

Pic River 115Z

Pic River 116

Pic River 116A

Pic River 116B

Pic River 116C

Pic River 116D

Pic River 116E

Pic River 116F

Pic River 116G

Pic River 116H

Pic River 116J

Pic River 116K

Pic River 116L

Pic River 116M

Pic River 116N

Pic River 116P

Pic River 116Q

Pic River 116R

Pic River 116S

Pic River 116T

Pic River 116U

Pic River 116V

Pic River 116W

Pic River 116X

Pic River 116Y

Pic River 116Z

Pic River 117

Pic River 117A

Pic River 117B

Pic River 117C

Pic River 117D

Pic River 117E

Pic River 117F

Pic River 117G

Pic River 117H

Pic River 117J

Pic River 117K

Pic River 117L

Pic River 117M

Pic River 117N

Pic River 117P

Pic River 117Q

Pic River 117R

Pic River 117S

Pic River 117T

Pic River 117U

Pic River 117V

Pic River 117W

Pic River 117X

Pic River 117Y

Pic River 117Z

Pic River 118

Pic River 118A

Pic River 118B

Pic River 118C

Pic River 118D

Pic River 118E

Pic River 118F

Pic River 118G

Pic River 118H

Pic River 118J

Pic River 118K

Pic River 118L

Pic River 118M

Pic River 118N

Pic River 118P

Pic River 118Q

Pic River 118R

Pic River 118S

Pic River 118T

Pic River 118U

Pic River 118V

Pic River 118W

Pic River 118X

Pic River 118Y

Pic River 118Z

Pic River 119

Pic River 119A

Pic River 119B

Pic River 119C

Pic River 119D

Pic River 119E

Pic River 119F

Pic River 119G

Pic River 119H

Pic River 119J

Pic River 119K

Pic River 119L

Pic River 119M

Pic River 119N

Pic River 119P

Pic River 119Q

Pic River 119R

Pic River 119S

Pic River 119T

Pic River 119U

Pic River 119V

Pic River 119W

Pic River 119X

Pic River 119Y

Pic River 119Z

Pic River 120

Pic River 120A

Pic River 120B

Pic River 120C

Pic River 120D

Pic River 120E

Pic River 120F

Pic River 120G

Pic River 120H

Pic River 120J

Pic River 120K

Pic River 120L

Pic River 120M

Pic River 120N

Pic River 120P

Pic River 120Q

Pic River 120R

Pic River 120S

Pic River 120T

Pic River 120U

Pic River 120V

Pic River 120W

Pic River 120X

Pic River 120Y

Pic River 120Z

Pic River 121

Pic River 121A

Pic River 121B

Pic River 121C

Pic River 121D

Pic River 121E

Pic River 121F

Pic River 121G

Pic River 121H

Pic River 121J

Pic River 121K

Pic River 121L

Pic River 121M

Pic River 121N

Pic River 121P

Pic River 121Q

Pic River 121R

Pic River 121S

Pic River 121T

Pic River 121U

Pic River 121V

Pic River 121W

Pic River 121X

Pic River 121Y

Pic River 121Z

Pic River 122

Pic River 122A

Pic River 122B

Pic River 122C

Pic River 122D

Pic River 122E

Pic River 122F

Pic River 122G

Pic River 122H

Pic River 122J

Pic River 122K

Pic River 122L

Pic River 122M

Pic River 122N

Pic River 122P

Pic River 122Q

Pic River 122R

Pic River 122S

Pic River 122T

Pic River 122U

Pic River 122V

Pic River 122W

Pic River 122X

Pic River 122Y

Pic River 122Z

Pic River 123

Pic River 123A

Pic River 123B

Pic River 123C

Pic River 123D

Pic River 123E

Pic River 123F

Pic River 123G

Pic River 123H

Pic River 123J

Pic River 123K

Pic River 123L

Pic River 123M

Pic River 123N

Pic River 123P

Pic River 123Q

Pic River 123R

Pic River 123S

Pic River 123T

Pic River 123U

Pic River 123V

Pic River 123W

Pic River 123X

Pic River 123Y

Pic River 123Z

Pic River 124

Pic River 124A

Pic River 124B

Pic River 124C

Pic River 124D

Pic River 124E

Pic River 124F

Pic River 124G

Pic River 124H

Pic River 124J

Pic River 124K

Pic River 124L

Pic River 124M

Pic River 124N

Pic River 124P

Pic River 124Q

Pic River 124R

Pic River 124S

Pic River 124T

Pic River 124U

Pic River 124V

Pic River 124W

Pic River 124X

Pic River 124Y

Pic River 124Z

Pic River 125

Pic River 125A

Pic River 125B

Pic River 125C

Pic River 125D

Pic River 125E

Pic River 125F

Pic River 125G

Pic River 125H

Pic River 125J

Pic River 125K

Pic River 125L

Pic River 125M

Pic River 125N

Pic River 125P

Pic River 125Q

Pic River 125R

Pic River 125S

Pic River 125T

Pic River 125U

Pic River 125V

Pic River 125W

Pic River 125X

Pic River 125Y

Pic River 125Z

Pic River 126

Pic River 126A

Pic River 126B

Pic River 126C

Pic River 126D

Pic River 126E

Pic River 126F

Pic River 126G

Pic River 126H

Pic River 126J

Pic River 126K

Pic River 126L

Pic River 126M

Pic River 126N

Pic River 126P

Pic River 126Q

Pic River 126R

Pic River 126S

Pic River 126T

Pic River 126U

Pic River 126V

Pic River 126W

Pic River 126X

Pic River 126Y

Pic River 126Z

Pic River 127

Pic River 127A

Pic River 127B

Pic River 127C

Pic River 127D

Pic River 127E

Pic River 127F

Pic River 127G

Pic River 127H

Pic River 127J

Pic River 127K

Pic River 127L

Pic River 127M

Pic River 127N

Pic River 127P

Pic River 127Q

Pic River 127R

Pic River 127S

Pic River 127T

Pic River 127U

Pic River 127V

Pic River 127W

Pic River 127X

Pic River 127Y

Pic River 127Z

Pic River 128

Pic River 128A

Pic River 128B

Pic River 128C

Pic River 128D

Pic River 128E

Pic River 128F

Pic River 128G

Pic River 128H

Pic River 128J

Pic River 128K

Pic River 128L

Pic River 128M

Pic River 128N

Pic River 128P

Pic River

MARTINET LAKE G-601

REFERENCES

AREAS WITHDRAWN FROM DISPOSITION

S.R. – SURFACE RIGHTS M.R. – MINING RIGHTS

	Description	Order No.	Date	Disposition	File
⊗	SEC 36/45	1 26/83	20/7/83	S.R.	
⊗	SEC 36/80	WNCR 3/82	01/06/82	S.R.	

RECEIVED
THUNDER BAY
MINING DIVISION
'89 MAY 17 AM 11 07

GRAIN TWP. FOR STATUS REFER TO G-624

COLDWELL TWP.

McCOY TWP
FOR STATUS REFER TO G-2854

LAKE SUPERIOR

LORNA LAKE G-598

ONEIL TWP. FOR STATUS REFER TO G-630

PROPOSED
(RED SUCKER POINT)
PROVINCIAL NATURE RESERVE

SEELEY LAKE

HARE LAKE

DISTRICT

DETAIL PLAN
OF SHORE POINT

TEMPORARILY WITHDRAWN FROM DISPOSITION MAR 5 1987 – FILE 1503

Yates Pt

Shoal

PENINSULA AVENUE

SEE PIC TOWNSHIP PLAN FOR STATUS OF HAWKINS AND BOWDIN ISLANDS

SCALE 40 CHAINS = 1 INCH

REFERENCES

AREAS SHOWN THUS [illegible] IS WITHDRAWN FROM STAKING PURSUANT TO PROVISIONS OF SECTION 32 OF THE MINING ACT, R.S.O. 1980, CHAPTER 268.
DISPOSITION BY EXPLORATORY LICENCE OF OCCUPATION ONLY.

LAND UNDER WATER IN LAKE SUPERIOR IS WITHDRAWN FROM STAKING BY ORDER IN COUNCIL, DATED APRIL 30, 1912.

LEGEND

- MINES ×
- TRAVERSE MONUMENT ⊕

DISPOSITION OF CROWN LANDS

TYPE OF DOCUMENT	SYMBOL
PATENT, SURFACE & MINING RIGHTS	●
SURFACE RIGHTS ONLY	○
MINING RIGHTS ONLY	◐
LEASE, SURFACE & MINING RIGHTS	▲
SURFACE RIGHTS ONLY	△
MINING RIGHTS ONLY	◭
LICENCE OF OCCUPATION	■
ORDER IN COUNCIL	▼
RESERVATION	⊗
CANCELLED	⊘
SAND & GRAVEL	⊙

NOTE: MINING RIGHTS INCLUDE ALL BASE AND PRECIOUS METALS AND INDUSTRIAL MINERALS EXCEPT SAND AND GRAVEL UNLESS OTHERWISE NOTED.

SCALE: 1 INCH = 40 CHAINS

AREA
SEELEY LAKE

M.N.R. ADMINISTRATIVE DISTRICT
TERRACE BAY

MINING DIVISION
THUNDER BAY

LAND TITLES / REGISTRY DIVISION
THUNDER BAY

Ministry of Natural Resources — Land Management Branch — Ontario

DATE: FEBRUARY 1982

Number
G-613

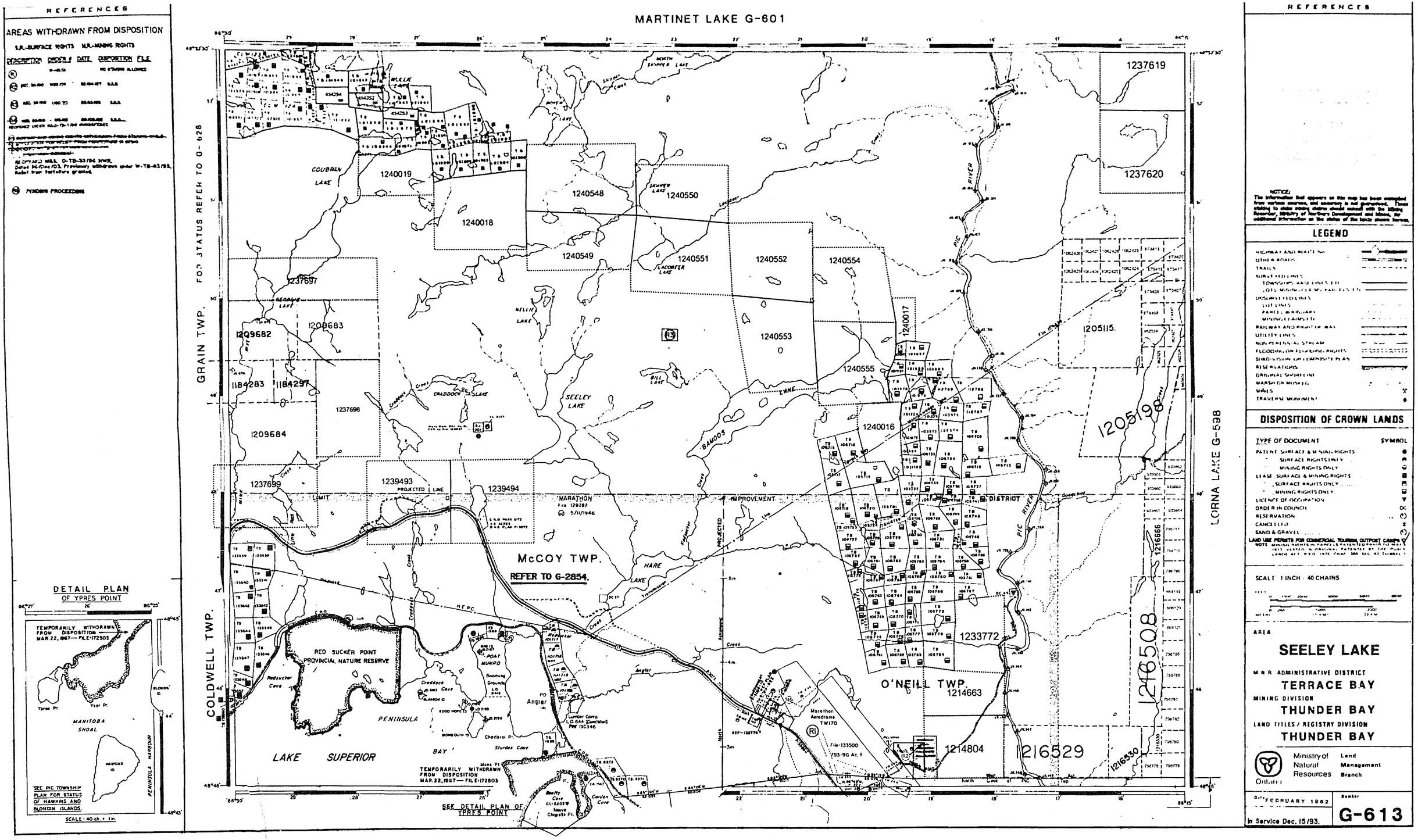

MARTINET LAKE G-601
REFERENCES
AREAS WITHDRAWN FROM DISPOSITION
S.R.-SURFACE RIGHTS M.R.-MINING RIGHTS
DESCRIPTION ORDER # DATE DISPOSITION FILE
PENDING PROCEEDINGS
GRAIN TWP.
FOR STATUS REFER TO G-628
COLDWELL TWP.
LORNA LAKE G-598
McCOY TWP.
REFER TO G-2854.
O'NEILL TWP.
COUBRAN LAKE
SEELEY LAKE
NELLIE LAKE
CRADDOCK LAKE
BAMOOS LAKE
HARE LAKE
PIC RIVER
RED SUCKER POINT PROVINCIAL NATURE RESERVE
PENINSULA BAY
LAKE SUPERIOR
MARATHON
IMPROVEMENT
DISTRICT
1240019
1240018
1240548
1240549
1240550
1240551
1240552
1240553
1240554
1240555
1240016
1240017
1237619
1237620
1237697
1209682
1209683
1184283
1184297
1237698
1209684
1237699
1239493
1239494
1205115
1205198
1216666
1216508
1233772
1214663
1214804
1216529
1216530
TEMPORARILY WITHDRAWN FROM DISPOSITION MAR.22,1967—FILE 172503
SEE DETAIL PLAN OF YPRES POINT
DETAIL PLAN OF YPRES POINT
TEMPORARILY WITHDRAWN FROM DISPOSITION MAR.22,1967—FILE 172503
MANITOBA SHOAL
PENINSULA HARBOUR
SEE PIC TOWNSHIP PLAN FOR STATUS OF HAWKINS AND BLONDIN ISLANDS.
SCALE: 40 ch. = 1 in.
REFERENCES
NOTICE:
LEGEND
DISPOSITION OF CROWN LANDS
TYPE OF DOCUMENT
SYMBOL
PATENT SURFACE & MINING RIGHTS
SURFACE RIGHTS ONLY
MINING RIGHTS ONLY
LEASE SURFACE & MINING RIGHTS
SURFACE RIGHTS ONLY
MINING RIGHTS ONLY
LICENCE OF OCCUPATION
ORDER IN COUNCIL
RESERVATION
CANCELLED
SAND & GRAVEL
LAND USE PERMITS FOR COMMERCIAL TOURISM, OUTPOST CAMPS
SCALE 1 INCH - 40 CHAINS
AREA
SEELEY LAKE
M.N.R. ADMINISTRATIVE DISTRICT
TERRACE BAY
MINING DIVISION
THUNDER BAY
LAND TITLES / REGISTRY DIVISION
THUNDER BAY
Ministry of Natural Resources
Ontario
Land Management Branch
FEBRUARY 1982
In Service Dec. 15/93.
G-613

MARTINET LAKE G-601

REFERENCES

AREAS WITHDRAWN FROM DISPOSITION

S.R.–SURFACE RIGHTS M.R.–MINING RIGHTS

DESCRIPTION	ORDER #	DATE	DISPOSITION FILE
(R1)	W-43/81		NO STAKING ALLOWED
(R2)	SEC. 35/90	W22/92	92/04/27 S.R.O.
(R3)	SEC. 36/80	W28/83	20/10/83 S.R.O.
~~(R4)~~	~~SEC. 36/80~~	~~W3/82~~	~~09/06/82 S.R.O.~~

REOPENED ORDER NO.0-TB-7/86 NWR96FEB20

~~(R5) SURFACE AND MINING RIGHTS WITHDRAWN FROM STAKING WHILE APPLICATION FOR RELIEF FROM FORFEITURE IS BEING CONSIDERED W-TB-83/95 NWR NOV 01/95~~

~~(Per Instr 960904)~~

REOPENED M&S, O-TB-35/96 NWR,
Dated 96/Dec/03. Previously withdrawn under W-TB-83/95,
Relief from forfeiture granted.

(R6) PENDING PROCEEDING

DETAIL PLAN OF YPRES POINT

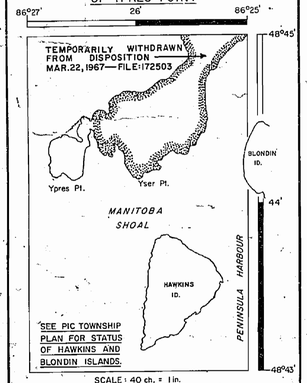

SCALE: 40 ch. = 1 in.

FOR STATUS REFER TO G-628

GRAIN TWP.

COLDWELL TWP.

McCOY TWP.
REFER TO G-2854.

O'NEILL TWP.

LORNA LAKE G-538

WULLIE LAKE
BOYER LAKE
NORTH SKIPPER LAKE
SKIPPER LAKE
LACOSEER LAKE
COLBRAN LAKE
GEORGIE LAKE
NELLIE LAKE
SEELEY LAKE
BILL LAKE
CRADDOCK LAKE
HARE LAKE
BAMOOS Creek
Skipper Creek
Lacoseer Creek
Crowduck Creek
Little Redsucker Creek
Redsucker Creek
Croddock Creek
Frederick Creek
Antoinette Creek
PIC RIVER
Goodchild Creek
Terrace Bay Creek
Flier Creek
Little Pic River

RED SUCKER POINT PROVINCIAL NATURE RESERVE
PENINSULA
LAKE SUPERIOR
BAY
Redsucker Cove
Croddock Cove
Sturdee Cove
Corden Cove
Beatty Cove
Nieuve Chapelle Pl.
Mons Pt.
Charleroi Pt.
Monmouth Id.
Glasgow Id.
Good Hope Id.
PORT MUNRO
Booming Grounds
L.O. 6416
Lumber Camp
L.O.6441 (Cancelled)
File 130346
Marathon Aerodrome TWI70
File: 133500
793-96 Ac. ±
Winnipeg, Fort Frances & Port Arthur Ry. Co. Plan 160509 Mar. 15, 1900
Abandoned Canadian Pacific Railway
Proposed C.P.R.
H.E.P.C. Transmission Line
PROJECTED LINE OF MARATHON IMPROVEMENT DISTRICT
PROJECTED North Limit of PIC Twp.
MARATHON File 129282 (R2) 5/11/1946
D.N.O. PARK SITE 15.5 ACRES D.N.O. PLAN P-3072
TEMPORARILY WITHDRAWN FROM DISPOSITION MAR.22,1967 — FILE:172503
REF-132779
SEE DETAIL PLAN OF YPRES POINT

1216535 1216534
1216536 1216537
1216539 1216538
1206869
1202195
1205115
1183022
1183023
1207871
1205198
1207864
1205197
1207872
1205111
1205112
1216676
1216677
1216679
1205113
1216529
1216530
1216508
1151040
1151042
1210337
1209666
1209682
1209683
1209669
1209684
1184283
1184297
H84285

REFERENCES

DATE OF ISSUE
MAR 1 3 1998
PROVINCIAL RECORDING OFFICE - SUDBURY

NOTICE:
The information that appears on this map has been compiled from various sources, and accuracy is not guaranteed. Those wishing to stake mining claims should consult with the Mining Recorder, Ministry of Northern Development and Mines, for additional information on the status of the lands shown hereon.

LEGEND

- HIGHWAY AND ROUTE No
- OTHER ROADS
- TRAILS
- SURVEYED LINES
  - TOWNSHIPS, BASE LINES, ETC
  - LOTS, MINING CLAIMS, PARCELS, ETC
- UNSURVEYED LINES
  - LOT LINES
  - PARCEL BOUNDARY
  - MINING CLAIMS ETC.
- RAILWAY AND RIGHT OF WAY
- UTILITY LINES
- NON-PERENNIAL STREAM
- FLOODING OR FLOODING RIGHTS
- SUBDIVISION OR COMPOSITE PLAN
- RESERVATIONS
- ORIGINAL SHORELINE
- MARSH OR MUSKEG
- MINES
- TRAVERSE MONUMENT

DISPOSITION OF CROWN LANDS

TYPE OF DOCUMENT	SYMBOL
PATENT, SURFACE & MINING RIGHTS	●
" , SURFACE RIGHTS ONLY	◒
" , MINING RIGHTS ONLY	◓
LEASE, SURFACE, & MINING RIGHTS	■
" , SURFACE RIGHTS ONLY	◪
" , MINING RIGHTS ONLY	◩
LICENCE OF OCCUPATION	▼
ORDER-IN-COUNCIL	OC
RESERVATION	(R)
CANCELLED	⊗
SAND & GRAVEL	(G)

LAND USE PERMITS FOR COMMERCIAL TOURISM, OUTPOST CAMPS (V)
NOTE: MINING RIGHTS IN PARCELS PATENTED PRIOR TO MAY 6, 1913, VESTED IN ORIGINAL PATENTEE BY THE PUBLIC LANDS ACT, R.S.O. 1970, CHAP. 380, SEC. 63, SUBSEC 1.

SCALE: 1 INCH = 40 CHAINS

FEET 0 1000 2000 4000 6000 8000
METRES 0 200 400 1000 2000 (1 KM) (2 KM)

AREA
SEELEY LAKE
M.N.R. ADMINISTRATIVE DISTRICT
TERRACE BAY
MINING DIVISION
THUNDER BAY
LAND TITLES / REGISTRY DIVISION
THUNDER BAY

Ontario Ministry of Natural Resources — Land Management Branch

DATE FEBRUARY 1982
Number **G-613**
In Service Dec. 15/93.

MARTINET LAKE G-601

REFERENCES

AREAS WITHDRAWN FROM DISPOSITION

S.R. - SURFACE RIGHTS M.R. - MINING RIGHTS

	Description	Order No.	Date	Disposition	File
(26)	SEC 36/60	1 28/63	20/10/83	S R C	
	SEC 36/60	WAIVER 5/83	04/08/83	S R C	

RECEIVED
THUNDER BAY
DIVISION
'88 APR 18 PM 6 52

FOR STATUS REFER TO G-628

GRAIN TWP.

COLDWELL TWP.

McCOY TWP.
FOR STATUS REFER TO G-2854

O'NEILL TWP.
FOR STATUS REFER TO G-630

LORNA LAKE G-598

NORTH SNIPER LAKE
SNIPER CREEK
GRAIN LAKE
KELLEY LAKE
SEELEY LAKE
GILL LAKE
GEORDIE LAKE
LAKE SUPERIOR
BAMGOS CREEK
PROJECTED LIMIT OF IMPROVEMENT DISTRICT
MARATHON File 123462 to 5/11/1946
PROPOSED RED SUCKER POINT PROVINCIAL NATURE RESERVE
PENINSULA BAY
PORT JUNO
Redsucker Cove
Sucker Cove
Angler
Marathon Aerodrome TWI7O
File 13500
TEMPORARILY WITHDRAWN FROM DISPOSITION MAR 22, 1967 — FILE 172503
SEE DETAIL PLAN OF YPRES POINT
* STAKED FOR QUARRY MATERIAL
SEE PIC TWP. FOR STATUS REFER TO G-630

DETAIL PLAN OF YPRES POINT

TEMPORARILY WITHDRAWN FROM DISPOSITION — MAR. 22, 1967 — FILE 172503

Ypres Pt
Tyser Pt
MANITOBA SHOAL
HAWKINS I.
PENINSULA HARBOUR
BLONDIN ISLANDS

SEE PIC TOWNSHIP PLAN FOR STATUS OF HAWKINS AND BLONDIN ISLANDS.

SCALE: 40 CHAINS TO 1 INCH

REFERENCES

AREA SHOWN THUS [illegible] IS WITHDRAWN FROM STAKING PURSUANT TO PROVISIONS OF SECTION 32 OF THE MINING ACT, R.S.O. 1980, CHAPTER 258.
DISPOSITION BY EXPLORATORY LICENCE OF OCCUPATION ONLY.

LAND UNDER WATER IN LAKE SUPERIOR WITHDRAWN FROM STAKING BY ORDER IN COUNCIL, DATED APRIL 30, 1912

LEGEND

- HIGHWAYS AND ROADS
- OTHER ROADS
- TRAILS
- SURVEYED LINES
  - TOWNSHIP, BASE LINE
  - LOTS, MINING CLAIMS, ETC.
- UNSURVEYED LINES
  - LOT LINES
  - PARCEL BOUNDARY
  - MINING CLAIMS, ETC.
- RAILWAYS AND RIGHT OF WAY
- UTILITY LINES
- NON PERENNIAL STREAM
- FLOODING OR FLOODING RIGHTS
- SUBDIVISION OR COMPOSITE PLAN
- RESERVATIONS
- ORIGINAL SHORE LINE
- MARSH OR MUSKEG
- MINES
- TRAVERSE MONUMENT

DISPOSITION OF CROWN LANDS

TYPE OF DOCUMENT	SYMBOL
PATENT, SURFACE & MINING RIGHTS	●
" SURFACE RIGHTS ONLY	○
" MINING RIGHTS ONLY	◐
LEASE, SURFACE & MINING RIGHTS	■
" SURFACE RIGHTS ONLY	□
" MINING RIGHTS ONLY	▣
LICENCE OF OCCUPATION	V
ORDER IN COUNCIL	OC
RESERVATION	R
CANCELLED	⊗
SAND & GRAVEL	S

NOTE: MINING RIGHTS IN PARCELS PATENTED PRIOR TO MAY 9, 1913, VESTED IN ORIGINAL PATENTEE BY THE PUBLIC LANDS ACT, R.S.O. 1970, CHAP. 380, SEC. 63 SUBSEC. 1

SCALE: 1 INCH = 40 CHAINS

AREA
SEELEY LAKE
M.N.R. ADMINISTRATIVE DISTRICT
TERRACE BAY
MINING DIVISION
THUNDER BAY
LAND TITLES / REGISTRY DIVISION
THUNDER BAY

Ministry of Natural Resources — Land Management Branch
Ontario

Date: FEBRUARY 1982
Number: **G-613**

MARTINET LAKE G-601

REFERENCES

AREAS WITHDRAWN FROM DISPOSITION

S.R. – SURFACE RIGHTS M.R. – MINING RIGHTS

	Description	Order No.	Date	Disposition	File
S.R.	SSE 36/10	[illegible] /83	10/ /83		3.R.3
M.R.	SSE 36/10	WMPC 3/83	07/06/83		3.R.3

REFERENCES

AREA SHOWN THUS [illegible] IS WITHDRAWN FROM STAKING PURSUANT TO PROVISIONS OF SECTION 32 OF THE MINING ACT, R.S.O. 1980, CHAPTER 268.
DISPOSITION BY EXPLORATORY LICENCE OF OCCUPATION ONLY.

LAND UNDER WATER OF LAKE SUPERIOR IS WITHDRAWN FROM STAKING BY ORDER IN COUNCIL, DATED APRIL 30, 1912.

LEGEND

- HIGHWAYS AND ROADS
- OTHER ROADS
- TRAILS
- SURVEYED LINES
  - TOWNSHIP OR BASE LINE
  - LOTS, MINING CLAIMS, ETC.
- UNSURVEYED LINES
  - LOT LINES
  - PARCEL BOUNDARY
  - MINING CLAIMS ETC.
- RAILWAYS AND RIGHTS OF WAY
- UTILITY LINES
- NON PERENNIAL STREAM
- FLOODING OR FLOODING RIGHTS
- SUBDIVISION OR COMPOSITE PLAN
- RESERVATIONS
- ORIGINAL SHORE LINE
- MARSH OR MUSKEG
- MINES
- TRAVERSE MONUMENT

DISPOSITION OF CROWN LANDS

TYPE OF DOCUMENT	SYMBOL
PATENT, SURFACE & MINING RIGHTS	
" SURFACE RIGHTS ONLY	
" MINING RIGHTS ONLY	
LEASE, SURFACE & MINING RIGHTS	
" SURFACE RIGHTS ONLY	
" MINING RIGHTS ONLY	
LICENCE OF OCCUPATION	
ORDER-IN-COUNCIL	
RESERVATION	
CANCELLED	
SAND & GRAVEL	

NOTE: MINING RIGHTS TO PARCELS PATENTED PRIOR TO MAY 6, 1913 VESTED IN ORIGINAL PATENTEE BY THE PUBLIC LANDS ACT, R.S.O. 1970, CHAP. 380, SECTION 60 (1).

SCALE: 1 INCH = 40 CHAINS

0 100 200 300 400 500 1000 1500 2000 METRES

AREA

SEELEY LAKE

M.N.R. ADMINISTRATIVE DISTRICT

TERRACE BAY

MINING DIVISION

THUNDER BAY

LAND TITLES / REGISTRY DIVISION

THUNDER BAY

Ministry of Natural Resources — Land Management Branch — Ontario

DATE: FEBRUARY 1982

G-601

RECEIVED
THUNDER BAY
MINING DIVISION
89 OCT 13 PM 12 09

GRAIN TWP. — FOR STATUS REFER TO G-628

COLDWELL TWP.

McCOY TWP. — FOR STATUS REFER TO G-2854

LORNA LAKE G-538

LAKE SUPERIOR

NORTH SKIPPER LAKE

SKIPPER CREEK

JEAN LAKE

ELLIE LAKE

SEELEY LAKE

BILL LAKE

GUNDOCK CREEK

SAMSOS CREEK

JEUDEVINE CREEK

PIC RIVER

HARE LAKE

PROPOSED RED SUCKER POINT PROVINCIAL NATURE RESERVE

Redsucker Cove

Caledonia Creek

Anglers Cove

Strawberry Cove

Loaming Ground

PROJECTED LIMIT OF APPROPRIATION

DISTRICT

CONE

PORT ARTHUR

MARATHON File 12°202 5/11/1946

TEMPORARILY WITHDRAWN FROM DISPOSITION MAR. 27, 1967 — FILE NT.2503

TEMPORARILY WITHDRAWN FROM DISPOSITION MAR. 27, 1967 — FILE NT.1725

SEE DETAIL PLAN OF YPRES POINT

SEE TOWNSHIP PLAN FOR STATUS OF HAWKINS AND BLONDIN ISLANDS

SEE TOWNSHIP MAP FOR STATUS REFER TO G-630

DETAIL PLAN OF YPRES POINT

Ypres Pt. — Yser Pt. — MANITOBA SHOAL — BLONDIN I. — HARBOUR — PENINSULA

SCALE 1:40 ch. = 1 in.

MARTINET LAKE G-601

REFERENCES

AREAS WITHDRAWN FROM DISPOSITION

S.R.-SURFACE RIGHTS M.R.-MINING RIGHTS

DESCRIPTION	ORDER #	DATE	DISPOSITION	FILE
(R3) SEC 36/80	W28/83	20/10/83	S.R.O.	
(R4) SEC 36/80	W3/82	09/06/82	S.R.O.	
(R)	W-43/81		NO STAKING ALLOWED	
(R2) SEC 35/90 W22/92		92/04/27	S.R.O.	

GRAIN TWP. FOR STATUS REFER TO G-628

COLDWELL TWP.

McCOY TWP. REFER TO G-2854

O'NEILL TWP.

LORNA LAKE G-638

SEELEY LAKE G-613

LAKE SUPERIOR

PENINSULA BAY

RED SUCKER POINT PROVINCIAL NATURE RESERVE

PROJECTED LIMIT OF IMPROVEMENT DISTRICT

PROJECTED LINE

MARATHON File 129282 5/11/1946

D.N.D. PARK SITE 0.5 ACRES D.N.D. PLAN P-3072

Marathon Aerodrome TW17O File 133500 793-96 Ac. ±

TEMPORARILY WITHDRAWN FROM DISPOSITION MAR.22,1967 — FILE:172503

SEE DETAIL PLAN OF YPRES POINT

DETAIL PLAN OF YPRES POINT

TEMPORARILY WITHDRAWN FROM DISPOSITION MAR.22,1967 — FILE:172503

Ypres Pt. Yser Pt. MANITOBA SHOAL BLONDIN ID. HAWKINS ID. PENINSULA HARBOUR

SEE PIC TOWNSHIP PLAN FOR STATUS OF HAWKINS AND BLONDIN ISLANDS.

SCALE: 40 ch. = 1 in.

REFERENCES

THE INFORMATION THAT APPEARS ON THIS MAP HAS BEEN COMPILED FROM VARIOUS SOURCES. AND ACCURACY IS NOT GUARANTEED. THOSE WISHING TO STAKE MINING CLAIMS SHOULD CONSULT WITH THE MINING RECORDER, MINISTRY OF NORTHERN DEVELOPMENT AND MINES, FOR ADDITIONAL INFORMATION ON THE STATUS OF THE LANDS SHOWN HEREON.

LEGEND

- HIGHWAY AND ROUTE No.
- OTHER ROADS
- TRAILS
- SURVEYED LINES
  - TOWNSHIP, BASE LINE, ETC.
  - LOT, MINING CLAIM, PARCEL ETC.
- UNSURVEYED LINES
  - TIE LINES
  - PARCEL BOUNDARY
  - MINING CLAIM ETC.
- RAILWAY AND RIGHT OF WAY
- UTILITY LINES
- NON PERENNIAL STREAM
- FLOODING OR FLOODING RIGHTS
- SUBDIVISION OR COMPOSITE PLAN
- RESERVATIONS
- ORIGINAL SHORELINE
- MARSH OR MUSKEG
- MINES
- TRAVERSE MONUMENT

DISPOSITION OF CROWN LANDS

TYPE OF DOCUMENT	SYMBOL
PATENT, SURFACE & MINING RIGHTS	
SURFACE RIGHTS ONLY	
MINING RIGHTS ONLY	
LEASE, SURFACE & MINING RIGHTS	
SURFACE RIGHTS ONLY	
MINING RIGHTS ONLY	
LICENCE OF OCCUPATION	
ORDER-IN-COUNCIL	OC
RESERVATION	
CANCELLED	
SAND & GRAVEL	

LAND USE PERMITS FOR COMMERCIAL TOURISM OUTPOST CAMPS

NOTE: MINING RIGHTS IN PARCELS PATENTED PRIOR TO MAY 6, 1913, VESTED IN ONTARIO, PATENTED BY THE PUBLIC LANDS ACT, R.S.O. 1970, CHAP. 380, SEC. 50, SUBSEC. 1.

SCALE: 1 INCH 40 CHAINS

FEET 0 1000 2000 4000 6000 8000

METRES 0 200 400 600 800 1000 1200 1400 1600 1800 2000 2200 2400 2600 2800 3000 3200 3400 3600 3800 4000 4200 4400 4600 4800 5000 5200 5400 5600 5800 6000 6200 6400 6600 6800 7000 7200 7400 7600 7800

MARTINET LAKE G-601

REFERENCES

AREAS WITHDRAWN FROM DISPOSITION

S.R.–SURFACE RIGHTS M.R.–MINING RIGHTS

DESCRIPTION	ORDER #	DATE	DISPOSITION	FILE
(R1)	W-43/81		NO STAKING ALLOWED	
(R2)	SEC. 35/90	W22/92	92/04/27	S.R.O.
(R3)	SEC. 36/90	W28/93	20/10/93	S.R.O.
~~(R4)~~	~~SEC. 16/90~~	~~W3/92~~	~~09/06/92~~	~~S.R.O.~~

~~REOPENED ORDER NO.O-TB-7/96 NWR96FEB20~~

~~(R5) SURFACE AND MINING RIGHTS WITHDRAWN FROM STAKING WHILE APPLICATION FOR RELIEF FROM FORFEITURE IS BEING CONSIDERED.W-TB-83/95 NWR NOV 01/95~~

~~FOR MNR DECISION~~

REOPENED M&S. O-TB-35/96 NWR.
Dated 96/Dec/03. Previously withdrawn under W-TB-83/95.
Relief from forfeiture granted.

(R6) PENDING PROCEEDING

FOR STATUS REFER TO G-628

GRAIN TWP.

COLDWELL TWP.

McCOY TWP.
REFER TO G-2854.

O'NEILL TWP.

LORNA LAKE G-598

DETAIL PLAN OF YPRES POINT

TEMPORARILY WITHDRAWN FROM DISPOSITION MAR.22,1967— FILE:172503

SEE DETAIL PLAN OF YPRES POINT

SEE PIC TOWNSHIP PLAN FOR STATUS OF HAWKINS AND BLONDIN ISLANDS

SCALE: 40 ch. = 1 in.

TEMPORARILY WITHDRAWN FROM DISPOSITION MAR.22,1967— FILE:172503

LIMIT OF PROJECTED IMPROVEMENT DISTRICT

MARATHON File 129282 (SC) 5/11/1946

C.N.O. PARK SITE 11.5 ACRES O.N.D. PLAN P-3072

PROJECTED LINE

Marathon Aerodrome TW170 File:133500 793-96 Ac.±

REF:132779

North Limit of PIC Twp.

1216535 1216534 1216536 1216537 1216539 1216538 1206869 1202195 1205115. 1205198 1205197 1216508 1216677 1216676 1216679 1216529 1216530 1207871 1208590 1151040 1151042 1210337

1209682 1209683 1209669 1209684 1184283 1184297

RED SUCKER POINT PROVINCIAL NATURE RESERVE

PENINSULA

LAKE SUPERIOR

BAY

PORT MUNRO

Booming Grounds L.O. 6416

Lumber Camp L.O.644 (Cancelled) File:130346

Marathon Aerodrome

Mons Pt.

Beauty Cove CL-2202

Nieuve Chapelle Pt.

Corden Cove

Ypres Pt.

Tser Pt.

MANITOBA SHOAL

BLONDIN IS.

HAWKINS IS.

HARBOUR

PENINSULA

Micro Wave Site No 31, CWR Cl. Rite 169937

CL. 8157

BJ 201

REFERENCES

DATE OF ISSUE
NOV 13 1998
PROVINCIAL RECORDING OFFICE - SUDBURY

NOTICE:
The information that appears on this map has been compiled from various sources, and accuracy is not guaranteed. Those wishing to stake mining claims should consult with the Mining Recorder, Ministry of Northern Development and Mines, for additional information on the status of the lands shown hereon.

LEGEND

- HIGHWAY AND ROUTE No.
- OTHER ROADS
- TRAILS
- SURVEYED LINES:
  - TOWNSHIPS, BASE LINES, ETC.
  - LOTS, MINING CLAIMS, PARCELS, ETC.
- UNSURVEYED LINES:
  - LOT LINES
  - PARCEL BOUNDARY
  - MINING CLAIMS ETC.
- RAILWAY AND RIGHT OF WAY
- UTILITY LINES
- NON-PERENNIAL STREAM
- FLOODING OR FLOODING RIGHTS
- SUBDIVISION OR COMPOSITE PLAN
- RESERVATIONS
- ORIGINAL SHORELINE
- MARSH OR MUSKEG
- MINES
- TRAVERSE MONUMENT

DISPOSITION OF CROWN LANDS

TYPE OF DOCUMENT	SYMBOL
PATENT, SURFACE & MINING RIGHTS	●
" , SURFACE RIGHTS ONLY	●
" , MINING RIGHTS ONLY	●
LEASE, SURFACE & MINING RIGHTS	■
" , SURFACE RIGHTS ONLY	■
" , MINING RIGHTS ONLY	■
LICENCE OF OCCUPATION	▼
ORDER-IN-COUNCIL	OC
RESERVATION	(R)
CANCELLED	⊗
SAND & GRAVEL	(R)

LAND USE PERMITS FOR COMMERCIAL TOURISM, OUTPOST CAMPS
NOTE: MINING RIGHTS IN PARCELS PATENTED PRIOR TO MAY 6, 1913, VESTED IN ORIGINAL PATENTEE BY THE PUBLIC LANDS ACT, R.S.O. 1970, CHAP. 380, SEC. 63, SUBSEC 1.

SCALE: 1 INCH = 40 CHAINS

FEET 0 1000 2000 4000 6000 8000
METRES 0 200 1000 2000
(1 KM) (2 KM)

AREA
SEELEY LAKE

M.N.R. ADMINISTRATIVE DISTRICT
TERRACE BAY

MINING DIVISION
THUNDER BAY

LAND TITLES / REGISTRY DIVISION
THUNDER BAY

Ministry of Natural Resources — Land Management Branch
Ontario

Date FEBRUARY 1982
Number **G-613**
In Service Dec. 15/93.

1861



Coubran Lake
Granite Lake
Contact Lake
Boulder Creek
Mountain Lake
Terrice Lake
Island Lake
Rock Lake
Johnston Lake
Moses Lake
Mud L.
Seeley Lake
Bamoos Lake
Munro Lake
Hare Lake
TWP 77
TWP 76
Port Munro
Angler
Highway Right of Way
CANADIAN PACIFIC
LAKE SUPERIOR

1861

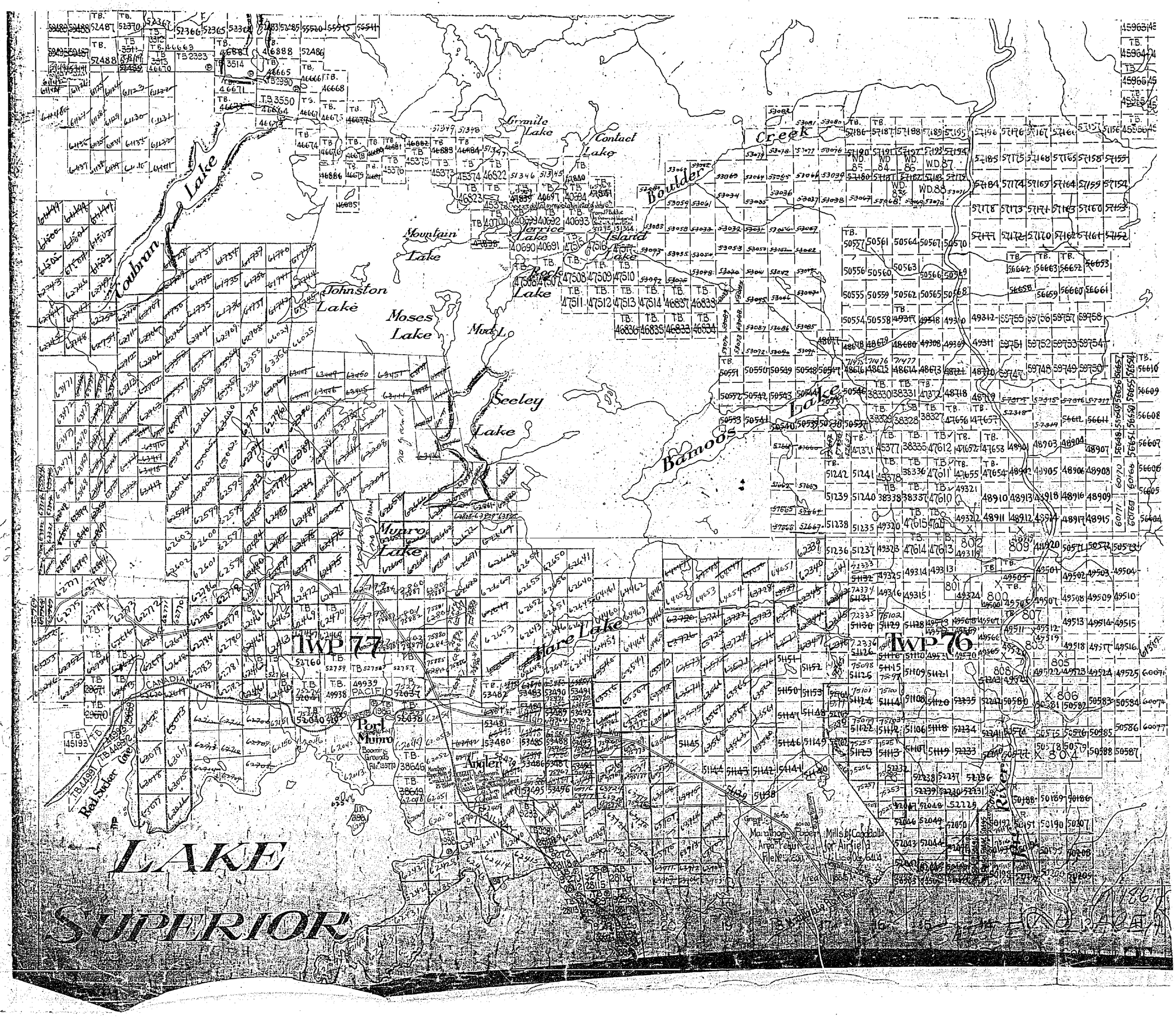

Coubran Lake
Granite Lake
Contact Lake
Boulder Creek
Mountain Lake
Jerrice Lake
Island Lake
Rock Lake
Johnston Lake
Moses Lake
Mud L.
Seeley Lake
Bamoos Lake
Munro Lake
Hare Lake
TWP 77
TWP 76
Port Munro
Angler
Red Sucker Cove
CANADIAN PACIFIC
LAKE SUPERIOR

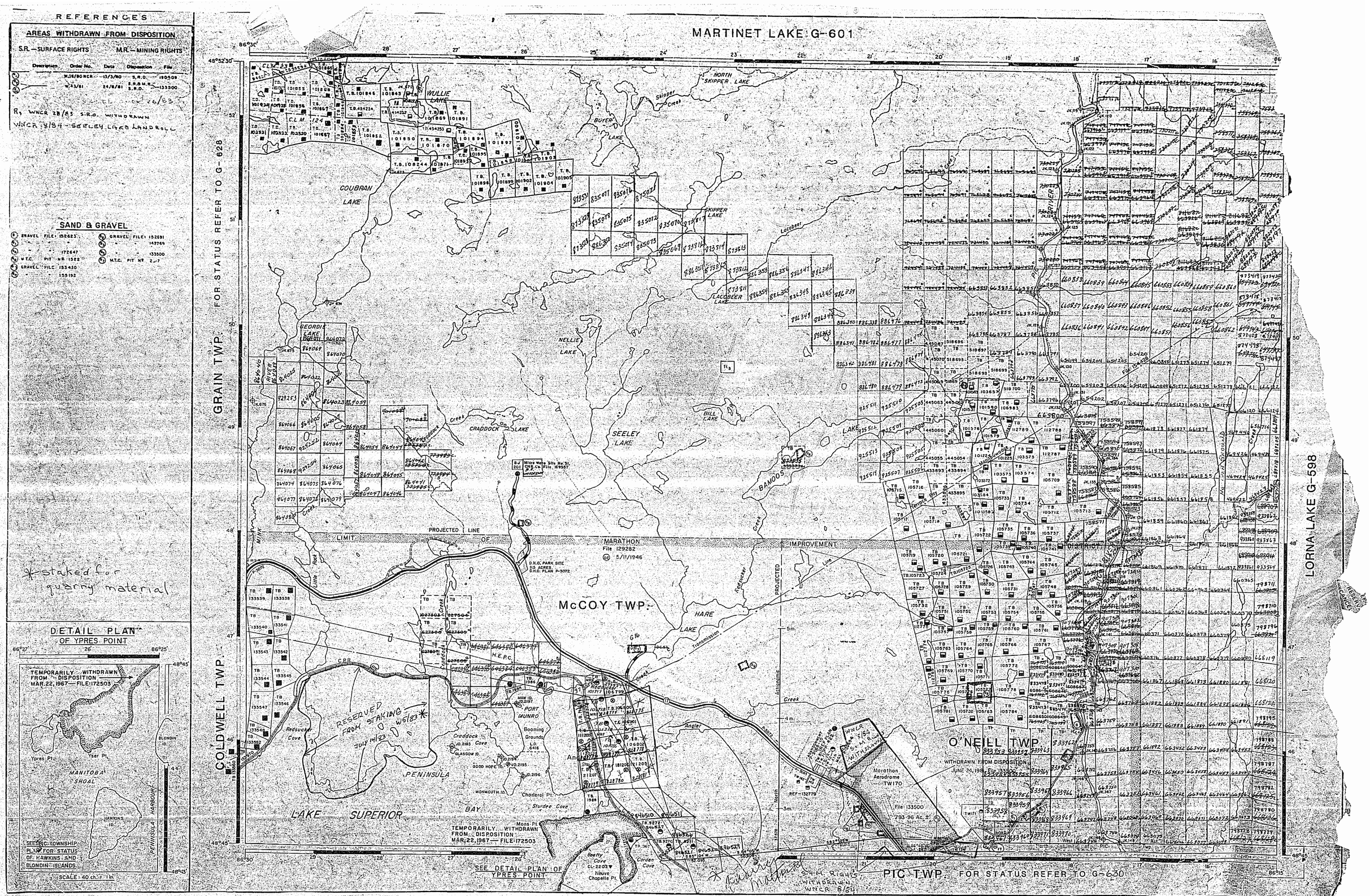

REFERENCES
AREAS WITHDRAWN FROM DISPOSITION
S.R. — SURFACE RIGHTS
M.R. — MINING RIGHTS
Description
Order No.
Date
Disposition
File
W.16/80 NCR
13/3/80
S.R.O.
190509
W.43/81
24/8/81
S.R.O.
133500
R, WNCR 28/83 S.R.O. WITHDRAWN
WNCR 8/84 - SEELEY LAKE LANDROLL
SAND & GRAVEL
GRAVEL FILE: 152623
GRAVEL FILE: 152691
172647
142269
M.T.C. PIT NO. 1522
133500
GRAVEL FILE 153430
M.T.C. PIT NO. 2-7
155192
*staked for quarry material
DETAIL PLAN OF YPRES POINT
TEMPORARILY WITHDRAWN FROM DISPOSITION MAR. 22, 1967 — FILE: 172503
MANITOBA SHOAL
SEE PIC TOWNSHIP PLAN FOR STATUS OF HAWKINS AND BLONDIN ISLANDS
SCALE: 40 ch. = 1 in.
MARTINET LAKE G-601
GRAIN TWP.
FOR STATUS REFER TO G-628
COLDWELL TWP.
McCOY TWP.
O'NEILL TWP.
PIC TWP.
FOR STATUS REFER TO G-630
LORNA LAKE G-598
LAKE SUPERIOR
PENINSULA BAY
PORT MUNRO
SEELEY LAKE
NELLIE LAKE
COUBRAN LAKE
WULLIE LAKE
NORTH SKIPPER LAKE
SKIPPER LAKE
LACOBEER LAKE
BILL LAKE
CRADDOCK LAKE
GEORDIE LAKE
BAMOOS LAKE
HARE LAKE
LIMIT OF MARATHON IMPROVEMENT DISTRICT
PROJECTED LINE
RESERVED FROM STAKING
TEMPORARILY WITHDRAWN FROM DISPOSITION MAR. 22, 1967 — FILE: 172503
SEE DETAIL PLAN OF YPRES POINT
Marathon Aerodrome TW170
File 133500
WITHDRAWN FROM DISPOSITION JUNE 24, 1981

1861

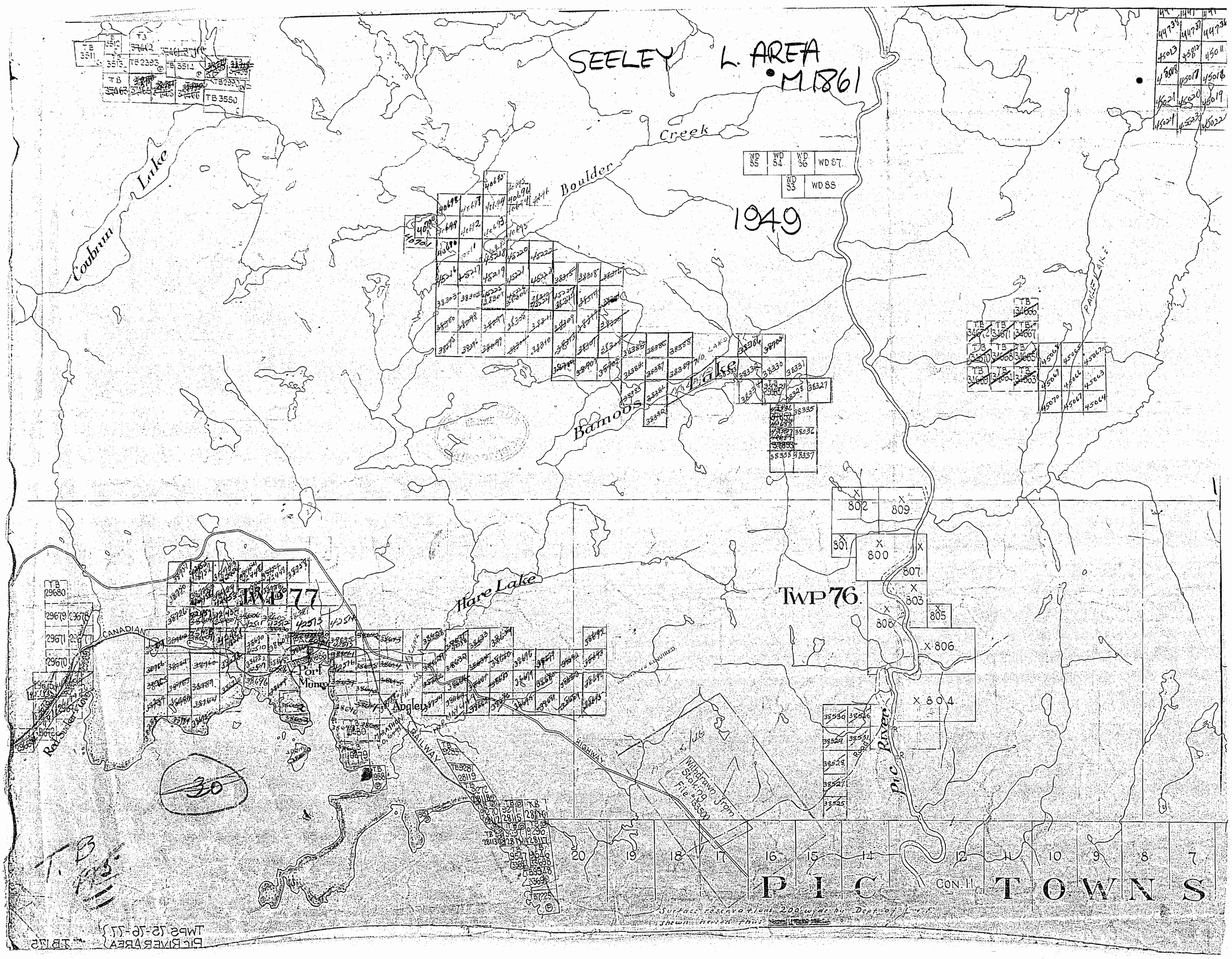
SEELEY L. AREA
M 1861
1949
Boulder Creek
Coubran Lake
Bamoos Lake
Hare Lake
Pic River
TWP 77
TWP 76
Port Munro
Angler
CANADIAN
RAILWAY
HIGHWAY
Withdrawn from Staking File #133500
PIC TOWNS
CON. 11
Surface reservations 200' wide by Dept. of L. & F. shown herein thus
TWPS 75-76-77
PIC RIVER AREA
T.B. 175

1861

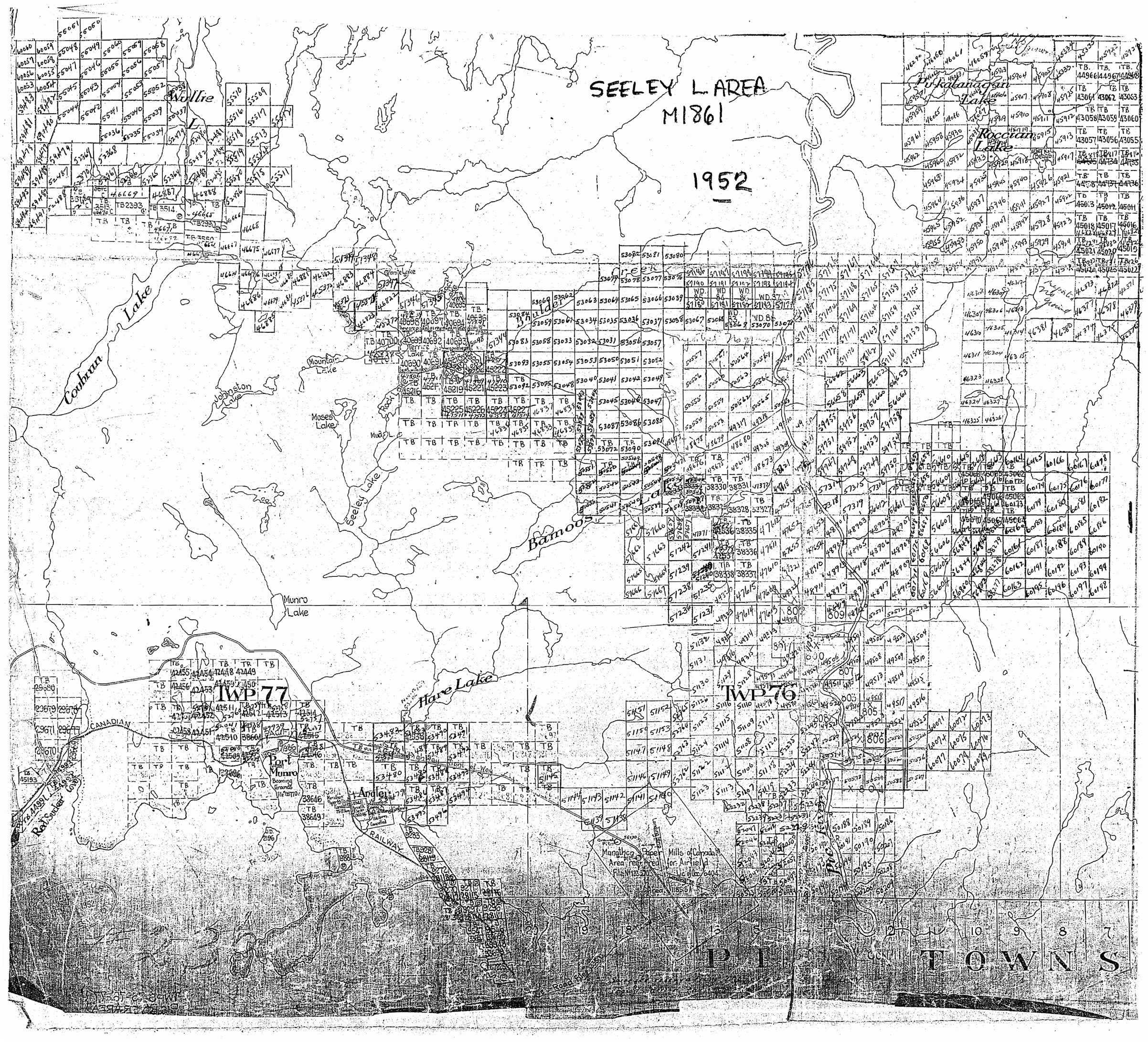
SEELEY L. AREA
M1861
1952
Wullie L.
Coubran Lake
Johnston Lake
Mountain Lake
Moses Lake
Seeley Lake
Bamoos
Munro Lake
Hare Lake
Pukatanagan Lake
Roccian Lake
Boulder Creek
TWP 77
TWP 76
Port Munro
Angler
CANADIAN
RAILWAY
Manitoba Paper Mills of Canada
Area required for Airfield
PT TOWNS

1861


SEELEY L. AREA
M1861
1955
Wullie L.
Coubran Lake
Granite Lake
Contact Lake
Boulder Creek
Mountain Lake
Johnston Lake
Moses Lake
Rock Lake
Island Lake
Seeley Lake
Bamoos Lake
Munro Lake
Hare Lake
Page Lake
Pukatanagan Lake
Rock Lake
Louis L.
TWP 77
TWP 76
Port Munro
Angler
CANADIAN PACIFIC
LAKE

1861

AREA OF

SEELEY LAKE

DISTRICT OF
THUNDER BAY

PORT ARTHUR
MINING DIVISION

SCALE: 1-INCH = 40 CHAINS

LEGEND

PATENTED LAND	(P)
CROWN LAND SALE	C.S.
LEASES	(L)
LOCATED LAND	Loc.
LICENSE OF OCCUPATION	L.O.
MINING RIGHTS ONLY	M.R.O.
SURFACE RIGHTS ONLY	S.R.O.
ROADS	
IMPROVED ROADS	
KING'S HIGHWAYS	
RAILWAYS	
POWER LINES	
MARSH OR MUSKEG	
MINES	
CANCELLED	C.

NOTES

400' Reserve around all Lakes & Rivers to Dept. of Lands & Forests.

Land under water in Lake Superior withdrawn from staking by Order In Council dated April 30, 1912.

Limits of Marathon Improvement District shown thus: File: 129282 Vol. I.

PLAN NO. M. 1861

DEPARTMENT OF MINES
— ONTARIO —

1957

1861

Martinet Lake Area (M-2488)

Twp. 79 (M-1923)

Twp. 78 (M-1921)

Lorna Lake Area (M-2487)

AREA OF

SEELEY LAKE

DISTRICT OF
THUNDER BAY

PORT ARTHUR
MINING DIVISION

SCALE: 1-INCH = 40 CHAINS

LEGEND

PATENTED LAND	(P)
CROWN LAND SALE	C.S.
LEASES	(L)
LOCATED LAND	Loc.
LICENSE OF OCCUPATION	L.O.
MINING RIGHTS ONLY	M.R.O.
SURFACE RIGHTS ONLY	S.R.O.
ROADS	
IMPROVED ROADS	
KING'S HIGHWAYS	
RAILWAYS	
POWER LINES	
MARSH OR MUSKEG	
MINES	
CANCELLED	C

NOTES

400' Reserve around all Lakes & Rivers to Dept. of Lands & Forests.

Land under water in Lake Superior withdrawn from staking by Order In Council dated April 30, 1912

Limits of Marathon Improvement District shown thus: File: 129282, Vol. I.

PLAN NO. M. 1861

DEPARTMENT OF MINES
— ONTARIO —

1861

Martinet Lake Area (M-2488)

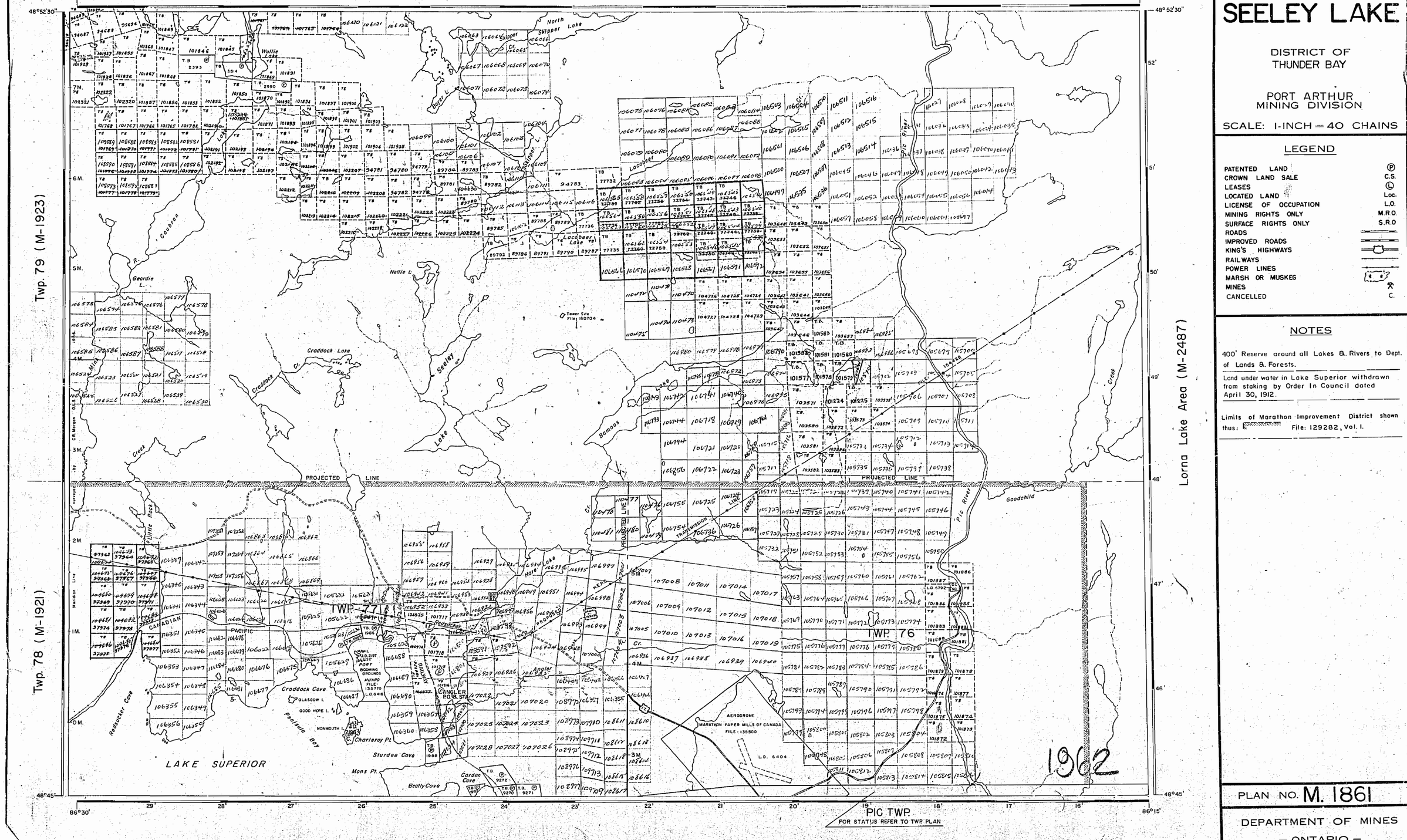

AREA OF

SEELEY LAKE

DISTRICT OF
THUNDER BAY

PORT ARTHUR
MINING DIVISION

SCALE: 1-INCH = 40 CHAINS

LEGEND

PATENTED LAND	(P)
CROWN LAND SALE	C.S.
LEASES	(L)
LOCATED LAND	Loc.
LICENSE OF OCCUPATION	L.O.
MINING RIGHTS ONLY	M.R.O.
SURFACE RIGHTS ONLY	S.R.O
ROADS	
IMPROVED ROADS	
KING'S HIGHWAYS	
RAILWAYS	
POWER LINES	
MARSH OR MUSKEG	
MINES	
CANCELLED	C.

NOTES

400' Reserve around all Lakes & Rivers to Dept. of Lands & Forests.

Land under water in Lake Superior withdrawn from staking by Order In Council dated April 30, 1912.

Limits of Marathon Improvement District shown thus: File: 129282, Vol. I.

1962

PLAN NO. M. 1861

DEPARTMENT OF MINES
— ONTARIO —

1861

Martinet Lake Area (M-2488)

Twp. 79 (M-1923)

Twp. 78 (M-1921)

Lorna Lake Area (M-2487)

AREA OF

SEELEY LAKE

DISTRICT OF
THUNDER BAY

PORT ARTHUR
MINING DIVISION

SCALE: 1-INCH 40 CHAINS

LEGEND

PATENTED LAND	(P)
CROWN LAND SALE	C.S.
LEASES	(L)
LOCATED LAND	Loc.
LICENSE OF OCCUPATION	L.O.
MINING RIGHTS ONLY	M.R.O.
SURFACE RIGHTS ONLY	S.R.O.
ROADS	
IMPROVED ROADS	
KING'S HIGHWAYS	
RAILWAYS	
POWER LINES	
MARSH OR MUSKEG	
MINES	
CANCELLED	C

NOTES

400' SURFACE RIGHTS RESERVATION AROUND ALL LAKES AND RIVERS.

Land under water in Lake Superior withdrawn from staking by Order In Council dated April 30, 1912

LIMITS OF MARATHON IMPROVEMENT DISTRICT SHOWN THUS: FILE 129282

DETAIL PLAN OF YPRES POINT

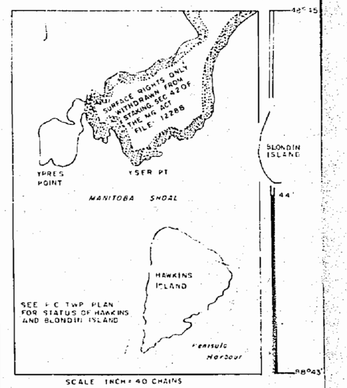

SCALE 1 INCH = 40 CHAINS

PORT ARTHUR
RECEIVED
JUN 18 1965
MINING DIVISION

PLAN NO. M. 1861

DEPARTMENT OF MINES
— ONTARIO —

1965

1861

Martinet Lake Area (M-2488)

AREA OF

SEELEY LAKE

DISTRICT OF
THUNDER BAY

THUNDER BAY
MINING DIVISION

SCALE: 1 INCH = 40 CHAINS

LEGEND

PATENTED LAND	Ⓟ
CROWN LAND SALE	C.S.
LEASES	Ⓛ
LOCATED LAND	Loc.
LICENSE OF OCCUPATION	L.O.
MINING RIGHTS ONLY	M.R.O.
SURFACE RIGHTS ONLY	S.R.O.
ROADS	
IMPROVED ROADS	
KING'S HIGHWAYS	
RAILWAYS	
POWER LINES	
MARSH OR MUSKEG	
MINES	
CANCELLED	C.

NOTES

400' SURFACE RIGHTS RESERVATION AROUND ALL LAKES AND RIVERS.

Land under water in Lake Superior withdrawn from staking by Order in Council dated April 30, 1912.

LIMITS OF MARATHON IMPROVEMENT DISTRICT SHOWN THUS: ——— FILE: 129288

DETAIL PLAN OF YPRES POINT

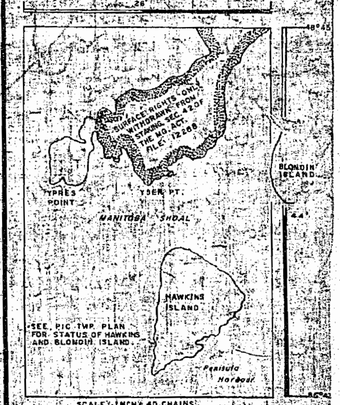

NATIONAL TOPOGRAPHIC SERIES 42D/16

PLAN NO. M. 1861

ONTARIO
DEPARTMENT OF MINES
AND NORTHERN AFFAIRS

Twp. 79 (M-1923)

Twp. 78 (M-1921)

Lorna Lake Area (M-2487)

TWP. 77

TWP. 76

PROJECTED LINE

LAKE SUPERIOR

PIC TWP.
FOR STATUS, REFER TO TWP. PLAN

SURFACE RIGHTS ONLY WITHDRAWN FROM STAKING SEC. 42 OF THE MINING ACT FILE: 123588

See Detail Plan of Ypres Pt.

1971

1861

Martinet Lake Area (M-2488).

Grain Tp - (M-1923)

Coldwell Tp - (M-1921)

Lorna Lake Area (M-2487)

86°30' 86°15' 48°52'30"

CLM. 123 CLM. 124 7M. 6M. 5M. 4M. 3M. 2M. 1M. 0M.

Wullie Lake Skipper Cr. North Skipper Lake Boyer L. Lacobeer Pic River Lake Coubron R. Geordie L. Nellie L. Lacobeer Lake Mink Creek Craddock Lake Craddock Ck. Seeley Lake Bamos Lake Goodchild Ck. Hare Lake Ck. Angler Redsucker Lake Peninsula Bay Cordon Cove Sturdee Cove Beatty Cove Mons Pt. Glasgow I. Good Hope I. Monmouth I. C. Charleroy Pt. Craddock Cove Redsucker Cove Maple Rock Creek

TOWER SITE FILE: 160704

PROJECTED LINE 69°30'

D.N.O. PARK SITE R.Sec.Pl. P-3072

McCOY TP. (TWP. 77)

ONEILL TP. (TWP. 76)

PIC TWP. FOR STATUS REFER TO TWP. PLAN

PROJECTED LINE

TRANSMISSION

CANADIAN PACIFIC

PROPOSED

Meridian Line

PORT BOOMING GROUNDS MUNRO FILE: 135770 L.D. 6416

ANGLER 106802 P.O. & STA.

AERODROME MARATHON PAPER MILLS OF CANADA FILE: 133500

C.L. 1095 L.O. 8155 793.96 Ac.±

MTC. PIT 1522

GRAVEL S.P. 15340

GRAVEL PIT 152623

GRAVEL PIT 152623

GRAVEL PIT 152623

SURFACE RIGHTS ONLY WITHDRAWN FROM STAKING SEC. 42 OF THE MINING ACT.(R.S.O.1960) FILE: 12288

See Detail Plan Of Ypres Pt.

LAKE SUPERIOR

48°45' 48°52'30"

29' 28' 27' 26' 22' 21' 20' 19' 18' 17' 16'

52' 51' 50' 49' 48' 47' 46'

DO NOT ISSUE ANY QUARRY PERMITS EAST OF THIS LINE CLEAR WITH K. FENWICK.

1975

AREA OF

SEELEY LAKE

DISTRICT OF THUNDER BAY

THUNDER BAY MINING DIVISION

SCALE: 1-INCH = 40 CHAINS

LEGEND

PATENTED LAND	(P)
CROWN LAND SALE	C.S.
LEASES	(L)
LOCATED LAND	Loc.
LICENSE OF OCCUPATION	L.O.
MINING RIGHTS ONLY	M.R.O.
SURFACE RIGHTS ONLY	S.R.O.
ROADS	
IMPROVED ROADS	
KING'S HIGHWAYS	
RAILWAYS	
POWER LINES	
MARSH OR MUSKEG	
MINES	
CANCELLED	C.

NOTES

400' surface rights reservation along the shores of all lakes and rivers.

Land under water in Lake Superior withdrawn from staking by Order In Council dated April 30, 1912.

LIMITS OF MARATHON IMPROVEMENT DISTRICT SHOWN THUS: FILE: 129282

DETAIL PLAN OF YPRES POINT.

86°27' 26' 86°25' 48°45' 44' 43'

SURFACE RIGHTS ONLY WITHDRAWN FROM STAKING UNDER SEC. 42 OF THE MINING ACT. R.S.O. 1960 FILE: 12288

YPRES POINT YSER PT. MANITOBA SHOAL BLONDIN ISLAND HAWKINS ISLAND. Peninsula Harbour

SEE PIC TWP. PLAN FOR STATUS OF HAWKINS AND BLONDIN ISLAND.

SCALE: 1 INCH = 40 CHAINS

DATE OF ISSUE FEB 28 1975

TER

NATIONAL TOPOGRAPHIC SERIES 42D/16

PLAN NO. M. 1861

ONTARIO

MINISTRY OF NATURAL RESOURCES

SURVEYS AND MAPPING BRANCH

P.v.K.

MARTINET LAKE G-601

REFERENCES

AREAS WITHDRAWN FROM DISPOSITION

SURFACE RIGHTS ONLY

DESCRIPTION

(S) SURFACE RIGHTS ONLY

(M) MINING RIGHTS ONLY

(S&M) SURFACE AND MINING RIGHTS ONLY

WATER NO CUTTING ALLOWED

RESERVED

RECORDED

'92 MAR 25 PM 1 20

THUNDER BAY MINING DIVISION

THE INFORMATION THAT APPEARS ON THIS MAP HAS BEEN COMPILED FROM VARIOUS SOURCES AND ACCURACY IS NOT GUARANTEED. THOSE WISHING TO STAKE MINING CLAIMS SHOULD CONSULT WITH THE MINING RECORDER, MINISTRY OF NORTHERN DEVELOPMENT AND MINES, FOR ADDITIONAL INFORMATION ON THE STATUS OF THE LANDS SHOWN HEREON.

LEGEND

DISPOSITION OF CROWN LANDS

TYPE OF DOCUMENT — STATUS

PATENT, LEASE & LICENSE OF OCCUPATION

SURFACE RIGHTS ONLY

MINING RIGHTS ONLY

SURFACE AND MINING RIGHTS

MINING RIGHTS ONLY

LEASE

LICENCE OF OCCUPATION

SAND & GRAVEL

LAND USE PERMITS FOR COMMERCIAL TOURISM OUTPOST CAMPS

NOTE: SUBSURFACE RIGHTS RESERVED TO THE CROWN IN PATENTS, LEASES AND LICENCES OF OCCUPATION ISSUED AFTER OCTOBER 1, 1913.

SCALE: 1 INCH = 40 CHAINS

AREA

SEELEY LAKE

M.N.R. ADMINISTRATIVE DISTRICT

TERRACE BAY

MINING DIVISION

THUNDER BAY

LAND TITLES / REGISTRY DIVISION

THUNDER BAY

Ontario Ministry of Natural Resources — Land Management Branch

DATE: FEBRUARY 1982

Number: G-613

SERVICE ONTARIO

GRAIN TWP. — FOR STATUS REFER TO G-628

COLDWELL TWP.

McCOY TWP.

O'NEILL TWP.

LAKE SUPERIOR

RED SUCKER POINT INDIAN RESERVE

DISTRICT

PROJECTED

TEMPORARILY WITHDRAWN FROM DISPOSITION MAR. 22, 1967 — FILE 172503

DETAIL PLAN OF YPRES POINT

DETAIL PLAN OF YPRES POINT

TEMPORARILY WITHDRAWN FROM DISPOSITION MAR. 22, 1967 — FILE 172503

Ypres Pt.

Ypres Pt.

MANITOBA SHOAL

BLONDIN I.

HAWKINS I.

PENINSULA HARBOUR

SEE PIC TOWNSHIP PLAN FOR STATUS OF HAWKINS AND BLONDIN ISLANDS

SCALE: 40 ch. = 1 in.

Marathon Aerodrome TW170

File 133500

799-96 Ac. ±

REF-127776

North Limit of PIC

Twp.

Angler

Charleston Pt.

Bluebee Cove

Redsucker Cove

Garden Cove

Native Chapelle Pt.

Creek

Lake

River

Bay

Point

Island

Cove

Arm

Hare

Dancos

Fic

Angler

Bluebee

Redsucker

Garden

Native

Chapelle

Marathon

Aerodrome

Twp.

North

Limit

PIC

SEE G-613

CORNA LAKE G-598

TRIM TO THIS LINE ALL AROUND

G-613

1861

Martinet Lake Area (M-2488)

AREA OF

SEELEY LAKE

DISTRICT OF
THUNDER BAY

PORT ARTHUR
MINING DIVISION

SCALE: 1-INCH = 40 CHAINS

LEGEND

PATENTED LAND	(P)
CROWN LAND SALE	C.S.
LEASES	(L)
LOCATED LAND	Loc.
LICENSE OF OCCUPATION	L.O.
MINING RIGHTS ONLY	M.R.O.
SURFACE RIGHTS ONLY	S.R.O.
ROADS	
IMPROVED ROADS	
KING'S HIGHWAYS	
RAILWAYS	
POWER LINES	
MARSH OR MUSKEG	
MINES	
CANCELLED	C.

NOTES

400' Reserve around all Lakes & Rivers to Dept. of Lands & Forests.

Land under water in Lake Superior withdrawn from staking by Order in Council dated April 30, 1912.

Limits of Marathon Improvement District shown thus: File 129282, Vol. I.

DETAIL PLAN OF YPRES POINT

SCALE: 1 INCH = 40 CHAINS

PLAN NO. M. 1861

DEPARTMENT OF MINES
— ONTARIO —

1964

Twp. 79 (M-1923)

Twp. 78 (M-1921)

Lorna Lake Area (M-2487)

LAKE SUPERIOR

TWP. 77

TWP. 76

PIC TWP.
FOR STATUS REFER TO TWP PLAN

See Detail Plan Of YPRES POINT

PROJECTED LINE

CANADIAN PACIFIC

Willie Lake

Loco Deer Lake

Craddock Lake

Craddock Cove

Redsucker Cove

Peninsula Bay

Sturdee Cove

Mons Pt.

Charleroy Pt.

Glasgow I.

Good Hope I.

Monmouth I.

Beauty Cove

Nauve Chapelle Pt.

Garden Cove

Angler

Falconbridge

Geordie

Skipper Lake

Skipper Cr.

Boom Lake

Lake Creek

Transmission Line

Pic River

Aerodrome

Canadian Gypsum Co. Ltd.

Aeration Paper Mills of Canada

Ont. Paper Co. Ltd.

Tower Site Files 180T04

O.H.C. Park Site Section P-302

Port Booking Grounds Munro File 135770 L.O. 6416

S.R.O. Wildrawn from staking

Ypres Point

Yser Pt.

Manitoba Shoal

Blondin Island

Hawkins Island

Peninsula Harbour

SEE PICTAP PLAN FOR STATUS OF HAWKING AND BLONDIN ISLANDS.

S.R.O. withdrawn from staking - Sec. 41

86°30' 86°15' 48°52'30" 48°45' 52' 51' 50' 49' 48' 47' 46'

29' 28' 27' 26' 22' 21' 20' 19' 18' 17' 16'

487962

1861

Martinet Lake Area (M-2488)

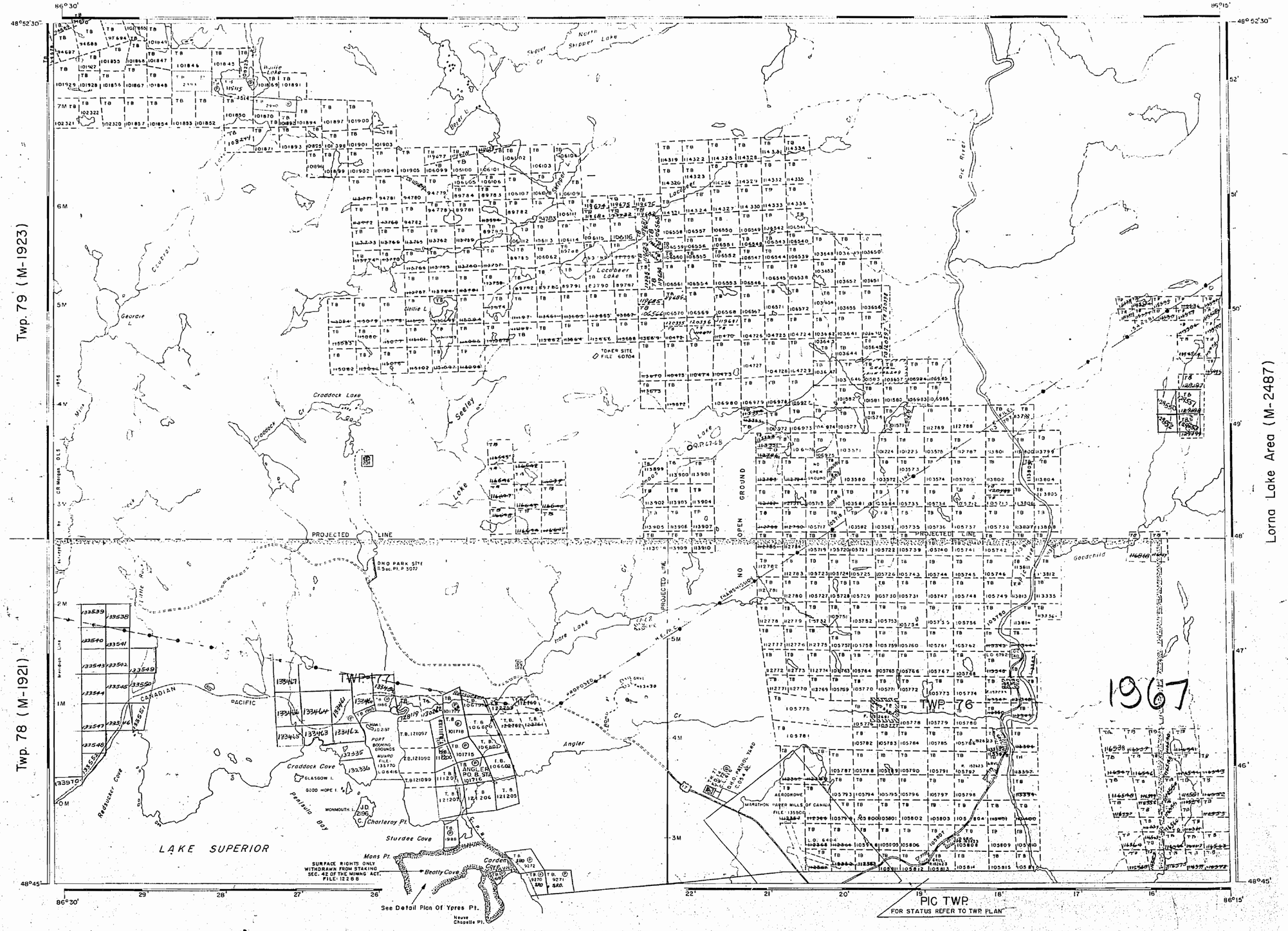

AREA OF

SEELEY LAKE

DISTRICT OF
THUNDER BAY

PORT ARTHUR
MINING DIVISION.

SCALE: 1-INCH = 40 CHAINS

LEGEND

PATENTED LAND	(P)
CROWN LAND SALE	C.S.
LEASES	(L)
LOCATED LAND	Loc.
LICENSE OF OCCUPATION	L.O.
MINING RIGHTS ONLY	M.R.O.
SURFACE RIGHTS ONLY	S.R.O.
ROADS	
IMPROVED ROADS	
KING'S HIGHWAYS	
RAILWAYS	
POWER LINES	
MARSH OR MUSKEG	
MINES	
CANCELLED	C.

NOTES

400' SURFACE RIGHTS RESERVATION AROUND ALL LAKES AND RIVERS.

Land under water in Lake Superior withdrawn from staking by Order In Council dated April 30, 1912.

LIMITS OF MARATHON IMPROVEMENT DISTRICT SHOWN THUS: FILE: 129282

DETAIL PLAN OF YPRES POINT.

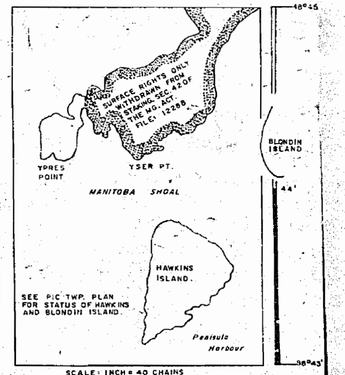

PT. ARTHUR MINING DIV.
RECEIVED
JAN 5 1967

PLAN NO. M. 1861

DEPARTMENT OF MINES
— ONTARIO —

1861

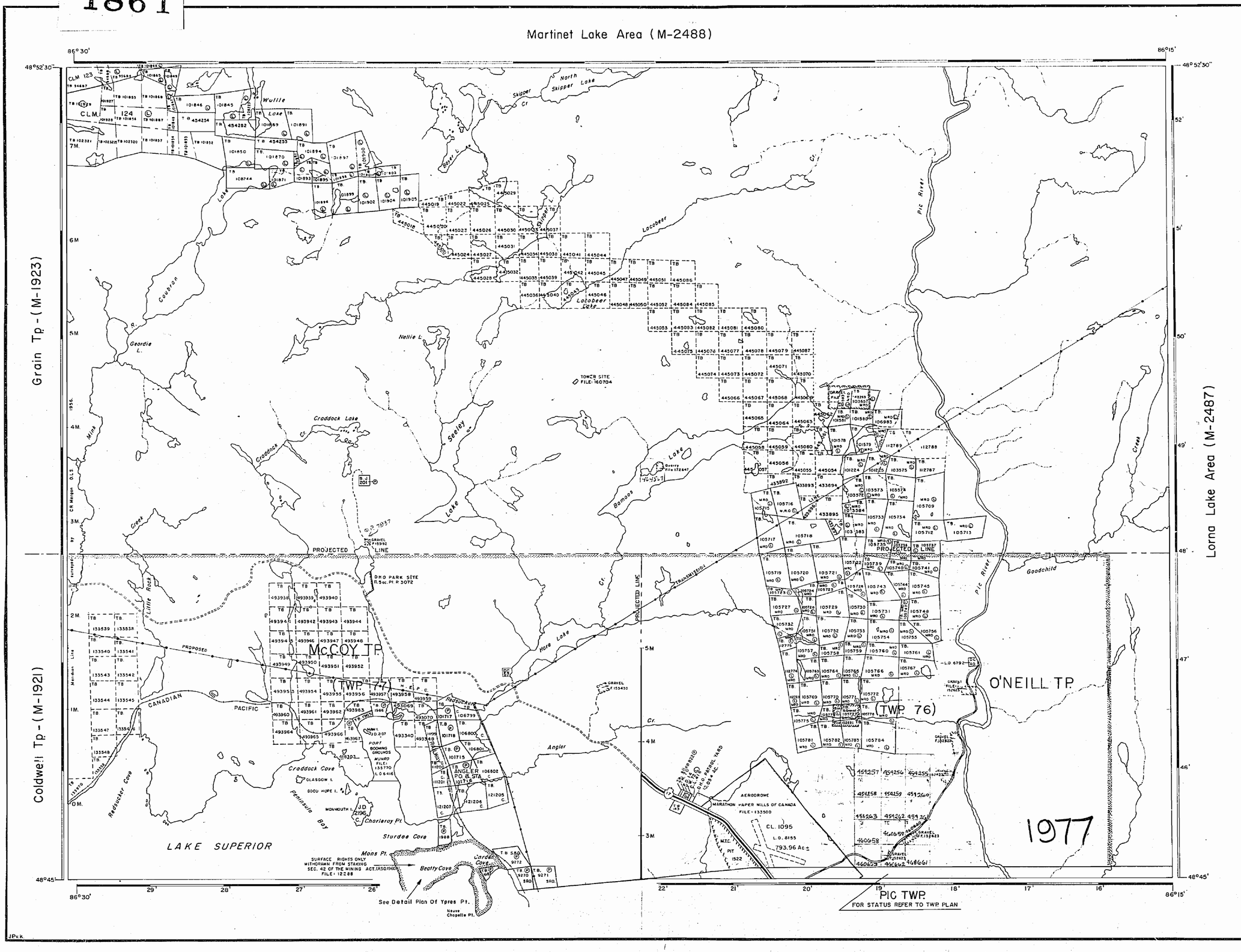

AREA OF

SEELEY LAKE

DISTRICT OF THUNDER BAY

THUNDER BAY MINING DIVISION

SCALE: 1-INCH = 40 CHAINS

LEGEND

PATENTED LAND	Ⓟ
CROWN LAND SALE	C.S.
LEASES	Ⓛ
LOCATED LAND	Loc.
LICENSE OF OCCUPATION	L.O.
MINING RIGHTS ONLY	M.R.O.
SURFACE RIGHTS ONLY	S.R.O.
ROADS	
IMPROVED ROADS	
KING'S HIGHWAYS	
RAILWAYS	
POWER LINES	
MARSH OR MUSKEG	
MINES	
CANCELLED	C.

NOTES

400' surface rights reservation along the shores of all lakes and rivers.

Land under water in Lake Superior withdrawn from staking by Order In Council dated April 30, 1912.

LIMITS OF MARATHON IMPROVEMENT DISTRICT SHOWN THUS: FILE: 129282

DETAIL PLAN OF YPRES POINT

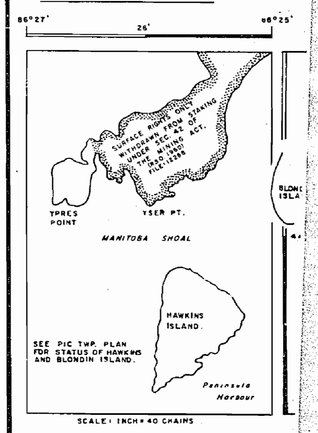

TERRACE BAY DISTRICT
NATIONAL TOPOGRAPHIC SERIES 42D

PLAN NO. M. 1861

March 21, 1977 ONTARIO

MINISTRY OF NATURAL RESOUR

SURVEYS AND MAPPING BRANCH

1861


Granite Lake
Contact Lake
Boulder Creek
Coulson Lake
Mountain Lake
Terrace Lake
Island Lake
Rock Lake
Johnston Lake
Moses Lake
Mud L.
Seeley Lake
Bamoos Lake
Munro Lake
Hare Lake
TWP 77
TWP 76
Port Munro
Booming Grounds
Angler
CANADIAN PACIFIC
Highway Right of Way
Red Sucker Lake
LAKE SUPERIOR
MERIDIAN

1861

Martinet Lake Area (M-2488)

AREA OF

SEELEY LAKE

DISTRICT OF
THUNDER BAY

PORT ARTHUR
MINING DIVISION

SCALE: 1-INCH = 40 CHAINS

LEGEND

PATENTED LAND	(P)
CROWN LAND SALE	C.S.
LEASES	(L)
LOCATED LAND	Loc.
LICENSE OF OCCUPATION	L.O.
MINING RIGHTS ONLY	M.R.O.
SURFACE RIGHTS ONLY	S.R.O.
ROADS	
IMPROVED ROADS	
KING'S HIGHWAYS	
RAILWAYS	
POWER LINES	
MARSH OR MUSKEG	
MINES	
CANCELLED	C.

NOTES

400' Reserve around all Lakes & Rivers to Dept. of Lands & Forests.

Land under water in Lake Superior withdrawn from staking by Order In Council dated April 30, 1912

Limits of Marathon Improvement District shown thus: File: 129282, Vol. I.

DETAIL PLAN OF YPRES POINT

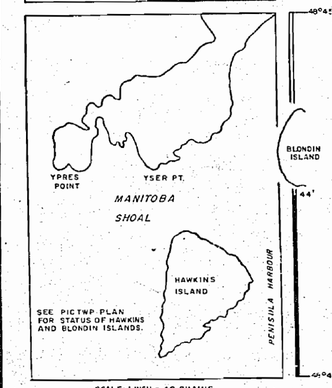

SCALE: 1 INCH = 40 CHAINS

PLAN NO. M. 1861

DEPARTMENT OF MINES
— ONTARIO —

1964

Twp. 79 (M-1923)

Twp. 78 (M-1921)

Lorna Lake Area (M-2487)

LAKE SUPERIOR

TWP 77

TWP 76

PIC TWP
FOR STATUS REFER TO TWP PLAN

PROJECTED LINE

See Detail Plan Of YPRES POINT

487362

1861

Martinet Lake Area (M-2488)

AREA OF

SEELEY LAKE

DISTRICT OF
THUNDER BAY

PORT ARTHUR
MINING DIVISION

SCALE: 1-INCH = 40 CHAINS

LEGEND

PATENTED LAND	(P)
CROWN LAND SALE	C.S.
LEASES	(L)
LOCATED LAND	Loc.
LICENSE OF OCCUPATION	L.O.
MINING RIGHTS ONLY	M.R.O.
SURFACE RIGHTS ONLY	S.R.O.
ROADS	
IMPROVED ROADS	
KING'S HIGHWAYS	
RAILWAYS	
POWER LINES	
MARSH OR MUSKEG	
MINES	
CANCELLED	C.

NOTES

400' SURFACE RIGHTS RESERVATION AROUND ALL LAKES AND RIVERS.

Land under water in Lake Superior withdrawn from staking by Order In Council dated April 30, 1912.

LIMITS OF MARATHON IMPROVEMENT DISTRICT SHOWN THUS: FILE: 129282

DETAIL PLAN OF YPRES POINT.

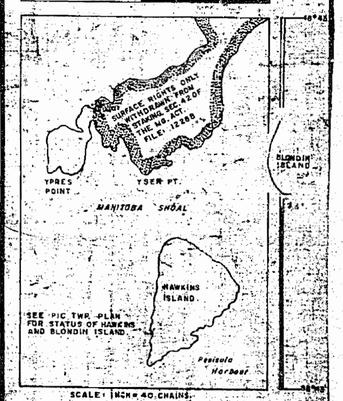

PLAN NO. M. 1861

DEPARTMENT OF MINES
— ONTARIO —

1967

1861


Loubrn Lake
Granite Lake
Contact Lake
Boulder Creek
Mountain Lake
Johnston Lake
Moses Lake
Mud L.
Rock Lake
Island Lake
Seeley Lake
Bamoos Lake
Munro Lake
Hare Lake
TWP 77
TWP-76
Port Munro
Angler
Red Sucker Cove
CANADIAN PACIFIC
LAKE SUPERIOR