

Unmapped Area

AREA OF  
**SEESEEP LAKE**

DISTRICT OF  
KENORA  
PATRICIA PORTION

PATRICIA  
MINING DIVISION

SCALE: 1-INCH = 40 CHAINS

**LEGEND**

PATENTED LAND	Ⓟ
CROWN LAND SALE	C.S.
LEASES	Ⓛ
LOCATED LAND	Loc.
LICENSE OF OCCUPATION	L.O.
MINING RIGHTS ONLY	M.R.O.
SURFACE RIGHTS ONLY	S.R.O.
ROADS	—
IMPROVED ROADS	—
KING'S HIGHWAYS	—
RAILWAYS	—
POWER LINES	—
MARSH OR MUSKEG	—
MINES	Ⓧ
CANCELLED	C.

**NOTES**

400' Reserve around all Lakes & Rivers  
to Dept. of Lands & Forests

This map is not to be used for survey  
purposes.

Apr. 8, 1981  
No. U. 16, 1982

DATE OF ISSUE  
**FEB 17 1976**  
SURVEYS AND MAPPING  
BRANCH

PATRICIA  
MINING DIV.  
**RECEIVED**  
FEB 23 1976  
AM 10:11:12 PM 156

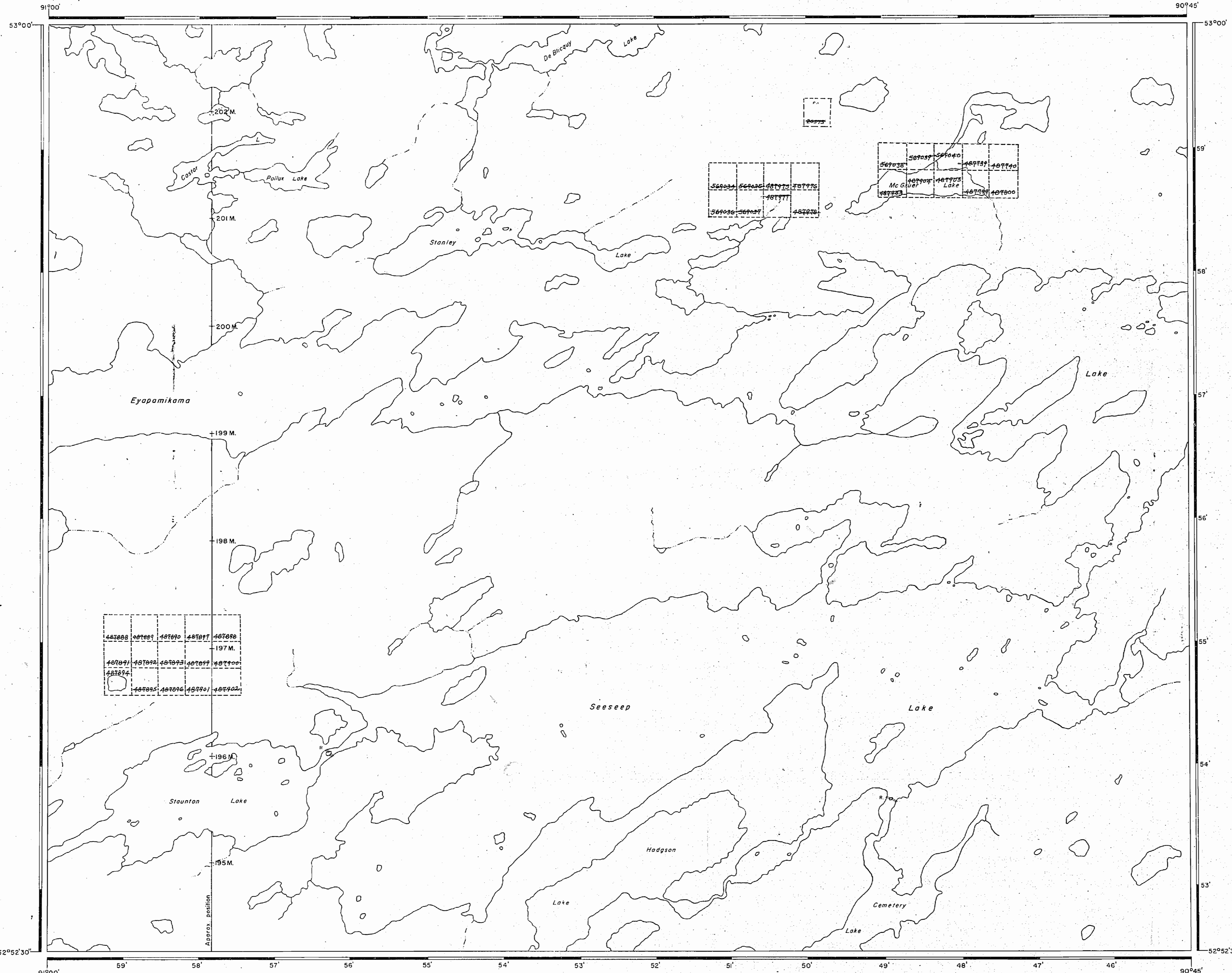
#3

6-2204

NATIONAL TOPOGRAPHIC SERIES 53 B

PLAN NO. **M.2697**

ONTARIO  
MINISTRY OF NATURAL RESOURCES  
SURVEYS AND MAPPING BRANCH



M-2684 Keeyask Lake

M-2701 Erichsen Lake

M-2698 Cemetery Lake

Bob K.

Blow Up

Area Not Mapped

LEGEND

- HIGHWAY AND ROUTE No.
- OTHER ROADS
- TRAILS
- SURVEYED LINES:
  - TOWNSHIPS, BASE LINES, ETC.
  - LOTS, MINING CLAIMS, PARCELS, ETC.
- UNSURVEYED LINES:
  - LOT LINES
  - PARCEL BOUNDARY
  - MINING CLAIMS ETC.
- RAILWAY AND RIGHT OF WAY
- UTILITY LINES
- NON-PERENNIAL STREAM
- FLOODING OR FLOODING RIGHTS
- SUBDIVISION OR COMPOSITE PLAN
- RESERVATIONS
- ORIGINAL SHORELINE
- MARSH OR MUSKEG
- MINES
- TRAVERSE MONUMENT

DISPOSITION OF CROWN LANDS

TYPE OF DOCUMENT	SYMBOL
PATENT, SURFACE & MINING RIGHTS	●
" SURFACE RIGHTS ONLY	○
" MINING RIGHTS ONLY	◐
LEASE, SURFACE & MINING RIGHTS	■
" SURFACE RIGHTS ONLY	◼
" MINING RIGHTS ONLY	◻
LICENCE OF OCCUPATION	▽
ORDER-IN-COUNCIL	OC
RESERVATION	⊙
CANCELLED	⊘
SAND & GRAVEL	⊙

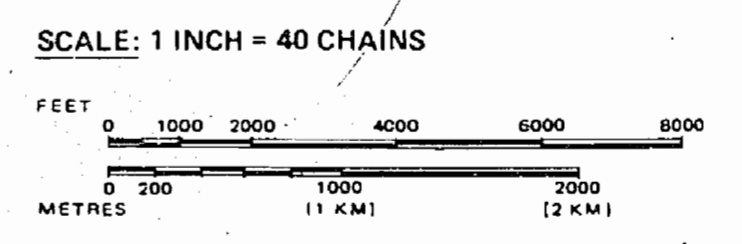
NOTE: MINING RIGHTS IN PARCELS PATENTED PRIOR TO MAY 6, 1913, VESTED IN ORIGINAL PATENTEE BY THE PUBLIC LANDS ACT, R.S.O. 1970, CHAP. 380, SEC. 53, SUBSEC. 1.

REFERENCES

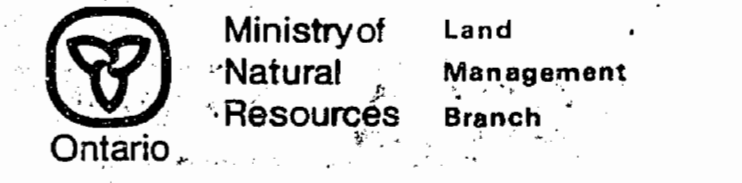
AREAS WITHDRAWN FROM DISPOSITION

M.R.O. - MINING RIGHTS ONLY  
S.R.O. - SURFACE RIGHTS ONLY  
M.+ S. - MINING AND SURFACE RIGHTS

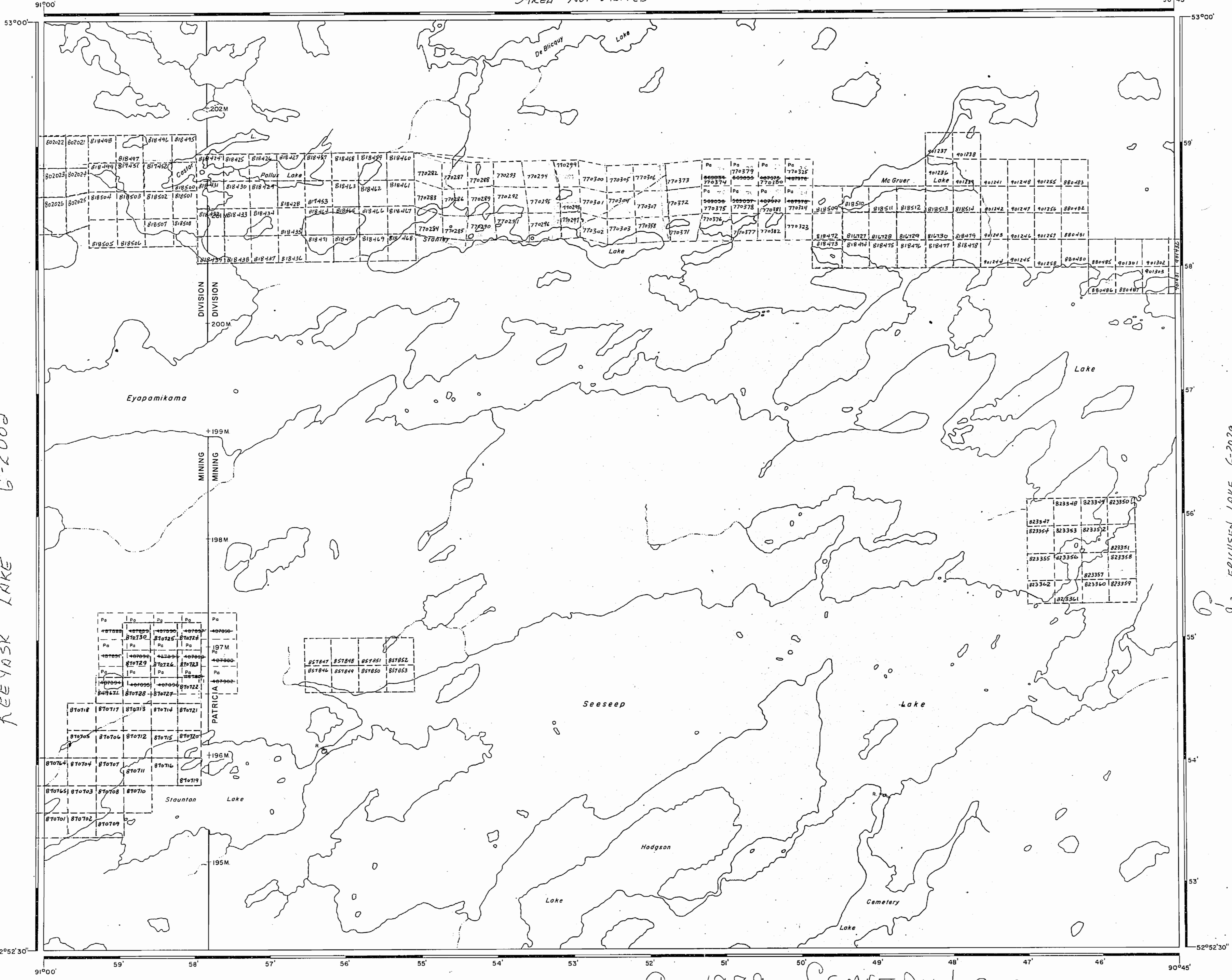
Description	Order No.	Date	Disposition	File
Sept. 16/84				
Oct. 12/84				
JAN. 15/85				
JAN. 30/85				
Apr. 22/85				
Oct. 21, 1985				
MAR. 4/86				
Apr. 18/86				



AREA  
**SEESEEP LAKE**  
M.N.R. ADMINISTRATIVE DISTRICT  
**SIoux LOOKOUT**  
MINING DIVISION  
**PATRICIA**  
LAND TITLES / REGISTRY DIVISION  
**KENORA (PATRICIA PORTION)**



Date FEBRUARY, 1904. Number  
**G-2204**




KEEYASK LAKE G-2085  
KEEYASK LAKE G-2085

ERIKSEN LAKE G-2029

G-2029

CEMETERY LAKE G-1989 CEMETERY LAKE

AREA NOT MAPPED



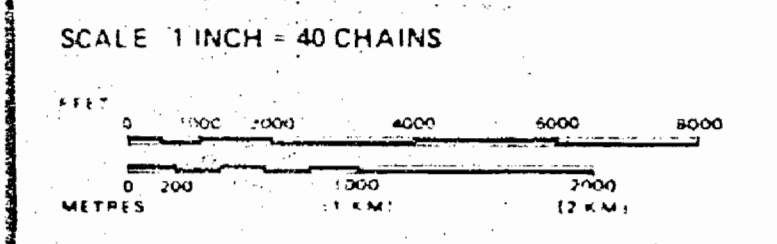
MINING RIGHTS  
FLOODING RIGHTS  
SUBDIVISION OF COMPOSITE PLAN  
RESERVATIONS  
RESERVE IN

DOCUMENT	SYMBOL
SURFACE & MINING RIGHTS	(Symbol)
SURFACE RIGHTS	(Symbol)
MINING RIGHTS	(Symbol)
SURFACE & MINING RIGHTS	(Symbol)
RESERVE ONLY	(Symbol)

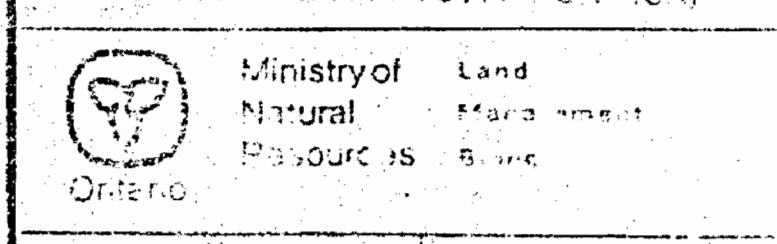
REFERENCES

- AREAS WITHDRAWN FROM DISPOSITION
  - M.R.G. MINING RIGHTS ONLY
- Order No. 1059/86 Date 86/12/11  
Sect. 30/80 S.M. 1978 Vol. 11


- April 10, 1986
- Sept. 16, 1986
- Oct. 23, 1986
- Nov. 6, 1986
- Jan. 15, 1987
- Apr. 2, 1987
- Apr. 20, 1987
- May 12, 1987
- Sept. 2, 1987
- Oct. 1, 1987
- Nov. 30, 1987



AREA  
**SEESEEP LAKE**  
M.N.R. ADMINISTRATIVE DISTRICT  
SICUX LOOKOUT  
MINING DIVISION  
PATRICIA  
LAND TITLES, REGISTRY DIVISION  
KENORA (PATRICIA PORTION)



Date: FEBRUARY, 1984. Symbol: **G-2204**



AREA NOT MAPPED

KEYYASK LAKE G-2085

ERICHSEN LAKE - G-2029

CEMETERY LAKE G-1989

GENERAL STREAM  
FLOODING OR FLOODING RIGHTS  
SUBDIVISION OR COMPOSITE PLAN  
RESERVATIONS  
SHORELINE

TYPE OF DOCUMENT	SYMBOL
SURFACE & MINING RIGHTS	
SURFACE RIGHTS ONLY	
MINING RIGHTS ONLY	
SURFACE & MINING RIGHTS	
SURFACE RIGHTS ONLY	
MINING RIGHTS ONLY	

REFERENCES

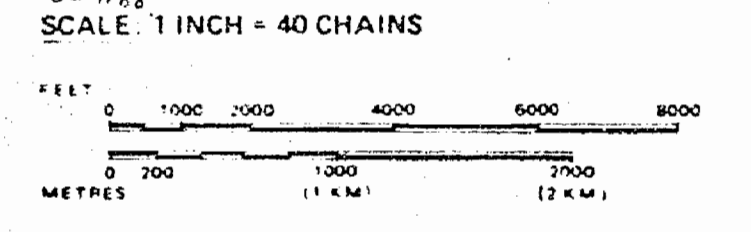
AREAS WITHDRAWN FROM DISPOSITION

M.A.O. MINING RIGHTS ONLY

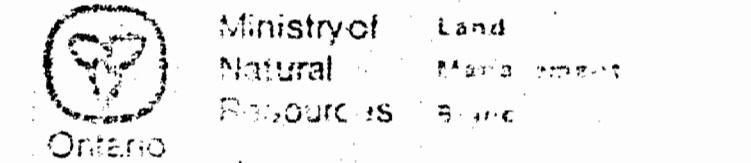
M.A.O. MINING RIGHTS ONLY

Description	Order No.	Date	Disposition	File
Sec. 24/86	1026/86	8/11/81	Stn	1518 Vol. 11

April 18, 1986  
Sept. 16, 86  
Oct 23/86  
Nov 6/86  
Feb 15/87  
Apr 2/87  
Apr 20/87  
Apr 30/87  
May 12/87  
Sept 28/87  
Oct 11/87  
Oct 30/87  
Oct 11/88

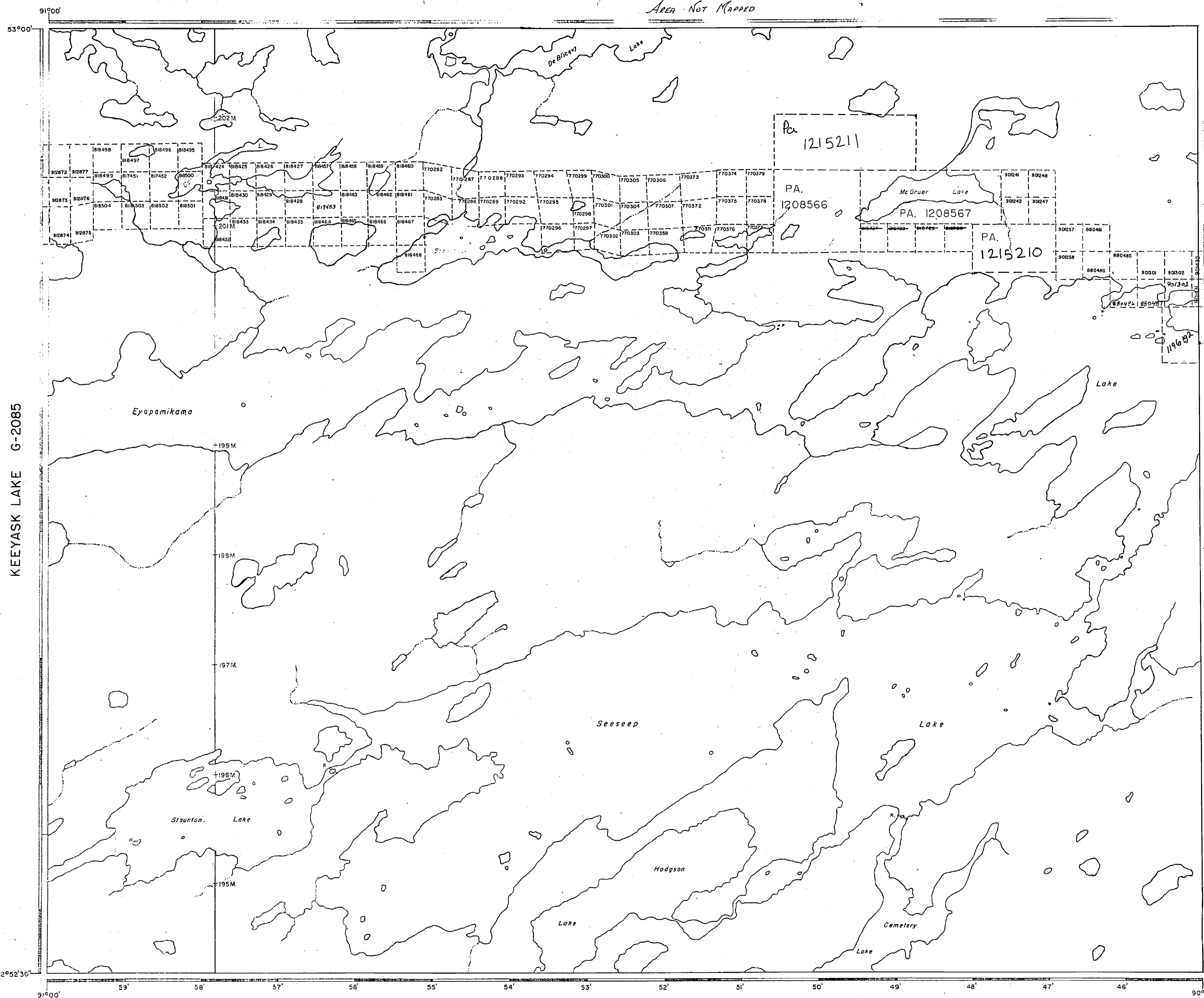


AREA  
**SEESEEP LAKE**  
M.N.R. ADMINISTRATIVE DISTRICT  
SIOUX LOOKOUT  
MINING DIVISION  
PATRICIA  
LAND TITLES / REGISTRY DIVISION  
KENORA (PATRICIA PORTION)



DATE FEBRUARY, 1974  
G-2204

Map of  
 12/11/86  
 03/11/87  
 05/11/87



SEESEEP LAKE

KEYYASK LAKE G-2085

ERICHSEN LAKE - G-2029

CEMETERY LAKE G-1989

ROADS  
 LINES  
 FLOODING OR FLOODING RIGHTS  
 SUBDIVISION OR COMPOSITE PLAN  
 RESERVATIONS  
 SHORELINE

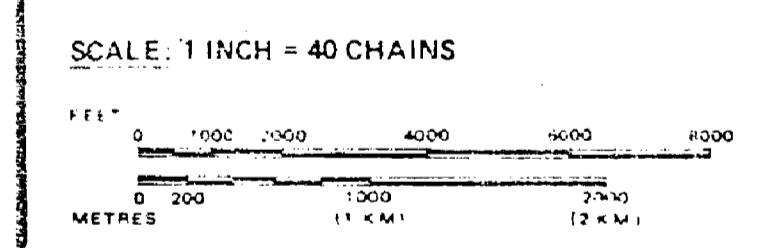
DOCUMENT	SYMBOL
SURFACE & MINING RIGHTS	.....
SURFACE RIGHTS	.....
MINING RIGHTS	.....
RESERVATIONS	.....
SHORELINE	.....

REFERENCES

AREAS WITHDRAWN FROM DISPOSITION  
 M.R.O. MINING RIGHTS ONLY  
 Description: Order No. Date: Order No. Fee  
 5/24/86 489/86 5615/21 5/24/86 1578.00/11

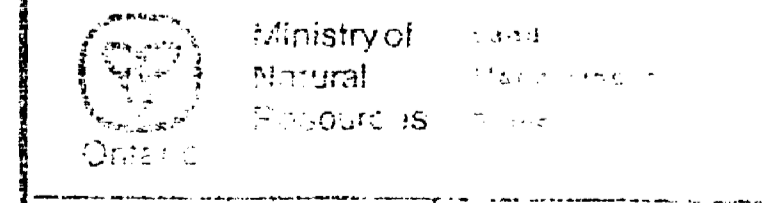
AREA IN WINDIGO TRIBAL COUNCIL PLANNING BOARD  
 FOR DETAILS CALL 737-1585

Historical Map  
 96 OCT 07



THE INFORMATION THAT  
 APPEARS ON THIS MAP  
 HAS BEEN COMPILED  
 FROM VARIOUS SOURCES,  
 AND ACCURACY IS NOT  
 GUARANTEED. THOSE  
 WISHING TO STAKE MIN-  
 ING CLAIMS SHOULD CON-  
 SULT WITH THE MINING  
 RECORDER, MINISTRY OF  
 NORTHERN DEVELOP-  
 MENT AND MINES, FOR AD-  
 DITIONAL INFORMATION  
 ON THE STATUS OF THE  
 LANDS SHOWN HEREON.

SEESEEP LAKE  
 M.N.S. ADMINISTRATIVE DISTRICT  
 SIOUX LOOKOUT  
 MINING DIVISION  
 PATRICIA  
 LAND TITLE REGISTRY DIVISION  
 KENORA (PATRICIA PART C)



DATE RECORDED: 1984  
 G-2204

G-SS04

AREA OF

# SEESEEP LAKE

DISTRICT OF  
KENORA  
PATRICIA PORTION

PATRICIA-RED LAKE  
MINING DIVISION

SCALE: 1-INCH = 40 CHAINS

### LEGEND

PATENTED LAND	Ⓟ
CROWN LAND SALE	C.S.
LEASES	Ⓛ
LOCATED LAND	Loc.
LICENSE OF OCCUPATION	L.O.
MINING RIGHTS ONLY	M.R.O.
SURFACE RIGHTS ONLY	S.R.O.
ROADS	—
IMPROVED ROADS	—
KING'S HIGHWAYS	—
RAILWAYS	—
POWER LINES	—
MARSH OR MUSKEG	—
MINES	Ⓜ
CANCELLED	C.

### NOTES

400' Reserve around all Lakes & Rivers  
to Dept. of Lands & Forests.

This map is not to be used for survey  
purposes.

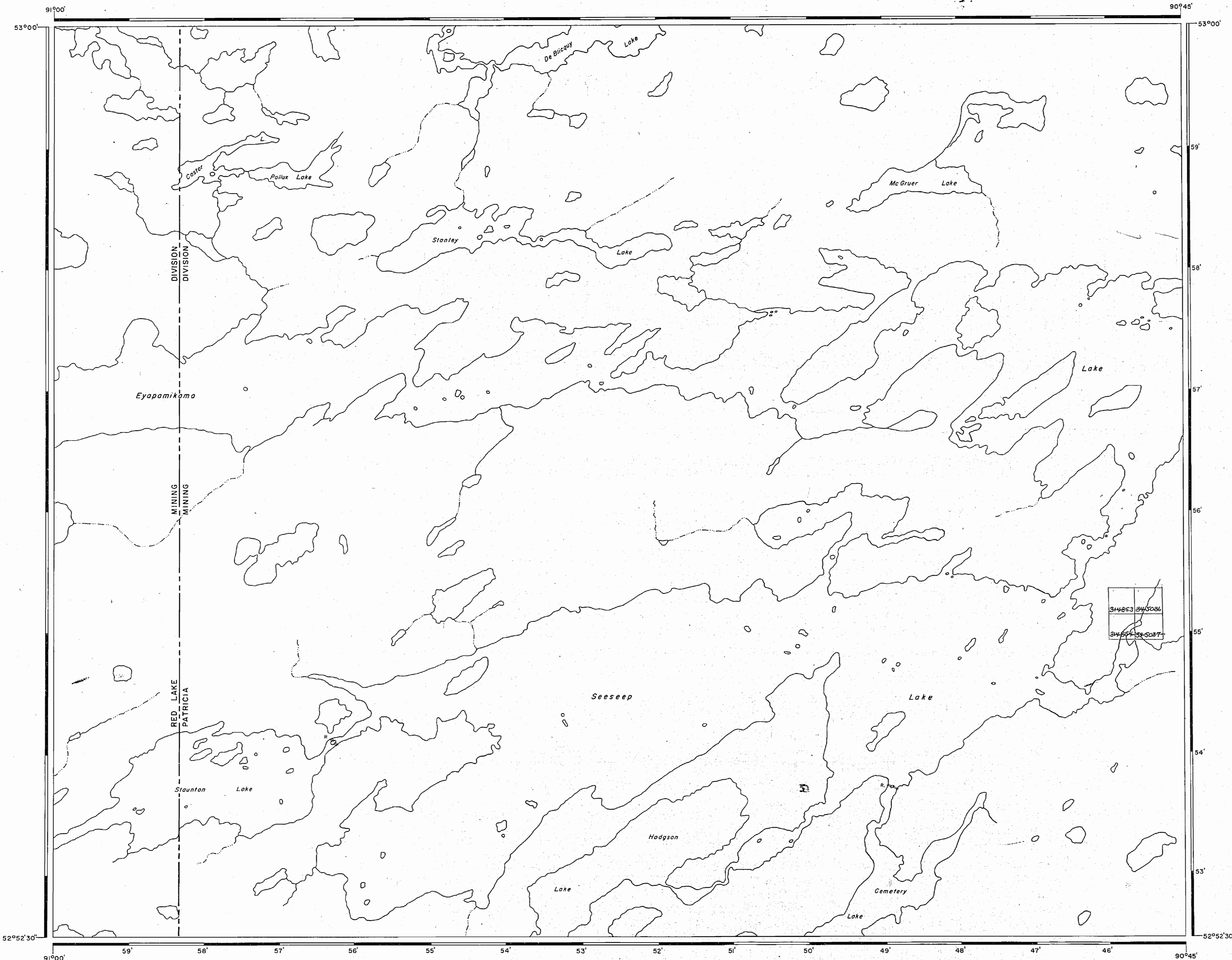


#2

6-22042

PLAN NO. M.2697

DEPARTMENT OF MINES  
— ONTARIO —



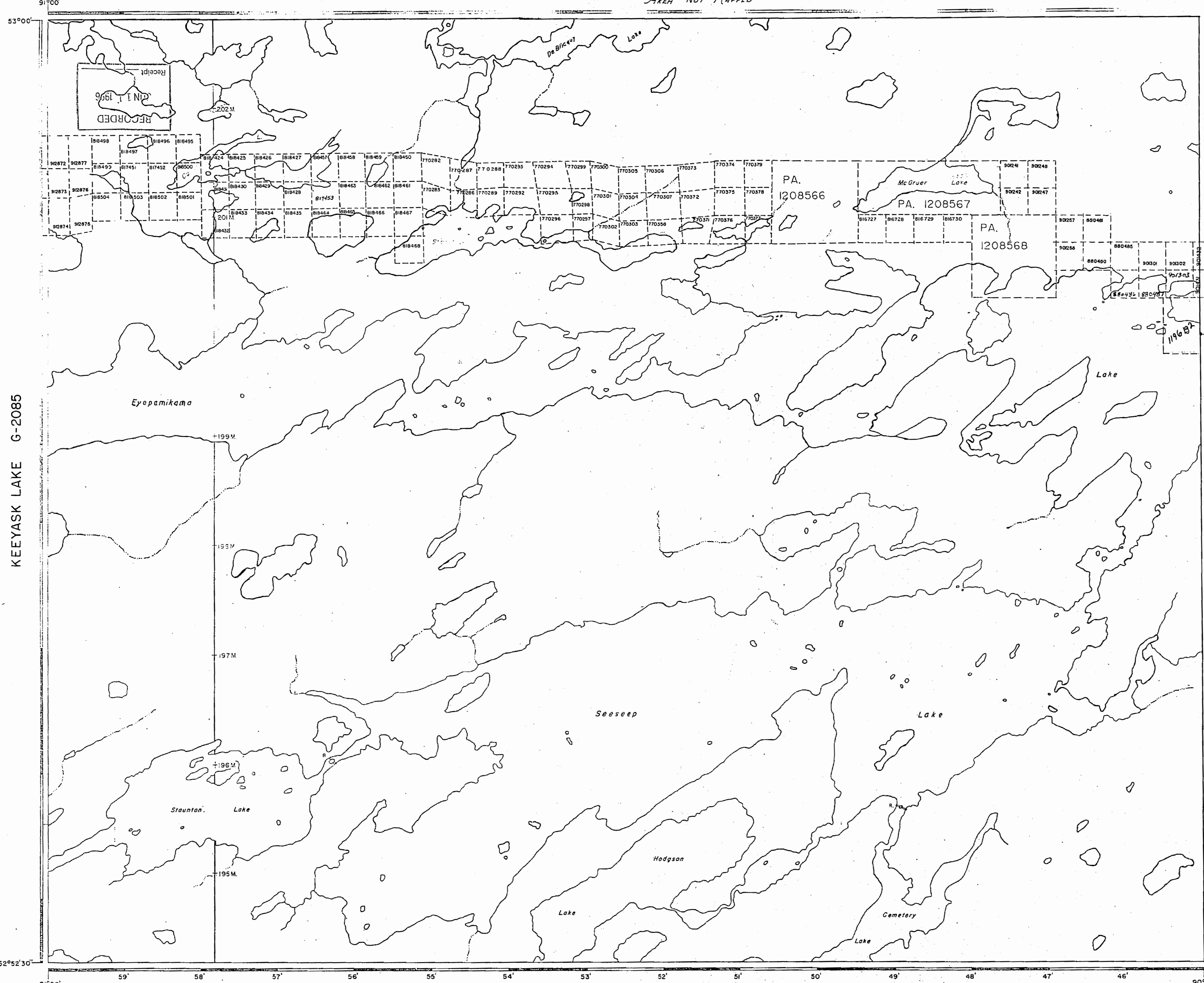
M. 2698

M. 2702

M. 2701

Bob K.  
 May 21/90 Revised  
 Oct 30/90 C.  
 9441016, etc.

AREA NOT MAPPED



KEYYASK LAKE G-2085

ERICHSEN LAKE - G-2029

CEMETERY LAKE G-1989

- ROADS
- BOUNDARIES
- MINERAL RIGHTS
- FLOODING OR FLOODING RIGHTS
- SUBDIVISION OR COMPOSITE PLAN
- RESERVATIONS
- NORMAL SHORELINE

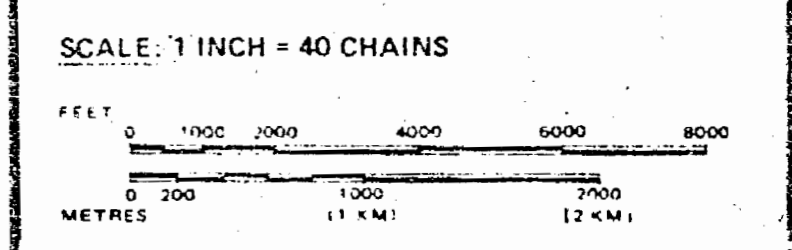
DOCUMENT	SYMBOL
SURFACE & MINING RIGHTS	[Symbol]
SURFACE RIGHTS ONLY	[Symbol]
MINING RIGHTS ONLY	[Symbol]
SUBDIVISION RIGHTS	[Symbol]
RESERVATIONS ONLY	[Symbol]

REFERENCES

AREAS WITHDRAWN FROM DISPOSITION  
 M.N.R. MINING RIGHTS ONLY

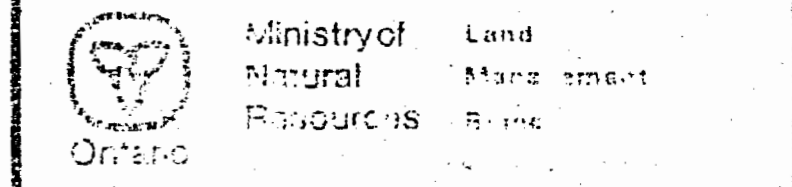
Description	Order No	Date	Drawing No	File
Sect. 24/80	1050/80	26/11/81	S.M.	1578 Vol. 11

AREA IN WINDIGO TRIBAL COUNCIL PLANNING BOARD  
 FOR DETAILS CALL 737-1585



THE INFORMATION THAT APPEARS ON THIS MAP HAS BEEN COMPILED FROM VARIOUS SOURCES, AND ACCURACY IS NOT GUARANTEED. THOSE WISHING TO STAKE MINING CLAIMS SHOULD CONSULT WITH THE MINING RECORDER, MINISTRY OF NORTHERN DEVELOPMENT AND MINES, FOR ADDITIONAL INFORMATION ON THE STATUS OF THE LANDS SHOWN HEREON.

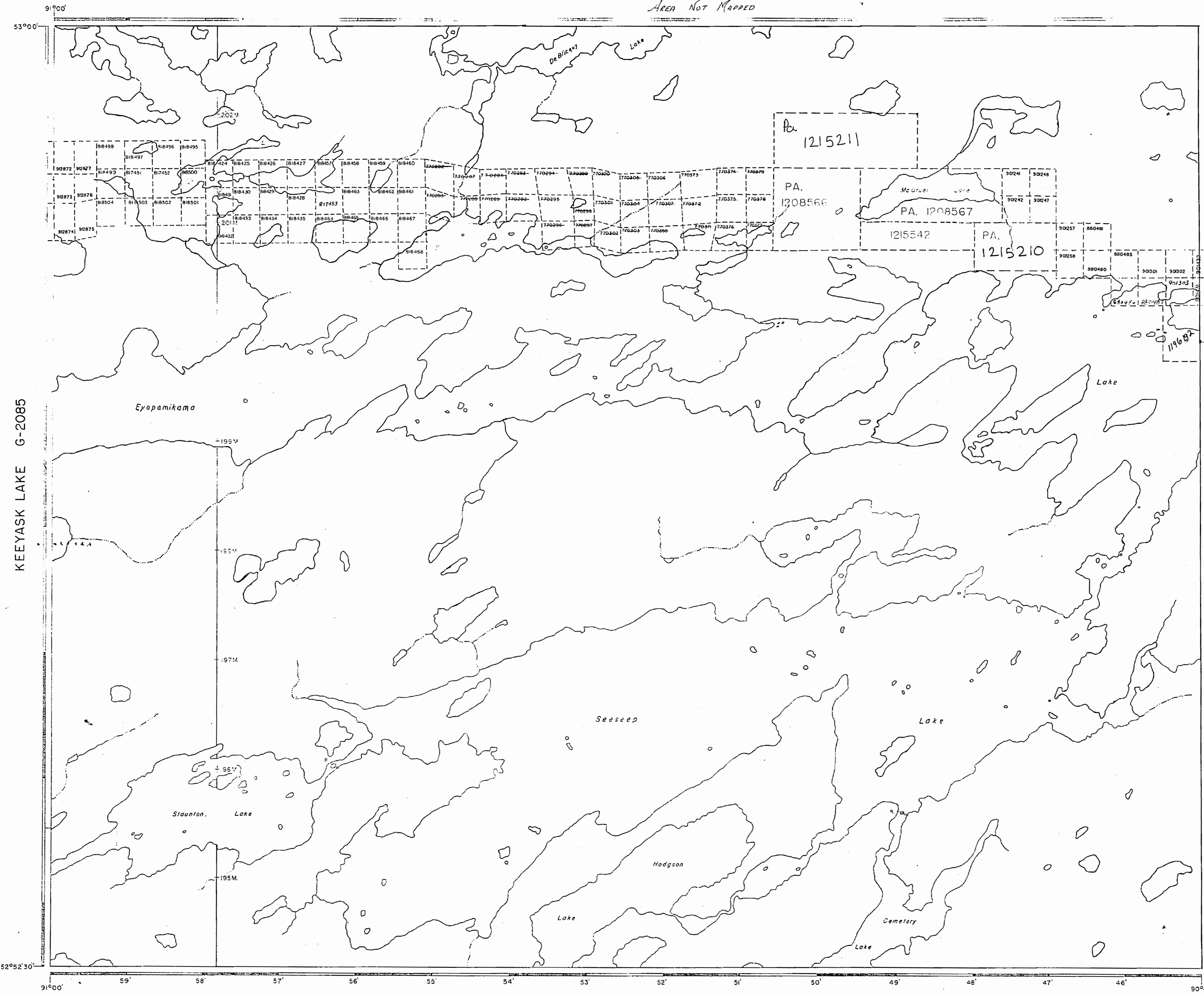
AREA  
**SEESEEP LAKE**  
 M.N.R. ADMINISTRATIVE DISTRICT  
**SIoux LOOKOUT**  
 MINING DIVISION  
**PATRICIA**  
 LAND TITLES / REGISTRY DIVISION  
**KENORA (PATRICIA PORTION)**



DATE: FEBRUARY, 1994  
 NUMBER: **G-2204**

1/23/1962  
 May 25/90 Revised  
 Oct 30/90 C  
 9448106 REC  
 03/31/96  
 Oct 10, 96

AREA NOT MAPPED



KEEYASK LAKE G-2085

ERICHSEN LAKE - G-2029

CEMETERY LAKE G-1989

DATE OF ISSUE

FEB 23 1998

PROVINCIAL RECORDING  
 OFFICE - SUDBURY  
 SUBDIVISION OF COMPOSITE PLAN  
 RESERVATIONS

DOCUMENT

SURFACE & MINING RIGHTS  
 SURFACE RIGHTS  
 MINING RIGHTS

SYMBOL

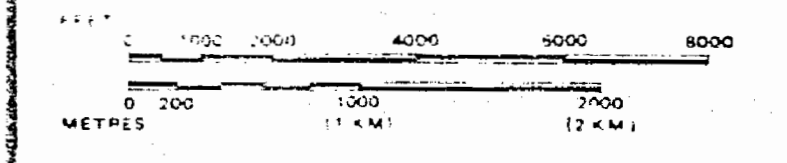
REFERENCES

AREAS WITHDRAWN FROM DISPOSITION  
 M.R.O. MINING RIGHTS ONLY

Doc No.	Date	Doc No.	Date	Doc No.	Date
5423	10/29/86	56112	5/1/87	578	1/27/88

AREA IN WINDIGO TRIBAL COUNCIL PLANNING BOARD  
 FOR DETAILS CALL 737-1585

SCALE 1 INCH = 40 CHAINS



THE INFORMATION THAT APPEARS ON THIS MAP HAS BEEN COMPILED FROM VARIOUS SOURCES, AND ACCURACY IS NOT GUARANTEED. THOSE WISHING TO STAKE MINING CLAIMS SHOULD CONSULT WITH THE MINING RECORDER, MINISTRY OF NORTHERN DEVELOPMENT AND MINES, FOR ADDITIONAL INFORMATION ON THE STATUS OF THE LANDS SHOWN HEREON

SEESEEP LAKE

M.N.R. ADMINISTRATIVE DISTRICT  
 SICUX LOOKOUT  
 MINING DIVISION  
 PATRICIA  
 LAND FILES REGISTRY DIVISION  
 KENORA (PATRICIA PORTION)

Ministry of Land  
 Natural Resources  
 Ontario

G-2204



AREA OF  
**SEESEEP LAKE**

DISTRICT OF  
**KENORA**  
PATRICIA PORTION  
  
PATRICIA-RED LAKE  
MINING DIVISION

SCALE: 1-INCH = 40 CHAINS


**LEGEND**

- PATENTED LAND Ⓟ
- CROWN LAND SALE Ⓢ
- LEASES Ⓛ
- LOCATED LAND Loc.
- LICENSE OF OCCUPATION L.O.
- MINING RIGHTS ONLY M.R.O.
- SURFACE RIGHTS ONLY S.R.O.
- ROADS —
- IMPROVED ROADS —
- KING'S HIGHWAYS —
- RAILWAYS —
- POWER LINES —
- MARSH OR MUSKEG —
- MINES X
- CANCELLED C

**NOTES**

400' Reserve around all Lakes & Rivers  
to Dept. of Lands & Forests.

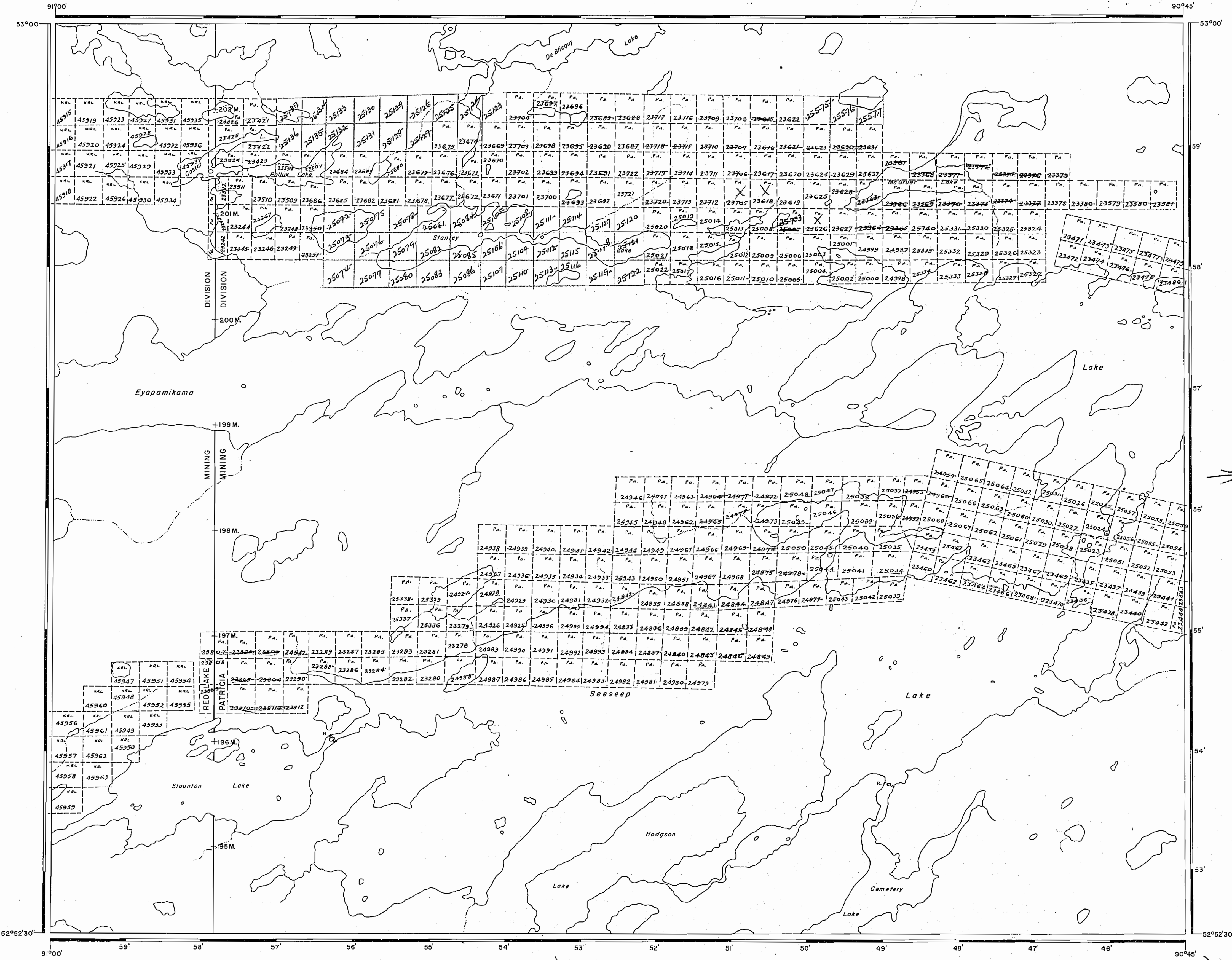
This map is not to be used for survey  
purposes.



6-2204 1

PLAN NO. **M.2697**

DEPARTMENT OF MINES  
— ONTARIO —



AREA OF

# SEESEEP LAKE

DISTRICT OF  
KENORA  
PATRICIA PORTION

PATRICIA - RED LAKE  
MINING DIVISION

SCALE: 1-INCH = 40 CHAINS

### LEGEND

PATENTED LAND	Ⓟ
CROWN LAND SALE	C.S.
LEASES	Ⓛ
LOCATED LAND	Loc.
LICENSE OF OCCUPATION	L.O.
MINING RIGHTS ONLY	M.R.O.
SURFACE RIGHTS ONLY	S.R.O.
ROADS	—
IMPROVED ROADS	—
KING'S HIGHWAYS	—
RAILWAYS	—
POWER LINES	—
MARSH OR MUSKEG	—
MINES	Ⓧ
CANCELLED	C.

### NOTES

400' Reserve around all Lakes & Rivers  
to Dept. of Lands & Forests.

This map is not to be used for survey  
purposes.

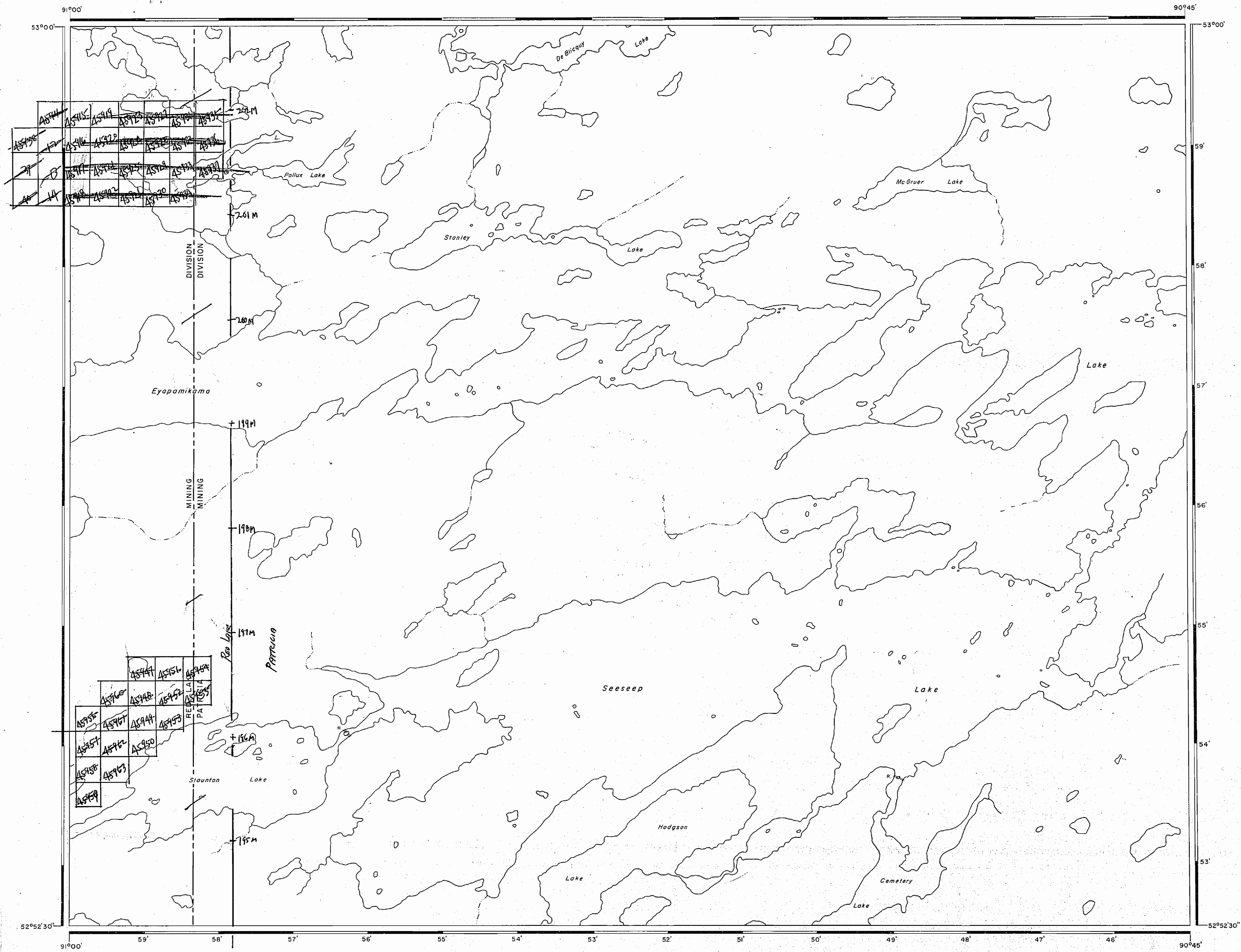
MAY 10/60



6-2204

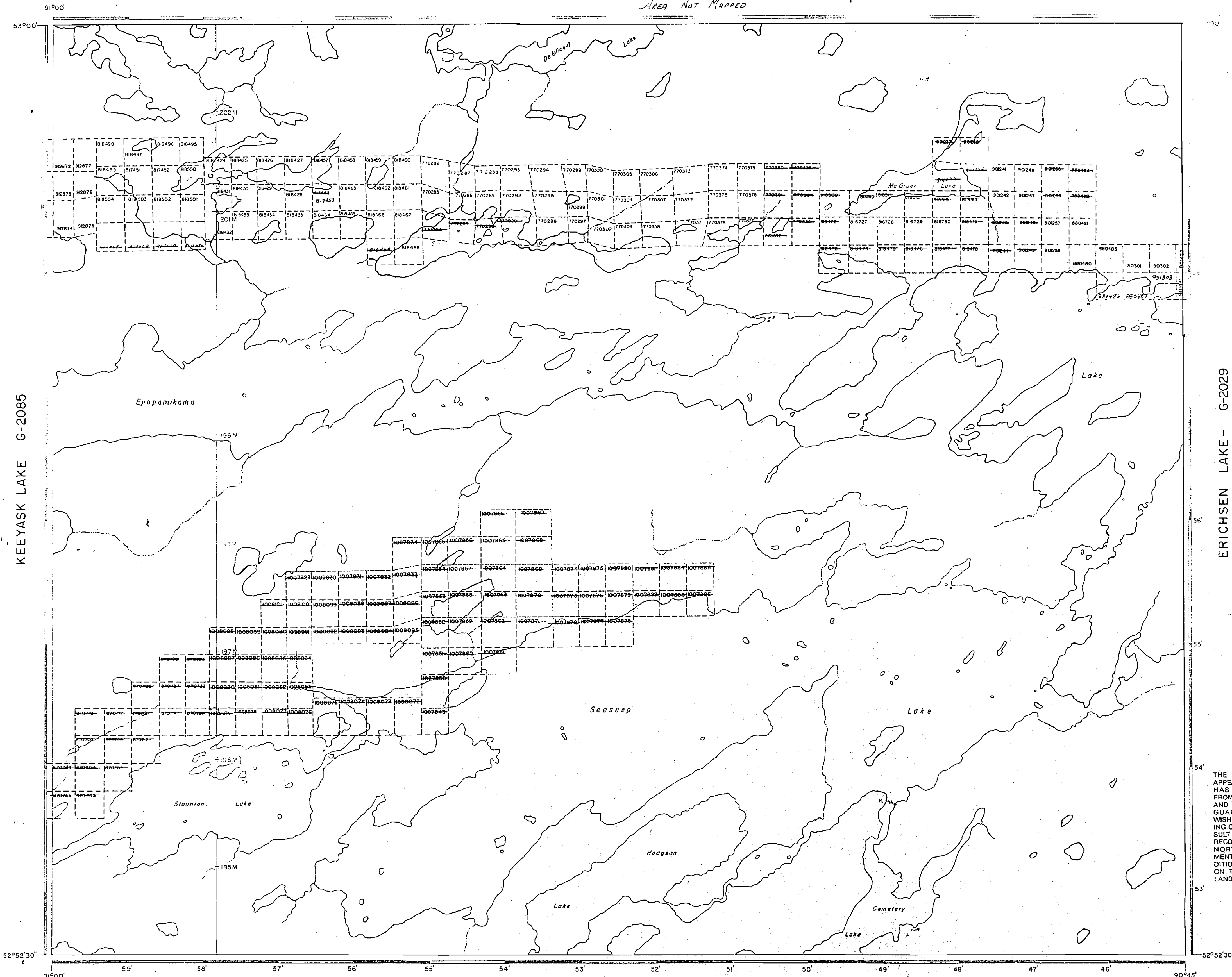
PLAN NO. M.2697

DEPARTMENT OF MINES  
— ONTARIO —



Map 1150 C  
Nov 25/80 Revised  
Oct 30/80 C

AREA NOT MAPPED



KEYYASK LAKE G-2085

ERICHSEN LAKE - G-2029

FLOODING OR FLOODING RIGHTS  
SUBDIVISION OF COMPLETE PLAN  
RESERVATIONS


DOCUMENT	SYMBOL
SURFACE RIGHTS	
SURFACE RIGHTS	
MINING RIGHTS	
MINING RIGHTS	

REFERENCES

AREAS WITHDRAWN FROM DISPOSITION  
M.R. MINING RIGHTS ONLY

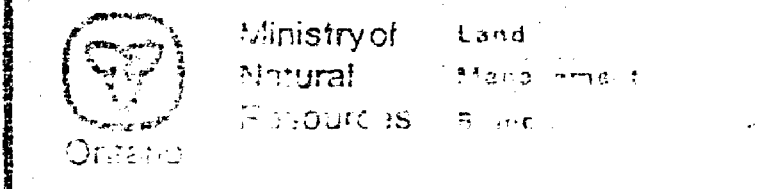
Date: April 18, 1986  
 Date: Sept. 14, 1986  
 Date: Oct. 23, 1986  
 Date: Nov. 11, 1986  
 Date: Jan. 11, 1987  
 Date: APR 2, 1987  
 Date: Apr. 20, 1987  
 Date: Apr. 30, 1987  
 Date: May 11, 1987  
 Date: Sept. 11, 1987  
 Date: Oct. 26, 1987  
 Date: Nov. 11, 1987

Scale: 1 INCH = 40 CHAINS



THE INFORMATION THAT APPEARS ON THIS MAP HAS BEEN COMPILED FROM VARIOUS SOURCES AND ACCURACY IS NOT GUARANTEED. THOSE WISHING TO STAKE MINING CLAIMS SHOULD CONSULT WITH THE MINING RECORDER, MINISTRY OF NORTHERN DEVELOPMENT AND MINES, FOR ADDITIONAL INFORMATION ON THE STATUS OF THE LANDS SHOWN HEREON.

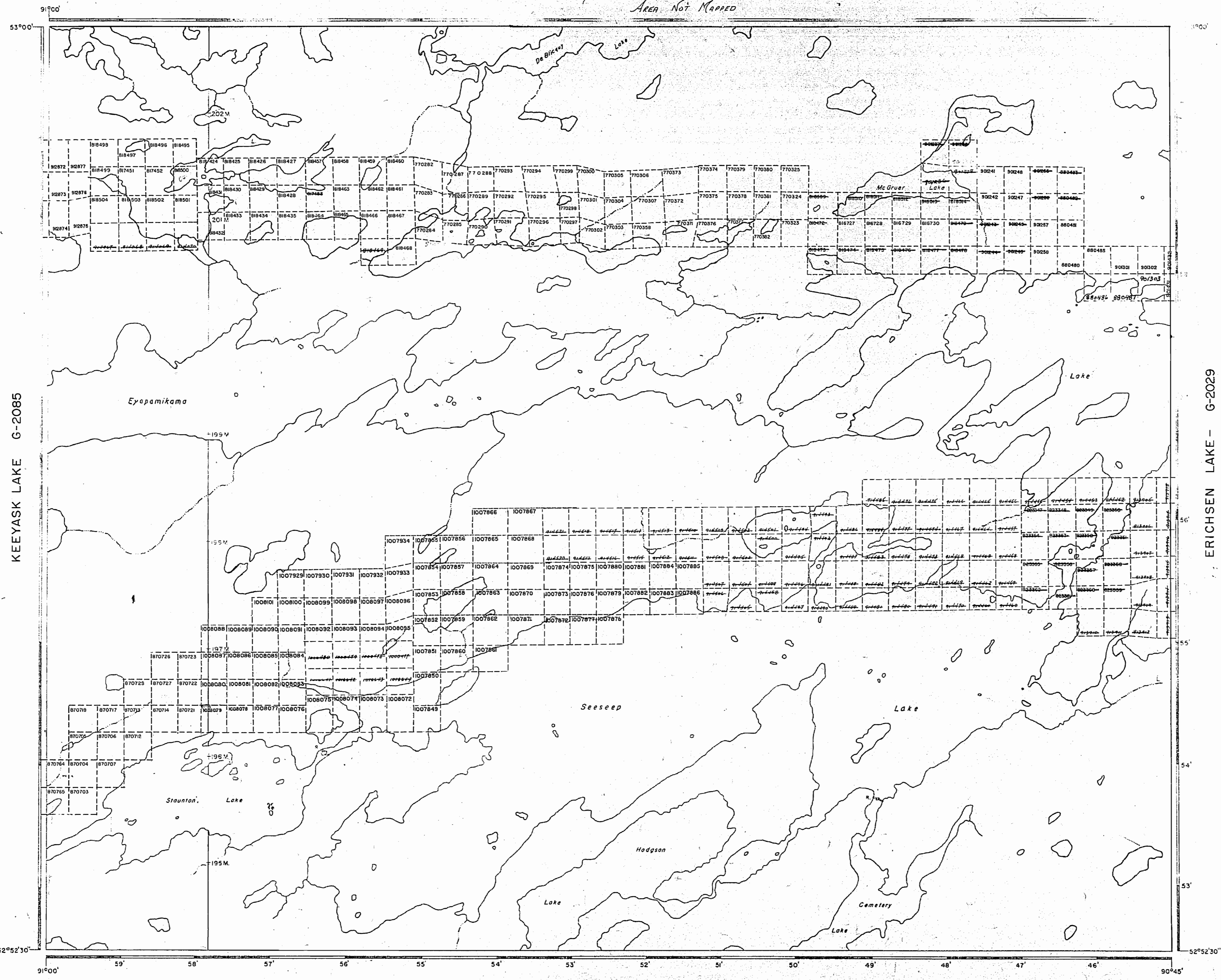
AREA  
**SEESEEP LAKE**  
M.N.B. ADMINISTRATIVE DISTRICT  
**SIOUX LOOKOUT**  
MINING DIVISION  
**PATRICIA**  
LAND TITLES / REGISTRY DIVISION  
**KENORA (PATRICIA PORTION)**



911 FEBRUARY, 1994  
G-2204







HEADS  
 D LINES  
 FLOODING OR FLOODING RIGHTS  
 SUBDIVISION OR COMPOSITE PLAN  
 RESERVATIONS  
 SHORELINE

DEFINITION OF SYMBOLS

TYPE OF DOCUMENT	SYMBOL
SURFACE & MINING RIGHTS	.....
SURFACE RIGHTS ONLY	.....
MINING RIGHTS ONLY	.....
SURFACE & MINING RIGHTS	.....
SURFACE RIGHTS ONLY	.....
MINING RIGHTS ONLY	.....

REFERENCES

AREAS WITHDRAWN FROM DISPOSITION

Area	Min. Rights	Date	Disposition	Year
1007866	MINING RIGHTS ONLY	10/29/86	RETRACTED	1986

April 18, 1986  
 SEPT 16/86  
 Oct 23/86  
 Nov 6/86  
 Feb 13/87  
 APR 2/87  
 Apr 10/87  
 Apr 10/87  
 May 12/87  
 Sept 2/87  
 Oct 1/87  
 Oct 30/87  
 Oct 1/87  
 SCALE: 1 INCH = 40 CHAINS

April 1989  
 April 11/89  
 May 4/89  
 Sept 26/89  
 Oct 2/89

FEET 0 1000 2000 4000 6000 8000  
 METRES 0 200 1000 2000 4000

AREA

# SEESEEP LAKE

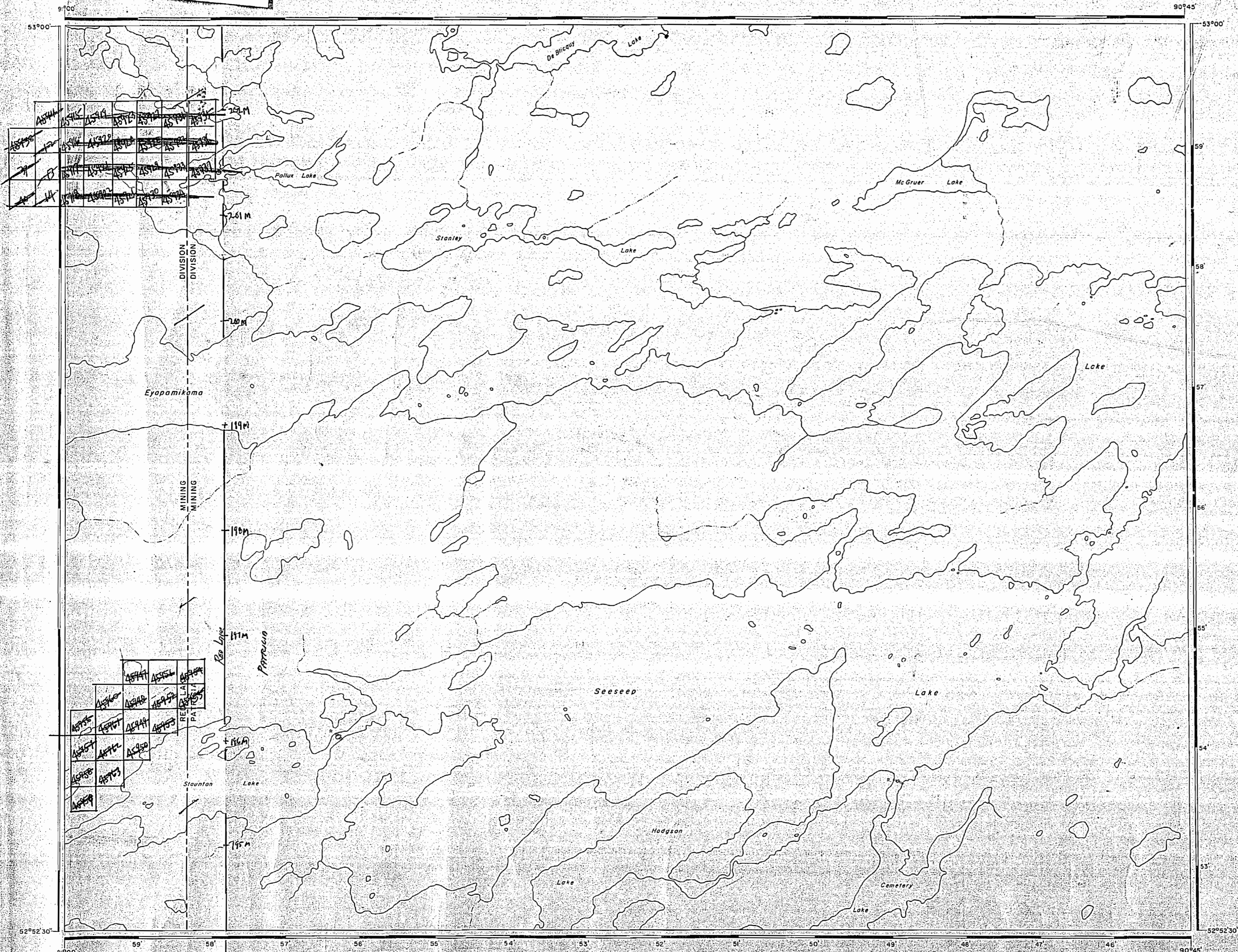
M.N.R. ADMINISTRATIVE DISTRICT  
 SIOUX LOOKOUT  
 MINING DIVISION  
 PATRICIA  
 LAND TITLES / REGISTRY DIVISION  
 KENORA (PATRICIA PORTION)

Ministry of Natural Resources  
 Land Management Branch  
 Ontario

1984 FEBRUARY, 1984

G-2204

2697



AREA OF  
**SEESEEP LAKE**  
 DISTRICT OF  
 KENORA  
 PATRICIA PORTION  
 PATRICIA-RED LAKE  
 MINING DIVISION  
 SCALE: 1-INCH = 40 CHAINS

**LEGEND**

PATENTED LAND	Ⓟ
CROWN LAND SALE	C.S.
LEASES	Ⓛ
LOCATED LAND	Loc.
LICENSE OF OCCUPATION	L.O.
MINING RIGHTS ONLY	M.R.O.
SURFACE RIGHTS ONLY	S.R.O.
ROADS	—
IMPROVED ROADS	—
KING'S HIGHWAYS	—
RAILWAYS	—
POWER LINES	—
MARSH OR MUSKEG	—
MINES	Ⓜ
CANCELLED	C.

**NOTES**

400' Reserve around all Lakes & Rivers  
 to Dept. of Lands & Forests.

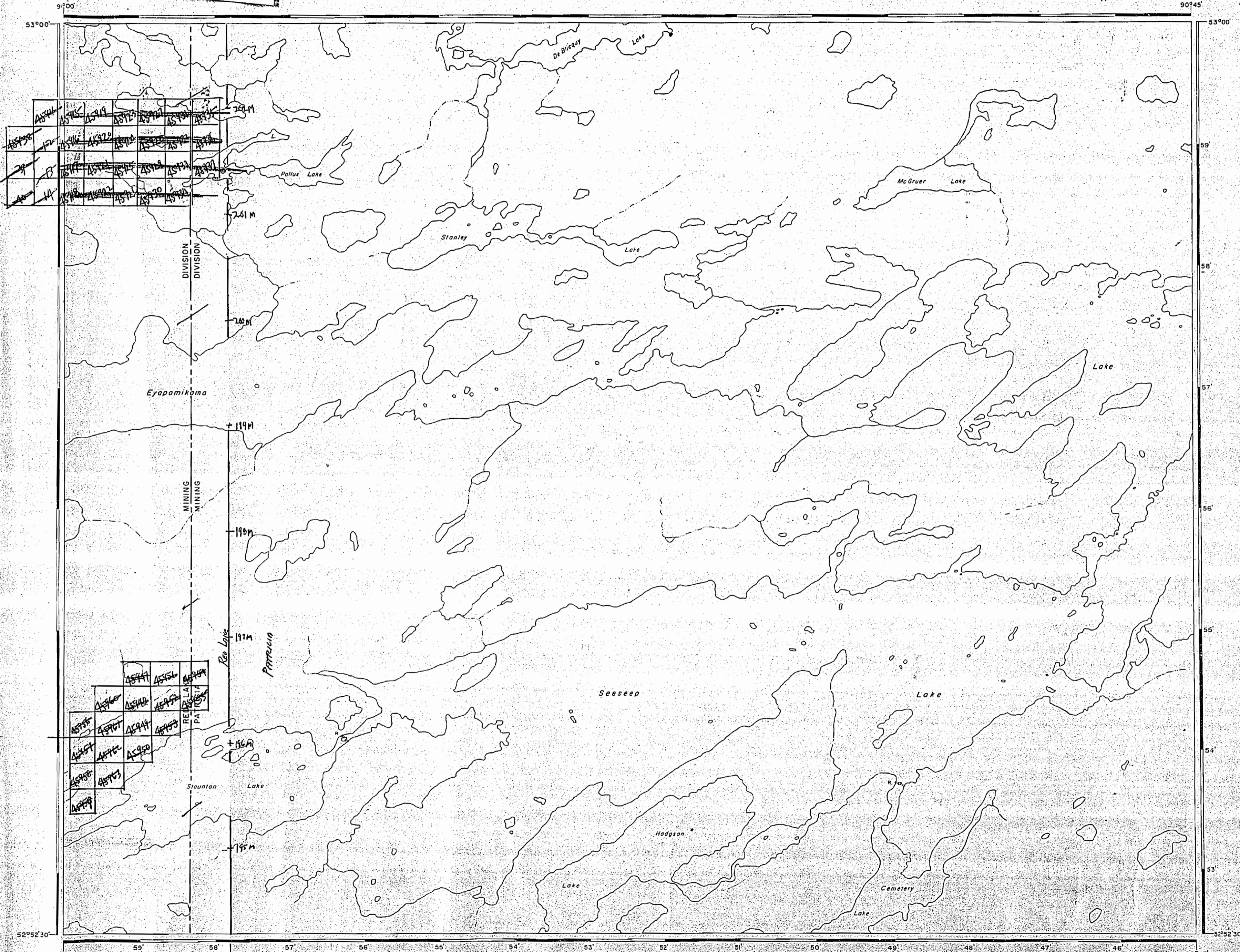
This map is not to be used for survey  
 purposes.

MAY 10/60



PLAN NO. **M.2697**  
 DEPARTMENT OF MINES  
 — ONTARIO —

2697



AREA OF  
**SEESEEP LAKE**

DISTRICT OF  
KENORA  
PATRICIA PORTION

PATRICIA-RED LAKE  
MINING DIVISION

SCALE: 1-INCH = 40 CHAINS

**LEGEND**

PATENTED LAND	Ⓟ
CROWN LAND SALE	C.S.
LEASES	Ⓛ
LOCATED LAND	Loc.
LICENSE OF OCCUPATION	L.O.
MINING RIGHTS ONLY	M.R.O.
SURFACE RIGHTS ONLY	S.R.O.
ROADS	—
IMPROVED ROADS	—
KING'S HIGHWAYS	—
RAILWAYS	—
POWER LINES	—
MARSH OR MUSKEG	—
MINES	Ⓜ
CANCELLED	C.

**NOTES**

400' Reserve around all Lakes & Rivers  
to Dept. of Lands & Forests.

This map is not to be used for survey  
purposes.

MAY 10/60



PLAN NO. **M.2697**

DEPARTMENT OF MINES  
— ONTARIO —