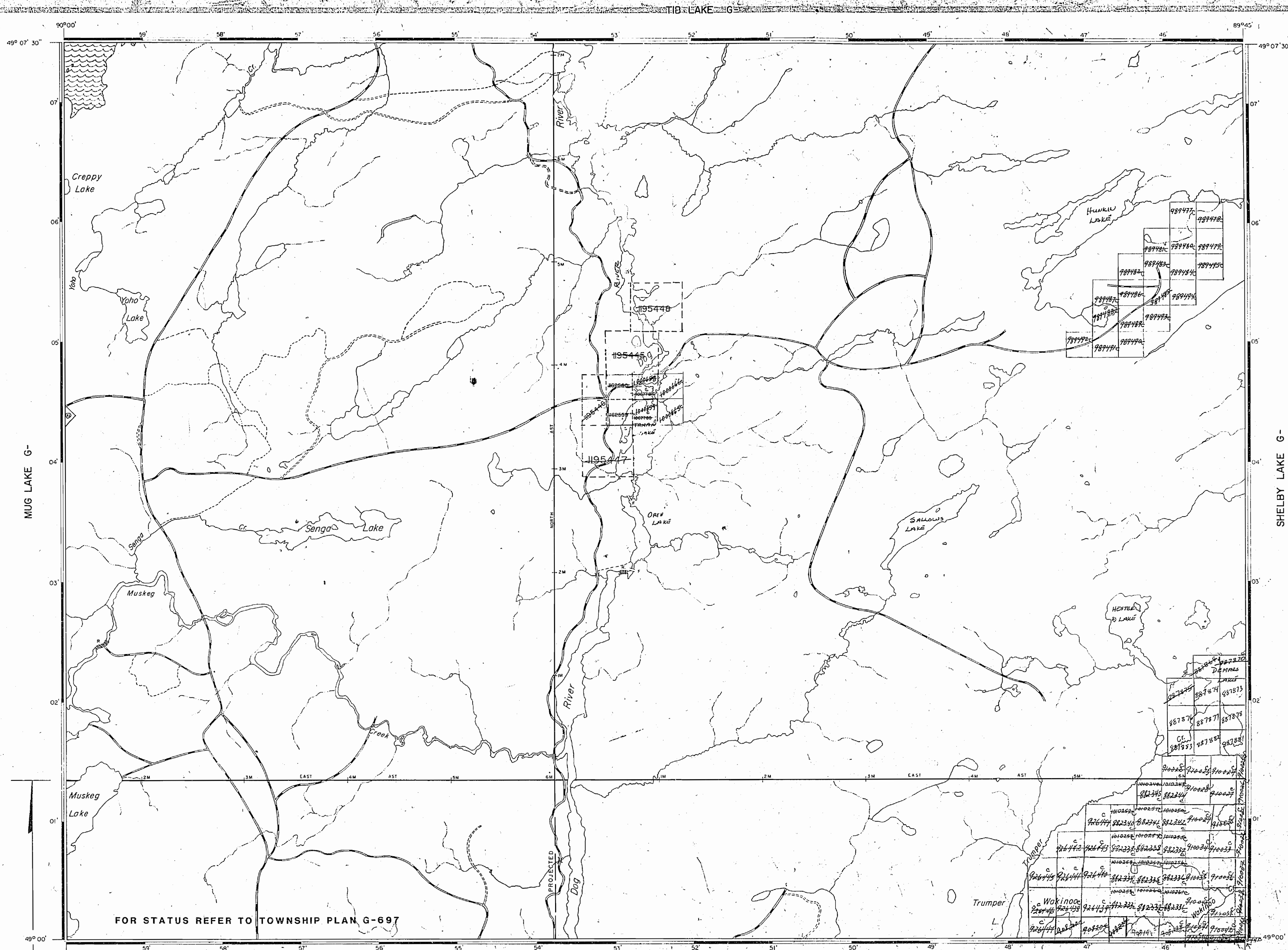


REFERENCES

FLOODING
 FLOODING OF THE DOG RIVER AND BUCK LAKE 10
 CONTOUR ELEVATION 107.0 SURVEYED BY R.S.KIRKUP
 O.L.S. 1948; PLAN R-25-25
 CONTROLLED BY THE DEPARTMENT OF LANDS AND
 FORESTS, FEB. 20, 1962 FILE: 139099
 SEC.38 ORDER NO.M-73-14/89 MAR.20/89 S.R.O.
 SEE HAY LAKE LANDROLL



THE INFORMATION THAT APPEARS ON THIS MAP HAS BEEN COMPILED FROM VARIOUS SOURCES, AND ACCURACY IS NOT GUARANTEED. THOSE WISHING TO STAKE MINING CLAIMS SHOULD CONSULT WITH THE MINING RECORDER, MINISTRY OF NORTHERN DEVELOPMENT AND MINES, FOR ADDITIONAL INFORMATION ON THE STATUS OF THE LANDS SHOWN HEREON.

FOR STATUS REFER TO TOWNSHIP PLAN G-697

WARDROPE TWP

ORBIT LAKE G-748

REFERENCES

TOPOGRAPHY
 LAKES RIVERS, ETC FROM FOREST RESOURCES INVENTORY
 SHEET NO. 491894
SURVEYS
 BASE LINE AND MERIDIAN LINE BY PHILLIPS AND
 BENNER, O.L.S. 1921. FIELD NOTE BOOK NO. 2476

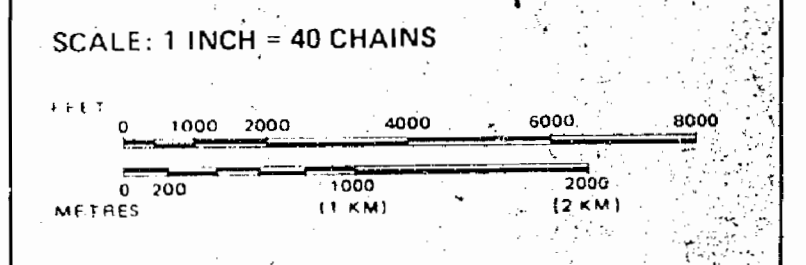
RECEIVED
 JUN 2 1996
 Mining Division

LEGEND

HIGHWAY AND ROUTE No	
OTHER ROADS	
TRAILS	
SURVEYED LINES	
TOWNSHIPS, BASE LINES, ETC	
LOTS, MINING CLAIMS, PARCELS, ETC	
UNSURVEYED LINES	
LOT LINES	
PARCEL BOUNDARY	
MINING CLAIMS ETC	
RAILWAY AND RIGHT OF WAY	
UTILITY LINES	
NON PERENNIAL STREAM	
FLOODING OR FLOODING RIGHTS	
SUBDIVISION OR COMPOSITE PLAN	
RESERVATIONS	
ORIGINAL SHORELINE	
MARSH OR MUSKEG	
MINES	
TRAVERSE MONUMENT	

DISPOSITION OF CROWN LANDS

TYPE OF DOCUMENT	SYMBOL
PATENT, SURFACE & MINING RIGHTS	
" SURFACE RIGHTS ONLY	
" MINING RIGHTS ONLY	
LEASE, SURFACE & MINING RIGHTS	
" SURFACE RIGHTS ONLY	
" MINING RIGHTS ONLY	
LICENCE OF OCCUPATION	
ORDER-IN-COUNCIL	
RESERVATION	
CANCELLED	
SAND & GRAVEL	
LAND USE PERMITS FOR COMMERCIAL TOURISM/OUTPOST CAMPS	
NOTE: MINING RIGHTS IN PARCELS PATENTED PRIOR TO MAY 6, 1913, VESTED IN ORIGINAL PATENTEE BY THE PUBLIC LANDS ACT, R.S.O. 1970, CHAP. 280, SEC. 63, SUBSEC. 1.	



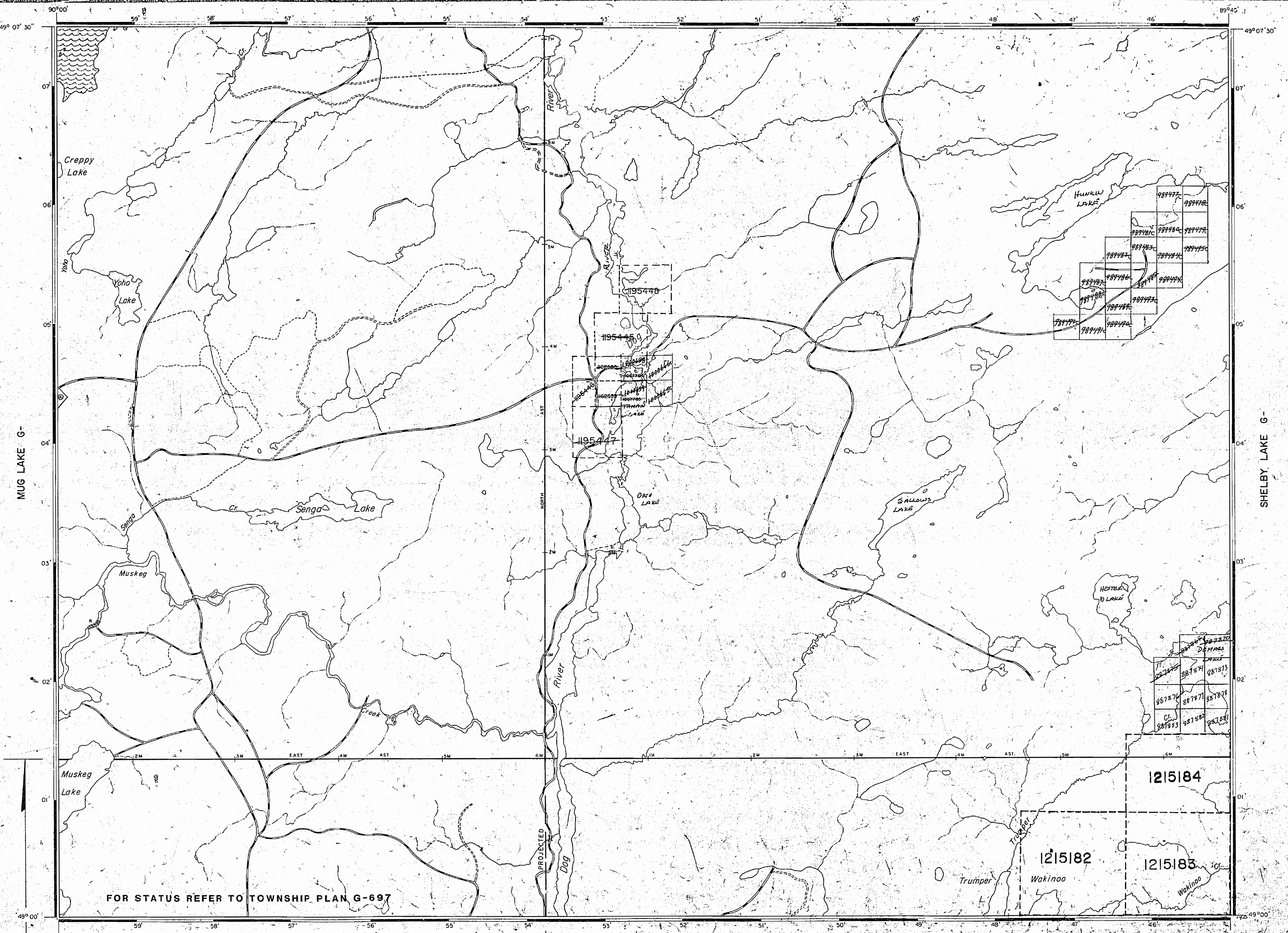
AREA
SENGA LAKE
 M.N.R. ADMINISTRATIVE DISTRICT
THUNDER BAY
 MINING DIVISION
THUNDER BAY
 LAND TITLES / REGISTRY-DIVISION
THUNDER BAY

Ministry of Natural Resources
 Land Management Branch
 Ontario

Date: DECEMBER 1982
 Number: **G-758**

June 8 / 83
JUN 20, 1996

FLOODING OF THE DOG RIVER AND BUCK LAKE 10
 CONTOUR ELEVATION 107.0 SURVEYED BY R.S. KIRKUP
 O.L.S. 1748, PLAN R-25-25
 CONTROLLED BY THE DEPARTMENT OF LANDS AND
 FORESTS, FEB. 20, 1962, FILE: 139099
 SEC 36 ORDER NGW-T0-14/89 MAR 20/89 S.A.O.
 SEE HAY LAKE LANDROLL



TOPOGRAPHY
 LAKES, RIVERS, ETC FROM FOREST RESOURCES INVENTORY
 SHEET NO 491894
 SURVEYS
 BASE LINE AND MERIDIAN LINE BY PHILLIPS AND
 RENNERT, O.L.S. 1921, FIELD NOTE BOOK NO. 2476

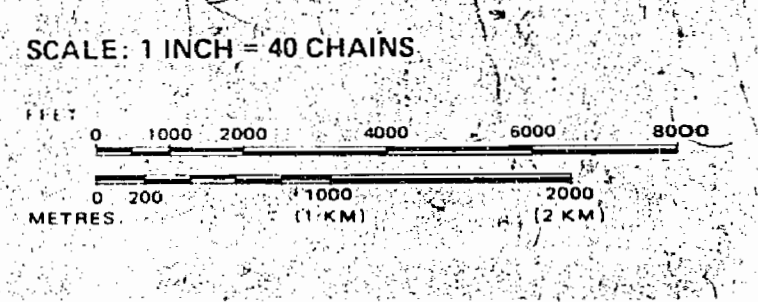
LEGEND

HIGHWAY AND ROUTE No.	
OTHER ROADS	
TRAILS	
SURVEYED LINES	
TOWNSHIPS, BASE LINES, ETC	
LOTS, MINING CLAIMS, PARCELS, ETC	
UNSURVEYED LINES	
LOT LINES	
PARCEL BOUNDARY	
MINING CLAIMS ETC.	
RAILWAY AND RIGHT OF WAY	
UTILITY LINES	
NON PERENNIAL STREAM	
FLOODING OR FLOODING RIGHTS	
SUBDIVISION OR COMPOSITE PLAN	
RESERVATIONS	
ORIGINAL SHORELINE	
MARSH OR MUSKEG	
MINES	
TRAVERSE MONUMENT	

DISPOSITION OF CROWN LANDS

TYPE OF DOCUMENT	SYMBOL
PATENT, SURFACE & MINING RIGHTS	
SURFACE RIGHTS ONLY	
MINING RIGHTS ONLY	
LEASE, SURFACE & MINING RIGHTS	
SURFACE RIGHTS ONLY	
MINING RIGHTS ONLY	
LICENCE OF OCCUPATION	
ORDER IN COUNCIL	
RESERVATION	
CANCELLED	
SAND & GRAVEL	
LAND USE PERMITS FOR COMMERCIAL TOURISM/OUTPOST CAMPS	

NOTE: MINING RIGHTS IN PARCELS PATENTED PRIOR TO MAY 6, 1913, VESTED IN ORIGINAL PATENTEE BY THE PUBLIC LANDS ACT, R.S.O. 1970, CHAP. 380, SEC. 63, SUBSEC. 1.



AREA
SENGA LAKE
 M.N.R. ADMINISTRATIVE DISTRICT
THUNDER BAY
 MINING DIVISION
THUNDER BAY
 LAND TITLES / REGISTRY DIVISION
THUNDER BAY

Ministry of Natural Resources
 Land Management Branch
 Ontario

Date: DECEMBER 1982
 June 8/83
G-758

THE INFORMATION THAT APPEARS ON THIS MAP HAS BEEN COMPILED FROM VARIOUS SOURCES, AND ACCURACY IS NOT GUARANTEED. THOSE WISHING TO STAKE MINING CLAIMS SHOULD CONSULT WITH THE MINING RECORDER, MINISTRY OF NORTHERN DEVELOPMENT AND MINES, FOR ADDITIONAL INFORMATION ON THE STATUS OF THE LANDS SHOWN HEREON.

FOR STATUS REFER TO TOWNSHIP PLAN G-697

WARDROPE TWP

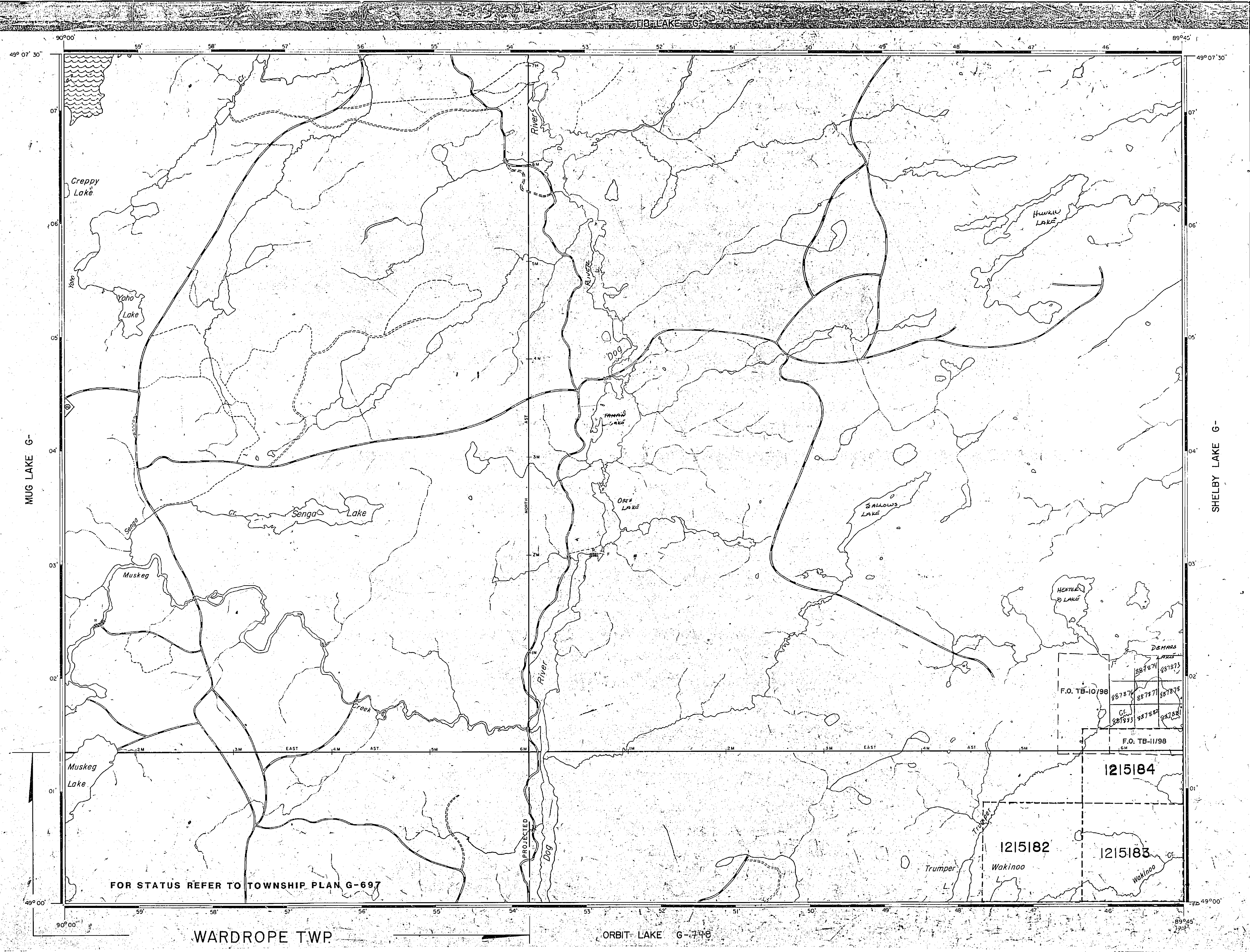
ORBIT LAKE G-746

REFERENCES

FLOODING OF THE DOG RIVER AND BUCK LAKE TO
 CONTOUR ELEVATION 107.0 SURVEYED BY R.S. KIRKUP
 O.L.S. 1748, PLAN R-25-25
 CONTROLLED BY THE DEPARTMENT OF LANDS AND
 FORESTS, FEB. 20, 1962. FILE: 139099

REC-36 ORDER NO. W-14/89 MAR 20/89 S.A.O.
 822 HAY LAKE LANDROLL

THE INFORMATION THAT
 APPEARS ON THIS MAP
 HAS BEEN COMPILED
 FROM VARIOUS SOURCES,
 AND ACCURACY IS NOT
 GUARANTEED. THOSE
 WISHING TO STAKE MIN-
 ING CLAIMS SHOULD CON-
 SULT WITH THE MINING
 RECORDER, MINISTRY OF
 NORTHERN DEVELOP-
 MENT AND MINES, FOR AD-
 DITIONAL INFORMATION
 ON THE STATUS OF THE
 LANDS SHOWN HEREON.



REFERENCES

TOPOGRAPHY
 LAKES, RIVERS, ETC. FROM FOREST RESOURCES INVENTORY
 SHEET NO. 491894

SURVEYS
 BASE LINE AND MERIDIAN LINE BY PHILLIPS AND
 BENNER, O.L.S. 1921, FIELD NOTE BOOK NO. 2476

DATE OF ISSUE
 JUL 24 1988
 PROVINCIAL RECORDING
 OFFICE - SUDBURY

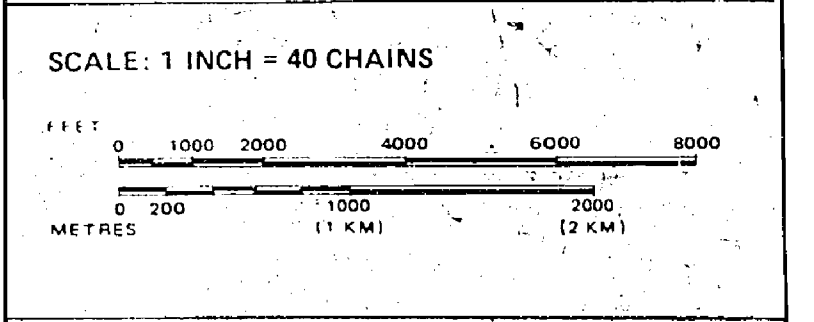
LEGEND

HIGHWAY AND ROUTE NO.	
OTHER ROADS	
TRAILS	
SURVEYED LINES	
TOWNSHIPS, BASE LINES, ETC.	
LOTS, MINING CLAIMS, PARCELS, ETC.	
UNSURVEYED LINES	
LOT LINES	
PARCEL BOUNDARY	
MINING CLAIMS ETC.	
RAILWAY AND RIGHT OF WAY	
UTILITY LINES	
NON PERENNIAL STREAM	
FLOODING OR FLOODING RIGHTS	
SUBDIVISION OR COMPOSITE PLAN	
RESERVATIONS	
ORIGINAL SHORELINE	
MARSH OR MUSKEG	
MINES	
TRAVERSE MONUMENT	

DISPOSITION OF CROWN LANDS

TYPE OF DOCUMENT	SYMBOL
PATENT, SURFACE & MINING RIGHTS	
" SURFACE RIGHTS ONLY	
" MINING RIGHTS ONLY	
LEASE, SURFACE & MINING RIGHTS	
" SURFACE RIGHTS ONLY	
" MINING RIGHTS ONLY	
LICENCE OF OCCUPATION	
ORDER-IN-COUNCIL	
RESERVATION	
CANCELLED	
SAND & GRAVEL	
LAND USE PERMITS FOR COMMERCIAL TOURISM/OUTPOST CAMPS	

NOTE: MINING RIGHTS IN PARCELS PATENTED PRIOR TO MAY 6, 1913, VESTED IN ORIGINAL PATENTEE BY THE PUBLIC LANDS ACT, R.S.O. 1970, CHAP. 380, SEC. 63, SUBSEC. 1.



AREA

SENGA LAKE

M.N.R. ADMINISTRATIVE DISTRICT
THUNDER BAY

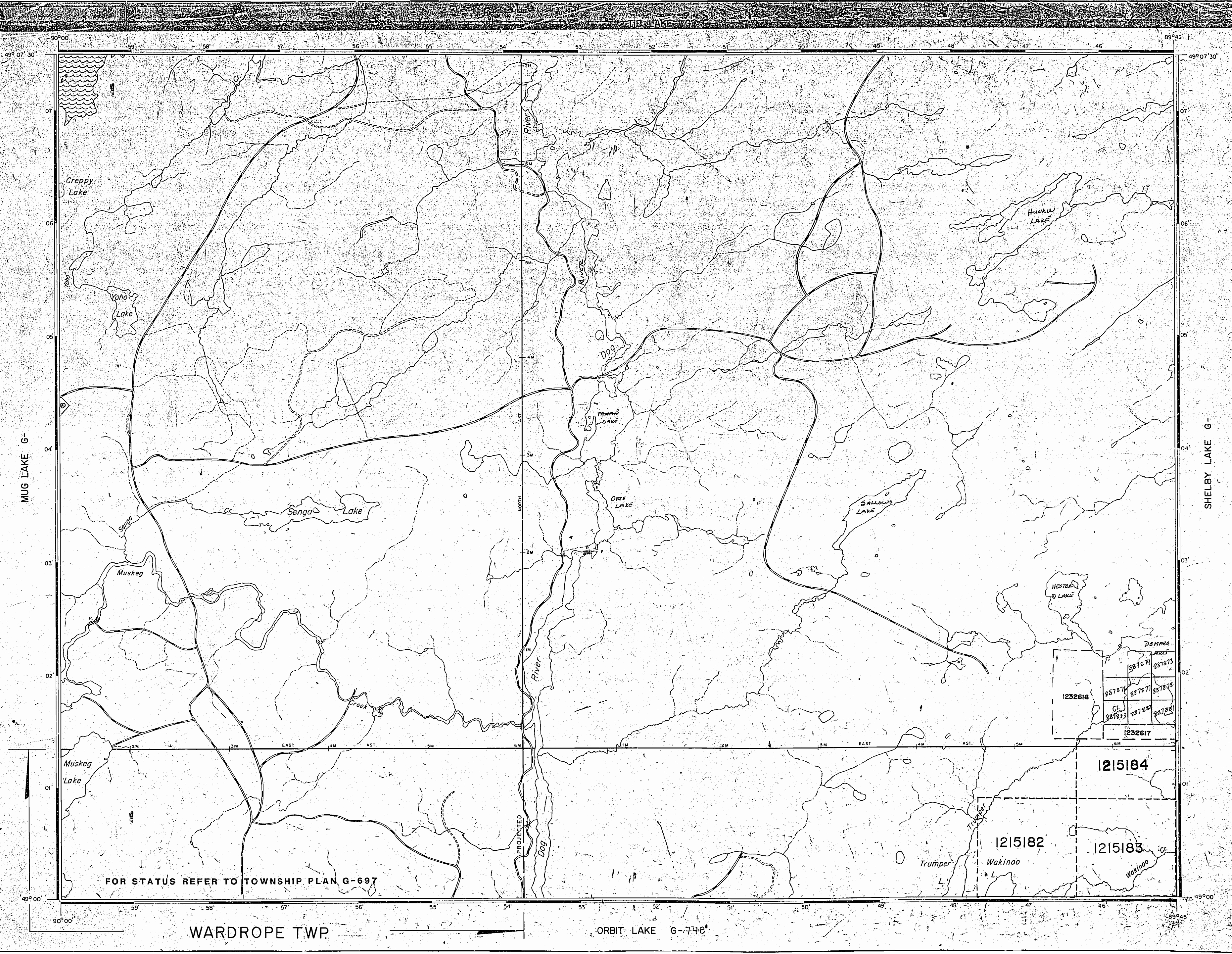
MINING DIVISION
THUNDER BAY

LAND TITLES / REGISTRY DIVISION
THUNDER BAY

Ministry of Natural Resources
 Land Management Branch
 Ontario

Date: DECEMBER 1982
 Number: G-758
 June 8/83

REFERENCES
 FLOODING OF THE DOG RIVER AND BUFF LAKE JOINT
 CONTOUR ELEVATION BY O. SURVEYED BY R.S. KIRKUP
 O.L.S. 1/48 PLAN R-25-25
 CONTROLLED BY THE DEPARTMENT OF LANDS AND
 FORESTS, FEB. 20, 1962, FILE # 139099
 SEC. 38 ORDER N.W. 75-4189 MAR 20/83 S.R.O.
 THE HAY LAKE LANDS



THE INFORMATION THAT APPEARS ON THIS MAP HAS BEEN COMPILED FROM VARIOUS SOURCES AND ACCURACY IS NOT GUARANTEED. THOSE WISHING TO STAKE MINING CLAIMS SHOULD CONSULT WITH THE MINING RECORDER, MINISTRY OF NORTHERN DEVELOPMENT AND MINES, FOR ADDITIONAL INFORMATION ON THE STATUS OF THE LANDS SHOWN HEREON.

FOR STATUS REFER TO TOWNSHIP PLAN G-697

WARDROPE TWP.

ORBIT LAKE G-748

TOPOGRAPHY
 LAKES, RIVERS, ETC. FROM FOREST RESOURCES INVENTORY SHEET NO. 491894

SURVEYS
 BASE LINE AND MERIDIAN LINE BY PHILLIPS AND BENNER, O.L.S. 1921, FIELD NOTE BOOK NO. 2476

LEGEND

HIGHWAY AND ROUTE No.	
OTHER ROADS	
TRAILS	
SURVEYED LINES	
TOWNSHIPS, BASE LINES, ETC.	
LOTS, MINING CLAIMS, PARCELS, ETC.	
UNSURVEYED LINES	
LOT LINES	
PARCEL BOUNDARY	
MINING CLAIMS ETC.	
RAILWAY AND RIGHT OF WAY	
UTILITY LINES	
NON PERENNIAL STREAM	
FLOODING OR FLOODING RIGHTS	
SUBDIVISION OR COMPOSITE PLAN	
RESERVATIONS	
ORIGINAL SHORELINE	
MARSH OR MUSKEG	
MINES	
TRAVERSE MONUMENT	

DISPOSITION OF CROWN LANDS

TYPE OF DOCUMENT	SYMBOL
PATENT, SURFACE & MINING RIGHTS	
SURFACE RIGHTS ONLY	
MINING RIGHTS ONLY	
LEASE, SURFACE & MINING RIGHTS	
SURFACE RIGHTS ONLY	
MINING RIGHTS ONLY	
LICENCE OF OCCUPATION	
ORDER-IN-COUNCIL	
RESERVATION	
CANCELLED	
SAND & GRAVEL	
LAND USE PERMITS FOR COMMERCIAL TOURISM, OUTPOST CAMPS	

NOTE: MINING RIGHTS IN PARCELS PATENTED PRIOR TO MAY 1, 1913, VESTED IN ORIGINAL PATENTEES BY THE PUBLIC LANDS ACT, R.S.O. 1970, CHAP. 380, SEC. 63, SUBSEC. 1

SCALE: 1 INCH = 40 CHAINS

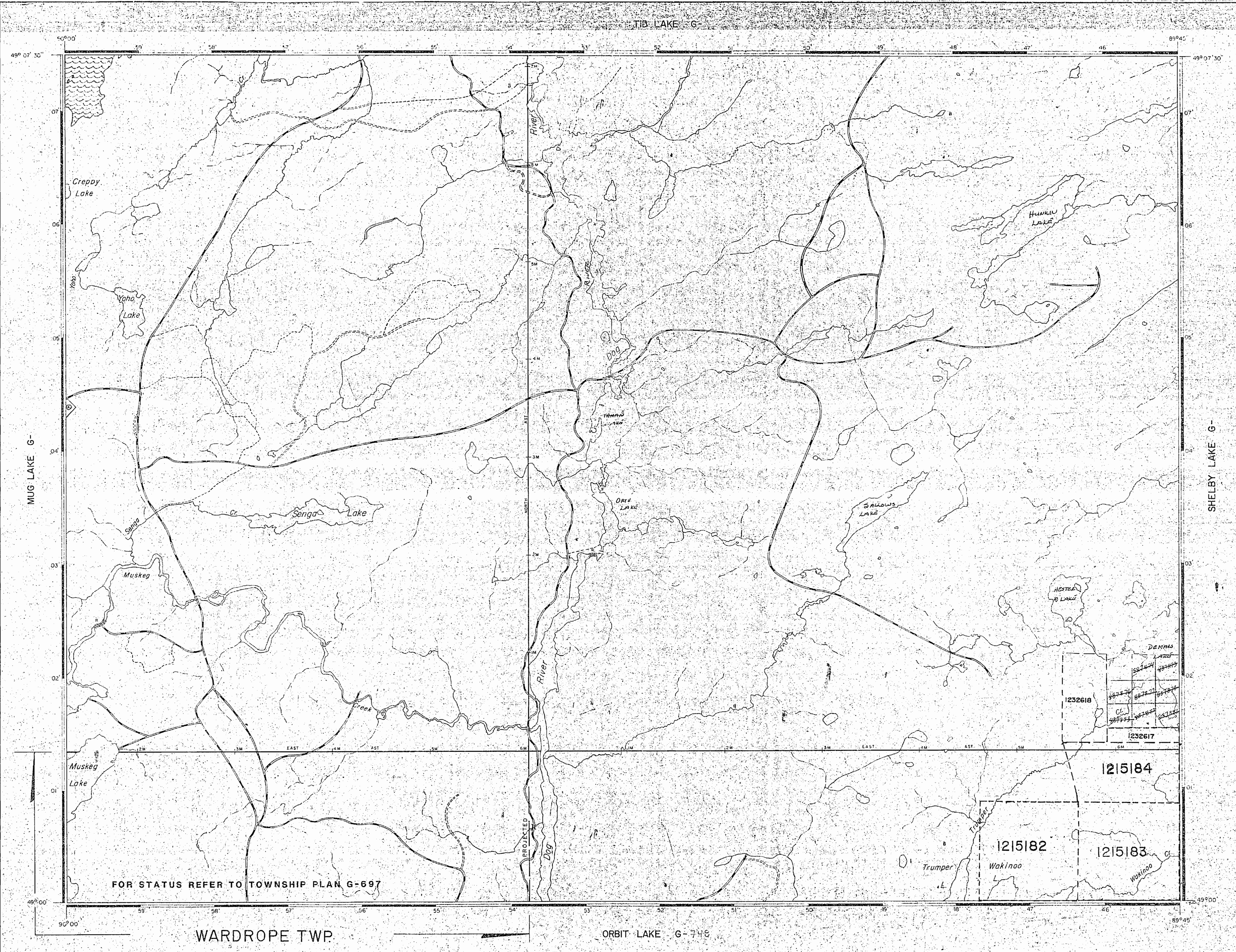
0 1000 2000 4000 6000 8000
 0 200 1000 2000
 METRES 11 KM 23 KM

AREA
SENGA LAKE
 M.N.R. ADMINISTRATIVE DISTRICT
THUNDER BAY
 MINING DIVISION
THUNDER BAY
 LAND TITLES / REGISTRY DIVISION
THUNDER BAY

Ministry of Natural Resources
 Land Management Branch
 Ontario

Date: DECEMBER 1982
 June 8/83
 Number: **G-758**

REFERENCES
FLOODING
 FLOODING OF THE DOG RIVER AND BUCK LAKE 10
 CONTOUR ELEVATION 107.0 SURVEYED BY R.S. KIRKUP
 P.L.S. 1948 PLAN R-25-25
 CONTROLLED BY THE DEPARTMENT OF LANDS AND
 FORESTS, FEB. 20, 1962 FILE: 139099
 SEC 36 ORDER 1036-TD-14103 MAR-20/83 S.R.O.
 SEE HAY LAKE LANDROLL



THE INFORMATION THAT
 APPEARS ON THIS MAP
 HAS BEEN COMPILED
 FROM VARIOUS SOURCES
 AND ACCURACY IS NOT
 GUARANTEED. THOSE
 WISHING TO STAKE
 MINING CLAIMS SHOULD
 CONSULT WITH THE
 MINING RECORDER,
 MINISTRY OF
 NORTHERN DEVELOP-
 MENT AND MINES, FOR
 ADDITIONAL INFORMATION
 ON THE STATUS OF THE
 LANDS SHOWN HEREON.

FOR STATUS REFER TO TOWNSHIP PLAN G-697

REFERENCES
TOPOGRAPHY
 LAKES, RIVERS, ETC. FROM FOREST RESOURCES INVENTORY
 SHEET NO. 491894
SURVEYS
 BASE LINE AND MERIDIAN LINE BY PHILLIPS AND
 BENNER, O.L.S. 1921 FIELD NOTE BOOK NO. 2476

LEGEND

HIGHWAY AND ROUTE No.	
OTHER ROADS	
TRAILS	
SURVEYED LINES	
TOWNSHIPS, BASE LINES, ETC.	
LOTS, MINING CLAIMS, PARCELS, ETC.	
UNSURVEYED LINES	
LOT LINES	
PARCEL BOUNDARY	
MINING CLAIMS, ETC.	
RAILWAY AND RIGHT OF WAY	
UTILITY LINES	
NON PERENNIAL STREAM	
FLOODING OR FLOODING RIGHTS	
SUBDIVISION OR COMPOSITE PLAN	
RESERVATIONS	
ORIGINAL SHORELINE	
MARSH OR MUSKEG	
MINES	
TRAVERSE MONUMENT	

DISPOSITION OF CROWN LANDS

TYPE OF DOCUMENT	SYMBOL
PATENT, SURFACE & MINING RIGHTS	
SURFACE RIGHTS ONLY	
MINING RIGHTS ONLY	
LEASE, SURFACE & MINING RIGHTS	
SURFACE RIGHTS ONLY	
MINING RIGHTS ONLY	
LICENCE OF OCCUPATION	
ORDER-IN-COUNCIL	
RESERVATION	
CANCELLED	
SAND & GRAVEL	
LAND USE PERMITS FOR COMMERCIAL TOURISM, OUTPOST CAMPS	

NOTE: MINING RIGHTS IN PARCELS PATENTED PRIOR TO MAY 6
 1912, VESTED IN ORIGINAL PATENTEE BY THE PUBLIC
 LANDS ACT, R.S.O. 1970, CHAP. 380, SEC. 63, SUBSEC. 1.

SCALE: 1 INCH = 40 CHAINS

DATE OF ISSUE
 SEP 16 1998
 SEP 16 1998
 PROVINCIAL RECORDING
 OFFICE - SUDBURY
 OFFICE - SUDBURY

SENGA LAKE
 M.N.R. ADMINISTRATIVE DISTRICT
THUNDER BAY
 MINING DIVISION
THUNDER BAY
 LAND TITLES / REGISTRY DIVISION
THUNDER BAY

Ministry of Natural Resources
 Land Management Branch

Date: DECEMBER 1982
 Number: **G-758**
 June 8, 1983

REFERENCES

FLOODING
 FLOODING OF THE DOG RIVER AND BUCK LAKE 10
 CONTOUR ELEVATION 107.0' SURVEYED BY R.S. KIRKUP
 O.L.S. 1248, PLAN R-25-25
 CONTROLLED BY THE DEPARTMENT OF LANDS AND
 FORESTS, FEB. 20, 1962 FILE: 139099
 SEC. 30 ORDER NO. W-14/83 MAR 20/83 S.R.O.
 SEE HAY LAKE LANDROLL

TIB LAKE G-

REFERENCES

TOPOGRAPHY
 LAKES RIVERS, ETC. FROM FOREST RESOURCES INVENTORY
 SHEET NO. 491894

SURVEYS
 BASE LINE AND MERIDIAN LINE BY PHILLIPS AND
 BENNER, O.L.S. 1921. FIELD NOTE BOOK NO. 2476

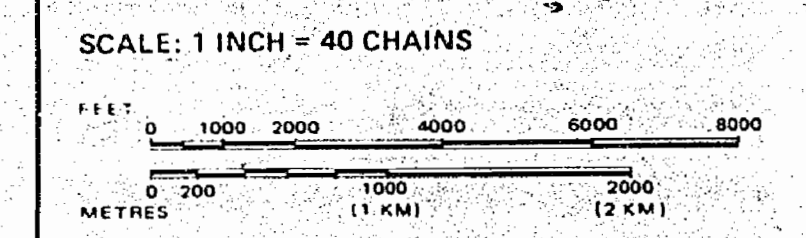
LEGEND

- HIGHWAY AND ROUTE No.
- OTHER ROADS
- TRAILS
- SURVEYED LINES:
 TOWNSHIPS, BASE LINES, ETC.
- LOTS, MINING CLAIMS, PARCELS, ETC.
- UNSURVEYED LINES:
 LOT LINES
- PARCEL BOUNDARY
- MINING CLAIMS ETC.
- RAILWAY AND RIGHT OF WAY
- UTILITY LINES
- NON-PERENNIAL STREAM
- FLOODING OR FLOODING RIGHTS
- SUBDIVISION OR COMPOSITE PLAN
- RESERVATIONS
- ORIGINAL SHORELINE
- MARSH OR MUSKEG
- MINES
- TRAVERSE MONUMENT

DISPOSITION OF CROWN LANDS

TYPE OF DOCUMENT	SYMBOL
PATENT, SURFACE & MINING RIGHTS	●
" SURFACE RIGHTS ONLY	○
" MINING RIGHTS ONLY	◐
LEASE, SURFACE & MINING RIGHTS	◑
" SURFACE RIGHTS ONLY	◒
" MINING RIGHTS ONLY	◓
LICENCE OF OCCUPATION	◔
ORDER-IN-COUNCIL	○
RESERVATION	○
CANCELLED	○
SAND & GRAVEL	○
LAND USE PERMITS FOR COMMERCIAL TOURISM/OUTPOST CAMPS	○

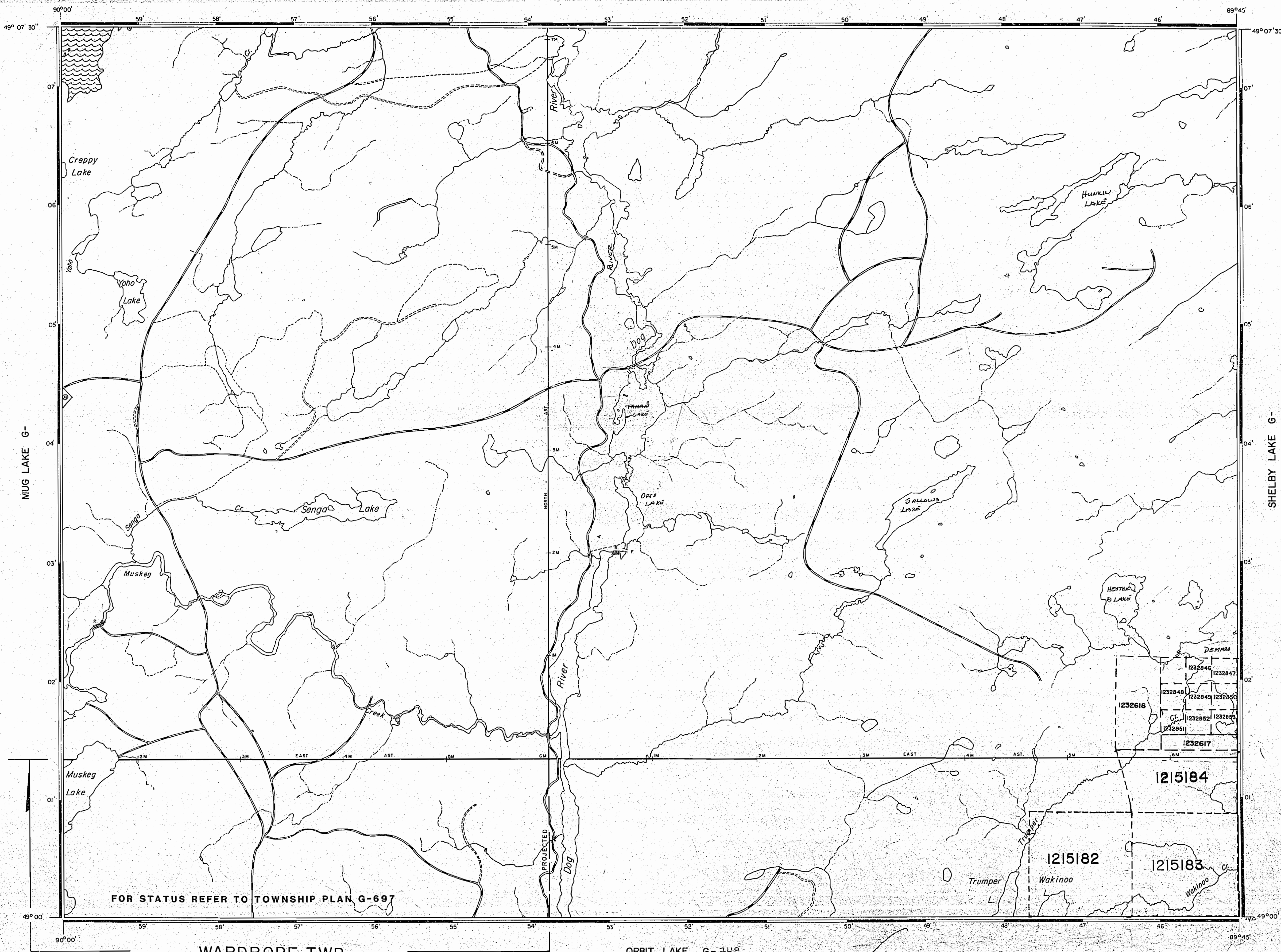
NOTE: MINING RIGHTS IN PARCELS PATENTED PRIOR TO MAY 6, 1913, VESTED IN ORIGINAL PATENTEE BY THE PUBLIC LANDS ACT, R.S.O. 1970, CHAP. 380, SEC. 63, SUBSEC. 1.



AREA
SENGA LAKE
 M.N.R. ADMINISTRATIVE DISTRICT
THUNDER BAY
 MINING DIVISION
THUNDER BAY
 LAND TITLES / REGISTRY DIVISION
THUNDER BAY

Ministry of Natural Resources
 Land Management Branch
 Ontario

Date: DECEMBER 1982
 Number: **G-758**
 June 8/83



FOR STATUS REFER TO TOWNSHIP PLAN G-697

WARDROPE TWP

ORBIT LAKE G-748

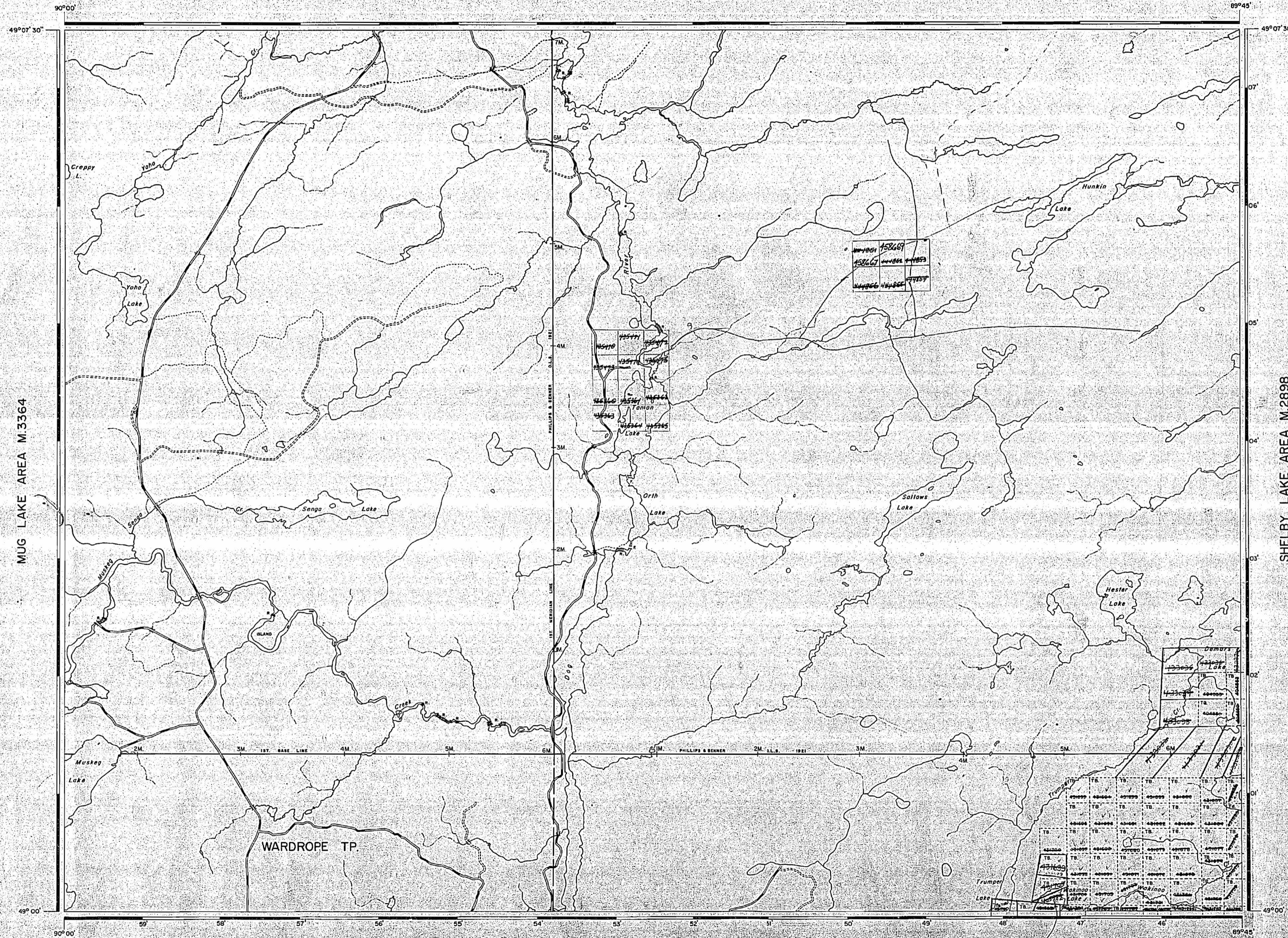
THE INFORMATION THAT APPEARS ON THIS MAP HAS BEEN COMPILED FROM VARIOUS SOURCES AND ACCURACY IS NOT GUARANTEED. THOSE WISHING TO STAKE MINING CLAIMS SHOULD CONSULT WITH THE MINING RECORDER, MINISTRY OF NORTHERN DEVELOPMENT AND MINES FOR ADDITIONAL INFORMATION ON THE STATUS OF THE LANDS SHOWN HEREON.

3366

NOTES

400' surface rights reservation along the shores of all lakes and rivers.

TIB LAKE AREA M.2911



MUG LAKE AREA M.3364

SHELBY LAKE AREA M.2898

ORBIT LAKE AREA M.1731

DATE OF ISSUE
MAR 14 1975

LEGEND

- HIGHWAY AND ROUTE No.
- OTHER ROADS
- TRAILS
- SURVEYED LINES:
 - TOWNSHIPS, BASE LINES, ETC.
 - LOTS, MINING CLAIMS, PARCELS, ETC.
- UNSURVEYED LINES:
 - LOT LINES
 - PARCEL BOUNDARY
 - MINING CLAIMS, ETC.
- RAILWAY AND RIGHT OF WAY
- UTILITY LINES
- NON-PERENNIAL STREAM
- FLOODING OR FLOODING RIGHTS SUBDIVISION
- ORIGINAL SHORELINE
- MARSH OR MUSKEG
- MINES

DISPOSITION OF CROWN LANDS

- | TYPE OF DOCUMENT | SYMBOL |
|---------------------------------|--------|
| PATENT, SURFACE & MINING RIGHTS | |
| SURFACE RIGHTS ONLY | |
| MINING RIGHTS ONLY | |
| LEASE, SURFACE & MINING RIGHTS | |
| SURFACE RIGHTS ONLY | |
| MINING RIGHTS ONLY | |
| LICENCE OF OCCUPATION | |
| CROWN LAND SALE | |
| ORDER-IN-COUNCIL | |
| RESERVATION | |
| CANCELLED | |
| SAND & GRAVEL | |

1975

SCALE: 1 INCH = 40 CHAINS



ACRES	HECTARES
40	16

AREA
SENGA LAKE
 DISTRICT
 THUNDER BAY
 MINING DIVISION
T.B. THUNDER BAY

Ministry of Natural Resources
 Ontario Surveys and Mapping Branch

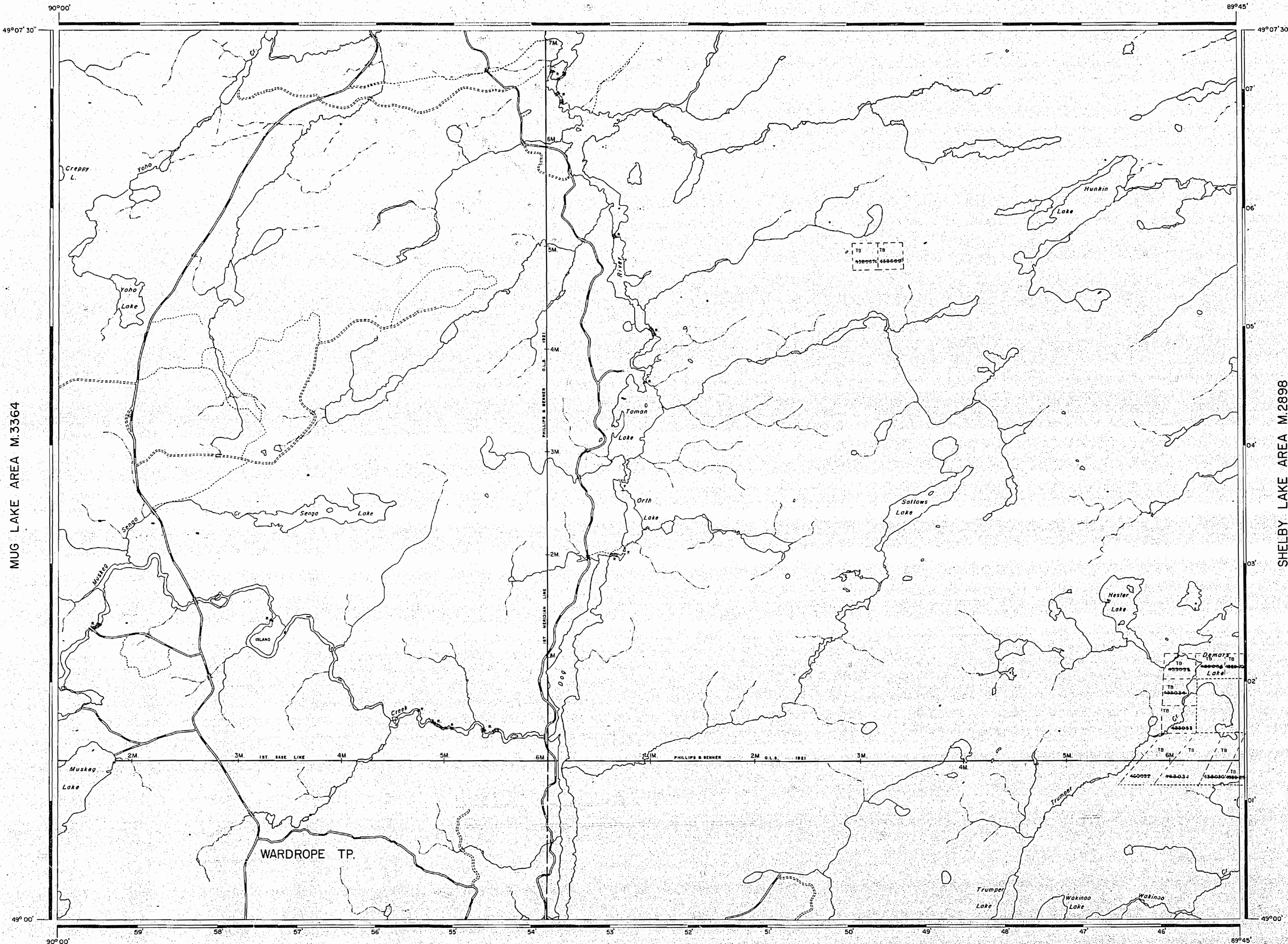
Date: Oct. 10, 1974
 National Topographical Series
 52H4

M.3366

491694

3366

TIB LAKE AREA M.2911



MUG LAKE AREA M.3364

SHELBY LAKE AREA M.2898

ORBIT LAKE AREA M.1731

LEGEND

- HIGHWAY AND ROUTE No.
- OTHER ROADS
- TRAILS
- SURVEYED LINES: TOWNSHIPS, BASE LINES, ETC.
- LOTS, MINING CLAIMS, PARCELS, ETC.
- UNSURVEYED LINES: LOT LINES
- PARCEL BOUNDARY
- MINING CLAIMS ETC.
- RAILWAY AND RIGHT OF WAY
- UTILITY LINES
- NON-PERENNIAL STREAM
- FLOODING OR FLOODING RIGHTS
- SUBDIVISION
- ORIGINAL SHORELINE
- MARSH OR MUSKEG
- MINES

DISPOSITION OF CROWN LANDS

- | TYPE OF DOCUMENT | SYMBOL |
|---------------------------------|--------|
| PATENT, SURFACE & MINING RIGHTS | |
| SURFACE RIGHTS ONLY | |
| MINING RIGHTS ONLY | |
| LEASE, SURFACE & MINING RIGHTS | |
| SURFACE RIGHTS ONLY | |
| MINING RIGHTS ONLY | |
| LICENCE OF OCCUPATION | |
| CROWN LAND SALE | |
| ORDER-IN-COUNCIL | |
| RESERVATION | |
| CANCELLED | |
| SAND & GRAVEL | |

1977

SCALE: 1 INCH = 40 CHAINS

FEET: 0 500 1000 1500 2000 2500 3000 3500 4000 4500

METRES: 0 200 400 600 800 1000 1200 1400 1600 1800 2000

ACRES	HECTARES
40	16

AREA

SENGA LAKE

DISTRICT THUNDER BAY

MINING DIVISION THUNDER BAY

THUNDER BAY DIST. APR 20 1977

Ministry of Natural Resources

Ontario Surveys and Mapping Branch

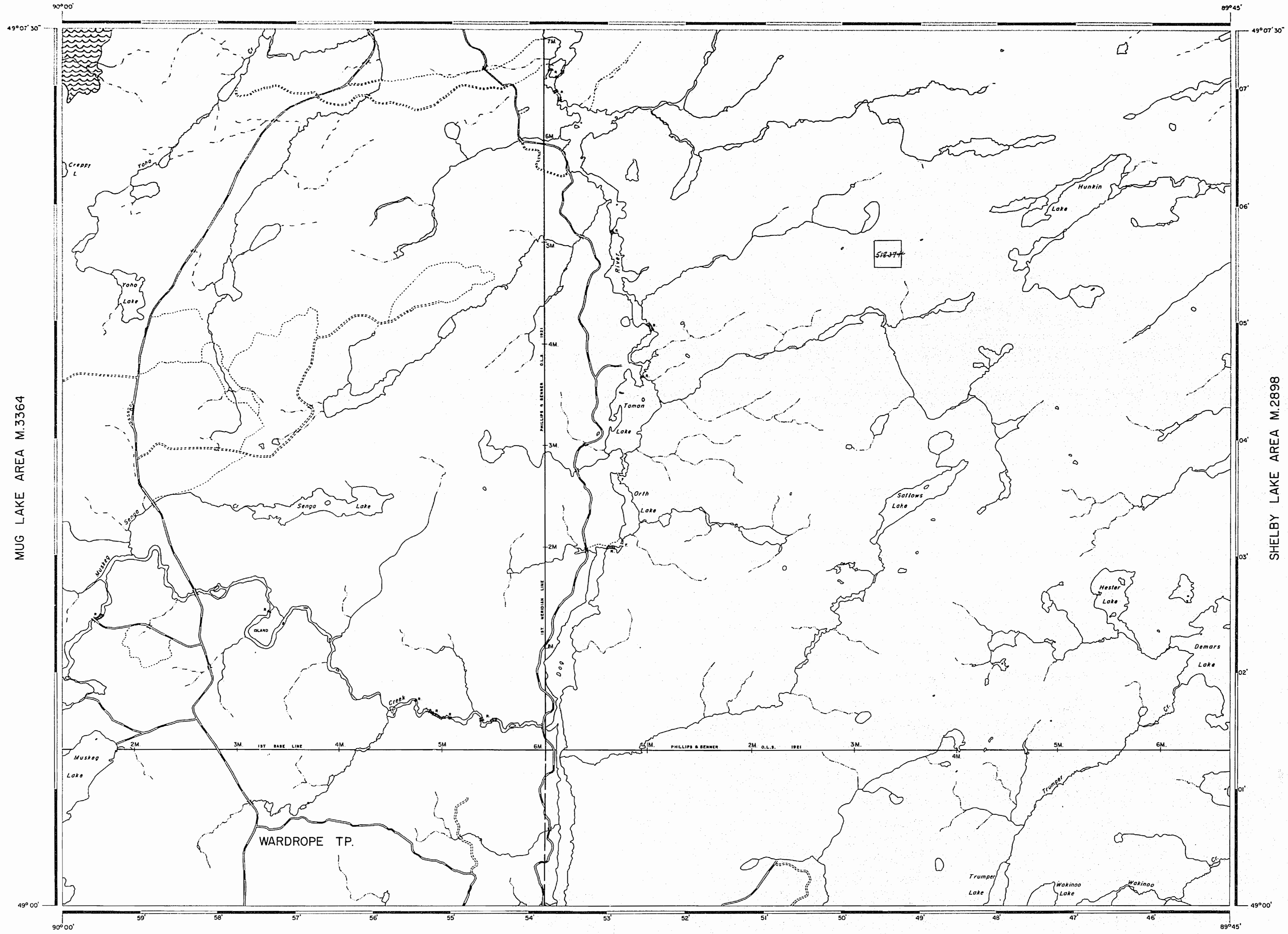
Date Oct. 10, 1974 Plan No.

National Topographical Series 52H4 **M.3366**

NOTES

400' surface rights reservation along the shores of all lakes and rivers.

TIB LAKE AREA M.2911



MUG LAKE AREA M.3364

SHELBY LAKE AREA M.2898

ORBIT LAKE AREA M.1731

LEGEND

- HIGHWAY AND ROUTE No.
- OTHER ROADS
- TRAILS
- SURVEYED LINES:
 - TOWNSHIPS, BASE LINES, ETC.
 - LOTS, MINING CLAIMS, PARCELS, ETC.
- UNSURVEYED LINES:
 - LOT LINES
 - PARCEL BOUNDARY
 - MINING CLAIMS ETC.
- RAILWAY AND RIGHT OF WAY
- UTILITY LINES
- NON-PERENNIAL STREAM
- FLOODING OR FLOODING RIGHTS
- SUBDIVISION
- ORIGINAL SHORELINE
- MARSH OR MUSKEG
- MINES

DISPOSITION OF CROWN LANDS

TYPE OF DOCUMENT	SYMBOL
PATENT, SURFACE & MINING RIGHTS	
" SURFACE RIGHTS ONLY	
" MINING RIGHTS ONLY	
LEASE, SURFACE & MINING RIGHTS	
" SURFACE RIGHTS ONLY	
" MINING RIGHTS ONLY	
LICENCE OF OCCUPATION	
CROWN LAND SALE	
ORDER-IN-COUNCIL	
RESERVATION	
CANCELLED	
SAND & GRAVEL	

SCALE: 1 INCH = 40 CHAINS

FEET 0 500 1000 2000 4000 8000 16000

METRES 0 100 200 300 400 500 600 700 800 900 1000 1200 1400 1600 1800 2000

ACRES	HECTARES
40	16

AREA
SENGA LAKE
 DISTRICT
 THUNDER BAY
 MINING DIVISION
 THUNDER BAY
 MAY 30/79 THUNDER BAY DIST.

Ministry of Natural Resources
 Ontario Surveys and Mapping Branch
 Date Oct. 10, 1974 Plan No.
 National Topographical Series
 52H4 **M.3366**

TIB LAKE G-

REFERENC

TOPOGRAPHY
LAKES, RIVERS, ETC. FROM FOREST
SHEET NO. 97187-4

SURVEYS
BASE LINE AND MERIDIAN LINE BY
RENNER, O.L.S. 1927. FIELD NOTE


LEGEND

- HIGHWAY AND ROUTE NO.
- OTHER ROADS
- TRAILS
- SURVEYED LINES
TOWNSHIPS, BASE LINES, ETC.
- LOTS, MINING CLAIMS, PARCELS, ETC.
- UNSURVEYED LINES
LOT LINES
- PARCEL BOUNDARY
- MINING CLAIMS ETC.
- RAILWAY AND RIGHT OF WAY
- UTILITY LINES
- NON PERENNIAL STREAM
- FLOODING OR FLOODING RIGHTS
- SUBDIVISION OR COMPOSITE PLAN
- RESERVATIONS
- ORIGINAL SHORELINE
- MARSH OR MUSKEG
- MINES
- TRAVERSE MONUMENT

DISPOSITION OF CROWN LANDS

TYPE OF DOCUMENT	SYMBOL
PATENT, SURFACE & MINING RIGHTS	○
SURFACE RIGHTS ONLY	○
MINING RIGHTS ONLY	○
LEASE, SURFACE & MINING RIGHTS	○
SURFACE RIGHTS ONLY	○
MINING RIGHTS ONLY	○
LICENCE OF OCCUPATION	○
ORDER-IN-COUNCIL	○
RESERVATION	○
CANCELLED	○
SAND & GRAVEL	○

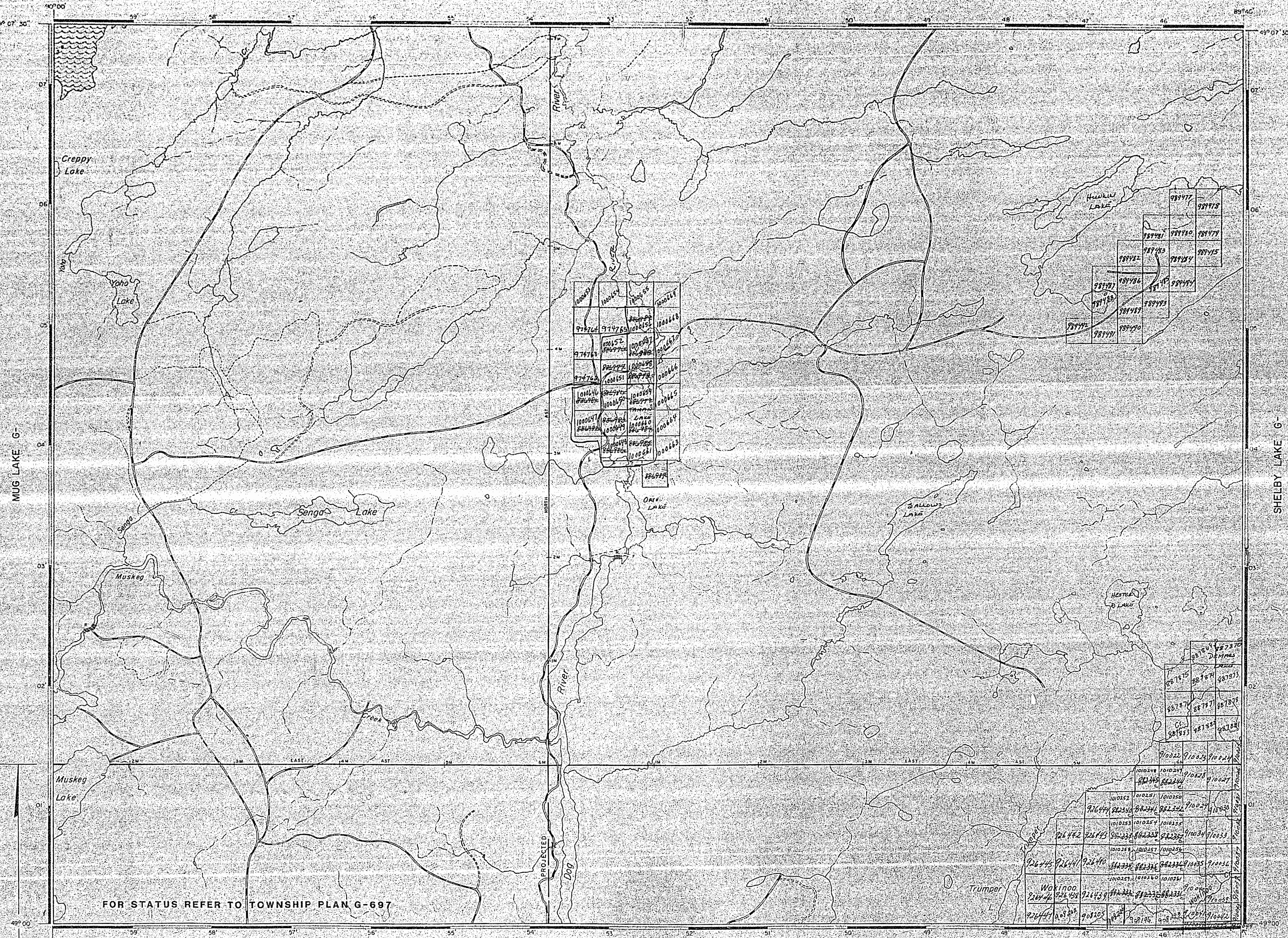
NOTE: MINING RIGHTS IN PARCELS PATENTED BEFORE 1913, VESTED IN ORIGINAL PATENTEES BY PUBLIC LANDS ACT, R.S.O. 1970, CHAPTER 88, SUBSEC. 1



AREA
SENGA LAKE
M.N.R. ADMINISTRATIVE DISTRICT
THUNDER BAY
MINING DIVISION
THUNDER BAY
LAND TITLES / REGISTRY DIVISION
THUNDER BAY

Ministry of Natural Resources
Land Management Branch
Ontario

01st DECEMBER 1982
June 8/83
G-758



FOR STATUS REFER TO TOWNSHIP PLAN G-697

WARDROPE TWP

ORBIT LAKE G-

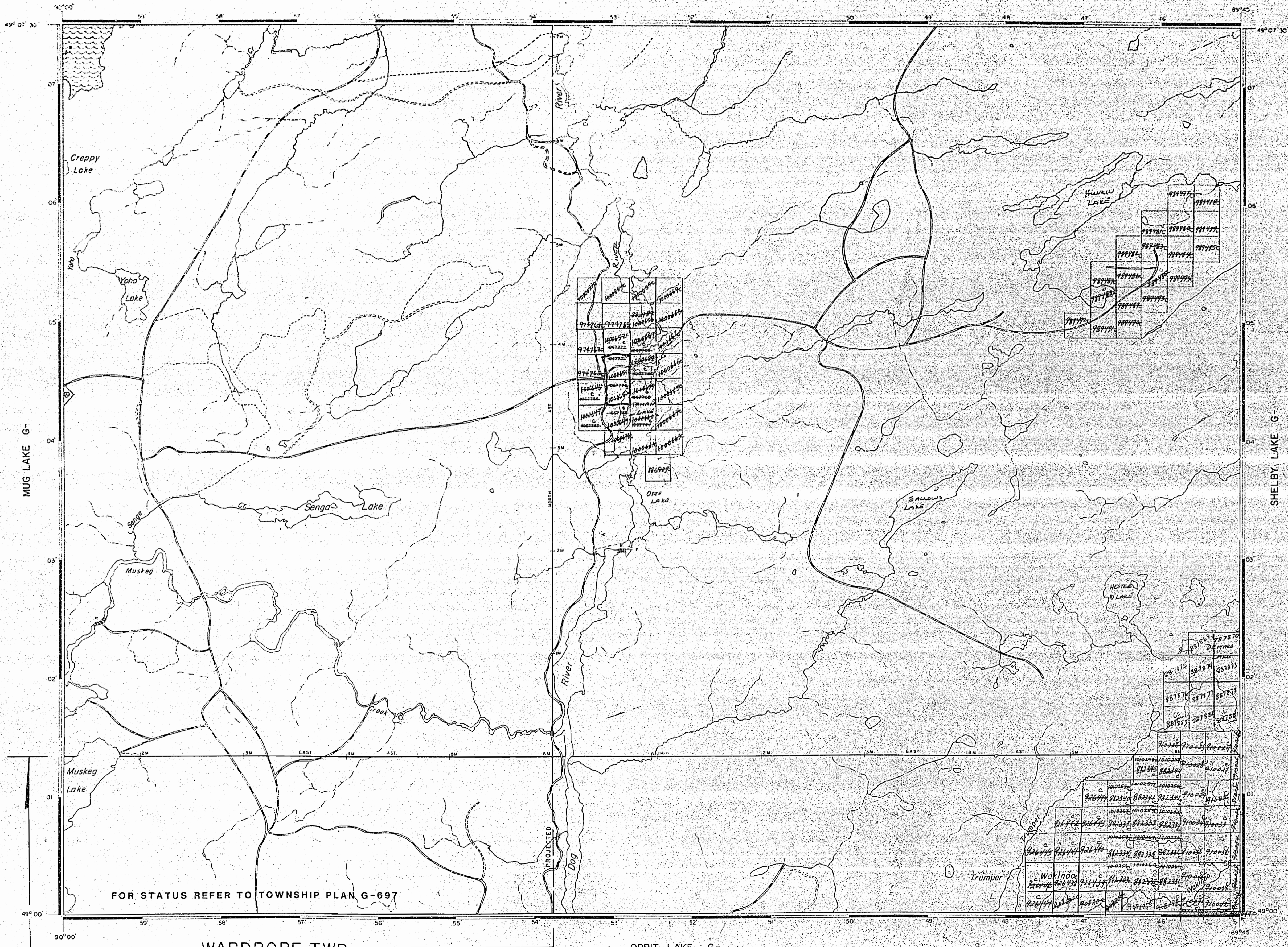
REFERENCES

FLOODING

FLOODING OF THE DOG RIVER AND BUCK LAKE IN
 CONTOUR ELEVATION 107.0 SURVEYED BY H.S. KIRKUP
 C.S. 1988 PLAN R-25-25
 CONTROLLED BY THE DEPARTMENT OF LANDS AND
 FORESTS, FEB 25, 1982 FILE: 139099

REG. NO. 1000-10-1000-1000-1000
 SEE TOWN PLAN LAMONELL

TIB LAKE G-



FOR STATUS REFER TO TOWNSHIP PLAN G-697

WARDROPE TWP.

ORBIT LAKE G-

REFEREN

TOPOGRAPHY
 LAKES, RIVERS, ETC. FROM FOREST
 SHEET NO. 431894

SURVEYS
 BASE LINE AND MERIDIAN LINE BY
 HENNER, D.L.S. 1921, FIELD NOTE NO. 2476

LEGEND


- HIGHWAY AND ROUTE No.
- OTHER ROADS
- TRAILS
- SURVEYED LINES
 TOWNSHIP, BASE LINES, ETC.
- LOTS, MINING CLAIMS, PARCELS, ETC.
- UNSURVEYED LINES
- LOT LINES
- PARCEL BOUNDARY
- MINING CLAIMS, ETC.
- RAILWAY AND RIGHT OF WAY
- UTILITY LINES
- NON PERENNIAL STREAM
- FLOODING OR FLOODING RIGHTS
- SUBDIVISION, OR COMPOSITE PLAN
- RESERVATIONS
- ORIGINAL SHORELINE
- MARSH OR MUSKEG
- MINES
- TRAVERSE MONUMENT

DISPOSITION OF CROWN LANDS

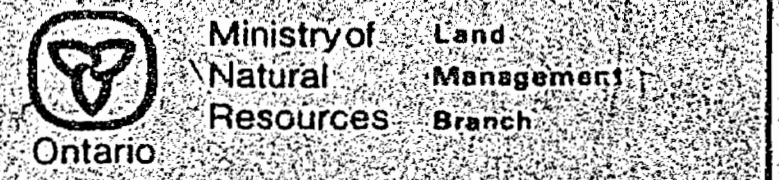
TYPE OF DOCUMENT	SYMBOL
PATENT, SURFACE & MINING RIGHTS	
SURFACE RIGHTS ONLY	
MINING RIGHTS ONLY	
LEASE SURFACE & MINING RIGHTS	
SURFACE RIGHTS ONLY	
MINING RIGHTS ONLY	
LICENCE OF OCCUPATION	
ORDER IN COUNCIL	
RESERVATION	
CANCELLED	
SAND & GRAVEL	

NOTE: MINING RIGHTS IN PARCELS PATENTED PRIOR TO MAY 6, 1912, VESTED IN ORIGINAL PATENTEES BY THE PUBLIC LANDS ACT, R.S.O. 1910, CHAP. 380, SEC. 63, SUBSEC. 1.

SCALE: 1 INCH = 40 CHAINS



AREA
SENGA LAKE
 M. R. ADMINISTRATIVE DISTRICT
THUNDER BAY
 MINING DIVISION
THUNDER BAY
 LAND TITLES / REGISTRY DIVISION
THUNDER BAY

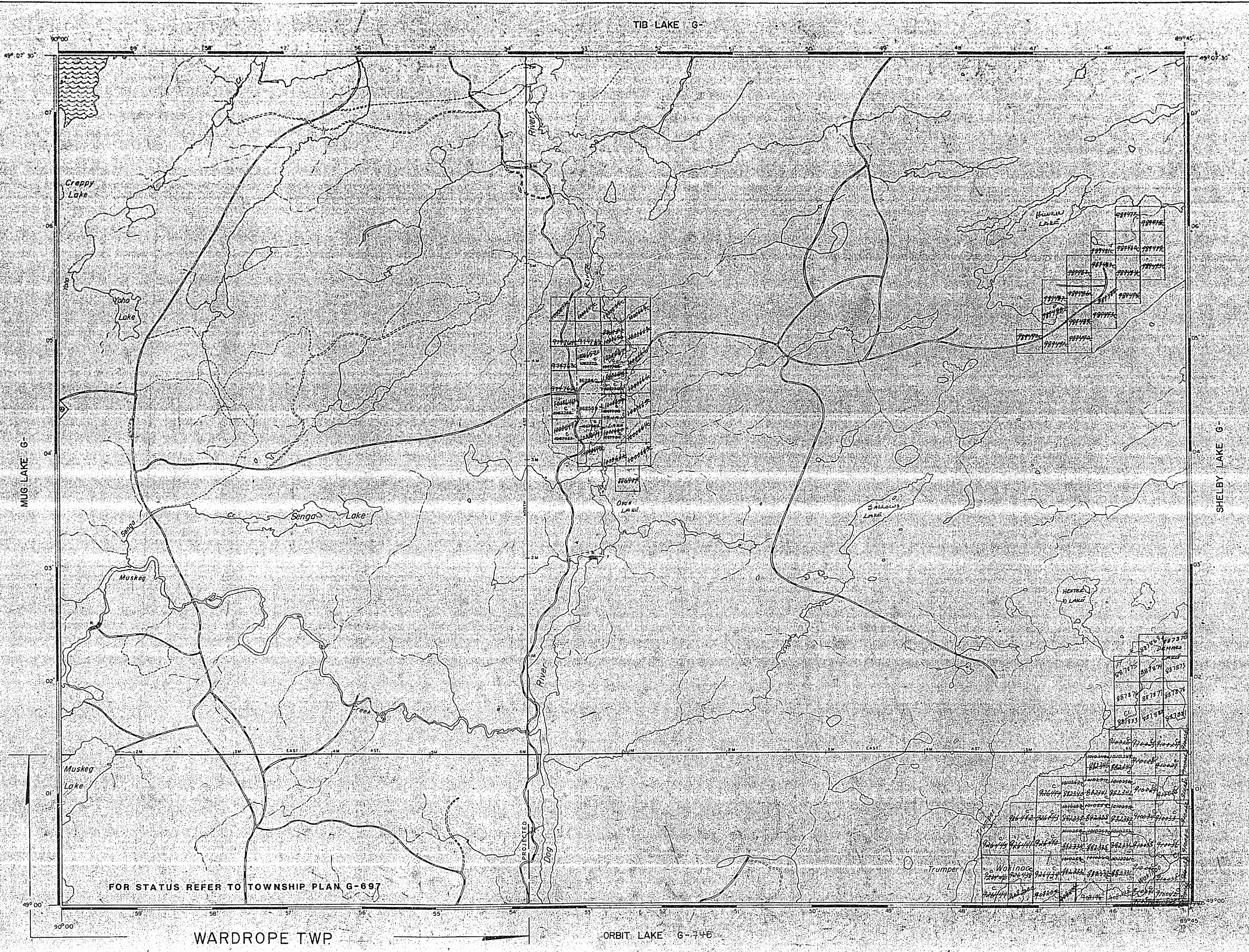


Date: DECEMBER 1982
 June 8/83
 Number: **G-758**

REFERENCES

FLOODING
 FLOODING OF THE DOG RIVER AND BUFF LEEK IN
 CONTOUR ELEVATION 700' SURVEYED BY H.S. HURUP
 S.L.S. 1748 PLAN R-23-23
 CONTROLLED BY THE DEPARTMENT OF LANDS AND
 FORESTS, FEB. 20, 1962 FILE: 09099

REG. NO. 1008 NEW PLAN NO. 14420193 L.S.S.
 SEE MAP LANE LAMBERTA



REFERENCES

TOPOGRAPHY
 LAKES RIVERS ETC. FROM FOREST
 SHEET NO. 491814

SURVEYS
 BASE LINE AND MERIDIAN LINE BY
 PENNER, C.L.S. 1921 FIELD NOTE B. 2476

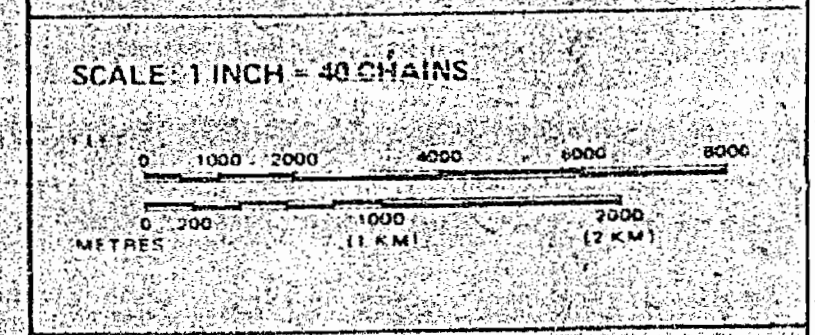
LEGEND

HIGHWAY AND ROUTE No.	
OTHER ROADS	
TRAILS	
SURVEYED LINES	
TOWNSHIPS, BASE LINES, ETC.	
LOTS, MINING CLAIMS, PARCELS, ETC.	
UNSURVEYED LINES	
LOT LINES	
PARCEL BOUNDARY	
MINING CLAIMS, ETC.	
RAILWAY AND RIGHT OF WAY	
UTILITY LINES	
NON PERENNIAL STREAM	
FLOODING OR FLOODING RIGHTS	
SUBDIVISION OR COMPOSITE PLAN	
RESERVATIONS	
ORIGINAL SHORELINE	
MARSH OR MUSKEG	
MINES	
TRAVERSE MONUMENT	

DISPOSITION OF CROWN LANDS

TYPE OF DOCUMENT	SYMBOL
PATENT, SURFACE & MINING RIGHTS	
SURFACE RIGHTS ONLY	
MINING RIGHTS ONLY	
LEASE, SURFACE & MINING RIGHTS	
SURFACE RIGHTS ONLY	
MINING RIGHTS ONLY	
LICENCE OF OCCUPATION	
ORDER-IN-COUNCIL	
RESERVATION	
CANCELLED	
SAND & GRAVEL	
LAND USE PERMITS FOR COMMERCIAL TOURISM/OUTPOST CAMPS	

NOTE: MINING RIGHTS IN PARCELS PATENTED PRIOR TO MAY 1, 1970, VESTED IN ORIGINAL PATENTEES BY THE PUBLIC LANDS ACT, R.S.O. 1970, CHAP. 380, SEC. 63, SUBSEC. 1.



AREA

SENGA LAKE

M.N.R. ADMINISTRATIVE DISTRICT
THUNDER BAY

MINING DIVISION
THUNDER BAY

LAND TITLES / REGISTRY DIVISION
THUNDER BAY

Ministry of Natural Resources
 Land Management Branch

Ontario

011 DECEMBER 1982

June 8/83

G-758

THE INFORMATION THAT APPEARS ON THIS MAP HAS BEEN COMPILED FROM VARIOUS SOURCES, AND ACCURACY IS NOT GUARANTEED. THOSE WISHING TO STAKE MINING CLAIMS SHOULD CONSULT WITH THE MINING RECORDER, MINISTRY OF NORTHERN DEVELOPMENT AND MINES, FOR ADDITIONAL INFORMATION ON THE STATUS OF THE LANDS SHOWN HEREON.

FOR STATUS REFER TO TOWNSHIP PLAN G-697

WARDROPE TWP

ORBIT LAKE G-746

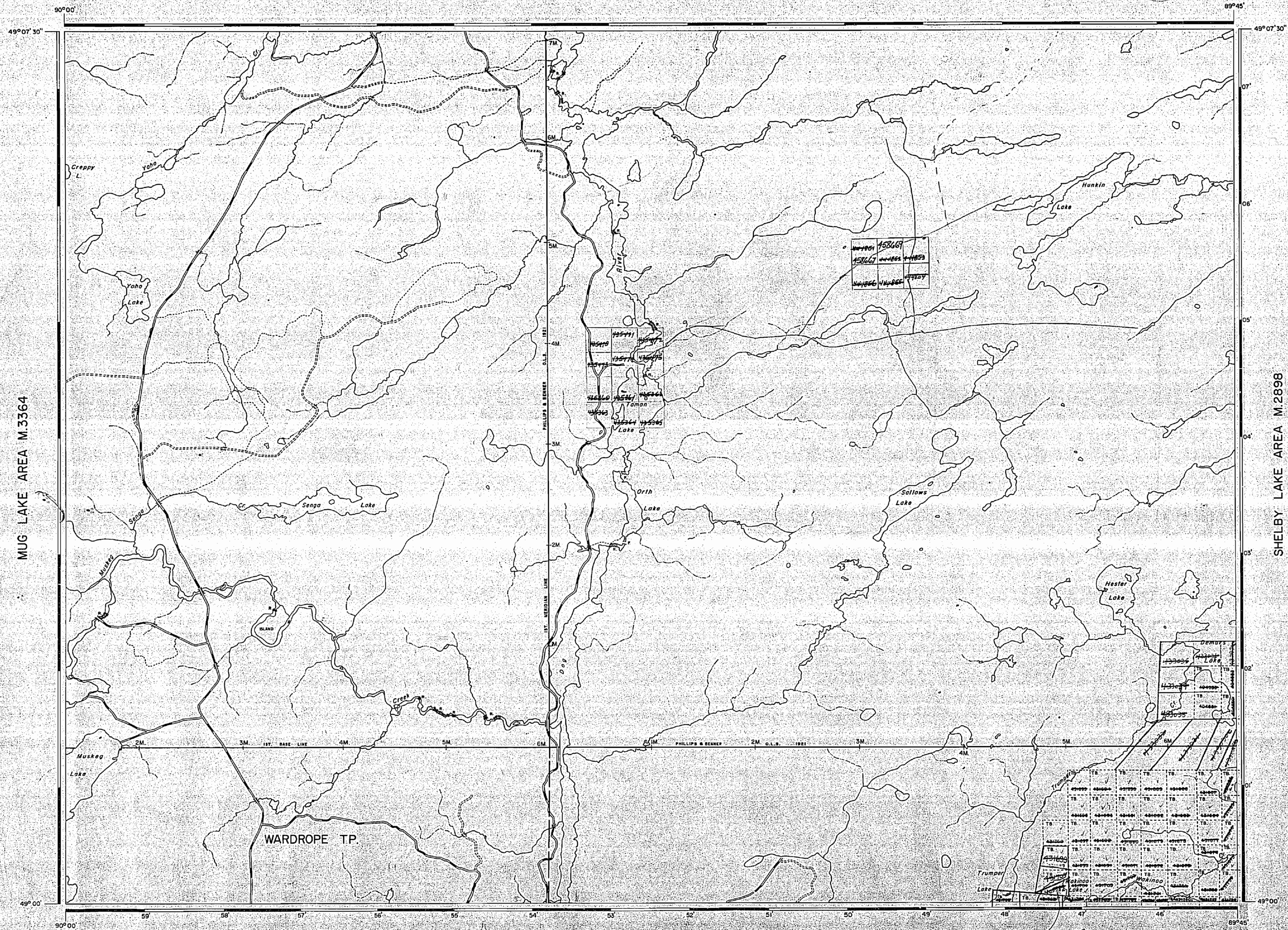
92 JUL 23 AM 8 35

3366

NOTES

400' surface rights reservation along the shores of all lakes and rivers.

TIB LAKE AREA M.2911



LEGEND

- HIGHWAY AND ROUTE No.
- OTHER ROADS
- TRAILS
- SURVEYED LINES:
 - TOWNSHIPS, BASE LINES, ETC.
 - LOTS, MINING CLAIMS, PARCELS, ETC.
- UNSURVEYED LINES:
 - LOT LINES
 - PARCEL BOUNDARY
 - MINING CLAIMS ETC.
- RAILWAY AND RIGHT OF WAY
- UTILITY LINES
- NON-PERENNIAL STREAM
- FLOODING OR FLOODING RIGHTS
- SUBDIVISION
- ORIGINAL SHORELINE
- MARSH OR MUSKEG
- MINES

DISPOSITION OF CROWN LANDS

- | TYPE OF DOCUMENT | SYMBOL |
|---------------------------------|--------|
| PATENT, SURFACE & MINING RIGHTS | |
| SURFACE RIGHTS ONLY | |
| MINING RIGHTS ONLY | |
| LEASE, SURFACE & MINING RIGHTS | |
| SURFACE RIGHTS ONLY | |
| MINING RIGHTS ONLY | |
| LICENCE OF OCCUPATION | |
| CROWN LAND SALE | C.S. |
| ORDER-IN-COUNCIL | O.C. |
| RESERVATION | |
| CANCELLED | |
| SAND & GRAVEL | |

1975

SCALE: 1 INCH = 40 CHAINS

FEET: 0 100 200 300 400 500 600 700 800

METRES: 0 100 200 300 400 500 600 700 800

ACRES	HECTARES
40	16

AREA

SENGA LAKE

DISTRICT

THUNDER BAY

MINING DIVISION

T.B. THUNDER BAY

Ministry of Natural Resources

Ontario - Surveys and Mapping Branch

Date: Oct. 10, 1974 Plan No. 3366

National Topographical Series

52H4 **M.3366**

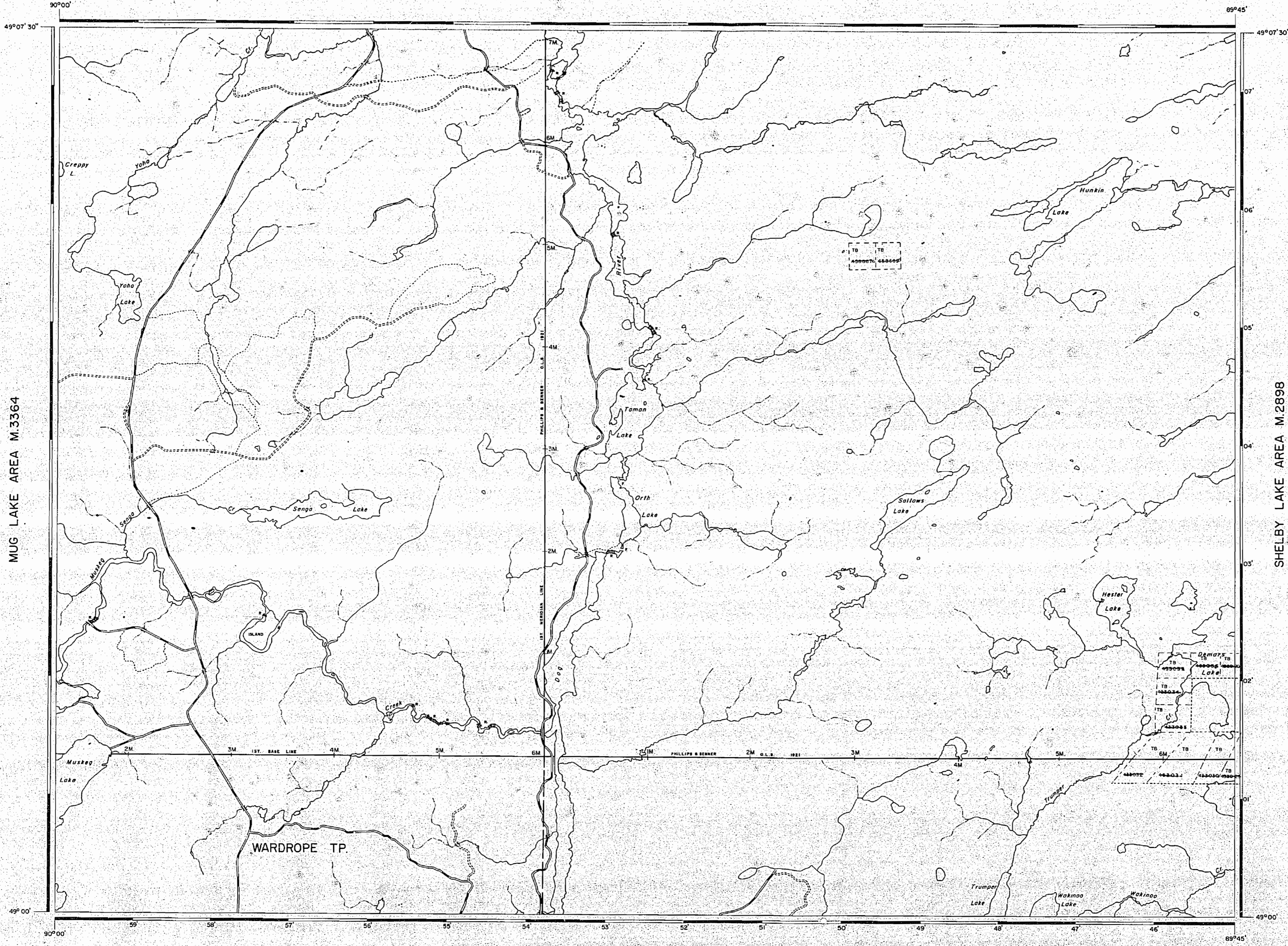
DATE OF ISSUE

MAR 14 1975

ORBIT LAKE AREA M.1731

3366

TIB LAKE AREA M.2911



MUG LAKE AREA M.3364

SHELBY LAKE AREA M.2898

ORBIT LAKE AREA M.1731

LEGEND

HIGHWAY AND ROUTE No.	
OTHER ROADS	
TRAILS	
SURVEYED LINES:	
TOWNSHIPS, BASE LINES, ETC.	
LOTS, MINING CLAIMS, PARCELS, ETC.	
UNSURVEYED LINES:	
LOT LINES	
PARCEL BOUNDARY	
MINING CLAIMS ETC.	
RAILWAY AND RIGHT OF WAY	
UTILITY LINES	
NON-PERENNIAL STREAM	
FLOODING OR FLOODING RIGHTS	
SUBDIVISION	
ORIGINAL SHORELINE	
MARSH OR MUSKEG	
MINES	

DISPOSITION OF CROWN LANDS

TYPE OF DOCUMENT	SYMBOL
PATENT, SURFACE & MINING RIGHTS	
SURFACE RIGHTS ONLY	
MINING RIGHTS ONLY	
LEASE, SURFACE & MINING RIGHTS	
SURFACE RIGHTS ONLY	
MINING RIGHTS ONLY	
LICENCE OF OCCUPATION	
CROWN LAND SALE	
ORDER-IN-COUNCIL	
RESERVATION	
CANCELLED	
SAND & GRAVEL	

1977

SCALE: 1 INCH = 40 CHAINS

FEET: 0 100 200 300 400 500 600 700 800 900 1000

METRES: 0 100 200 300 400 500 600 700 800 900 1000

ACRES	HECTARES
40	16

AREA

SENGA LAKE

DISTRICT

THUNDER BAY

MINING DIVISION

THUNDER BAY

THUNDER BAY DIST. APR. 26/77

Ministry of Natural Resources

Ontario Surveys and Mapping Branch

Date: Oct. 10, 1974 Plan No.

National Topographical Series 52H4 M.3366

BLOCK No 4

BLOCK No 3

DOG RIVER

SEE M 2898

1965

TWP 5

BLOCK No 3

100 Reserve to the Dept of L & F
shown this
Dog River Area
Scale 1:100,000

