

AREAS WITHDRAWN FROM DISPOSITION

- M.R.O. - MINING RIGHTS ONLY
- S.R.O. - SURFACE RIGHTS ONLY
- M.+S. - MINING AND SURFACE RIGHTS

Description    Order No.    Date    Disposition    File

*Obsolete*

1161221  
1161222  
1161223  
1161224

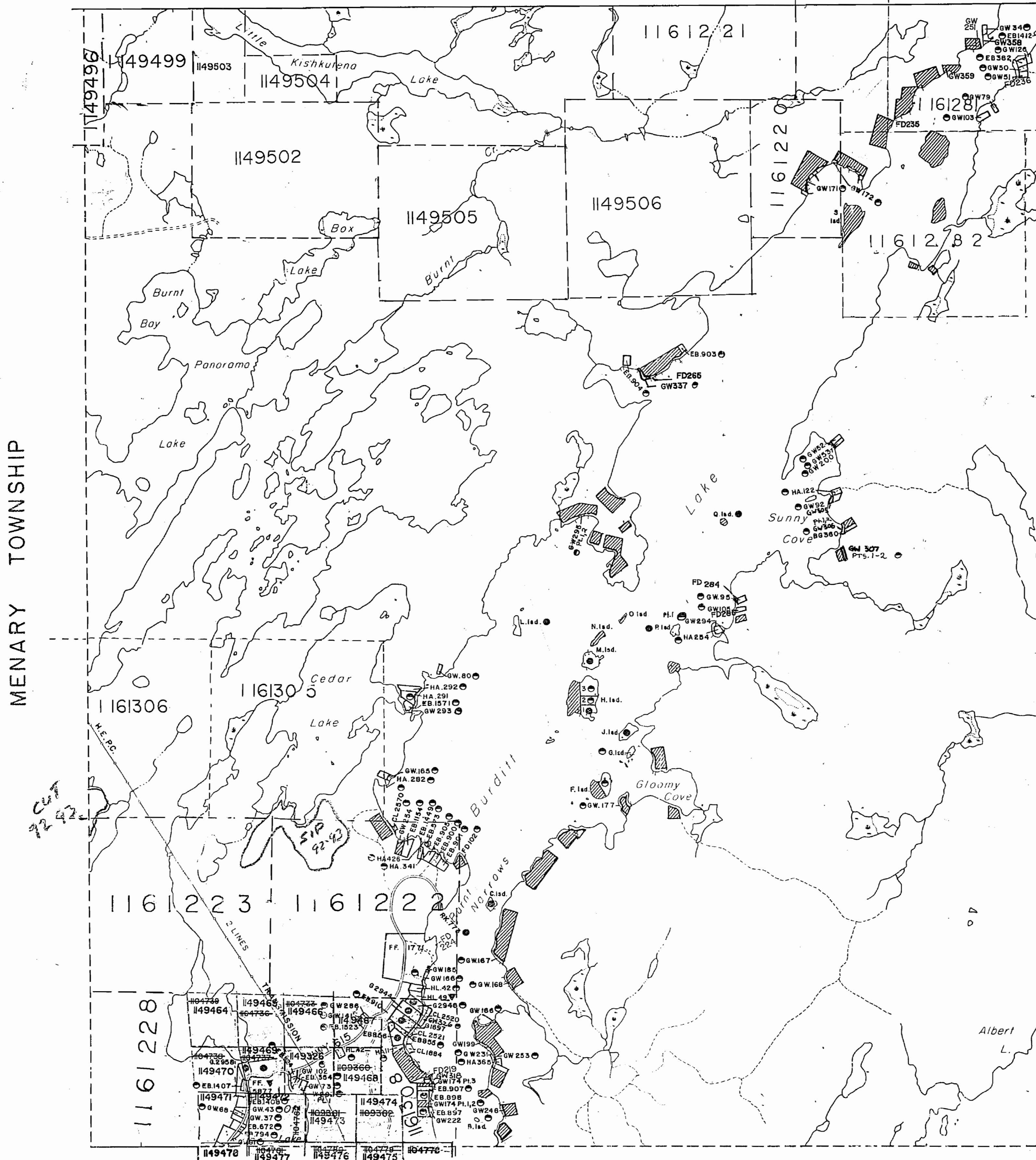
SUMMER RESORT LOCATIONS OF REG. PLAN SM. 128  
SHOWN THUS.

THE INFORMATION THAT APPEARS ON THIS MAP HAS BEEN COMPILED FROM VARIOUS SOURCES, AND ACCURACY IS NOT GUARANTEED. THOSE WISHING TO STAKE MINING CLAIMS SHOULD CONSULT WITH THE MINING RECORDER, MINISTRY OF NORTHERN DEVELOPMENT AND MINES, FOR ADDITIONAL INFORMATION ON THE STATUS OF THE LANDS SHOWN HEREON.

KENORA MINING DIV.  
**RECEIVED**  
MAR 17 1987  
1161221, 1161223, 458

*Effective as shown*

McLARTY TOWNSHIP



LEGEND

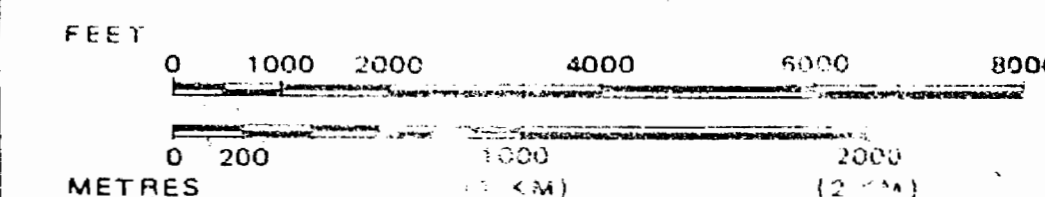
- HIGHWAY AND ROUTE No.
- OTHER ROADS
- TRAILS
- SURVEYED LINES:  
TOWNSHIPS, BASE LINES, ETC.
- LOTS, MINING CLAIMS, PARCELS, ETC.
- UNSURVEYED LINES:  
LOT LINES
- PARCEL BOUNDARY
- MINING CLAIMS ETC.
- RAILWAY AND RIGHT OF WAY
- UTILITY LINES
- NON-PERENNIAL STREAM
- FLOODING OR FLOODING RIGHTS
- SUBDIVISION OR COMPOSITE PLAN
- RESERVATIONS
- ORIGINAL SHORELINE
- MARSH OR MUSKEG
- MINES
- TRAVERSE MONUMENT

DISPOSITION OF CROWN LANDS

TYPE OF DOCUMENT	SYMBOL
PATENT, SURFACE & MINING RIGHTS	
" SURFACE RIGHTS ONLY	
" MINING RIGHTS ONLY	
LEASE, SURFACE & MINING RIGHTS	
" SURFACE RIGHTS ONLY	
" MINING RIGHTS ONLY	
LICENCE OF OCCUPATION	
ORDER-IN-COUNCIL	
RESERVATION	
CANCELLED	
SAND & GRAVEL	

NOTE: MINING RIGHTS IN PARCELS PATENTED PRIOR TO MAY 6, 1913, VESTED IN ORIGINAL PATENTEE BY THE PUBLIC LANDS ACT, R.S.O. 1970, CHAP. 340, SEC. 63, SUBSEC. 1.

SCALE: 1 INCH = 40 CHAINS



TOWNSHIP

**SENN**

M.N.R. ADMINISTRATIVE DISTRICT  
FORT FRANCES  
MINING DIVISION  
KENORA  
LAND TITLES / REGISTRY DIVISION  
RAINY RIVER



Ministry of Natural Resources  
Ontario

Ministry of Northern Development and Mines

Date JANUARY 1987

Number

M.2068

**G-3832**

FLEMING TOWNSHIP

JACKFISH LAKE

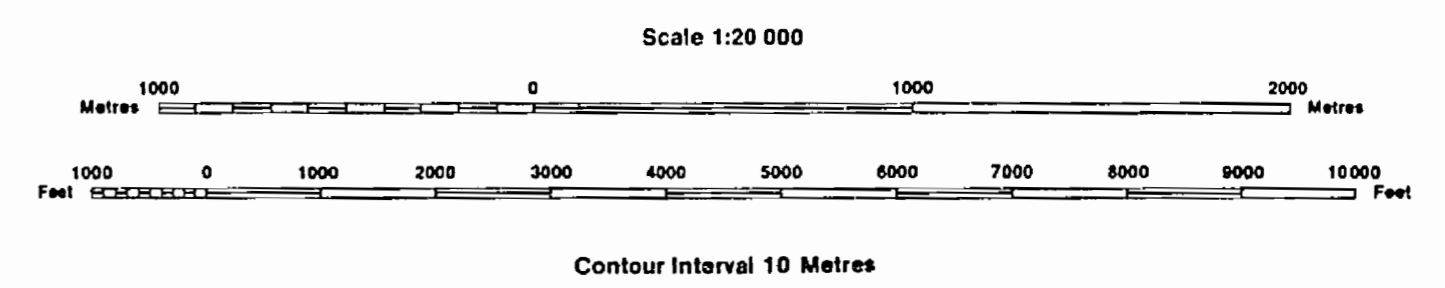
MENARY TOWNSHIP



**INDEX TO LAND DISPOSITION**

PLAN  
 G-3832  
 TOWNSHIP  
**SENN**

M.N.R. ADMINISTRATIVE DISTRICT  
**FORT FRANCES**  
 MINING DIVISION  
**KENORA**  
 LAND TITLES/REGISTRY DIVISION  
**RAINY RIVER**  
**DATE OF ISSUE**  
 SEP 0 8 1997  
 PROVINCIAL RECORDING  
 OFFICE - SUDBURY



**AREAS WITHDRAWN FROM DISPOSITION**  
 MRO - Mining Rights Only  
 SRO - Surface Rights Only  
 M + S - Mining and Surface Rights

**SYMBOLS**

Boundary	
Township, Meridian, Baseline	.....
Road allowance; surveyed	.....
shoreline	.....
Lot/Concession; surveyed	.....
unsurveyed	.....
Parcel; surveyed	.....
unsurveyed	.....
Right-of-way; road	.....
railway	.....
utility	.....
Reservation	.....
Cliff, Pit, Pile	.....
Contour	.....
Interpolated	.....
Approximate	.....
Depression	.....
Control point (horizontal)	.....
Flooded land	.....
Mine head frame	.....
Pipeline (above ground)	.....
Railway; single track	.....
double track	.....
abandoned	.....
Road; highway, county, township	.....
access	.....
trail, bush	.....
Shoreline (original)	.....
Transmission line	.....
Wooded area	.....

Description Order No. Date Disposition File

THE INFORMATION THAT  
 APPEARS ON THIS MAP  
 HAS BEEN COMPILED  
 FROM VARIOUS SOURCES  
 AND ACCURACY IS NOT  
 GUARANTEED. THOSE  
 WISHING TO STAKE MIN-  
 ING CLAIMS SHOULD CON-  
 SULT WITH THE MINING  
 RECORDER, MINISTRY OF  
 NORTHERN DEVELOP-  
 MENT AND MINES, FOR AD-  
 DITIONAL INFORMATION  
 ON THE STATUS OF THE  
 LANDS SHOWN HEREON.

**DISPOSITION OF CROWN LANDS**

Patent	
Surface & Mining Rights	.....
Surface Rights Only	.....
Mining Rights Only	.....
Lease	
Surface & Mining Rights	.....
Surface Rights Only	.....
Mining Rights Only	.....
Licence of Occupation	.....
Order-in-Council	.....
Cancelled	.....
Reservation	.....
Sand & Gravel	.....

ISLANDS IN CLARITY LAKE REFER TO S.M.N. 128 IN  
 PLAN SM-128 IN ADDITION TO THE LOTS IN SUMMER BEACH  
 PLAN SM-128

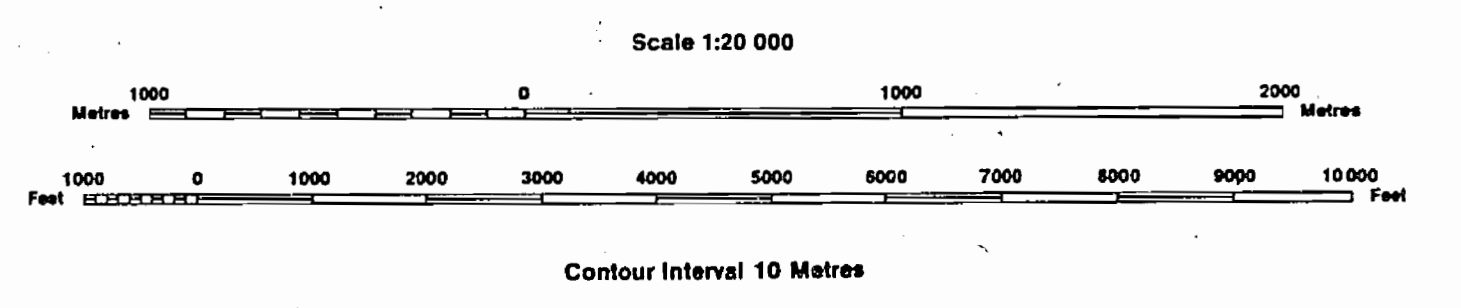
G-3832 SENN TWP G-3832



**INDEX TO LAND DISPOSITION**

PLAN  
 G-3832  
 TOWNSHIP  
**SENN**

M.N.R. ADMINISTRATIVE DISTRICT  
**FORT FRANCES**  
 MINING DIVISION  
**KENORA**  
 LAND TITLES/REGISTRY DIVISION  
**RAINY RIVER**



**SYMBOLS**

Boundary	.....
Township, Meridian, Baseline	.....
Road allowance; surveyed	.....
shoreline	.....
Lot/Concession; surveyed	.....
unsurveyed	.....
Parcel; surveyed	.....
unsurveyed	.....
Right-of-way; road	.....
railway	.....
utility	.....
Reservation	.....
Cliff, Pit, Pile	.....
Contour	.....
Interpolated	.....
Approximate	.....
Depression	.....
Control point (horizontal)	.....
Flooded land	.....
Mine head frame	.....
Pipeline (above ground)	.....
Railway; single track	.....
double track	.....
abandoned	.....
Road; highway, county, township	.....
access	.....
trail, bush	.....
Shoreline (original)	.....
Transmission line	.....
Wooded area	.....

**AREAS WITHDRAWN FROM DISPOSITION**

MRO - Mining Rights Only  
 SRO - Surface Rights Only  
 M+S - Mining and Surface Rights

Description	Order No.	Date	Disposition	File
.....	.....	.....	.....	.....

THE INFORMATION THAT APPEARS ON THIS MAP HAS BEEN COMPILED FROM VARIOUS SOURCES, AND ACCURACY IS NOT GUARANTEED. THOSE WISHING TO STAKE MINING CLAIMS SHOULD CONSULT WITH THE MINING SULT WITH THE MINING RECORDER, MINISTRY OF NORTHERN DEVELOPMENT AND MINES, FOR ADDITIONAL INFORMATION ON THE STATUS OF THE LANDS SHOWN HEREON.

**DATE OF ISSUE**

**FEB 11 1998**  
 PROVINCIAL RECORDING OFFICE - SUDBURY

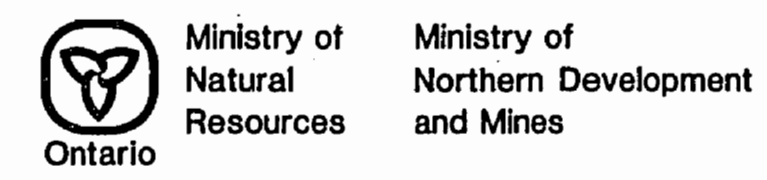
**NOTES**

ISLANDS IN CLEARWATER LAKE REFER TO SUMMER RESORT COMPILED PLAN SM-128 IN ADDITION TO THE LOTS ON SUMMER RESORT REGISTERED PLAN SM-128

**DISPOSITION OF CROWN LANDS**

Patent	.....
Surface & Mining Rights	.....
Surface Rights Only	.....
Mining Rights Only	.....
Lease	.....
Surface & Mining Rights	.....
Surface Rights Only	.....
Mining Rights Only	.....
Licence of Occupation	.....
Order-in-Council	.....
Cancelled	.....
Reservation	.....
Sand & Gravel	.....

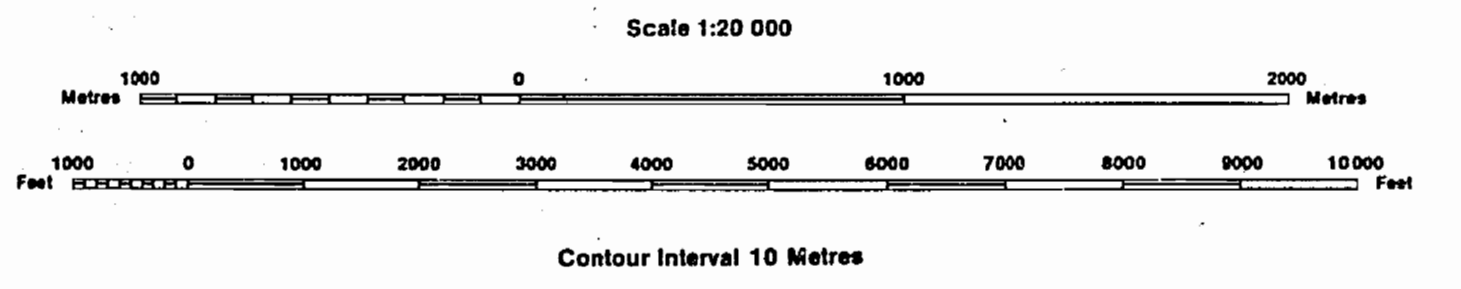
← *Effective*



**INDEX TO LAND DISPOSITION**

PLAN  
G-3832  
TOWNSHIP  
**SENN**

M.N.R. ADMINISTRATIVE DISTRICT  
**FORT FRANCES**  
MINING DIVISION  
**KENORA**  
LAND TITLES/REGISTRY DIVISION  
**RAINY RIVER**



**AREAS WITHDRAWN FROM DISPOSITION**

Description	Order No.	Date	Disposition	File
Ⓜ	W-K-20-197		SRO	195150

**SYMBOLS**

Boundary	.....
Township, Meridian, Baseline	.....
Road allowance; surveyed	.....
shoreline	.....
Lot/Concession; surveyed	.....
unsurveyed	.....
Parcel; surveyed	.....
unsurveyed	.....
Right-of-way; road	.....
railway	.....
utility	.....
Reservation	.....
Cliff, Pit, Pile	.....
Contour	.....
Interpolated	.....
Approximate	.....
Depression	.....
Control point (horizontal)	.....
Flooded land	.....
Mine heap frame	.....
Pipeline (above ground)	.....
Railway; single track	.....
double track	.....
abandoned	.....
Road; highway, county, township	.....
access	.....
trail, bush	.....
Shoreline (original)	.....
Transmission line	.....
Wooded area	.....

THE INFORMATION THAT APPEARS ON THIS MAP HAS BEEN COMPILED FROM VARIOUS SOURCES, AND ACCURACY IS NOT GUARANTEED. THOSE WISHING TO STAKE MINING CLAIMS SHOULD CONSULT WITH THE MINING RECORDER, MINISTRY OF NORTHERN DEVELOPMENT AND MINES, FOR ADDITIONAL INFORMATION ON THE STATUS OF THE LANDS SHOWN HEREON.

**DISPOSITION OF CROWN LANDS**

Patent	.....
Surface & Mining Rights	.....
Surface Rights Only	.....
Mining Rights Only	.....
Lease	.....
Surface & Mining Rights	.....
Surface Rights Only	.....
Mining Rights Only	.....
Licence of Occupation	.....
Order-in-Council	.....
Cancelled	.....
Reservation	.....
Sand & Gravel	.....

**NOTES**  
ISLANDS IN CLEARWATER LAKE REFER TO SUMMER RESORT COMPILED PLAN SM-128 IN ADDITION TO THE LOTS ON SUMMER RESORT REGISTERED PLAN SM-128.

*Effective*