

82°45'

82°30'

AREA OF

SERPENT RIVER  
INDIAN RESERVEDISTRICT OF  
ALGOMASUDBURY  
MINING DIVISION

SCALE: 1-INCH = 40 CHAINS

## LEGEND

PATENTED LAND	Ⓟ
CROWN LAND SALE	C.S.
LEASES	Ⓛ
LOCATED LAND	Loc
LICENSE OF OCCUPATION	L.O.
MINING RIGHTS ONLY	M.R.O.
SURFACE RIGHTS ONLY	S.R.O.
ROADS	—
IMPROVED ROADS	—
KING'S HIGHWAYS	—
RAILWAYS	—
POWER LINES	—
MARSH OR MUSKEG	—
MINES	✕
CANCELLED	C.

## NOTES

400' Reserve around all Lakes & Rivers  
to Dept. of Lands & Forests.

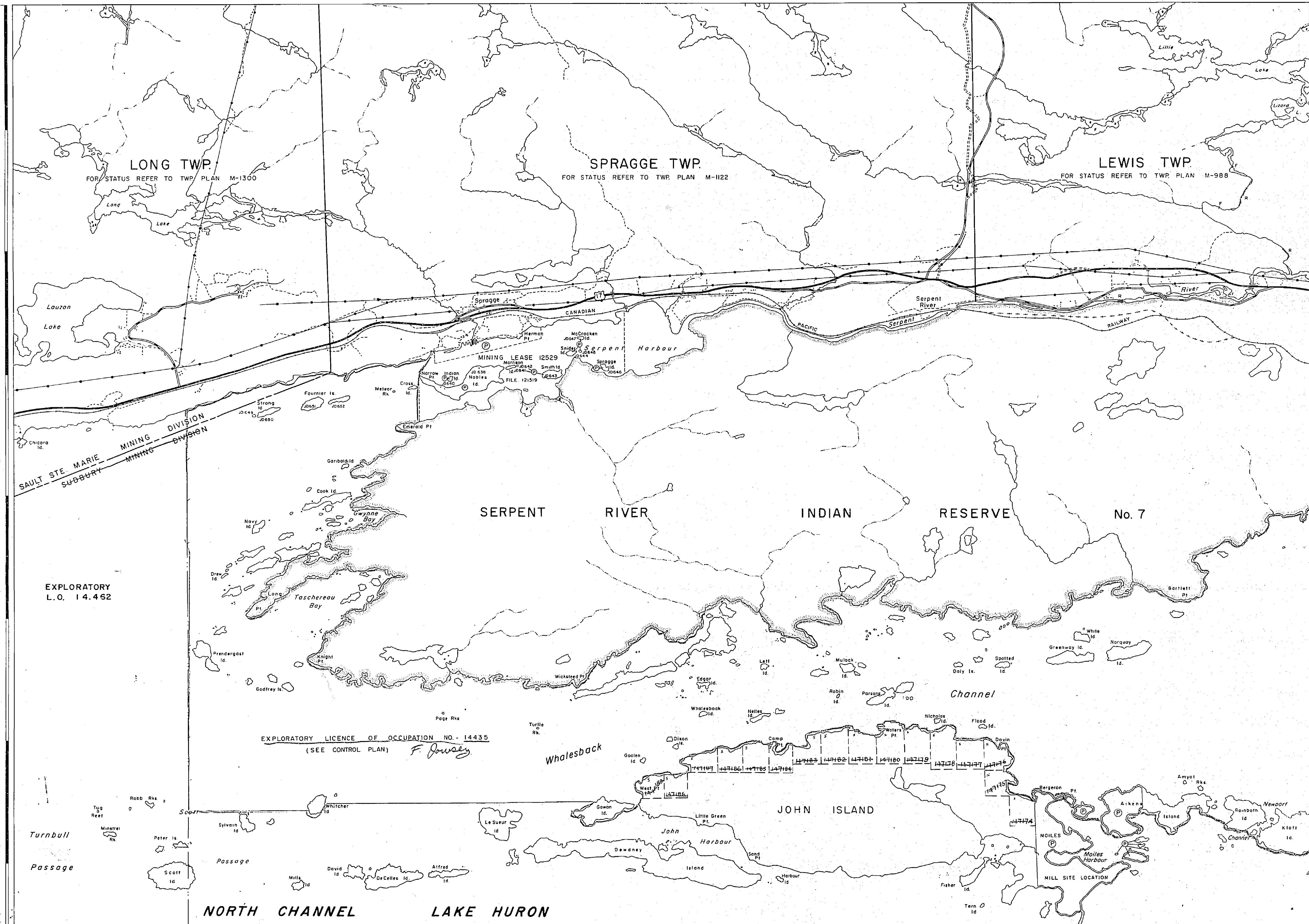
Land under Lake Huron withdrawn from  
staking by Order-in-Council dated April  
30, 1912.

Islands in Lake Huron withdrawn from  
staking - File 58528.

All lands within the Indian Reserve are  
controlled by the Dept. of Indian Affairs  
in Ottawa.

## DATE OF ISSUE

OCT 14 1969

SAULT STE. MARIE  
MINING RECORDER'S OFFICE

NORTH CHANNEL LAKE HURON

Replaced by mylar Sept. 5/84

PLAN NO. M.2773

14

12

10

8

6

4

2

1

2

4

6

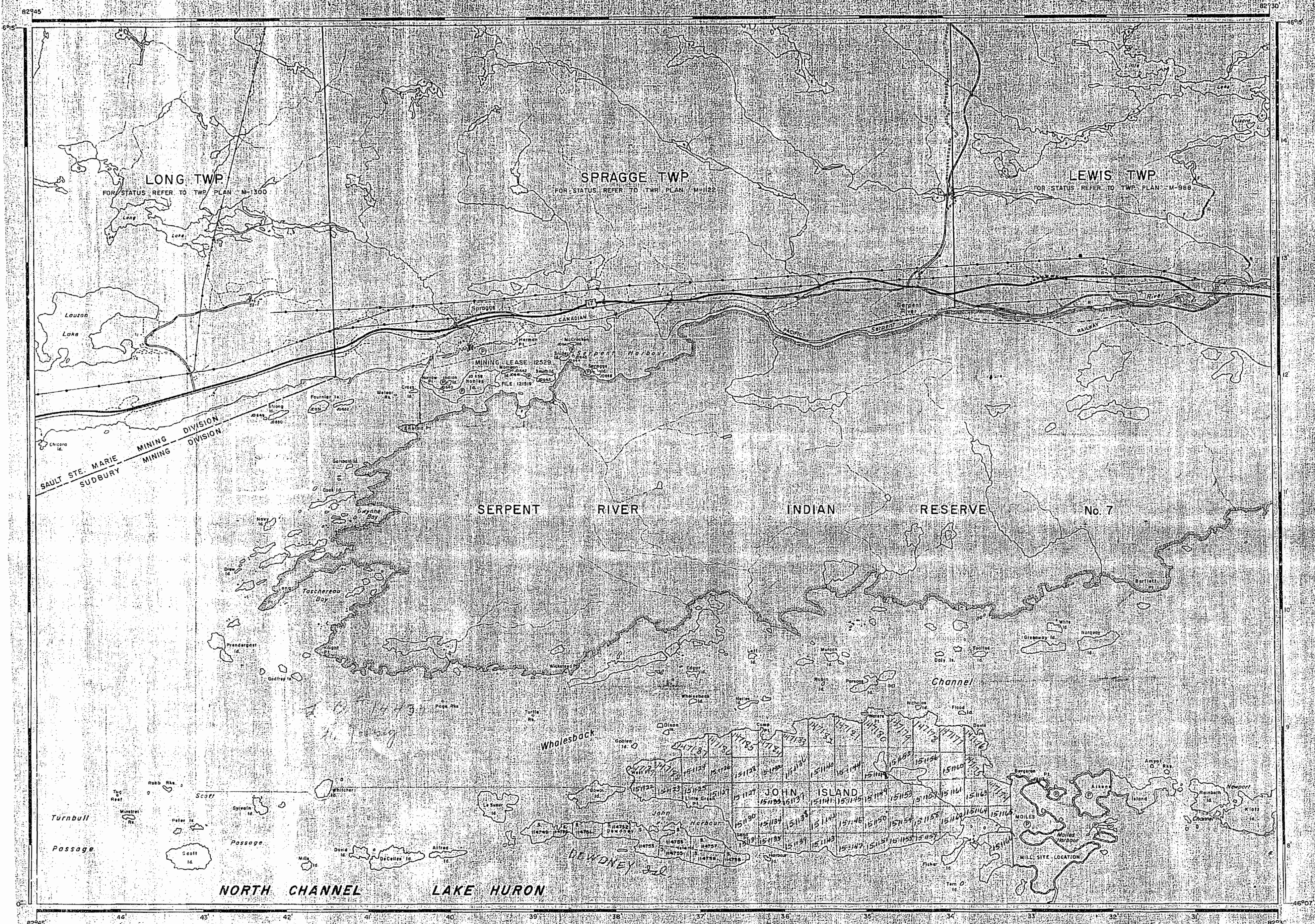
8

10

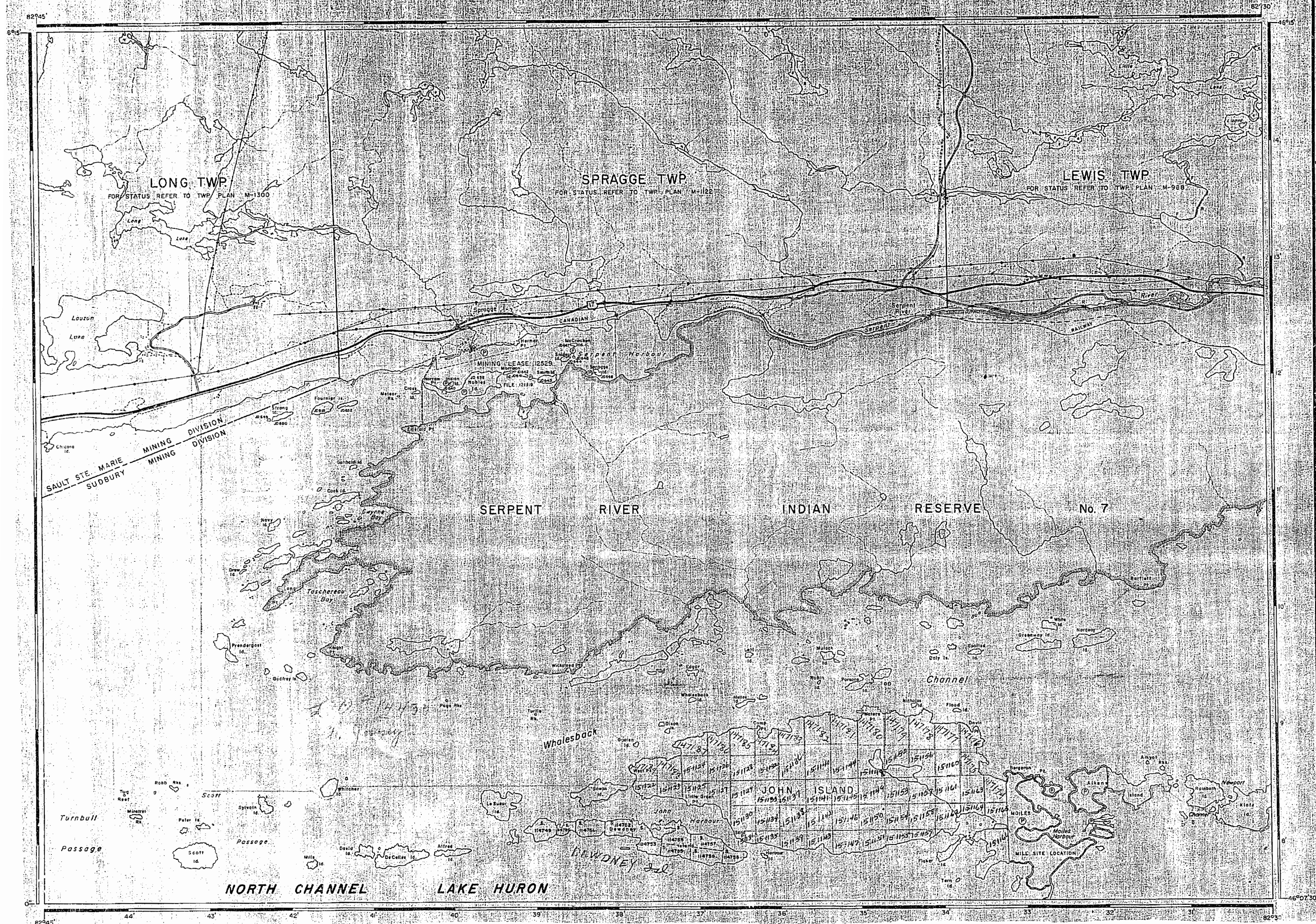
12

14

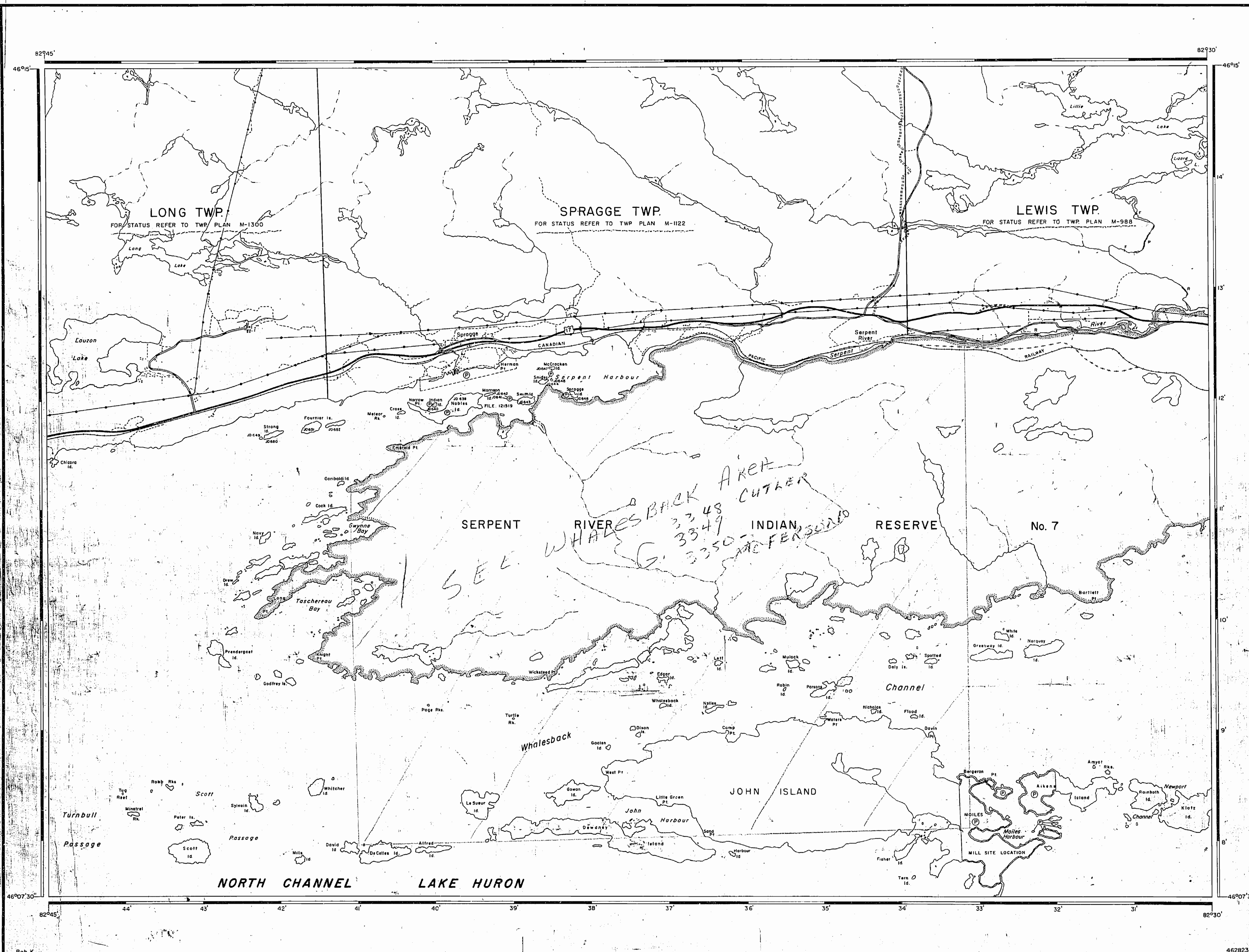












AREA OF  
**SERPENT RIVER  
INDIAN RESERVE**

DISTRICT OF  
ALGOMA

SAULT STE. MARIE  
MINING DIVISION

SCALE: 1-INCH = 40 CHAINS

**LEGEND**

PATENTED LAND	P
CROWN LAND SALE	C.S.
LEASES	L
LOCATED LAND	Loc.
LICENSE OF OCCUPATION	L.O.
MINING RIGHTS ONLY	M.R.O.
SURFACE RIGHTS ONLY	S.R.O.
ROADS	
IMPROVED ROADS	
KING'S HIGHWAYS	
RAILWAYS	
POWER LINES	
MARSH OR MUSKEG	
MINES	
CANCELLED	C

**NOTES**

400' Reserve around all Lakes & Rivers  
to Dept. of Lands & Forests.

Land under Lake Huron withdrawn from  
staking by Order-in-Council dated April  
30, 1912.

Islands in Lake Huron withdrawn from  
staking - File 58528. 11/12/83 (RR) Sec 4/83

All lands within the Indian Reserve are  
controlled by the Dept. of Indian Affairs  
in Ottawa.

NATIONAL TOPOGRAPHIC SERIES 41J.2

PLAN NO. **M.2773**

ONTARIO  
MINISTRY OF NATURAL RESOURCES  
SURVEYS AND MAPPING BRANCH