

Burwash Twp.

*L.R. Head Twp file*

THE TOWNSHIP OF  
OF  
**SERVOS**

DISTRICT OF  
SUDBURY

SUDBURY  
MINING DIVISION

SCALE: 1-INCH=40 CHAINS

LEGEND

- PATENTED LAND Ⓟ
- CROWN LAND SALE Ⓢ
- LEASES Ⓞ
- LOCATED LAND Loc.
- LICENSE OF OCCUPATION L.O.
- ROADS ———
- IMPROVED ROADS ———
- RAILWAYS ———
- POWER LINES ———
- MARSH OR MUSKEG ———

NOTES

LOTS RESERVED FOR PUBLIC PARK PURPOSES  
SHOWN THUS

LOTS 7 TO 12 INCLUSIVE IN CONCESSIONS  
3, 4, 5, AND 6 ARE RESERVED FOR  
INDUSTRIAL FARM PURPOSES (BURWASH  
FARM)

*200' Res.*  
*— 400' Res*

**M1101**

N NO.— S459.

MENT OF MINES  
—ONTARIO—

VI

V

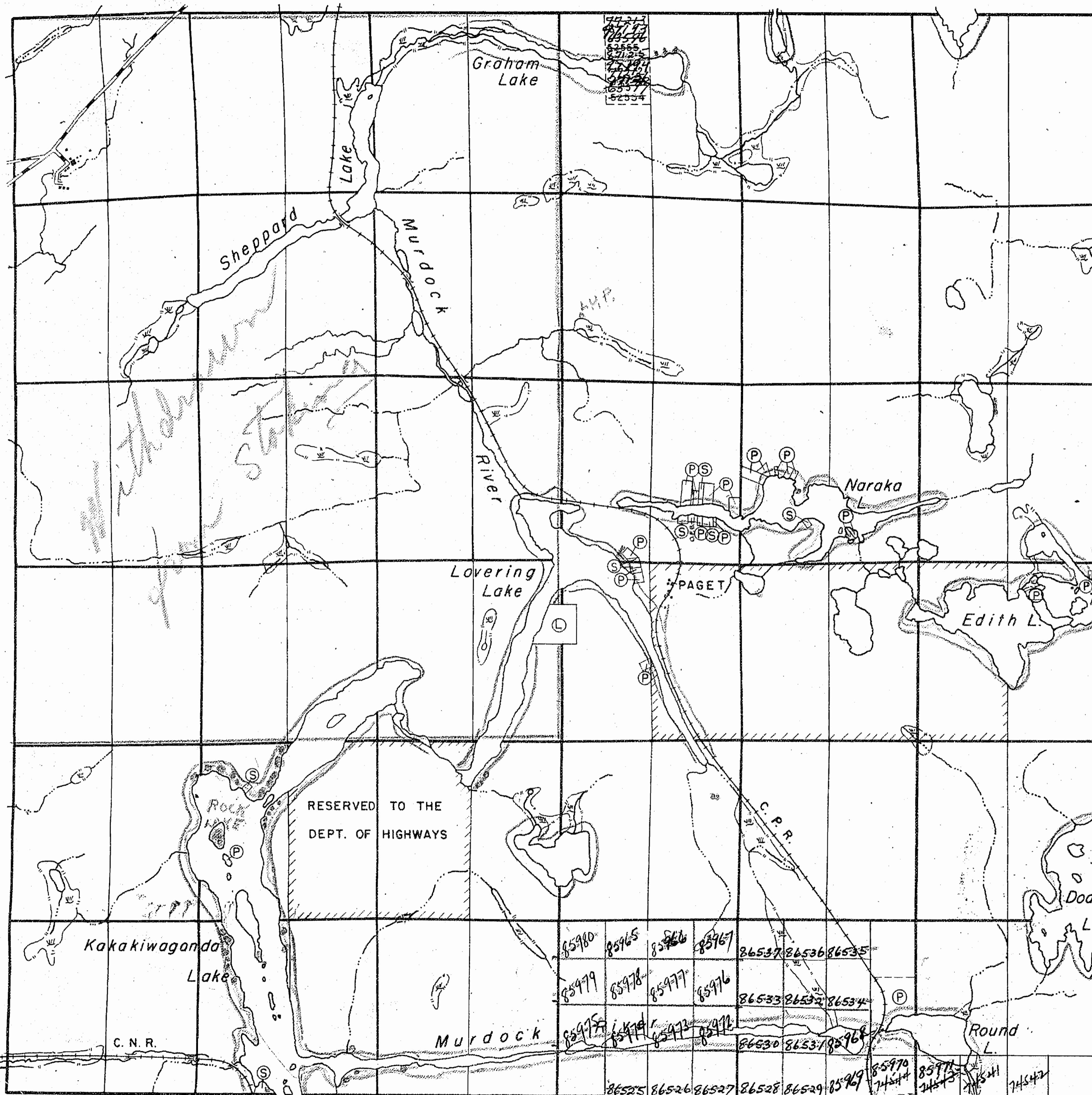
IV

III

II

I

Hoskin Twp.



Laura Twp.

Cox Twp.

**1101**

*QF/52  
1-754  
Municipal Land  
copies from 31/56*

Burwash Twp.

THE TOWNSHIP OF  
OF  
**SERVOS**

DISTRICT OF  
SUDBURY

SUDBURY  
MINING DIVISION

SCALE: 1-INCH=40 CHAINS

LEGEND

- PATENTED LAND (P)
- CROWN LAND SALE (S)
- LEASES (L)
- LOCATED LAND (Loc.)
- LICENSE OF OCCUPATION (L.O.)
- ROADS (---)
- IMPROVED ROADS (— — —)
- RAILWAYS (—+—+—+—)
- POWER LINES (— — — — —)
- MARSH OR MUSKEG (---)

NOTES

LOTS RESERVED FOR PUBLIC PARK PURPOSES  
SHOWN THUS [Hatched Box]

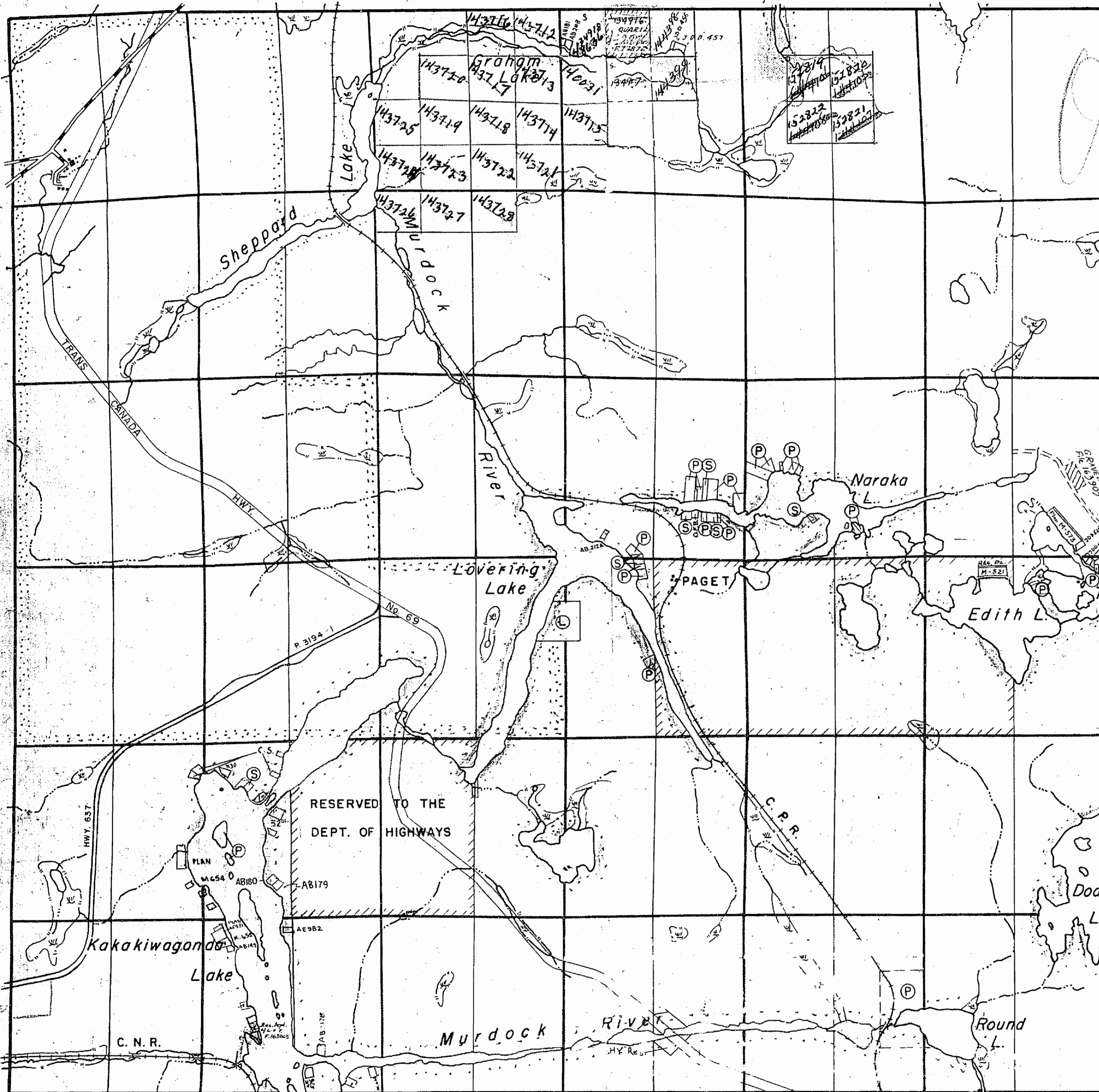
LOTS 7 TO 12 INCLUSIVE IN CONCESSIONS  
3, 4, 5, AND 6 ARE RESERVED FOR  
'INDUSTRIAL FARM PURPOSES (BURWASH  
FARM)

400' Surface Rights Reservation around  
all lakes and rivers.

SUBDIVISION ANNULLED IN AREA  
MARKED THUS: [Dotted Box]

Laura Twp.

Hoskin Twp.



Cox Twp.

July 30/68

PLAN NO.— M.1101

DEPARTMENT OF MINES  
—ONTARIO—

Burwash Twp.

SUDBURY  
MINING DIV.  
RECEIVED  
MAR 20 1969  
AM 10:00 PM 4:50

THE TOWNSHIP  
OF

**SERVOS**

DISTRICT OF  
SUDBURY

SUDBURY  
MINING DIVISION

SCALE: 1-INCH=40 CHAINS

LEGEND

- PATENTED LAND (P)
- CROWN LAND SALE (S)
- LEASES (L)
- LOCATED LAND (Loc.)
- LICENSE OF OCCUPATION (L.O.)
- ROADS (— — — — —)
- IMPROVED ROADS (— — — — —)
- RAILWAYS (— — — — —)
- POWER LINES (— — — — —)
- MARSH OR MUSKEG (— — — — —)

NOTES

LOTS RESERVED FOR PUBLIC PARK PURPOSES  
SHOWN THUS [diagonal hatching]

LOTS 7 TO 12 INCLUSIVE IN CONCESSIONS  
3, 4, 5, AND 6 ARE RESERVED FOR  
INDUSTRIAL FARM PURPOSES (BURWASH  
FARM)

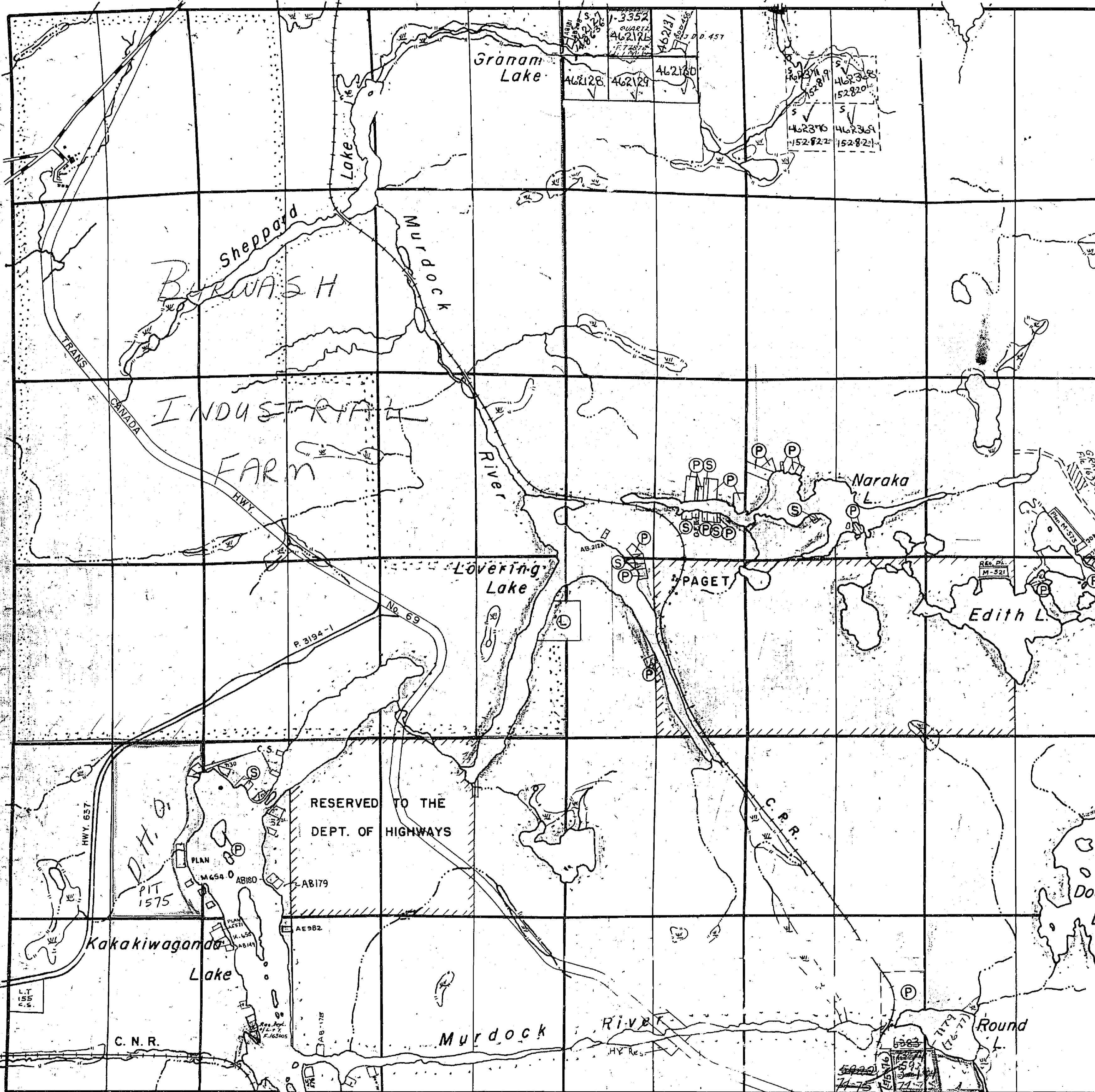
400' Surface Rights Reservation around  
all lakes and rivers.

SUBDIVISION ANNULLED IN AREA  
MARKED THUS: [L-shaped symbol]

**SERVOS**

PLAN NO.— M.1101

DEPARTMENT OF MINES  
—ONTARIO—



Laura Twp.

Hoskin Twp.

Cox Twp.

Burwash Twp.

THE TOWNSHIP  
OF  
**SERVOS**

DISTRICT OF  
SUDBURY  
SUDBURY  
MINING DIVISION  
SCALE: 1-INCH=40 CHAINS

VI

V

IV

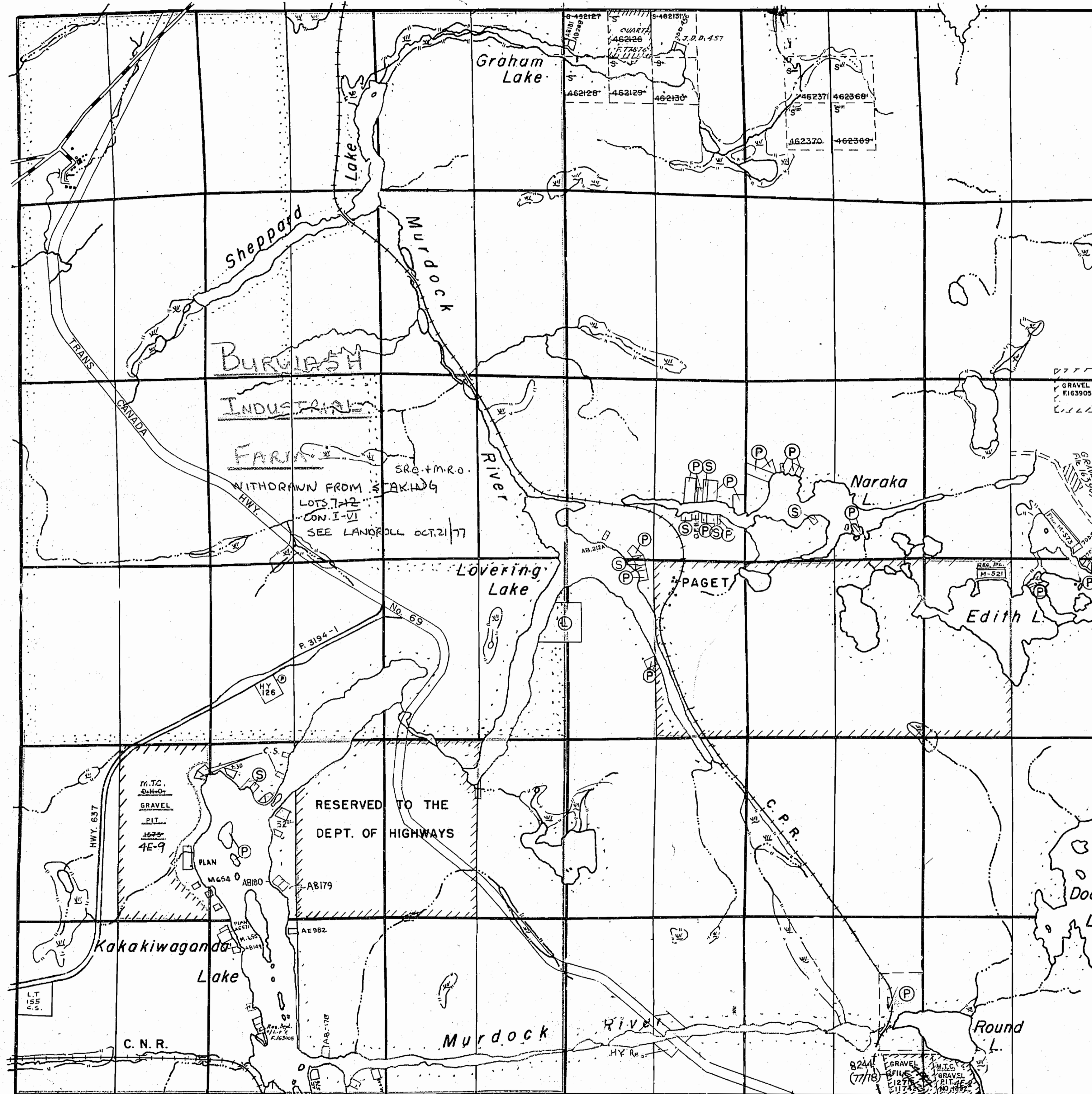
III

II

I

Hoskin Twp.

Lara Twp.



**LEGEND**

- PATENTED LAND (P)
- CROWN LAND SALE (S)
- LEASES (L)
- LOCATED LAND (Loc.)
- LICENSE OF OCCUPATION (L.O.)
- ROADS (---)
- IMPROVED ROADS (---)
- RAILWAYS (---)
- POWER LINES (---)
- MARSH OR MUSKEG (---)

**NOTES**

- LOTS RESERVED FOR PUBLIC PARK PURPOSES SHOWN THUS (diagonal lines)
- LOTS 7 TO 12 INCLUSIVE IN CONCESSIONS 3, 4, 5, AND 6 ARE RESERVED FOR INDUSTRIAL FARM PURPOSES (BURWASH FARM)
- 400' Surface Rights Reservation around all lakes and rivers.
- SUBDIVISION ANNULLED IN AREA MARKED THUS: (dashed box)

DATE OF ISSUE  
AUG 16 1976

**SERVOS**

PLAN NO.— M.1101

ONTARIO  
MINISTRY OF NATURAL RESOURCES  
SURVEYS AND MAPPING BRANCH

Cox Twp.

12 11 10 9 8 7 6 5 4 3 2 1

8 6 4 2 2 4 6 8

OFFICE USE ONLY

Burwash Twp.

THE TOWNSHIP OF  
OF  
**SERVOS**

DISTRICT OF  
SUDBURY

SUDBURY  
MINING DIVISION

SCALE: 1-INCH=40 CHAINS

Laura Twp.

Hoskin Twp.

VI

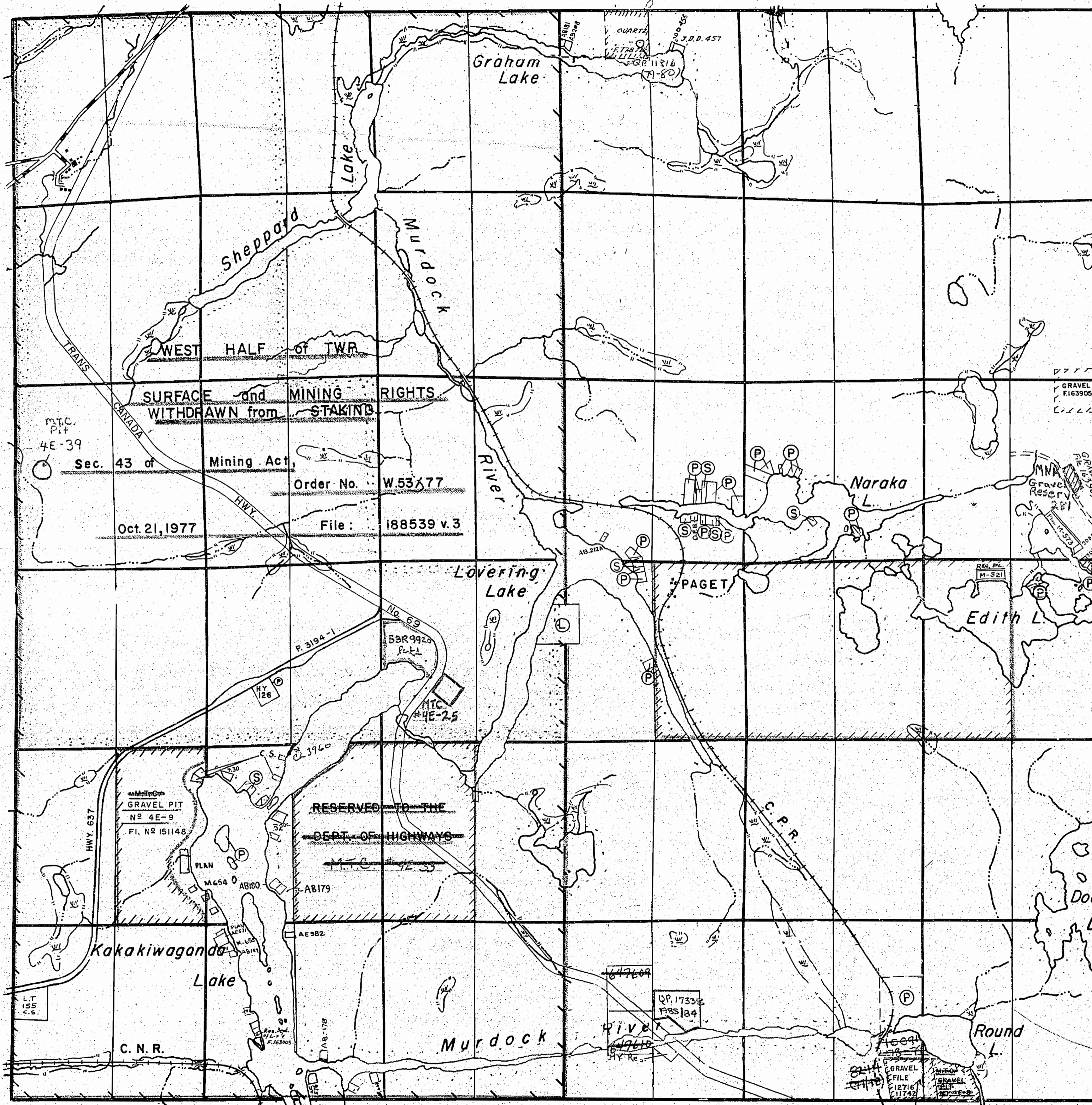
V

IV

III

II

I



LEGEND

- PATENTED LAND (P)
  - CROWN LAND SALE (S)
  - LEASES (L)
  - LOCATED LAND (Loc.)
  - LICENSE OF OCCUPATION (L.O.)
  - ROADS (---)
  - IMPROVED ROADS (—+—+—+—)
  - RAILWAYS (—+—+—+—+—+—)
  - POWER LINES (—+—+—+—+—+—+—)
  - MARSH OR MUSKEG (wavy lines)
- CL 2736 Lot 10 Conc. I (Plan 53R9258) See Land Roll File  
CL 3581 Lot 9, Conc. I (Plan 53R9979) See Land Roll File

NOTES

- LOTS RESERVED FOR PUBLIC PARK PURPOSES SHOWN THUS (hatched box)
- LOTS 7 TO 12 INCLUSIVE IN CONCESSIONS 3, 4, 5, AND 6 ARE RESERVED FOR INDUSTRIAL FARM PURPOSES (BURWASH FARM)
- 400' Surface Rights Reservation around all lakes and rivers.
- SUBDIVISION ANNULLED IN AREA MARKED THUS: (dashed box)

See Land Roll File Vol 1982.12.14  
**DATE OF ISSUE**  
DEC 2 1977

**SERVOS**

PLAN NO.— M.1101

ONTARIO  
MINISTRY OF NATURAL RESOURCES  
SURVEYS AND MAPPING BRANCH

Cox Twp.

# Burwash Twp.

# THE TOWNSHIP OF SERVOS

DISTRICT OF SUDBURY

SUDBURY MINING DIVISION

SCALE: 1-INCH=40 CHAINS

VI

V

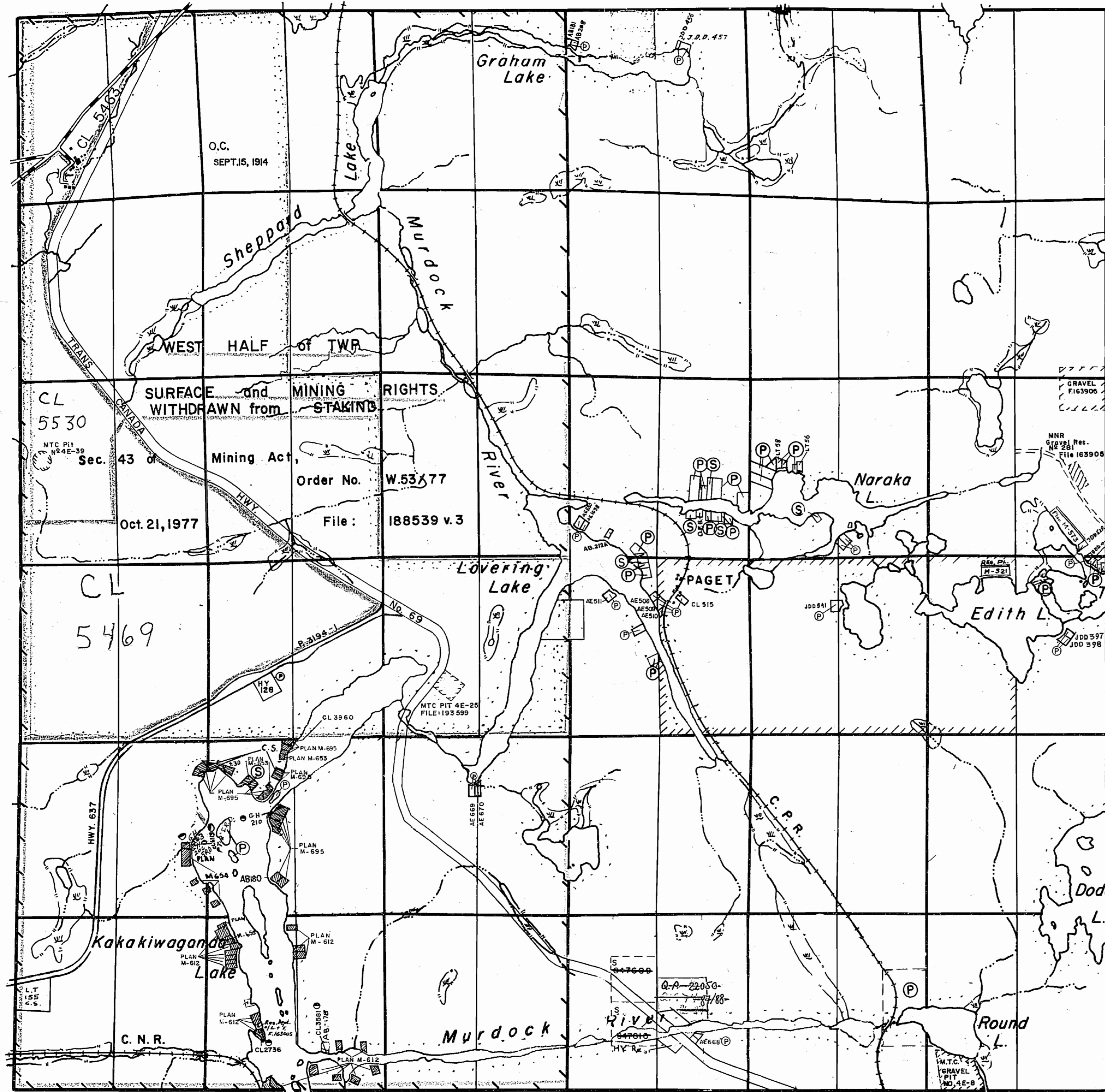
IV

III

II

I

Hoskin Twp.



### LEGEND

- PATENTED LAND ● or P
  - CROWN LAND SALE S
  - LEASES L
  - LOCATED LAND Loc.
  - LICENSE OF OCCUPATION L.O.
  - ROADS ————
  - IMPROVED ROADS ————
  - RAILWAYS ————
  - POWER LINES ————
  - MARSH OR MUSKEG [Symbol]
  - PATENTED for S.R.O. O.C.
  - ORDER IN COUNCIL [Symbol]
- AREAS RE-OPENED  
CL 5463 O-S-13/93 NER 24/03/93 MBS 195150

### NOTES

- LOTS RESERVED FOR PUBLIC PARK PURPOSES SHOWN THUS [Symbol]
- LOTS 7 TO 12 INCLUSIVE IN CONCESSIONS 3, 4, 5, AND 6 ARE RESERVED FOR INDUSTRIAL FARM PURPOSES (BURWASH FARM)
- 400' Surface Rights Reservation around all lakes and rivers.
- SUBDIVISION ANNULLED IN AREA [Symbol]
- MARKED THUS: [Symbol]
- SAND AND GRAVEL [Symbol]
- QUARRY PERMIT [Symbol]
- Q.P. 22050-1987/88

THE INFORMATION THAT APPEARS ON THIS MAP HAS BEEN COMPILED FROM VARIOUS SOURCES, AND ACCURACY IS NOT GUARANTEED. THOSE WISHING TO STAKE MINING CLAIMS SHOULD CONSULT WITH THE MINING RECORDER, MINISTRY OF NORTHERN DEVELOPMENT AND MINES, FOR ADDITIONAL INFORMATION ON THE STATUS OF THE LANDS SHOWN HEREON.

PLAN NO.— M.1101

ONTARIO  
MINISTRY OF NATURAL RESOURCES  
SURVEYS AND MAPPING BRANCH

Cox Twp.

Lara Twp.

1101

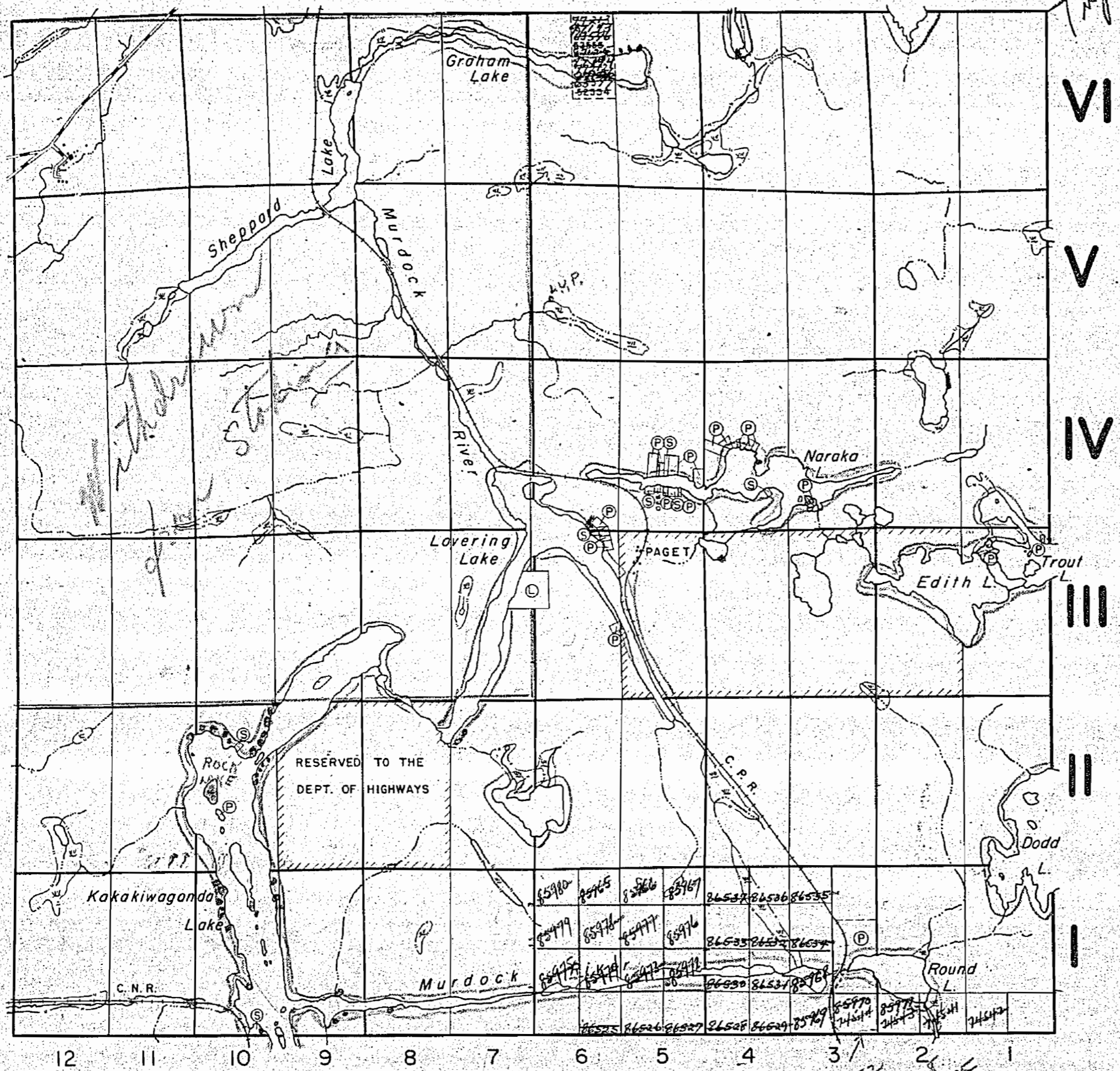
Burwash Twp.

*L.R. Used  
Twp file*

THE TOWNSHIP  
OF  
**SERVOS**  
DISTRICT OF  
SUDBURY  
SUDBURY  
MINING DIVISION  
SCALE: 1-INCH=40 CHAINS

Laura Twp

Hoskin Twp



**LEGEND**

- PATENTED LAND ⊙
- CROWN LAND SALE ⊙
- LEASES ⊙
- LOCATED LAND Loc
- LICENSE OF OCCUPATION L.O.
- ROADS —
- IMPROVED ROADS —
- RAILWAYS —
- POWER LINES —
- MARSH OR MUSKEG —

**NOTES**

LOTS RESERVED FOR PUBLIC PARK PURPOSES  
SHOWN THUS

LOTS 7 TO 12 INCLUSIVE IN CONCESSIONS  
3, 4, 5, AND 6 ARE RESERVED FOR  
INDUSTRIAL FARM PURPOSES (BURWASH  
FARM)

*200' Res.*  
*— 400' Res*

**M1101**

PLAN NO.— S459

DEPARTMENT OF MINES  
—ONTARIO—

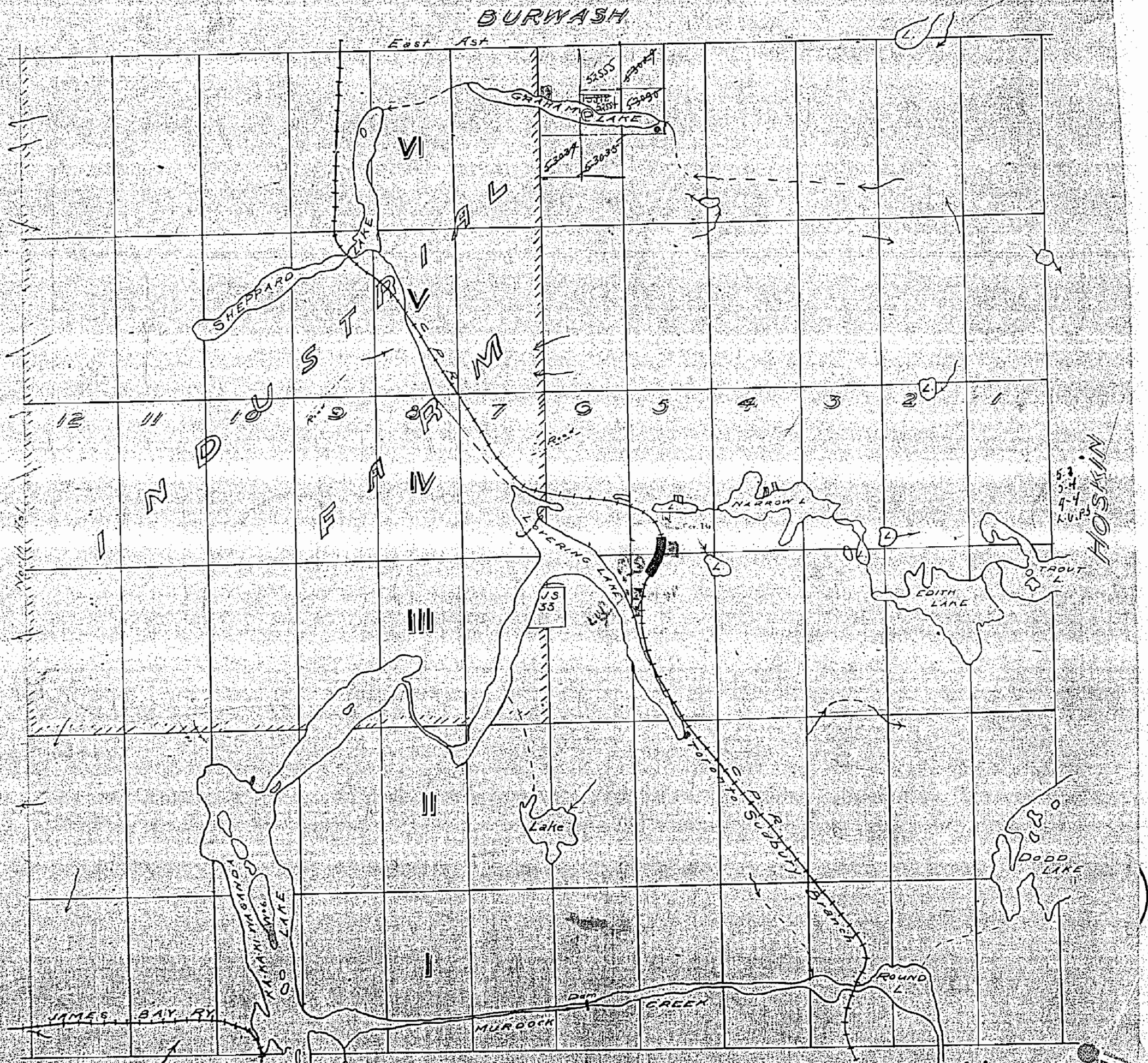
1101

# SERVOS

No. 1101

District of Cochrane

Scale 40 chains to an inch



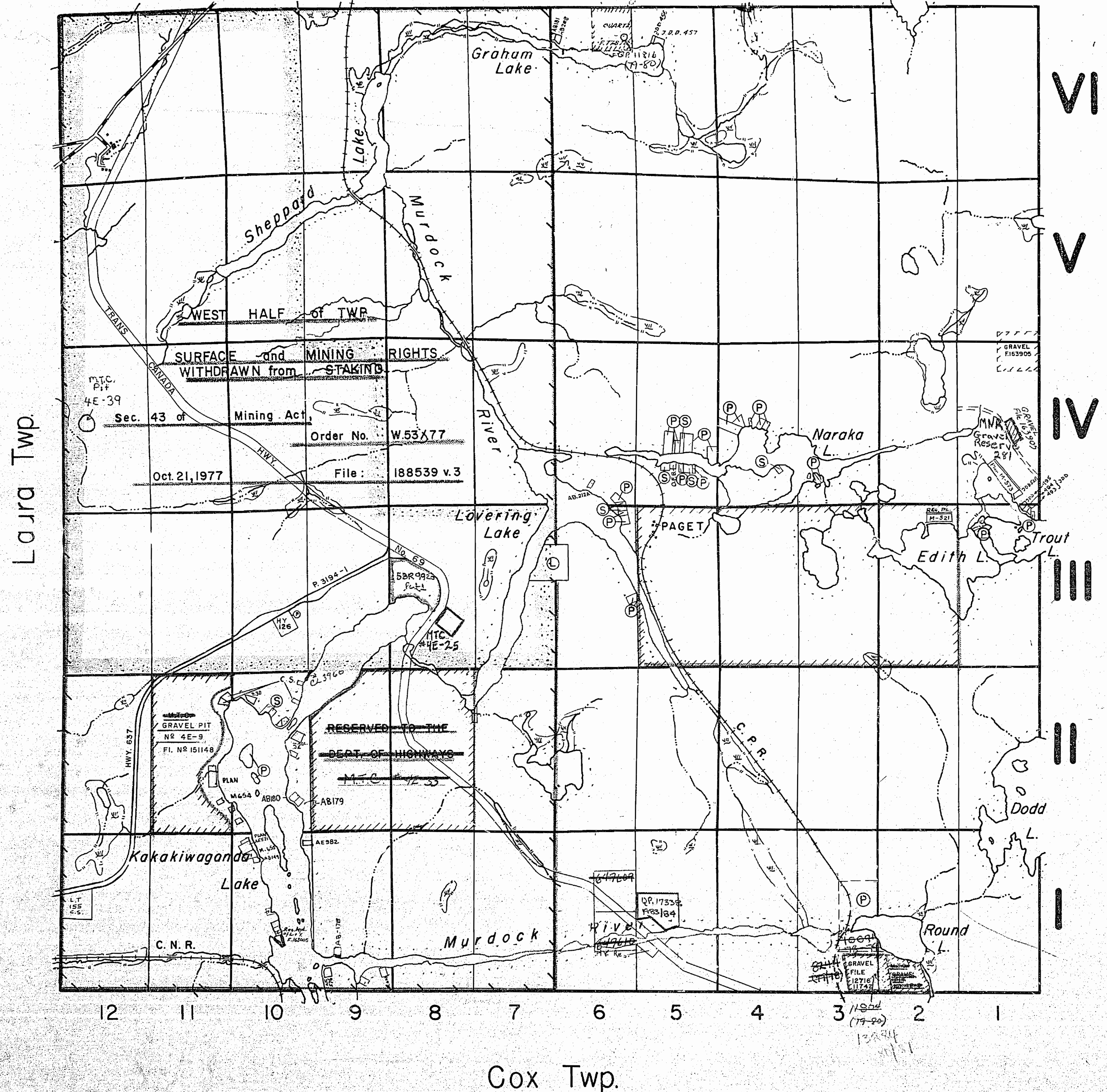
COX

M 1101



OFFICE USE ONLY Burwash Twp.

THE TOWNSHIP OF  
**SERVOS**  
DISTRICT OF SUDBURY  
SUDBURY MINING DIVISION  
SCALE: 1-INCH=40 CHAINS



**LEGEND**

PATENTED LAND	(P)
CROWN LAND SALE	(S)
LEASES	(L)
LOCATED LAND	Loc.
LICENSE OF OCCUPATION	L.O.
ROADS	—
IMPROVED ROADS	—
RAILWAYS	—
POWER LINES	—
MARSH OR MUSKEG	(W)

CL 2736 Lot 10 Conc. I (Plan 53R9258) See Land Roll File  
CL 3581 Lot 9, Conc. I (Plan 53R9999) See Land Roll File

**NOTES**

LOTS RESERVED FOR PUBLIC PARK PURPOSES  
SHOWN THUS [diagonal hatching]

LOTS 7 TO 12 INCLUSIVE IN CONCESSIONS  
3, 4, 5, AND 6 ARE RESERVED FOR  
INDUSTRIAL FARM PURPOSES (BURWASH  
FARM)

400' Surface Rights Reservation around  
all lakes and rivers.

SUBDIVISION ANNULLED IN AREA  
MARKED THUS: [diagonal hatching]

See Land Roll File Vol 19821214

DATE OF ISSUE  
DEC 2 1977

**SERVOS**  
PLAN NO.— M.1101  
ONTARIO  
MINISTRY OF NATURAL RESOURCES  
SURVEYS AND MAPPING BRANCH

Burwash Twp.

DATE OF ISSUE

SEP 18 1990

SUDBURY  
MINING RECORDER'S OFFICE

THE TOWNSHIP  
OF  
**SERVOS**

DISTRICT OF  
SUDBURY

SUDBURY  
MINING DIVISION


SCALE: 1-INCH= 40 CHAINS

LEGEND

- PATENTED LAND ● or P
- CROWN LAND SALE S
- LEASES L
- LOCATED LAND Loc.
- LICENSE OF OCCUPATION L.O.
- ROADS
- IMPROVED ROADS
- RAILWAYS
- POWER LINES
- MARSH OR MUSKEG
- PATENTED for S.R.O.
- ORDER IN COUNCIL O.C.

AREAS RE-OPENED  
CL 5463 O-S-13/93 NER 24/03/93 M & S 195150

NOTES

LOTS RESERVED FOR PUBLIC PARK PURPOSES  
SHOWN THUS 

LOTS 7 TO 12 INCLUSIVE IN CONCESSIONS  
3, 4, 5, AND 6 ARE RESERVED FOR  
INDUSTRIAL FARM PURPOSES (BURWASH  
FARM)

400' Surface Rights Reservation around  
all lakes and rivers.

SUBDIVISION ANNULLED IN AREA

MARKED THUS: 

 SAND AND GRAVEL  
QUARRY PERMIT

~~CL 22050 1987/88~~

PLAN NO.— M.1101

ONTARIO  
MINISTRY OF NATURAL RESOURCES  
SURVEYS AND MAPPING BRANCH

VI

V

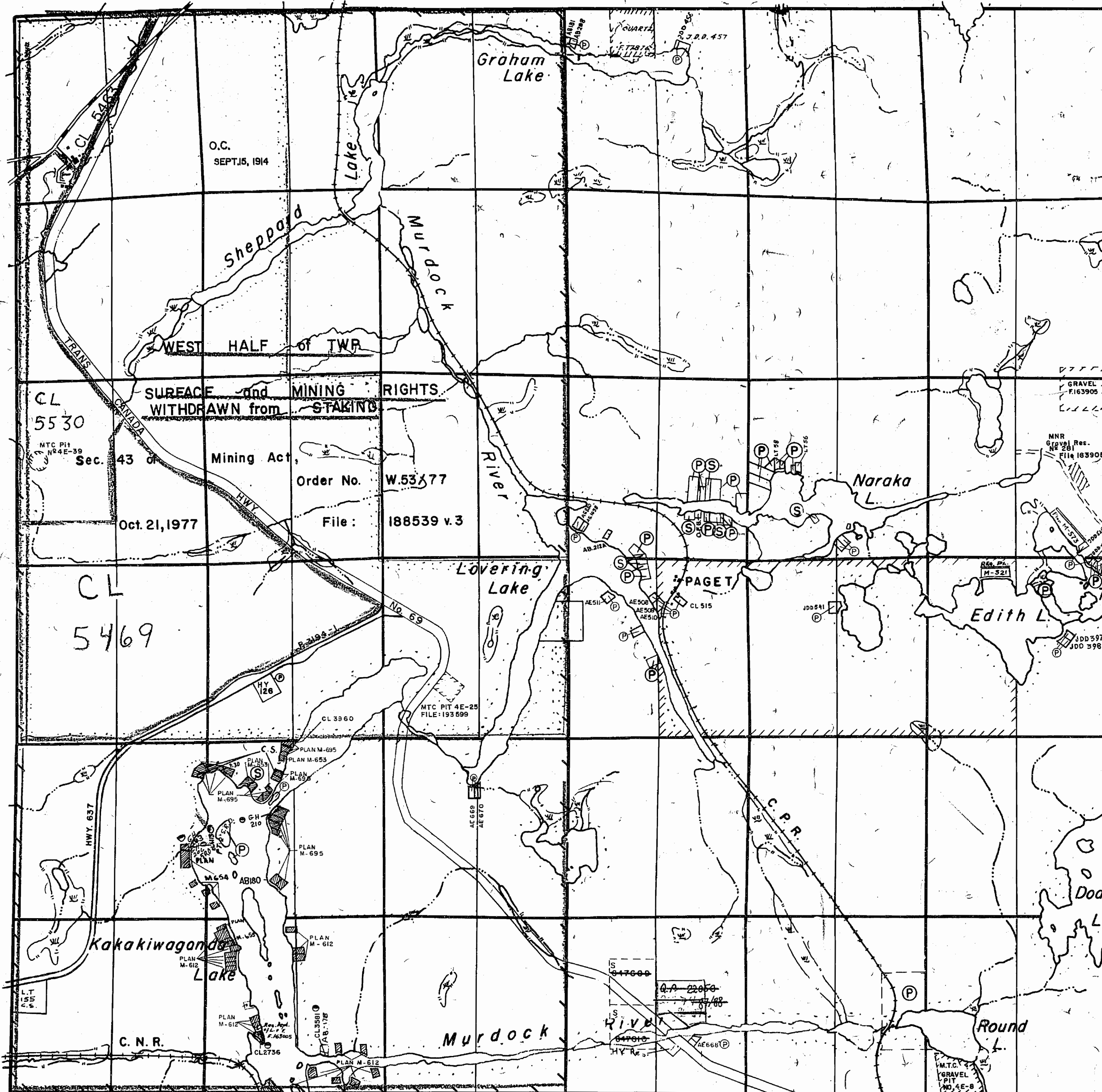
IV

III

II

I

Hoskin Twp.



Lara Twp.

Cox Twp.

THE INFORMATION THAT  
APPEARS ON THIS MAP  
HAS BEEN COMPILED  
FROM VARIOUS SOURCES,  
AND ACCURACY IS NOT  
GUARANTEED. THOSE  
WISHING TO STAKE MINING  
CLAIMS SHOULD CONSULT  
WITH THE MINING  
RECORDER, MINISTRY OF  
NORTHERN DEVELOPMENT  
AND MINES, FOR ADDITIONAL  
INFORMATION ON THE STATUS OF THE  
LANDS SHOWN HEREON.

1101

Burwash Twp.

*R. Fort file*

THE TOWNSHIP OF  
OF  
**SERVOS**

DISTRICT OF  
SUDBURY


SUDBURY  
MINING DIVISION

SCALE: 1-INCH=40 CHAINS

**LEGEND**

- PATENTED LAND (P)
- CROWN LAND SALE (S)
- LEASES (L)
- LOCATED LAND (Loc)
- LICENSE OF OCCUPATION (L.O.P.)
- ROADS (—)
- IMPROVED ROADS (—)
- RAILWAYS (—)
- POWER LINES (—)
- MARSH OR MUSKEG (—)

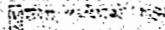
**NOTES**

LOTS RESERVED FOR PUBLIC PARK PURPOSES  
SHOWN THUS 

LOTS 7 TO 12 INCLUSIVE IN CONCESSIONS  
3, 4, 5, AND 6 ARE RESERVED FOR  
INDUSTRIAL FARM PURPOSES (BURWASH  
FARM)

*400' Rsvd. by Dept. of L.L.*

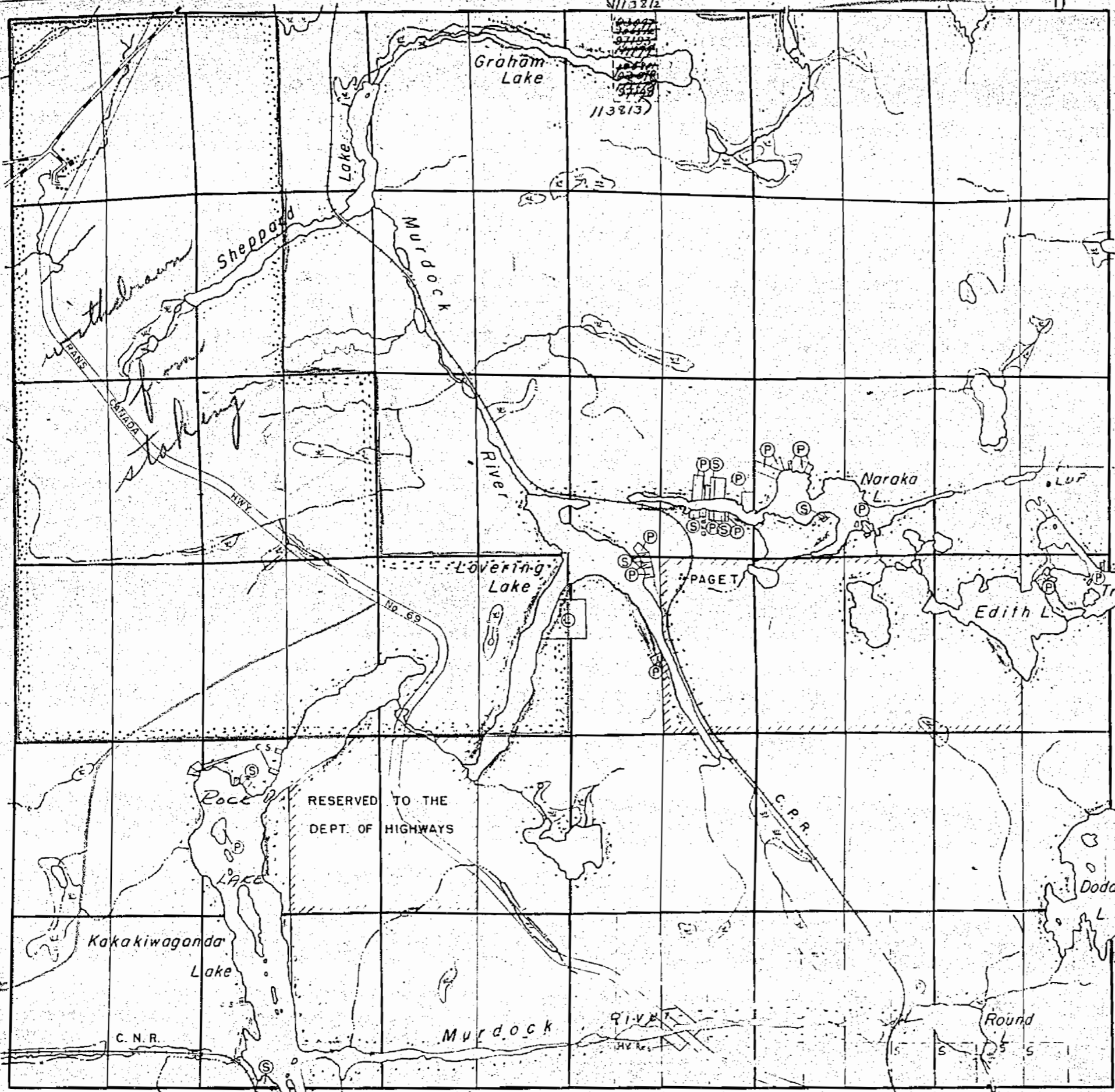
*shown as follows*

SUBDIVISION ANNULLED IN AREA  
MARKED THUS 

**M1101**

PLAN NO.— S459

DEPARTMENT OF MINES  
—ONTARIO—



VI

V

IV

III

II

I

Laura Twp.

Hoskin Twp.

Cox Twp.

*Road to Killarney*

1101

Burwash Twp.

THE TOWNSHIP OF  
OF  
**SERVOS**

DISTRICT OF  
SUDBURY  
SUDBURY  
MINING DIVISION

SCALE: 1-INCH = 40 CHAINS

LEGEND

- PATENTED LAND (P)
- CROWN LAND SALE (S)
- LEASES (L)
- LOCATED LAND (Loc)
- LICENSE OF OCCUPATION (LD)
- ROADS (---)
- IMPROVED ROADS (— — —)
- RAILWAYS (—+—+—+—)
- POWER LINES (— — — — —)
- MARSH OR MUSKEG (---)

NOTES

LOTS RESERVED FOR PUBLIC PARK PURPOSES  
SHOWN THUS: [Hatched Box]

LOTS 7 TO 12 INCLUSIVE IN CONCESSIONS  
3, 4, 5, AND 6 ARE RESERVED FOR  
INDUSTRIAL FARM PURPOSES (BURWASH  
FARM)

400' Rsvd. by Dept. of L. & H.  
Shown thus: [Dashed Line]

SUBDIVISION ANNULLED IN AREA  
MARKED THUS: [T-shaped Symbol]

**M 1101**

PLAN NO. — S459.

DEPARTMENT OF MINES  
— ONTARIO —

VI

V

IV

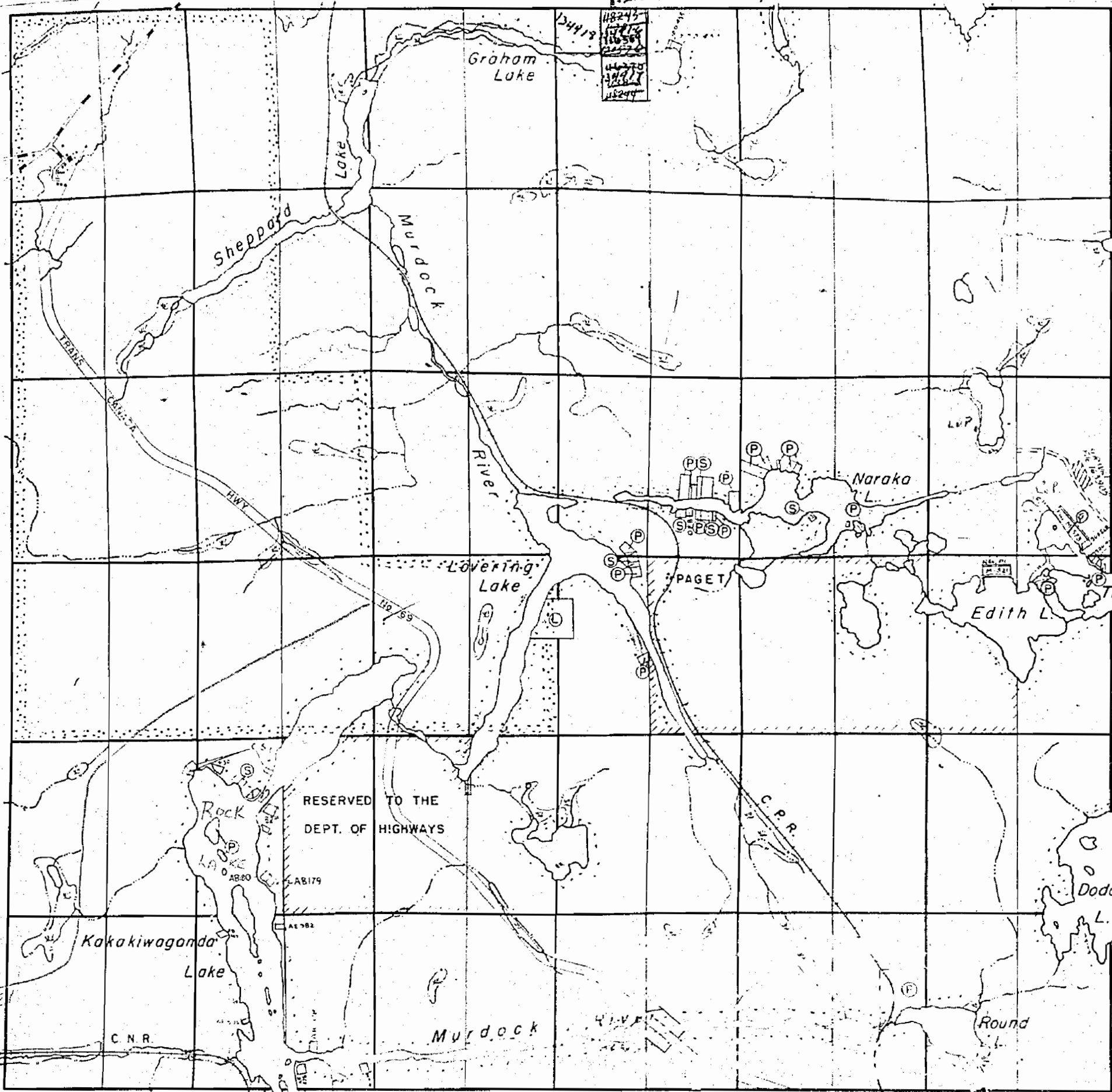
III

II

I

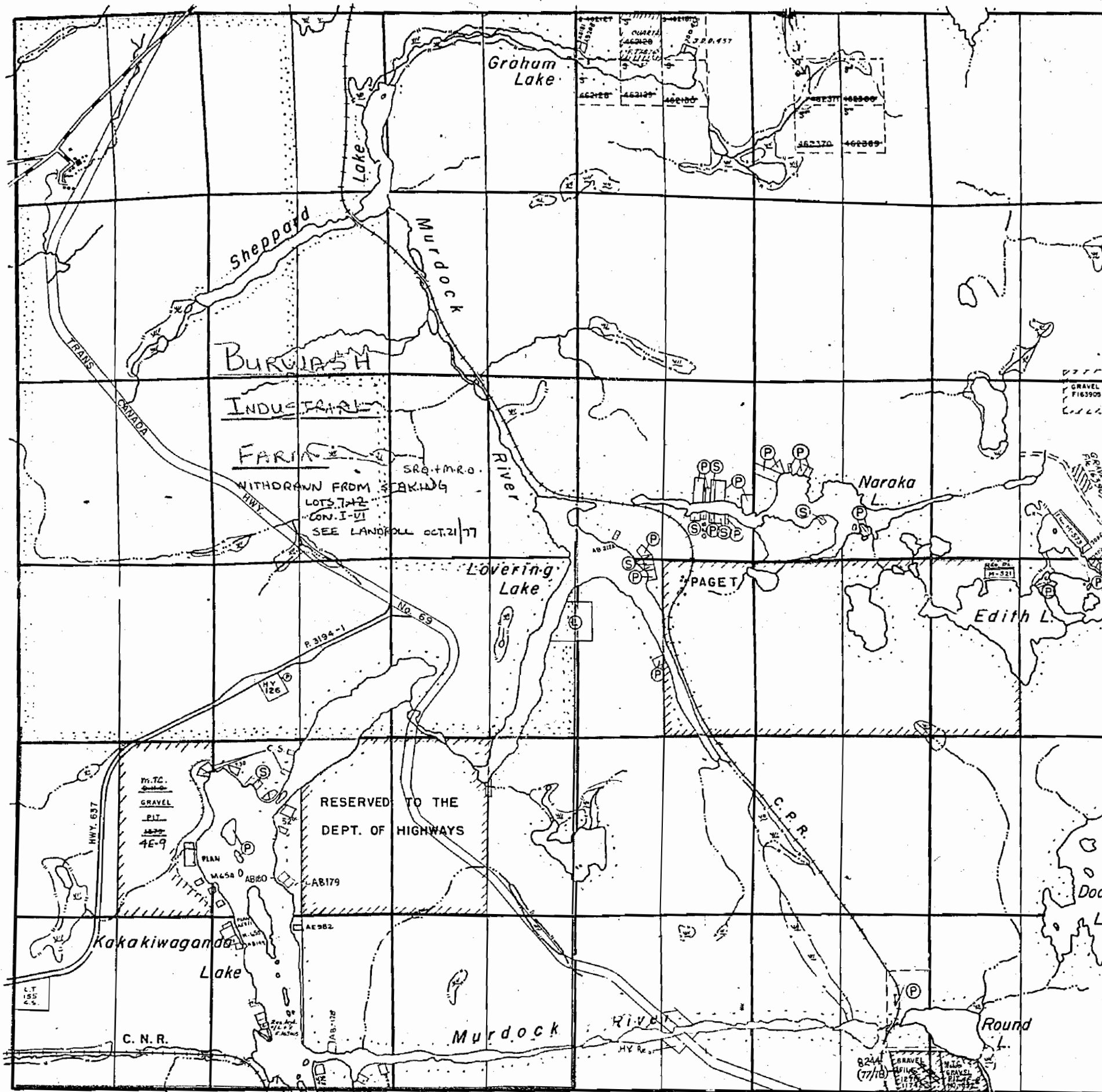
Laura Twp.

Hoskin Twp.



Cox Twp.

Burwash Twp.



Lara Twp.

Hoskin Twp.

Cox Twp.

THE TOWNSHIP OF  
OF  
**SERVOS**

DISTRICT OF  
SUDBURY

SUDBURY  
MINING DIVISION

SCALE: 1-INCH=40 CHAINS

**LEGEND**

PATENTED LAND	Ⓟ
CROWN LAND SALE	Ⓢ
LEASES	Ⓛ
LOCATED LAND	Loc.
LICENSE OF OCCUPATION	L.O.
ROADS	—
IMPROVED ROADS	—
RAILWAYS	—
POWER LINES	—
MARSH OR MUSKEG	—

**NOTES**

LOTS RESERVED FOR PUBLIC PARK PURPOSES  
SHOWN THUS: [Hatched Box]

LOTS 7 TO 12 INCLUSIVE IN CONCESSIONS  
3, 4, 5, AND 6 ARE RESERVED FOR  
INDUSTRIAL FARM PURPOSES (BURWASH  
FARM)

400' Surface Rights Reservation around  
all lakes and rivers.

SUBDIVISION ANNULLED IN AREA  
MARKED THUS: [L-shaped symbol]

DATE OF ISSUE  
AUG 16 1975

**SERVOS**

PLAN NO.— M.1101

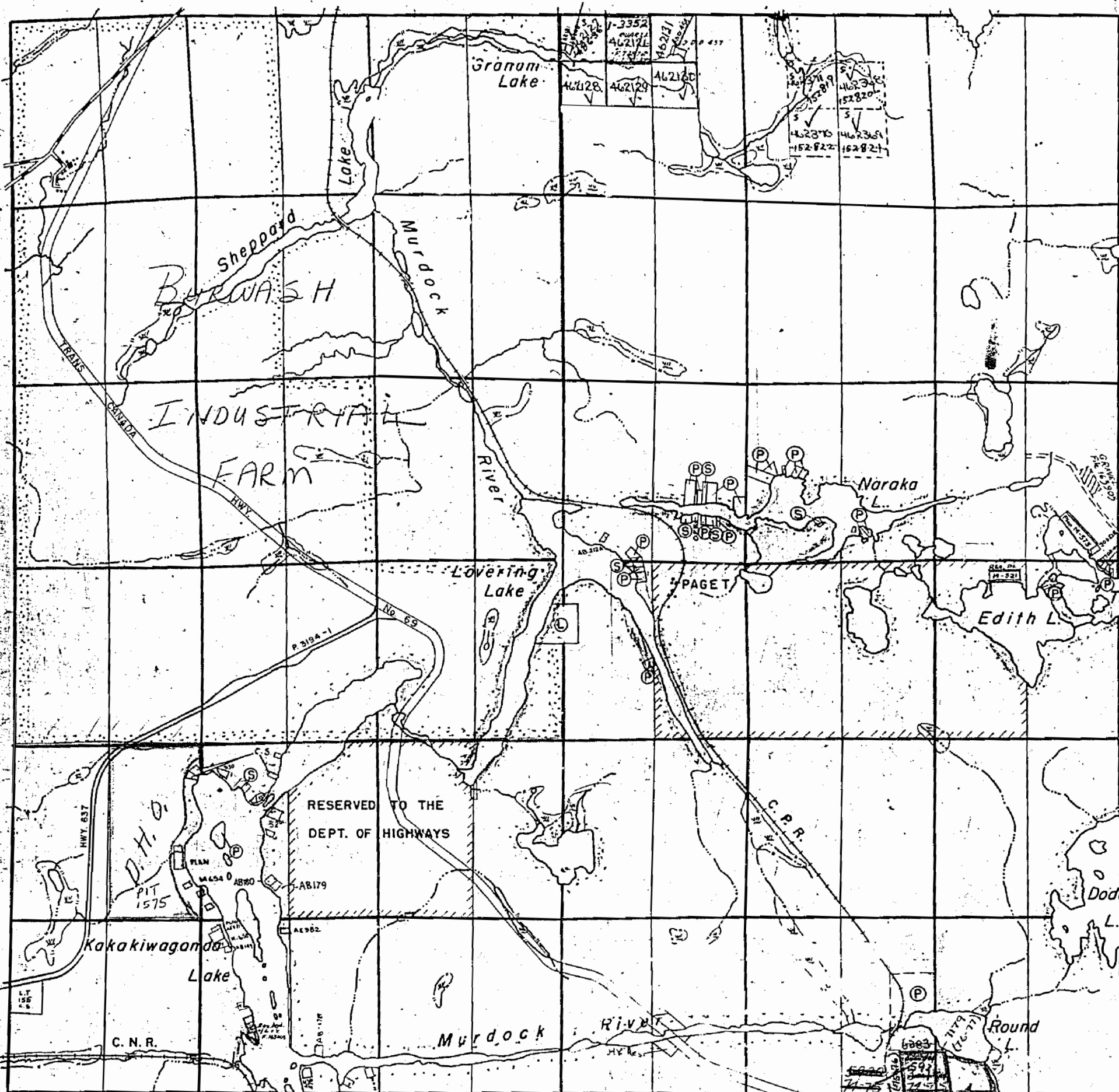
ONTARIO  
MINISTRY OF NATURAL RESOURCES  
SURVEYS AND MAPPING BRANCH

Burwash Twp.

SUDBURY  
MINING DIV.  
RECEIVED  
APR 20 1969

THE TOWNSHIP  
OF  
**SERVOS**

DISTRICT OF  
SUDBURY  
SUDBURY  
MINING DIVISION  
SCALE: 1-INCH=40 CHAINS



LEGEND

- PATENTED LAND
- CROWN LAND SALE
- LEASES
- LOCATED LAND Loc.
- LICENSE OF OCCUPATION L.O.
- ROADS
- IMPROVED ROADS
- RAILWAYS
- POWER LINES
- MARSH OR MUSKEG

NOTES

LOTS RESERVED FOR PUBLIC PARK PURPOSES  
SHOWN THUS

LOTS 7 TO 12 INCLUSIVE IN CONCESSIONS  
3, 4, 5, AND 6 ARE RESERVED FOR  
INDUSTRIAL FARM PURPOSES (BURWASH  
FARM)

400' Surface Rights Reservation around  
all lakes and rivers.

SUBDIVISION ANNULLED IN AREA  
MARKED THUS:

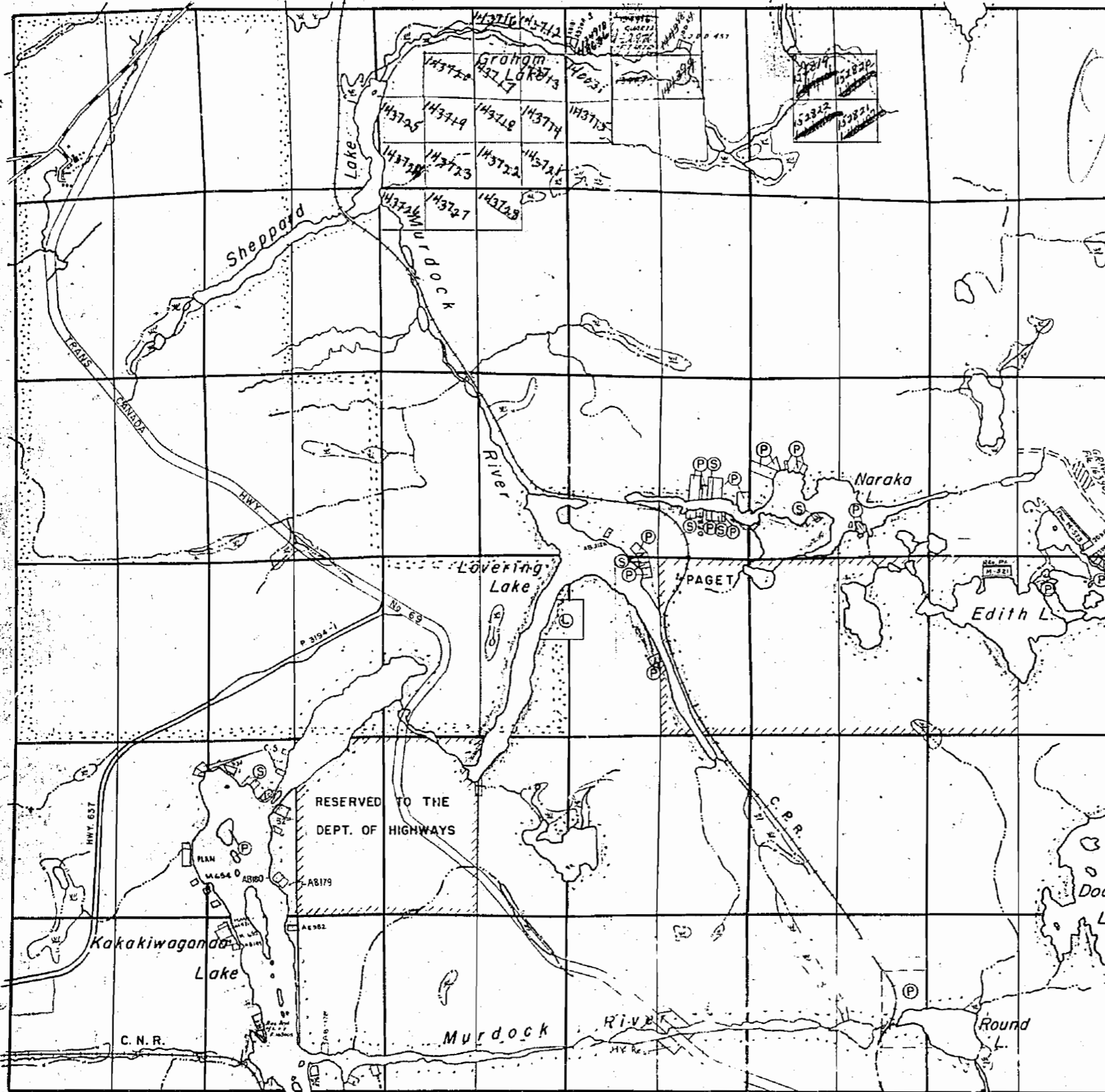
**SERVOS**

PLAN NO.— M.1101

DEPARTMENT OF MINES  
—ONTARIO—

1101

Burwash Twp.



*VI*

*V*

*IV*

*III*

*II*

*I*

Hoskin Twp.

THE TOWNSHIP  
OF  
**SERVOS**

DISTRICT OF  
SUDBURY  
SUDBURY  
MINING DIVISION  
SCALE: 1-INCH=40 CHAINS

LEGEND

- PATENTED LAND Ⓟ
- CROWN LAND SALE Ⓢ
- LEASES Ⓛ
- LOCATED LAND Loc.
- LICENSE OF OCCUPATION L.O.
- ROADS —
- IMPROVED ROADS —
- RAILWAYS —
- POWER LINES —
- MARSH OR MUSKEG —

NOTES

LOTS RESERVED FOR PUBLIC PARK PURPOSES  
SHOWN THUS

LOTS 7 TO 12 INCLUSIVE IN CONCESSIONS  
3, 4, 5, AND 6 ARE RESERVED FOR  
INDUSTRIAL FARM PURPOSES (BURWASH  
FARM)

400' Surface Rights Reservation around  
all lakes and rivers.

SUBDIVISION ANNULLED IN AREA  
MARKED THUS:

Cox Twp.

July 30/68

PLAN NO.— M.1101

DEPARTMENT OF MINES  
—ONTARIO—

Burwash Twp.

*Part file*

THE TOWNSHIP OF  
OF  
**SERVOS**

DISTRICT OF  
SUDBURY

SUDBURY  
MINING DIVISION

SCALE: 1-INCH = 40 CHAINS

LEGEND

- PATENTED LAND Ⓟ
- CROWN LAND SALE Ⓢ
- LEASES Ⓛ
- LOCATED LAND Loc.
- LICENSE OF OCCUPATION Ⓛ
- ROADS —
- IMPROVED ROADS —
- RAILWAYS —
- POWER LINES —
- MARSH OR MUSKEG —

NOTES

LOTS RESERVED FOR PUBLIC PARK PURPOSES  
SHOWN THUS

LOTS 7 TO 12 INCLUSIVE IN CONCESSIONS  
3, 4, 5, AND 6 ARE RESERVED FOR  
INDUSTRIAL FARM PURPOSES (BURWASH  
FARM)

*400' Rsvd. by Dept. of L. & I*

*shown as...*

SUBDIVISION ANNULLED IN AREA

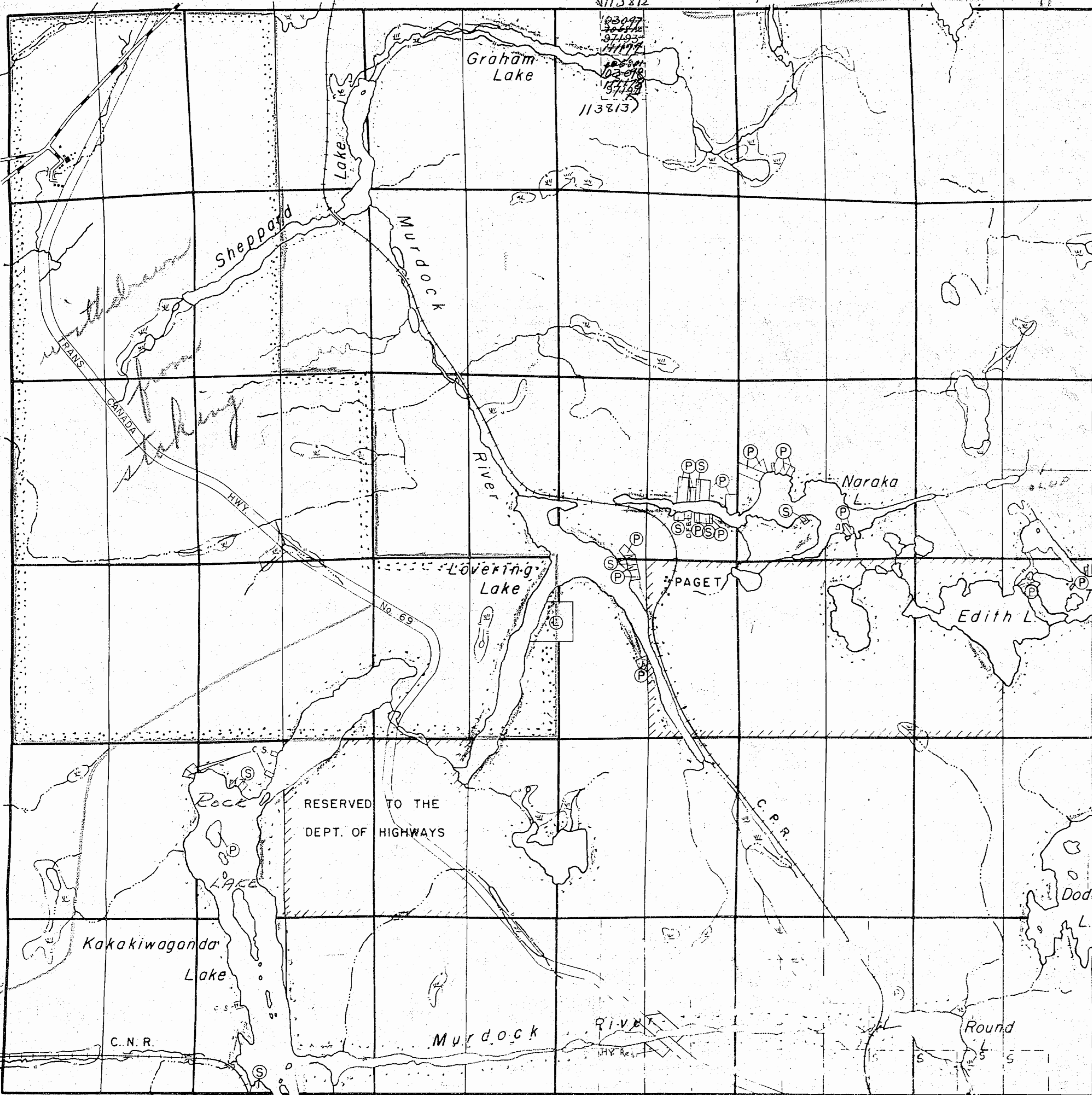
MARKED THUS

**M1101**

PLAN NO.— S459

DEPARTMENT OF MINES

—ONTARIO—



Laura Twp.

Hoskin Twp.

Cox Twp.

VI

V

IV

III

II

I

12 11 10 9 8 7 6 5 4 3 2 1



Burwash Twp.

THE TOWNSHIP OF

SERVOS

DISTRICT OF SUDBURY

SUDBURY MINING DIVISION

SCALE: 1-INCH = 40 CHAINS

*Old*

VI

V

IV

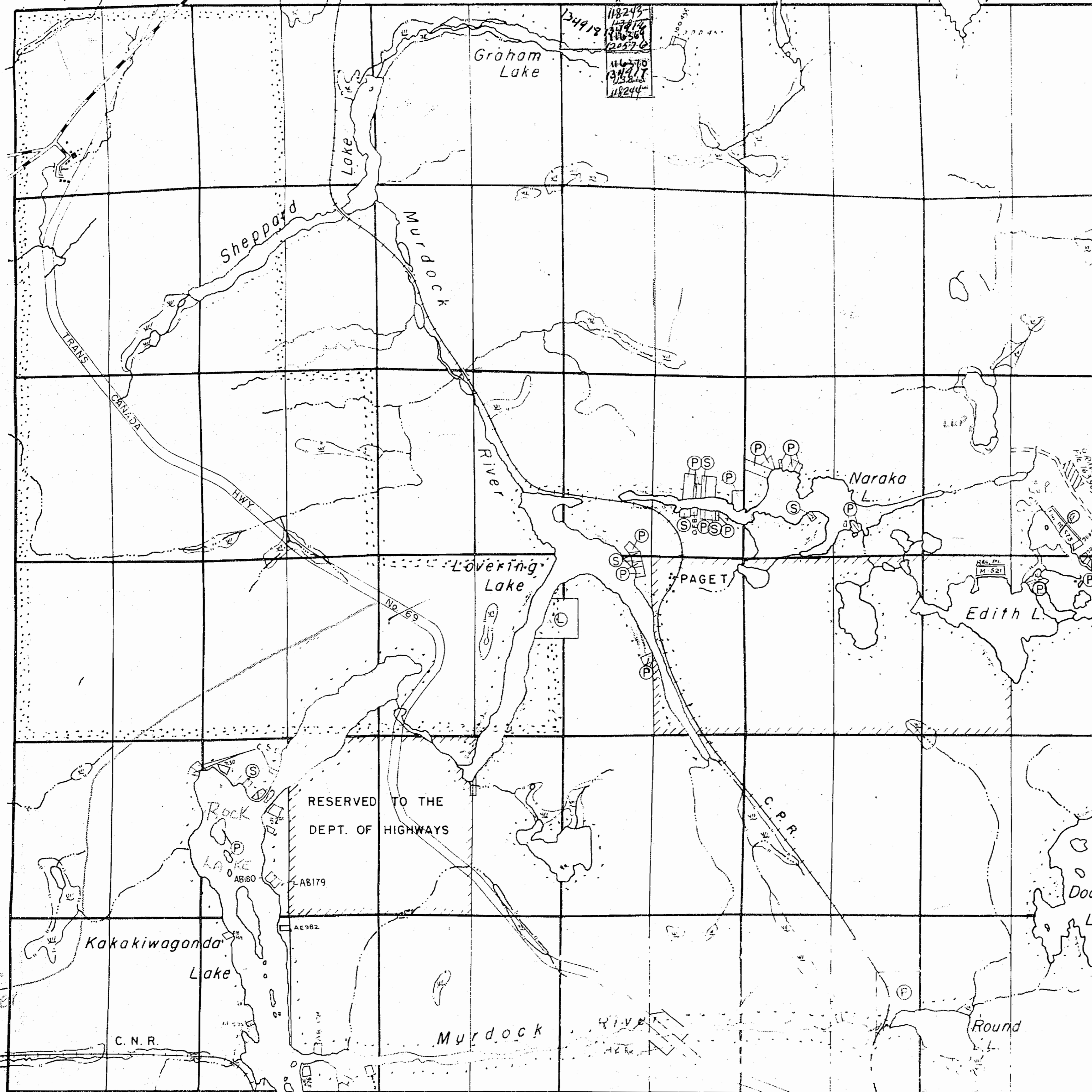
III

II

I

Hoskin Twp.

Laura Twp.



LEGEND

- PATENTED LAND (P)
- CROWN LAND SALE (S)
- LEASES (L)
- LOCATED LAND (Loc)
- LICENSE OF OCCUPATION (L.O.)
- ROADS (—)
- IMPROVED ROADS (—)
- RAILWAYS (—)
- POWER LINES (—)
- MARSH OR MUSKEG (—)

NOTES

LOTS RESERVED FOR PUBLIC PARK PURPOSES SHOWN THUS [diagonal hatching symbol]

LOTS 7 TO 12 INCLUSIVE IN CONCESSIONS 3, 4, 5, AND 6 ARE RESERVED FOR INDUSTRIAL FARM PURPOSES (BURWASH FARM)

400' Rsvd. by Dept. of L.P.A. shown thus: [diagonal hatching symbol]

SUBDIVISION ANNULLED IN AREA MARKED THUS: [T-shaped symbol]

M 1101

PLAN NO.— S459.

DEPARTMENT OF MINES — ONTARIO —

Cox Twp.

# SERVOS

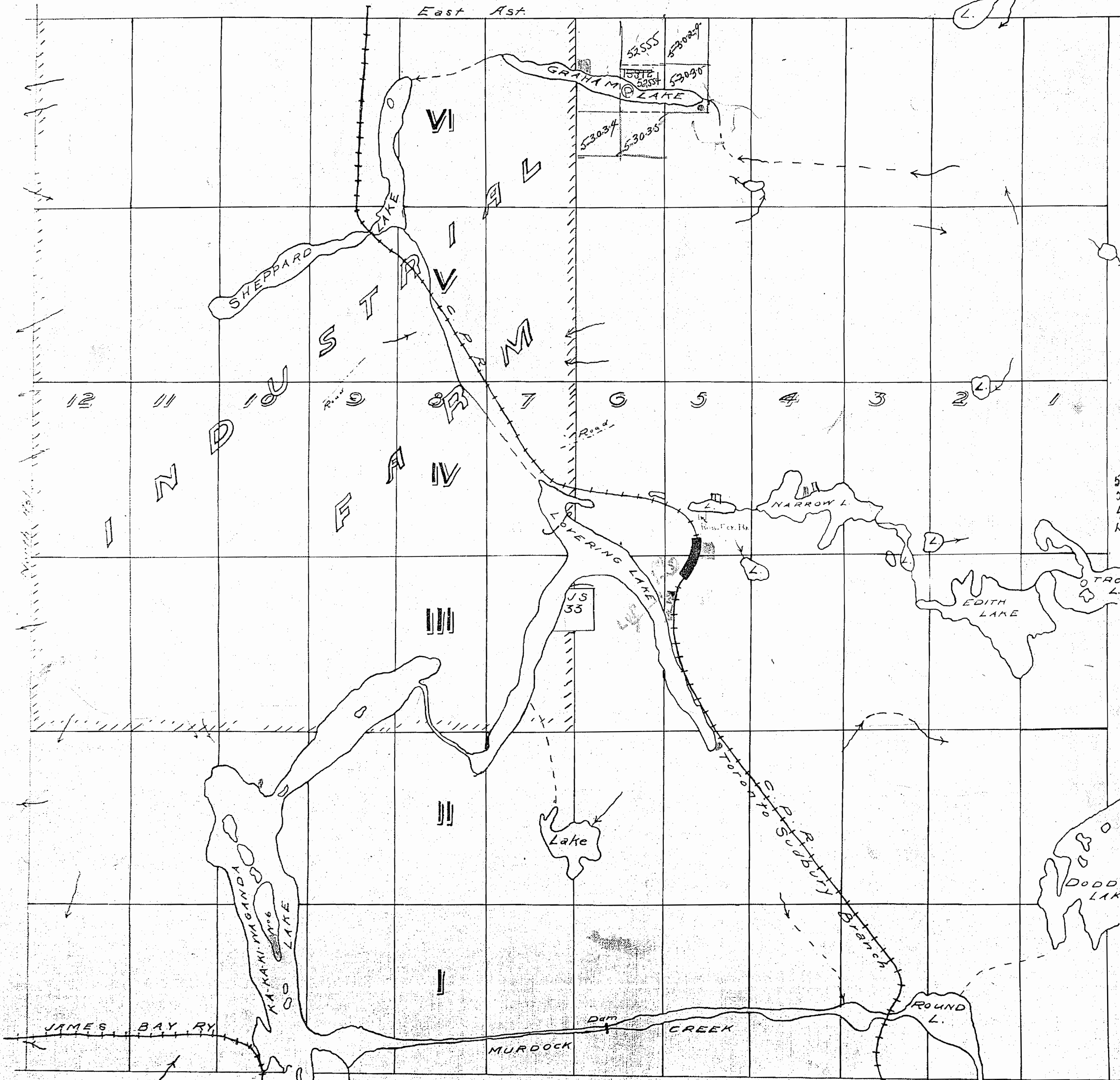
No h. R.

District of Cochrane

Scale = 40 chains to an inch

BURWASH

East Ast.



L. 240/1334

5-8  
5-4  
4-4  
L.V.P. 5

HOSKIN

COX

M 1101



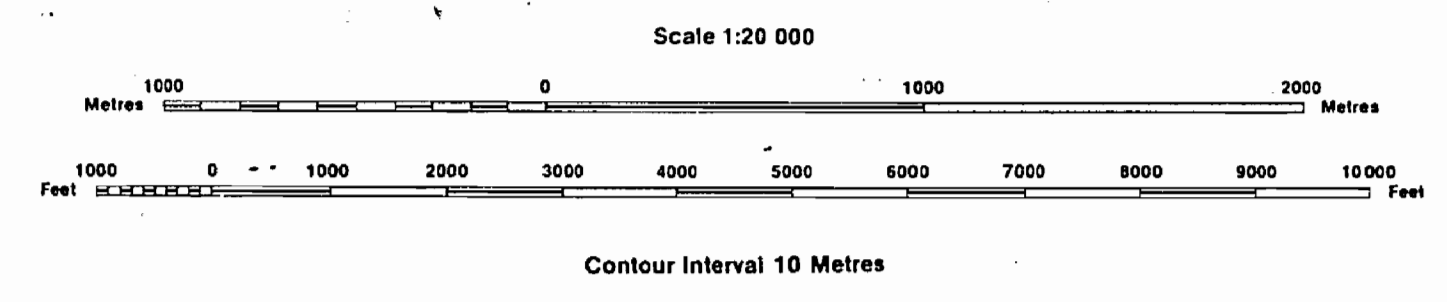
**INDEX TO LAND DISPOSITION**

PLAN  
**G-4103**  
 TOWNSHIP  
**SERVOS**

THE INFORMATION THAT APPEARS ON THIS MAP HAS BEEN COMPILED FROM VARIOUS SOURCES, AND ACCURACY IS NOT GUARANTEED. THOSE WISHING TO STAKE MINING CLAIMS SHOULD CONSULT WITH THE MINING RECORDER, MINISTRY OF NORTHERN DEVELOPMENT AND MINES, FOR ADDITIONAL INFORMATION ON THE STATUS OF THE LANDS SHOWN HEREON.

M.N.R. ADMINISTRATIVE DISTRICT  
**SUDBURY**  
 MINING DIVISION  
**SUDBURY**  
 LAND TITLES/REGISTRY DIVISION  
**SUDBURY**

FEB 27 1995  
 SURVEY RECORDS DIVISION



**AREAS WITHDRAWN FROM DISPOSITION**

Description	Order No.	Date	Disposition	File
M.N.R. RESERVE			S.R.O.	
SEC. 43/70 (WEST HALF OF TOWNSHIP)	W 53/77	21/10/77	M & S	168539 Vol.3
M.N.R. RESERVE FOR PUBLIC PARK			S.R.O.	
CROWN RESERVE		6/10/65	S.R.O.	163005

**SYMBOLS**

Boundary	.....
Township, Meridian, Baseline	—————
Road allowance; surveyed	—————
shoreline	~~~~~
Lot/Concession; surveyed	—————
unsurveyed	.....
Parcel; surveyed	—————
unsurveyed	.....
Right-of-way; road	—————
railway	—————
utility	.....
Reservation	.....
Cliff, Pit, Pile	.....
Contour	.....
Interpolated	.....
Approximate	.....
Depression	.....
Control point (horizontal)	.....
Flooded land	.....
Mine head frame	.....
Pipeline (above ground)	.....
Railway; single track	.....
double track	.....
abandoned	.....
Road; highway, county, township	.....
access	.....
trail, bush	.....
Shoreline (original)	.....
Transmission line	.....
Wooded area	.....

**DISPOSITION OF CROWN LANDS**

Patent	.....
Surface & Mining Rights	.....
Surface Rights Only	.....
Mining Rights Only	.....
Lease	.....
Surface & Mining Rights	.....
Surface Rights Only	.....
Mining Rights Only	.....
Licence of Occupation	.....
Order-in-Council	.....
Cancelled	.....
Reservation	.....
Sand & Gravel	.....

**NOTES**  
 SUBDIVISION OF THIS TOWNSHIP INTO LOTS AND CONCESSIONS WAS PARTIALLY ANNULLED ON 24 NOV. 1954.

1101

# SERVOS

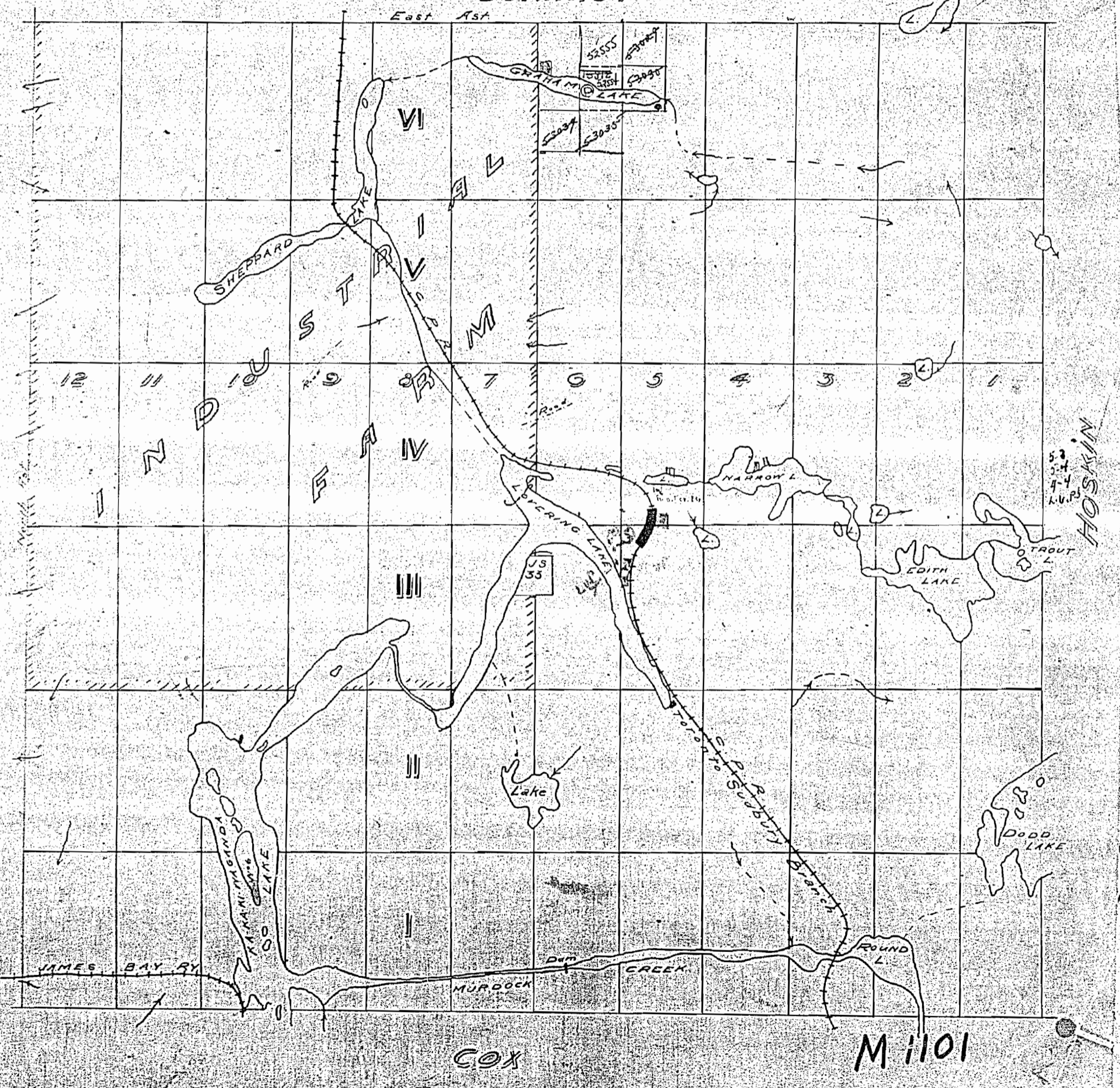
No. h. R.

District of Cochrane

Scale 40 chains to an inch

BURWASH

East Ast.



L. 1101

L. 1101

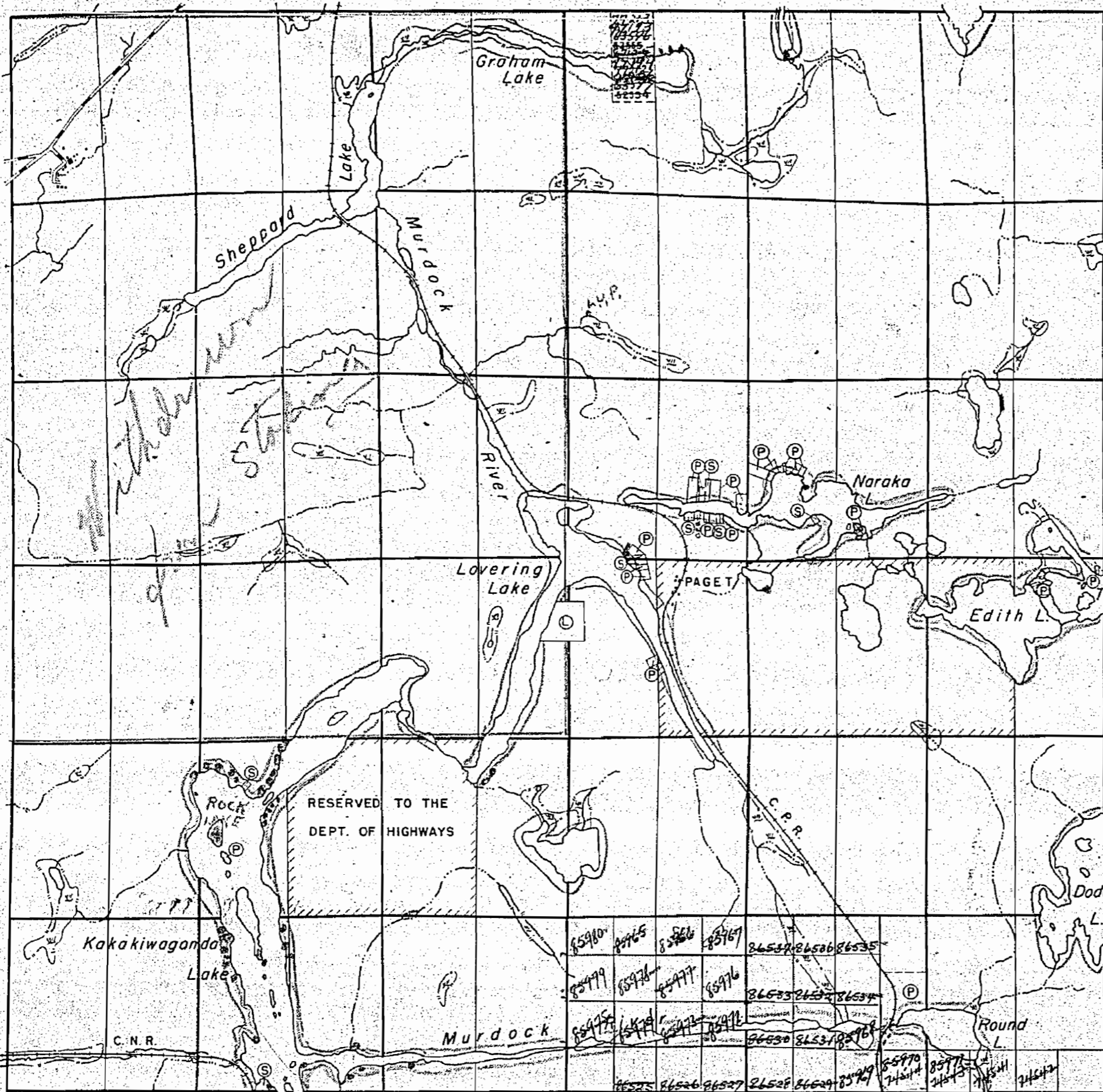
COX

M 1101

1101

Burwash Twp.

*L.R. Used Twp file*



THE TOWNSHIP OF  
OF  
**SERVOS**

DISTRICT OF  
SUDBURY  
SUDBURY  
MINING DIVISION  
SCALE: 1-INCH=40 CHAINS

LEGEND

- PATENTED LAND Ⓟ
- CROWN LAND SALE Ⓢ
- LEASES Ⓛ
- LOCATED LAND Loc.
- LICENSE OF OCCUPATION L.D.
- ROADS — — — — —
- IMPROVED ROADS = = = = =
- RAILWAYS — — — — —
- POWER LINES — — — — —
- MARSH OR MUSKEG (M)

NOTES

LOTS RESERVED FOR PUBLIC PARK PURPOSES  
SHOWN THUS

LOTS 7 TO 12 INCLUSIVE IN CONCESSIONS  
3, 4, 5, AND 6 ARE RESERVED FOR  
INDUSTRIAL FARM PURPOSES (BURWASH  
FARM)

*200' Res.*  
*— 400' Res.*

**M 1101**

PLAN NO.— S459

DEPARTMENT OF MINES  
—ONTARIO—

Laura Twp.

Hoskin Twp.

Cox Twp.

*A.P. 152  
1-754  
Mandokhad Court  
Copied from 3/1/56*

1101

Burwash Twp.

*Part file*

THE TOWNSHIP  
OF  
**SERVOS**  
DISTRICT OF  
SUDBURY  
SUDBURY  
MINING DIVISION  
SCALE: 1-INCH=40 CHAINS

LEGEND

- PATENTED LAND Ⓟ
- CROWN LAND SALE Ⓢ
- LEASES Ⓛ
- LOCATED LAND Ⓛoc.
- LICENSE OF OCCUPATION L.O.P.
- ROADS —
- IMPROVED ROADS —
- RAILWAYS —
- POWER LINES —
- MARSH OR MUSKEG —

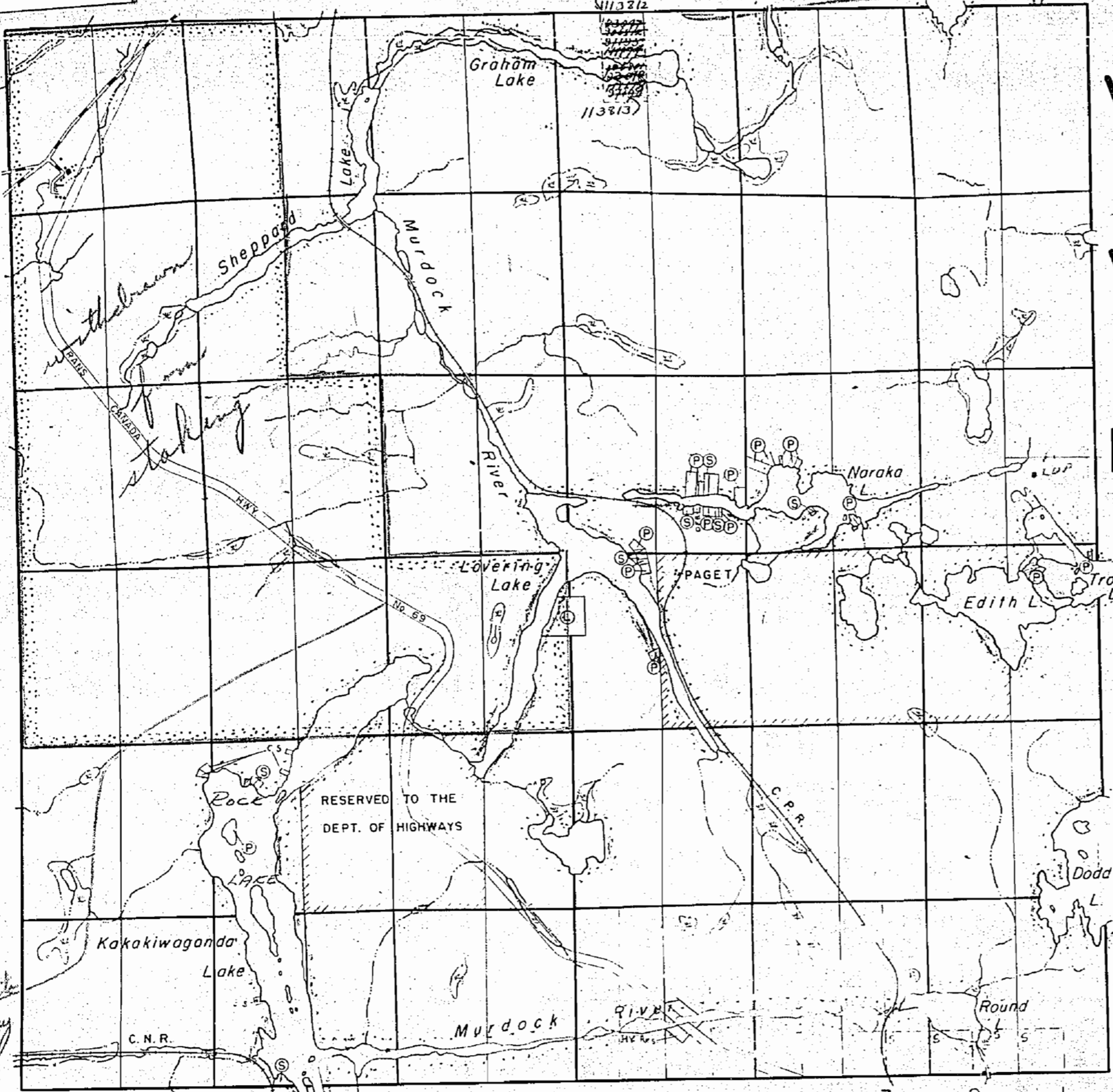
NOTES

- LOTS RESERVED FOR PUBLIC PARK PURPOSES SHOWN THUS ▨
- LOTS 7 TO 12 INCLUSIVE IN CONCESSIONS 3, 4, 5, AND 6 ARE RESERVED FOR INDUSTRIAL FARM PURPOSES (BURWASH FARM)
- 400' Rsvd. by Dept. of L.*
- Shown this way*
- SUBDIVISION ANNULLED IN AREA
- MARKED THUS: ▨

M1101

PLAN NO— S459

DEPARTMENT OF MINES  
—ONTARIO—



Laura Twp.

Hoskin Twp.

Cox Twp.

VI

V

IV

III

II

I

12 11 10 9 8 7 6 5 4 3 2 1

1101

Burwash Twp.

THE TOWNSHIP OF

SERVOS

DISTRICT OF  
SUDBURY

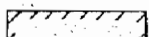
SUDBURY  
MINING DIVISION

SCALE: 1-INCH=40 CHAINS


LEGEND

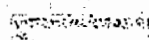
PATENTED LAND	(P)
CROWN LAND SALE	(S)
LEASES	(L)
LOCATED LAND	Loc.
LICENSE OF OCCUPATION	L.O.
ROADS	—
IMPROVED ROADS	—
RAILWAYS	—
POWER LINES	—
MARSH OR MUSKEG	(M)

NOTES

LOTS RESERVED FOR PUBLIC PARK PURPOSES  
SHOWN THUS 

LOTS 7 TO 12 INCLUSIVE IN CONCESSIONS  
3, 4, 5, AND 6 ARE RESERVED FOR  
INDUSTRIAL FARM PURPOSES (BURWASH  
FARM)

400' Rsvd. by Dept. of L.R.R.  
shown thus 

SUBDIVISION ANNULLED IN AREA  
MARKED THUS: 

M 1101

PLAN NO.— S459

DEPARTMENT OF MINES

—ONTARIO—

VI

V

IV

III

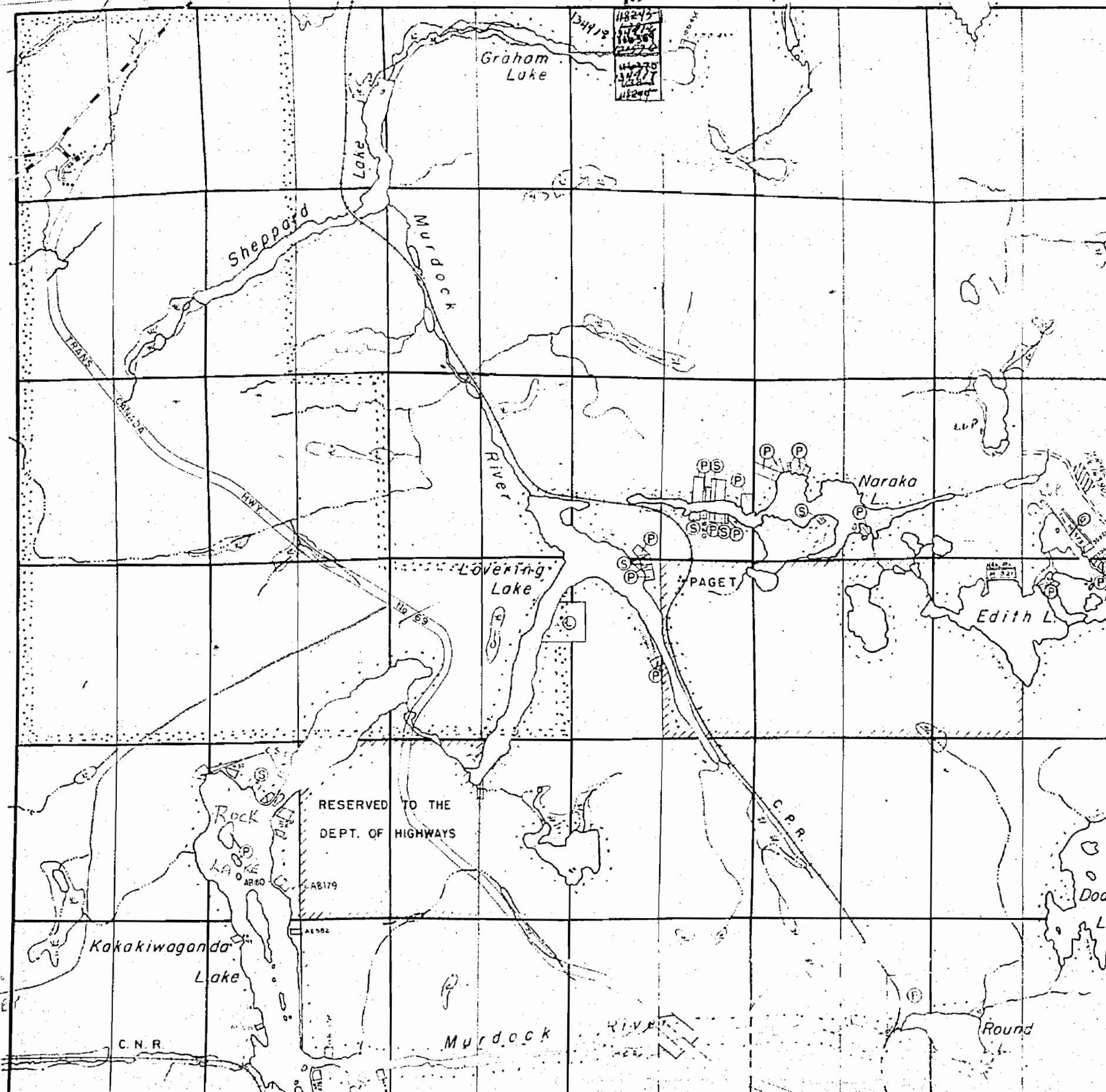
II

I

Laura Twp.

Hoskin Twp.

Cox Twp.



1-2281  
118243  
118244  
118245  
118246  
118247  
118248  
118249  
118250  
118251  
118252  
118253  
118254  
118255  
118256  
118257  
118258  
118259  
118260  
118261  
118262  
118263  
118264  
118265  
118266  
118267  
118268  
118269  
118270  
118271  
118272  
118273  
118274  
118275  
118276  
118277  
118278  
118279  
118280  
118281  
118282  
118283  
118284  
118285  
118286  
118287  
118288  
118289  
118290  
118291  
118292  
118293  
118294  
118295  
118296  
118297  
118298  
118299  
118300

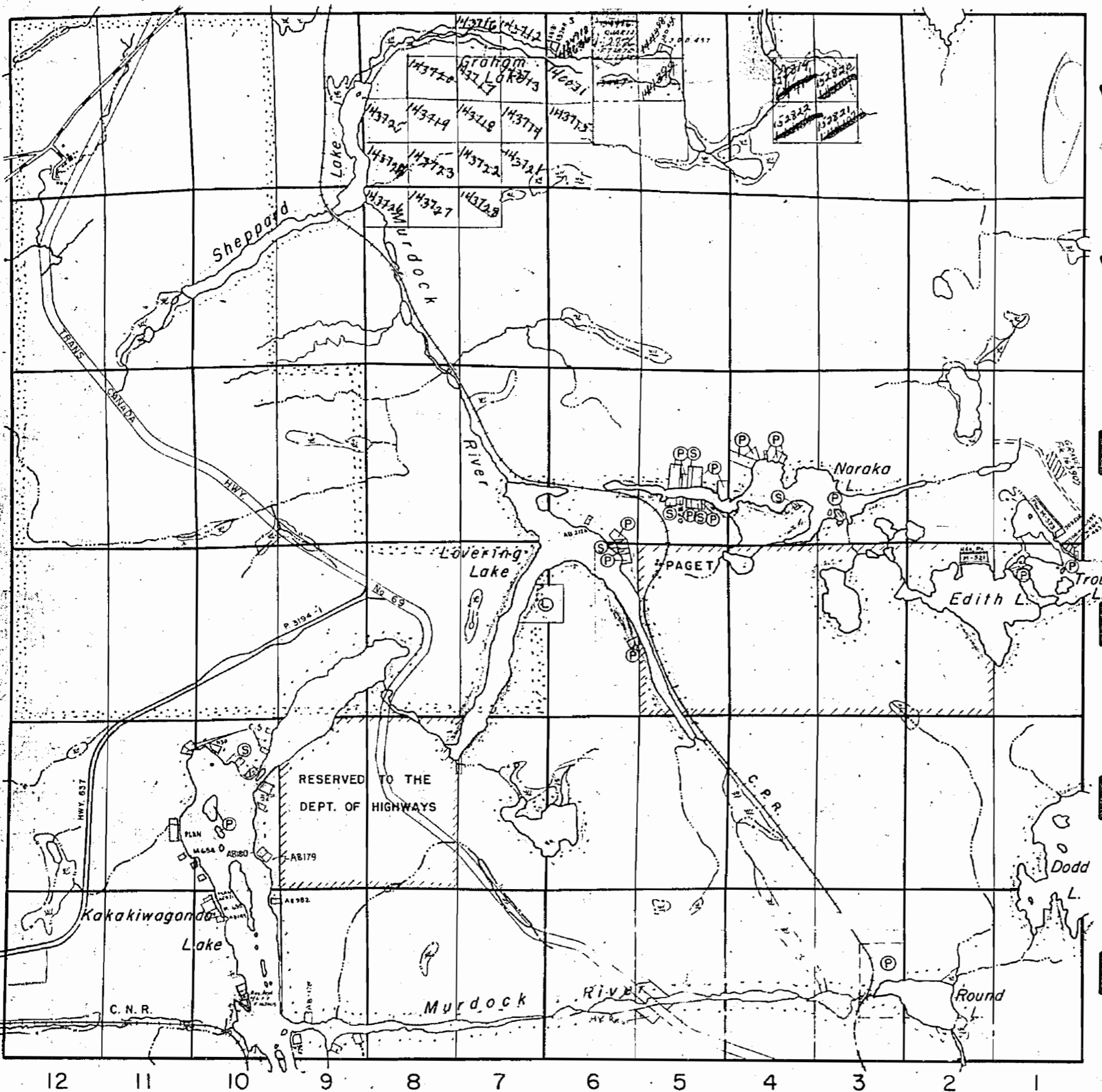
RESERVED TO THE  
DEPT. OF HIGHWAYS

ROAD TO  
KILLARNEY

LK

1101

Burwash Twp.



Laura Twp.

Hoskin Twp.

Cox Twp.

July 30/68

THE TOWNSHIP OF  
OF  
**SERVOS**

DISTRICT OF  
SUDBURY  
SUDBURY  
MINING DIVISION  
SCALE: 1-INCH=40 CHAINS

LEGEND

- PATENTED LAND
- CROWN LAND SALE
- LEASES
- LOCATED LAND
- LICENSE OF OCCUPATION
- ROADS
- IMPROVED ROADS
- RAILWAYS
- POWER LINES
- MARSH OR MUSKEG

NOTES

- LOTS RESERVED FOR PUBLIC PARK PURPOSES SHOWN THUS
- LOTS 7 TO 12 INCLUSIVE IN CONCESSIONS 3, 4, 5, AND 6 ARE RESERVED FOR INDUSTRIAL FARM PURPOSES (BURWASH FARM)
- 400' Surface Rights Reservation around all lakes and rivers.
- SUBDIVISION ANNULLED IN AREA MARKED THUS:

PLAN NO.— M.1101

DEPARTMENT OF MINES  
—ONTARIO—



Burwash Twp.

SUDBURY  
 REGISTRE  
 MAR 20 1969







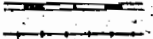


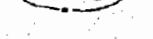
THE TOWNSHIP OF  
 OF  
**SERVOS**

DISTRICT OF  
 SUDBURY


SUDBURY  
 MINING DIVISION

SCALE: 1-INCH=40 CHAINS

LEGEND

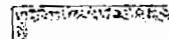
- PATENTED LAND 
- CROWN LAND SALE 
- LEASES 
- LOCATED LAND  Loc.
- LICENSE OF OCCUPATION  L.O.
- ROADS 
- IMPROVED ROADS 
- RAILWAYS 
- POWER LINES 
- MARSH OR MUSKEG 

NOTES

LOTS RESERVED FOR PUBLIC PARK PURPOSES  
 SHOWN THUS 

LOTS 7 TO 12 INCLUSIVE IN CONCESSIONS  
 3, 4, 5, AND 6 ARE RESERVED FOR  
 INDUSTRIAL FARM PURPOSES (BURWASH  
 FARM)

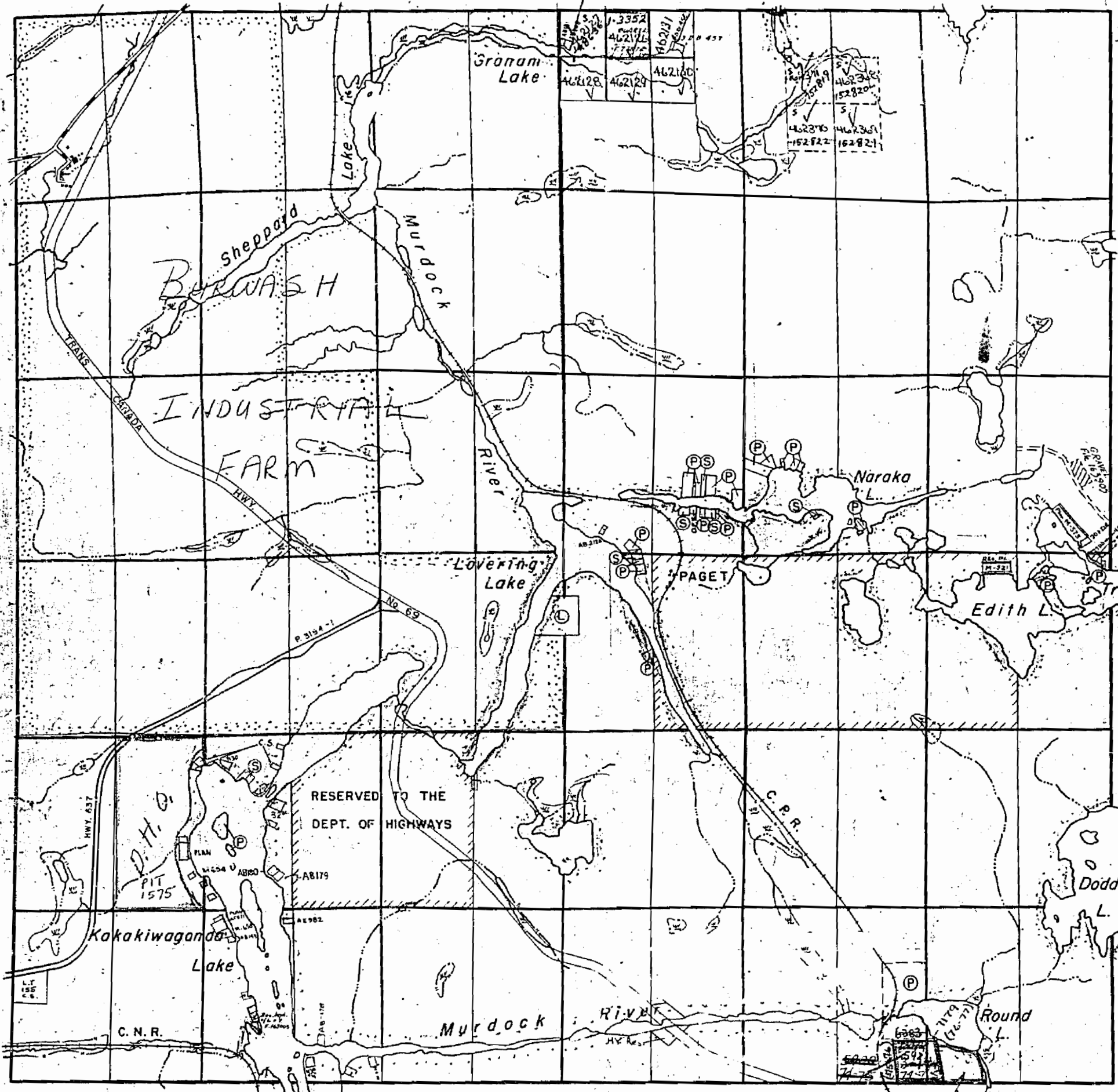
400' Surface Rights Reservation around  
 all lakes and rivers.

SUBDIVISION ANNULLED IN AREA  
 MARKED THUS: 

**SERVOS**

PLAN NO.— M.1101

DEPARTMENT OF MINES  
 —ONTARIO—



VI

V

IV

III

II

I

Hoskin Twp.

Laura Twp.

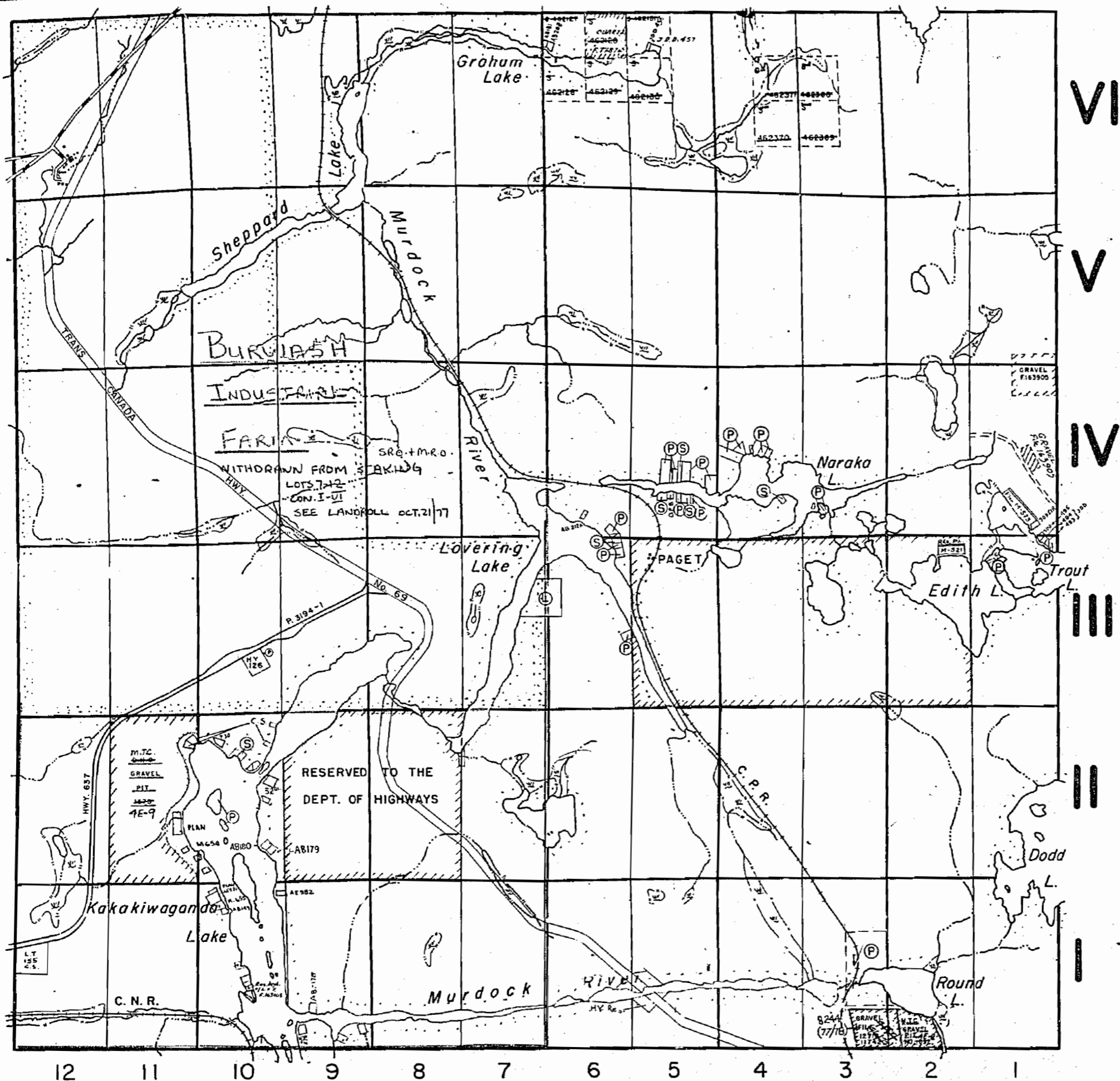
Cox Twp.

12 11 10 9 8 7 6 5 4 3 2 1

1101

Burwash Twp.

Lara Twp.



Cox Twp.

VI

V

IV

III

II

I

Hoskin Twp.

THE TOWNSHIP  
OF  
**SERVOS**  
DISTRICT OF  
SUDBURY  
SUDBURY  
MINING DIVISION  
SCALE: 1-INCH=40 CHAINS

**LEGEND**

PATENTED LAND	Ⓟ
CROWN LAND SALE	Ⓢ
LEASES	Ⓛ
LOCATED LAND	Loc.
LICENSE OF OCCUPATION	L.O.
ROADS	—
IMPROVED ROADS	—
RAILWAYS	—
POWER LINES	—
MARSH OR MUSKEG	—

**NOTES**

LOTS RESERVED FOR PUBLIC PARK PURPOSES  
SHOWN THUS

LOTS 7 TO 12 INCLUSIVE IN CONCESSIONS  
3, 4, 5, AND 6 ARE RESERVED FOR  
INDUSTRIAL FARM PURPOSES (BURWASH  
FARM)

400' Surface Rights Reservation around  
all lakes and rivers.

SUBDIVISION ANNULLED IN AREA  
MARKED THUS:

DATE OF ISSUE  
AUG 16 1976  
**SERVOS**  
PLAN NO.— M.1101  
ONTARIO  
MINISTRY OF NATURAL RESOURCES  
SURVEYS AND MAPPING BRANCH