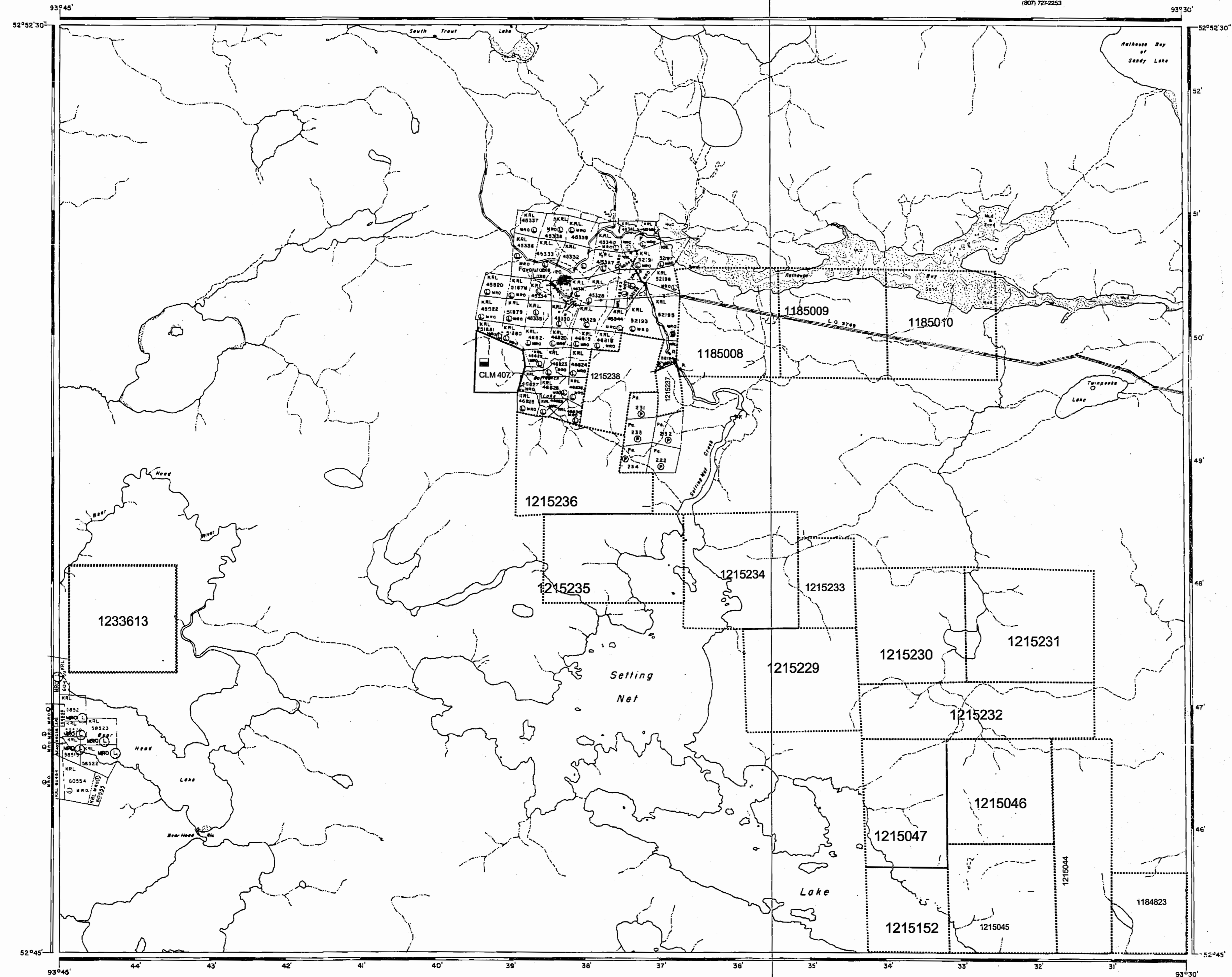


NORTH TROUT LAKE G-1832

AND MAY BE SUBJECT TO FORESTRY OPERATIONS
THE M.N.R. UNIT FORESTER FOR THIS AREA CAN BE
CONTACTED AT:
P.O. BOX 5003
RED LAKE, ONTARIO P0V 2M0
(807) 727-2253



FAVOURABLE LAKE (SOUTH PART)

NORTHWIND LAKE G-1833

SETTING NET CREEK G-1878

REFERENCES

AREAS WITHDRAWN FROM DISPOSITION

- M.R.O. - MINING RIGHTS ONLY
- S.R.O. - SURFACE RIGHTS ONLY
- M.+S. - MINING AND SURFACE RIGHTS

Description	Order No.	Date	Disposition	File

L.O. 9749 FLOODING RIGHTS, HYDRO RIGHT OF WAY

LEGEND

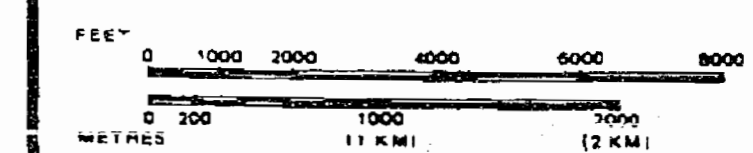
- HIGHWAY AND ROUTE No.
- OTHER ROADS
- TRAILS
- SURVEYED LINES:
 - TOWNSHIPS, BASE LINES, ETC.
 - LOTS, MINING CLAIMS, PARCELS, ETC.
- UNSURVEYED LINES:
 - LOT LINES
 - PARCEL BOUNDARY
 - MINING CLAIMS ETC
- RAILWAY AND RIGHT OF WAY
- UTILITY LINES
- NON-PERENNIAL STREAM
- FLOODING OR FLOODING RIGHTS
- SUBDIVISION OR COMPOSITE PLAN
- RESERVATIONS
- ORIGINAL SHORELINE
- MARSH OR MUSKEG
- MINES
- TRAVERSE MONUMENT

DISPOSITION OF CROWN LANDS


TYPE OF DOCUMENT	SYMBOL
PATENT, SURFACE & MINING RIGHTS	
" SURFACE RIGHTS ONLY	
" MINING RIGHTS ONLY	
LEASE, SURFACE & MINING RIGHTS	
" SURFACE RIGHTS ONLY	
" MINING RIGHTS ONLY	
LICENCE OF OCCUPATION	
ORDER-IN-COUNCIL	
RESERVATION	
CANCELLED	
SAND & GRAVEL	

NOTE: MINING RIGHTS IN PARCELS PATENTED PRIOR TO MAY 8 1912, VESTED IN ORIGINAL PATENTEE BY THE PUBLIC LANDS ACT, R.S.O. 1970, CHAP. 300, SEC. 43, SUBSEC. 1.

SCALE: 1 INCH = 40 CHAINS



AREA
SETTING NET LAKE
M.N.R. ADMINISTRATIVE DISTRICT
RED LAKE
MINING DIVISION
RED LAKE
LAND TITLES / REGISTRY DIVISION
KENORA / PATRICIA



Date FEB. 1983

Number
G-1879

THE INFORMATION THAT APPEARS ON THIS MAP HAS BEEN COMPILED FROM VARIOUS SOURCES, AND ACCURACY IS NOT GUARANTEED. THOSE WISHING TO STAKE MINING CLAIMS SHOULD CONSULT WITH THE MINING RECORDER, MINISTRY OF NORTHERN DEVELOPMENT AND MINES, FOR ADDITIONAL INFORMATION ON THE STATUS OF THE LANDS SHOWN HEREON.

NORTH TROUT LAKE G-1832

AND MAY BE SUBJECT TO FORTS OPERATIONS
 THE M.N.R. UNIT FOR THIS AREA CAN BE
 CONTACTED AT
 P.O. BOX 8000
 RED LAKE, ONTARIO P0N 2A0
 (507) 771-2257

REFERENCES

AREAS WITHDRAWN FROM DISPOSITION

- M.A.D. - MINING RIGHTS ONLY
- L.R.O. - SURFACE RIGHTS ONLY
- M.S.B. - MINING AND SURFACE RIGHTS

U.S. 1748 FLOODING RIGHTS - WESTERN PART OF DAY

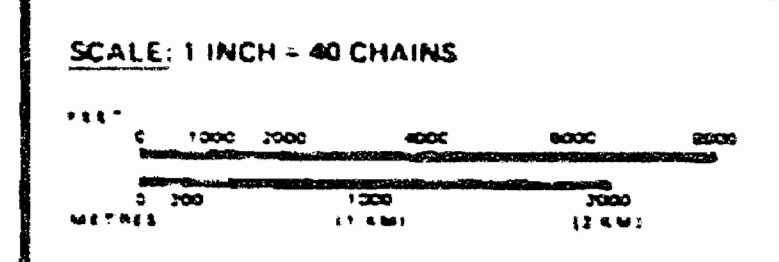
LEGEND

- HIGHWAY AND ROUTE NO.
- OTHER ROADS
- TRAILS
- SURVEYED LINES
 TOWNSHIP BASE LINES ETC.
- LOTS MINING CLAIMS PARCELS ETC.
- UNSURVEYED LINES
 LOT LINES
- PARCEL BOUNDARY
- MINING CLAIMS ETC.
- RAILWAY AND RIGHT OF WAY
- UTILITY LINES
- NON PERENNIAL STREAM
- FLOODING OR FLOODING RIGHTS
- SUBDIVISION OR COMPOSITE PLAN
- RESERVATIONS
- ORIGINAL SHORELINE
- MARSH OR MUSKEG
- MINES
- TRAVERSE MONUMENT

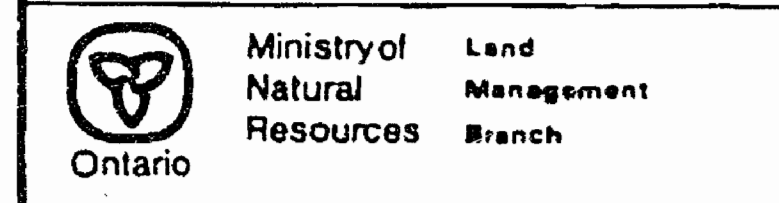
DISPOSITION OF CROWN LANDS

TYPE OF DOCUMENT	SYMBOL
PATENT, SURFACE & MINING RIGHTS	●
- SURFACE RIGHTS ONLY	○
- MINING RIGHTS ONLY	○
LEASE, SURFACE & MINING RIGHTS	■
- SURFACE RIGHTS ONLY	■
- MINING RIGHTS ONLY	■
LICENCE OF OCCUPATION	○
ORDER IN COUNCIL	○
RESERVATION	○
CANCELLED	○
SAND & GRAVEL	○

NOTE: MINING RIGHTS IN PARCELS PATENTED PRIOR TO MAY 8 1878 VESTED IN ORIGINAL PATENTEES BY THE PUBLIC LANDS ACT R.S.O. 1978 CHAP. 300 SEC. 42 SUBSEC. 1



AREA
SETTING NET LAKE
 M.N.R. ADMINISTRATIVE DISTRICT
RED LAKE
 MINING DIVISION
RED LAKE
 LAND TITLES / REGISTRY DIVISION
KENORA / PATRICIA



Date FEB. 1983
 Number **G-1879**

FAVOURABLE LAKE (SOUTH PART)

NORTHWIND LAKE G-1833

SETTING NET CREEK G-1878

AND MAY BE SUBJECT TO FORESTRY OPERATIONS.
THE M.N.R. UNIT FORESTER FOR THIS AREA CAN BE CONTACTED AT:
P.O. BOX 5003
RED LAKE, ONTARIO P0V 2M0
(807) 727-2253

NORTH TROUT LAKE G-1832

REFERENCES

AREAS WITHDRAWN FROM DISPOSITION

Description	Order No.	Date	Disposition	File
M.R.O. - MINING RIGHTS ONLY				
S.R.O. - SURFACE RIGHTS ONLY				
M.+S. - MINING AND SURFACE RIGHTS				

L.O. 9749 FLOODING RIGHTS, HYDRO RIGHT OF WAY

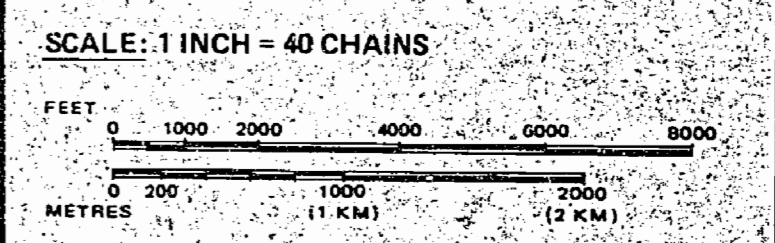
LEGEND

HIGHWAY AND ROUTE No.	
OTHER ROADS	
TRAILS	
SURVEYED LINES:	
TOWNSHIPS, BASE LINES, ETC.	
LOTS, MINING CLAIMS, PARCELS, ETC.	
UNSURVEYED LINES:	
LOT LINES	
PARCEL BOUNDARY	
MINING CLAIMS ETC.	
RAILWAY AND RIGHT OF WAY	
UTILITY LINES	
NON-PERENNIAL STREAM	
FLOODING OR FLOODING RIGHTS	
SUBDIVISION OR COMPOSITE PLAN	
RESERVATIONS	
ORIGINAL SHORELINE	
MARSH OR MUSKEG	
MINES	
TRAVERSE MONUMENT	

DISPOSITION OF CROWN LANDS

TYPE OF DOCUMENT	SYMBOL
PATENT, SURFACE & MINING RIGHTS	
" SURFACE RIGHTS ONLY	
" MINING RIGHTS ONLY	
LEASE, SURFACE & MINING RIGHTS	
" SURFACE RIGHTS ONLY	
" MINING RIGHTS ONLY	
LICENCE OF OCCUPATION	
ORDER-IN-COUNCIL	
RESERVATION	
CANCELLED	
SAND & GRAVEL	

NOTE: MINING RIGHTS IN PARCELS PATENTED PRIOR TO MAY 8, 1913, VESTED IN ORIGINAL PATENTEES BY THE PUBLIC LANDS ACT, R.S.O. 1970, CHAP. 380, SEC. 63, SUBSEC. 1.



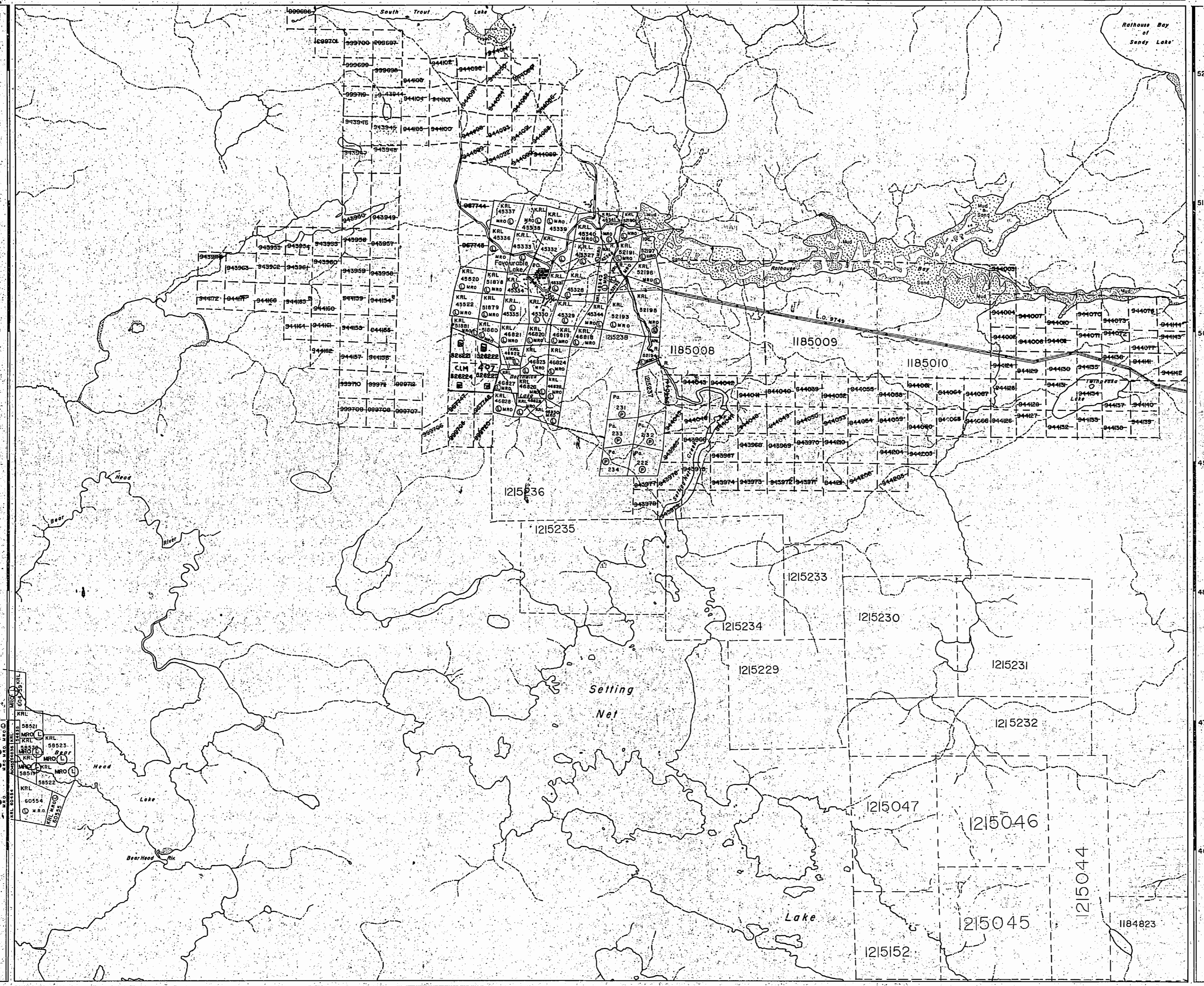
AREA
SETTING NET LAKE
M.N.R. ADMINISTRATIVE DISTRICT DATE OF ISSUE
RED LAKE SEP 21 1998
MINING DIVISION
RED LAKE PROVINCIAL RECORDING OFFICE - SUDBURY
LAND TITLES / REGISTRY DIVISION
KENORA / PATRICIA

Ministry of Land Management
Natural Resources Branch
Ontario

Date FEB. 1983 Number
G-1879

FAVOURABLE LAKE (SOUTH PART)

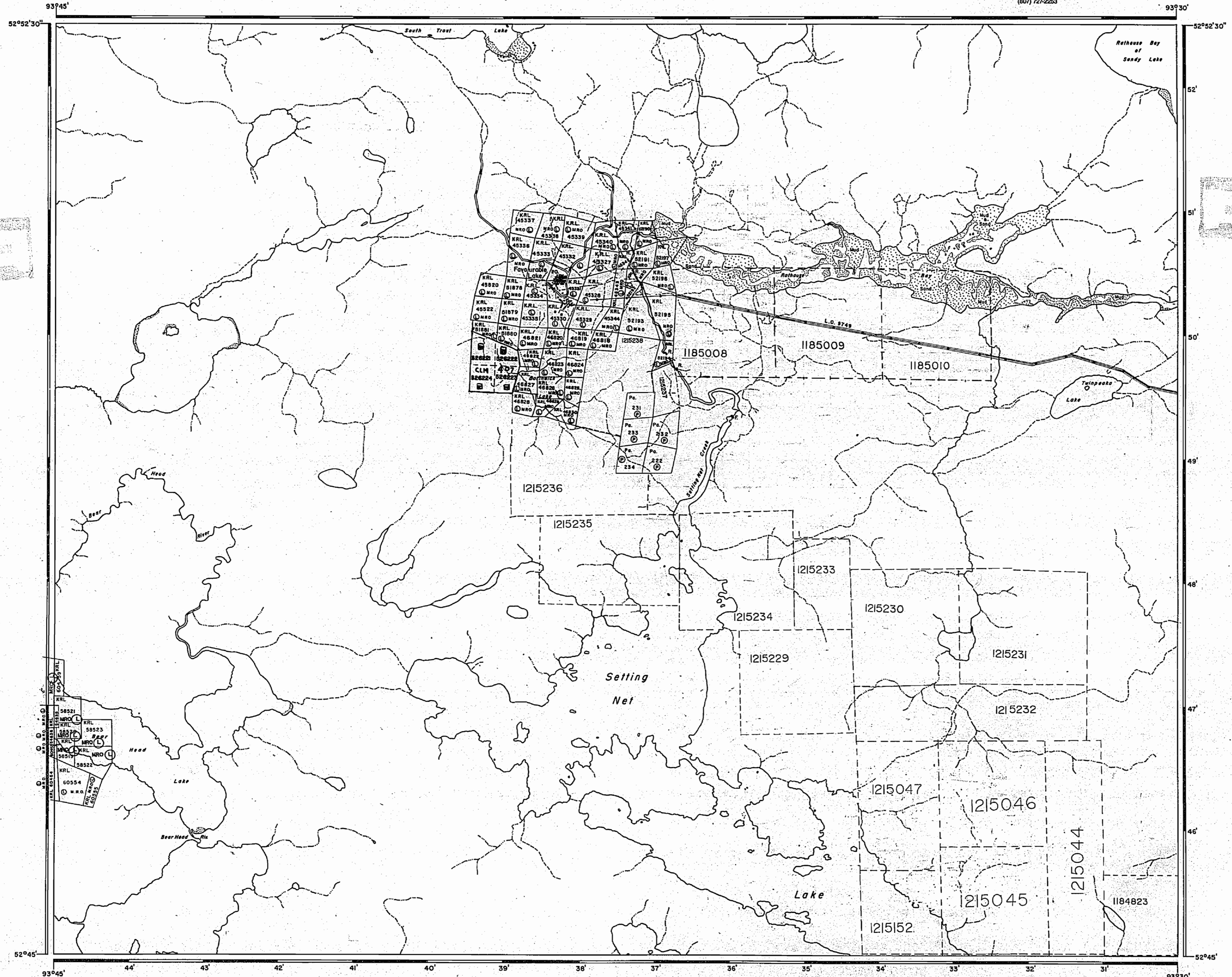
NORTHWIND LAKE G-1833



SETTING NET CREEK G-1878

AND MAY BE SUBJECT TO FORESTRY OPERATIONS.
THE M.N.R. UNIT FORESTER FOR THIS AREA CAN BE
CONTACTED AT:
P.O. BOX 5003
RED LAKE, ONTARIO P0V 2M0
(807) 727-2253

NORTH TROUT LAKE G-1832



FAVOURABLE LAKE (SOUTH PART)

NORTHWIND LAKE G-1833

SETTING NET CREEK G-1878

REFERENCES

AREAS WITHDRAWN FROM DISPOSITION

M.R.O. - MINING RIGHTS ONLY
S.R.O. - SURFACE RIGHTS ONLY
M.+S. - MINING AND SURFACE RIGHTS

Description	Order No.	Date	Disposition	File

L.O. 9749 FLOODING RIGHTS, HYDRO RIGHT OF WAY

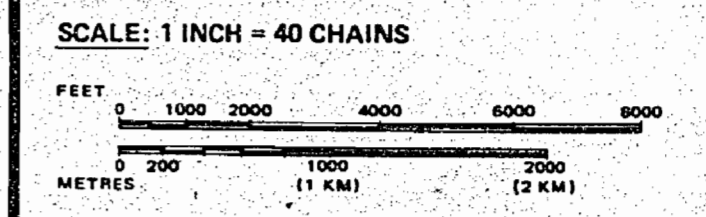
LEGEND

- HIGHWAY AND ROUTE No.
- OTHER ROADS
- TRAILS
- SURVEYED LINES:
 - TOWNSHIPS, BASE LINES, ETC.
 - LOTS, MINING CLAIMS, PARCELS, ETC.
- UNSURVEYED LINES:
 - LOT LINES
 - PARCEL BOUNDARY
 - MINING CLAIMS ETC.
- RAILWAY AND RIGHT OF WAY
- UTILITY LINES
- NON-PERENNIAL STREAM
- FLOODING OR FLOODING RIGHTS
- SUBDIVISION OR COMPOSITE PLAN
- RESERVATIONS
- ORIGINAL SHORELINE
- MARSH OR MUSKEG
- MINES
- TRAVERSE MONUMENT

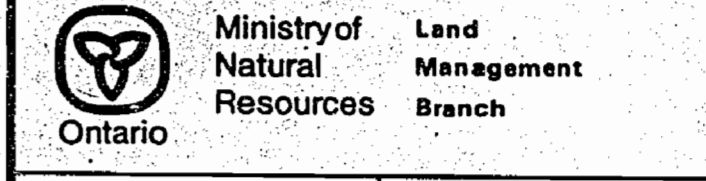
DISPOSITION OF CROWN LANDS

TYPE OF DOCUMENT	SYMBOL
PATENT, SURFACE & MINING RIGHTS	
" SURFACE RIGHTS ONLY	
" MINING RIGHTS ONLY	
LEASE, SURFACE & MINING RIGHTS	
" SURFACE RIGHTS ONLY	
" MINING RIGHTS ONLY	
LICENCE OF OCCUPATION	
ORDER-IN-COUNCIL	
RESERVATION	
CANCELLED	
SAND & GRAVEL	

NOTE: MINING RIGHTS IN PARCELS PATENTED PRIOR TO MAY 6, 1913, VESTED IN ORIGINAL PATENTEE BY THE PUBLIC LANDS ACT, R.S.O. 1970, CHAP. 380, SEC. 43, SUBSEC. 1.



AREA:
SETTING NET LAKE
M.N.R. ADMINISTRATIVE DISTRICT
RED LAKE
MINING DIVISION
RED LAKE
LAND TITLES / REGISTRY DIVISION
KENORA / PATRICIA



Date FEB. 1983 Number **G-1879**

THE INFO APPEAR HAS B FROM V AND AC GUARA WISHING ING CLA SULT W RECORD NORTH MENT AN DITIONA ON THE LANDS S
















SETTING NET LAKE

DISTRICT OF KENORA
PATRICIA PORTION

RED LAKE
MINING DIVISION

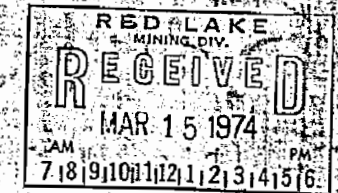
SCALE: 1 INCH = 40 CHAINS

LEGEND

- PATENTED LAND 
- CROWN LAND SALE 
- LEASES 
- LOCATED LAND 
- LICENSE OF OCCUPATION 
- MINING RIGHTS ONLY 
- SURFACE RIGHTS ONLY 
- ROADS 
- IMPROVED ROADS 
- KING'S HIGHWAYS 
- RAILWAYS 
- POWER LINES 
- MARSH OR MUSKOG 
- MINES 
- CANCELLED 

NOTES

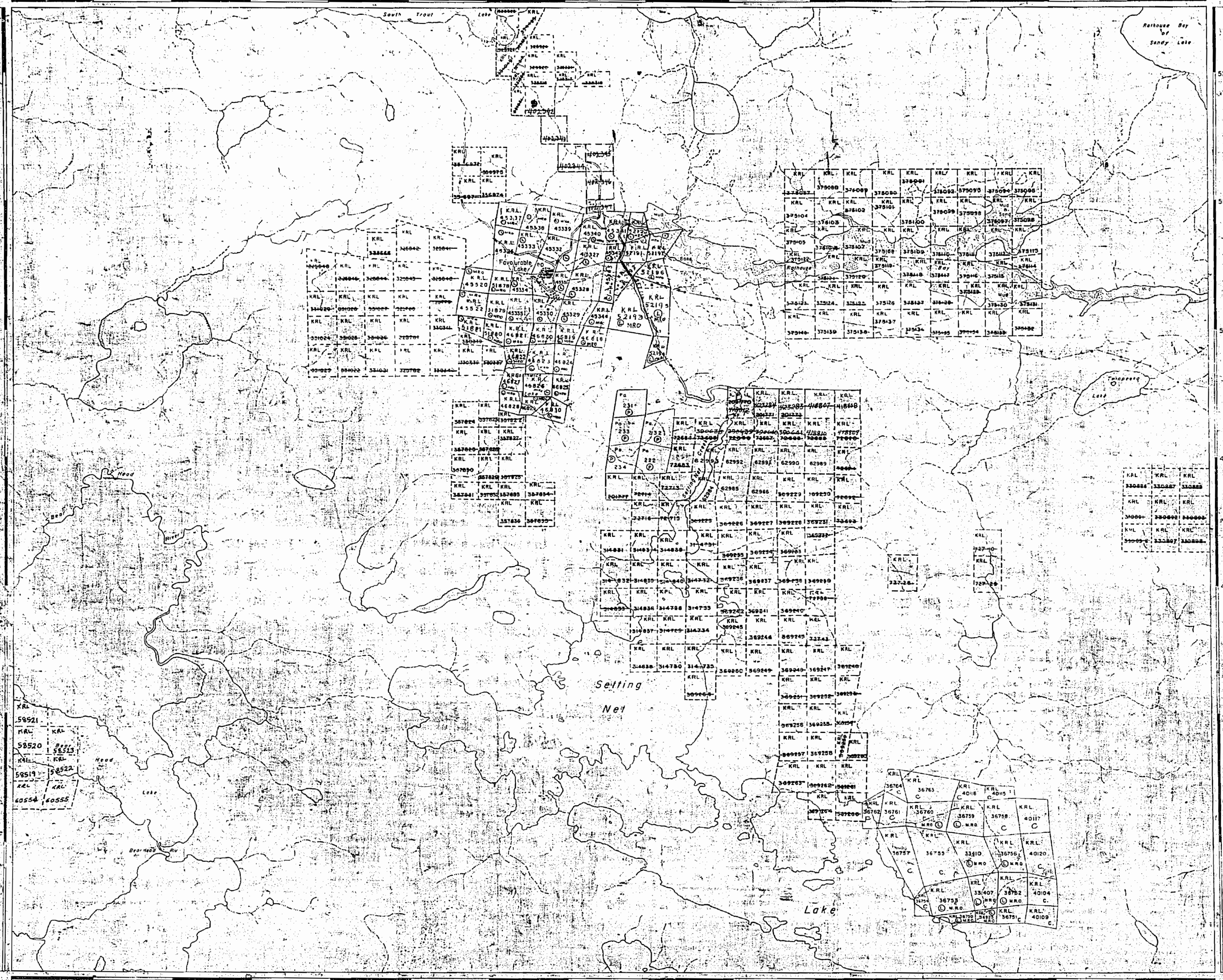
400 Surface Rights Reservation grounds
all lakes and rivers.



NATIONAL TOPOGRAPHIC SERIES 53C

PLAN NO. M 2199

ONTARIO
MINISTRY OF NATURAL RESOURCES
SURVEYS AND MAPPING BRANCH



Favourable Lake (South part) - M.2881

Northwind Lake Area - M.2885

52°52'30"

93°30'

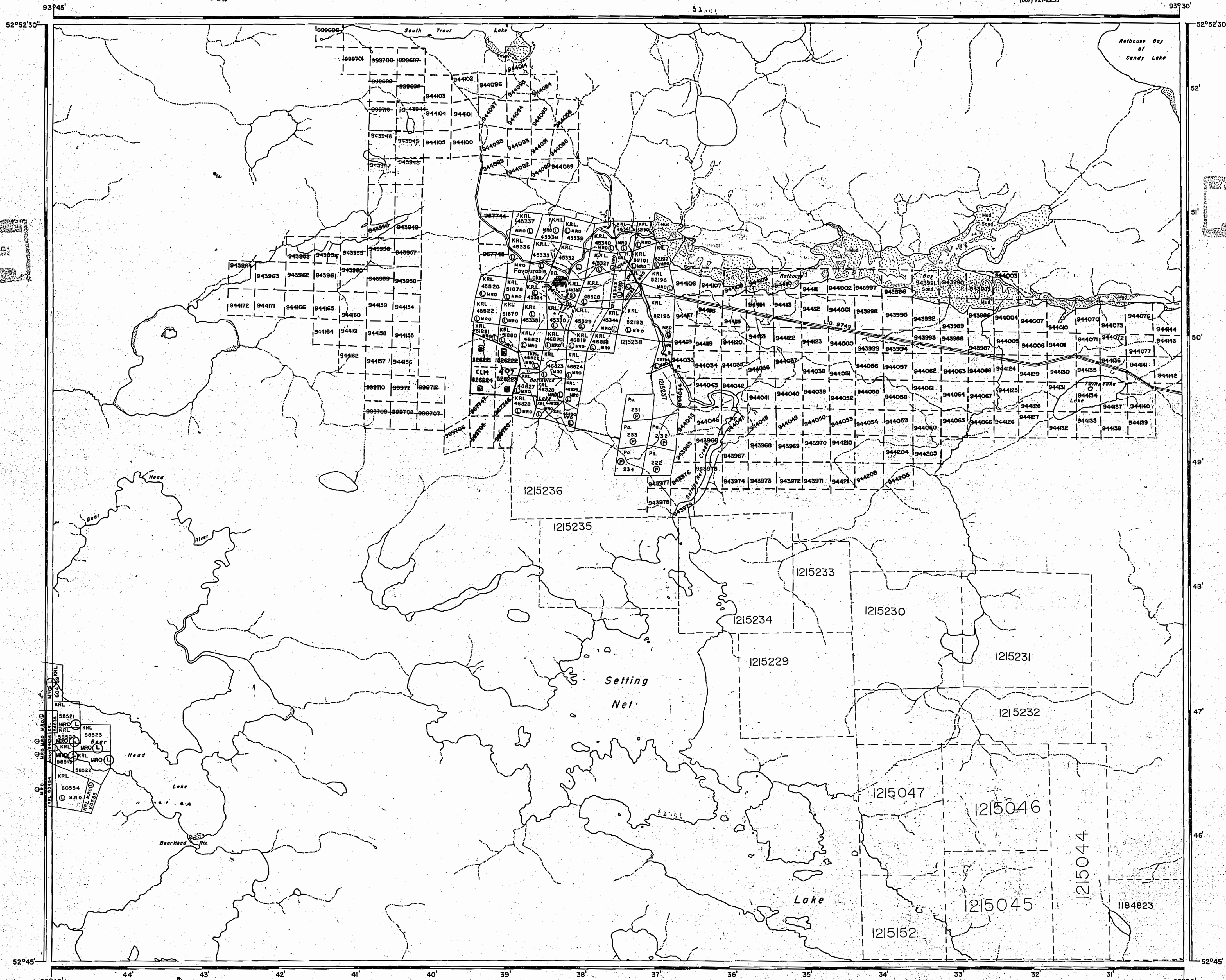
52°45'

93°30'

FOREST ACTIVITY INFORMATION
THIS TOWNSHIP AREA FALLS WITHIN THE

AND MAY BE SUBJECT TO FORESTRY OPERATIONS.
THE M.N.R. UNIT FORESTER FOR THIS AREA CAN BE
CONTACTED AT:
P.O. BOX 5003
RED LAKE, ONTARIO P0V 2M0
(807) 727-2253

NORTH TROUT LAKE G-1832



REFERENCES

AREAS WITHDRAWN FROM DISPOSITION

M.R.O. - MINING RIGHTS ONLY
S.R.O. - SURFACE RIGHTS ONLY
M.+S. - MINING AND SURFACE RIGHTS

Description Order No. Date Disposition File

DATE OF ISSUE

MAR 05 1998

PROVINCE OF ONTARIO
OFFICE OF THE REGISTRAR

L.O. 9749 FLOODING RIGHTS, HYDRO RIGHT OF WAY

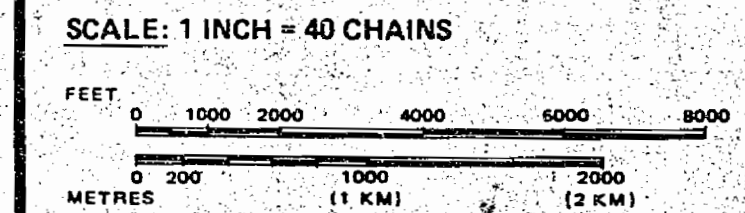
LEGEND

- HIGHWAY AND ROUTE NO.
- OTHER ROADS
- TRAILS
- SURVEYED LINES:
TOWNSHIPS, BASE LINES, ETC.
- LOTS, MINING CLAIMS, PARCELS, ETC.
- UNSURVEYED LINES:
LOT LINES
- PARCEL BOUNDARY
- MINING CLAIMS ETC.
- RAILWAY AND RIGHT OF WAY
- UTILITY LINES
- NON-PERENNIAL STREAM
- FLOODING OR FLOODING RIGHTS
- SUBDIVISION OR COMPOSITE PLAN
- RESERVATIONS
- ORIGINAL SHORELINE
- MARSH OR MUSKEG
- MINES
- TRAVERSE MONUMENT

DISPOSITION OF CROWN LANDS

TYPE OF DOCUMENT	SYMBOL
PATENT, SURFACE & MINING RIGHTS	●
" SURFACE RIGHTS ONLY	○
" MINING RIGHTS ONLY	○
LEASE, SURFACE & MINING RIGHTS	■
" SURFACE RIGHTS ONLY	■
" MINING RIGHTS ONLY	■
LICENCE OF OCCUPATION	○
ORDER-IN-COUNCIL	OC
RESERVATION	○
CANCELLED	○
SAND & GRAVEL	○

NOTE: MINING RIGHTS IN PARCELS PATENTED PRIOR TO MAY 6, 1913, VESTED IN ORIGINAL PATENTEE BY THE PUBLIC LANDS ACT, R.S.O. 1970, CHAP. 380, SEC. 63, SUBSEC. 1.



AREA:
SETTING NET LAKE
M.N.R. ADMINISTRATIVE DISTRICT
RED LAKE
MINING DIVISION
RED LAKE
LAND TITLES / REGISTRY DIVISION
KENORA / PATRICIA

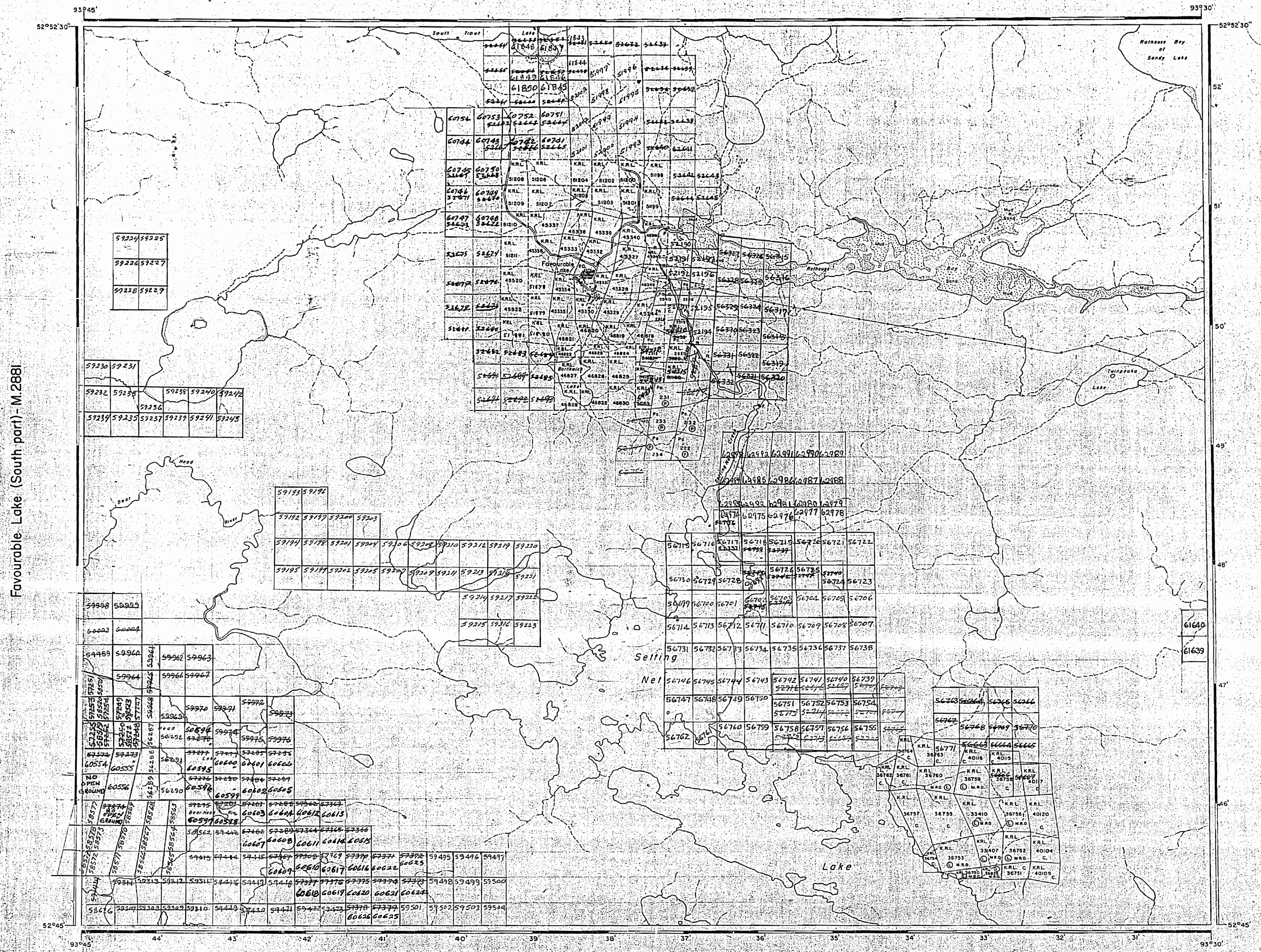
Ministry of Natural Resources
Ontario
Land Management Branch

Date: FEB. 1983
Number:
G-1879

THE INFORMATION THAT APPEARS ON THIS MAP HAS BEEN COMPILED FROM VARIOUS SOURCES AND ACCURACY IS NOT GUARANTEED. THOSE WISHING TO STAKE MINING CLAIMS SHOULD CONSULT WITH THE MINING RECORDER, MINISTRY OF NORTHERN DEVELOPMENT AND MINES, FOR ADDITIONAL INFORMATION ON THE STATUS OF THE LANDS SHOWN HEREON.

SETTING NET CREEK G-1878

North Trout Lake Area - M.2883



Favourable Lake (South part) - M.2881

Northwind Lake Area - M.2885

AREA OF
SETTING NET LAKE
 DISTRICT OF
 KENORA
 PATRICIA PORTION
 RED LAKE
 MINING DIVISION
 SCALE: 1-INCH = 40 CHAINS

LEGEND

PATENTED LAND	⊙
CROWN LAND SALE	C.S.
LEASES	⊖
LOCATED LAND	Loc
LICENSE OF OCCUPATION	L.O.
MINING RIGHTS ONLY	M.R.O.
SURFACE RIGHTS ONLY	S.R.O.
ROADS	—
IMPROVED ROADS	—
KING'S HIGHWAYS	—
RAILWAYS	—
POWER LINES	—
MARSH OR MUSKEG	—
MINES	—
CANCELLED	C.

NOTES

400' Surface Rights Reservation around all lakes and rivers.

PLAN NO. **M.2199**
 DEPARTMENT OF MINES
 — ONTARIO —

AND MAY BE SUBJECT TO FORESTRY OPERATIONS
THE M.N.R. UNIT FORESTER FOR THIS AREA CAN BE
CONTACTED AT:
P.O. BOX 5003
RED LAKE, ONTARIO P0V 2M0
(807) 727-2253

NORTH TROUT LAKE G-1832

REFERENCES

AREAS WITHDRAWN FROM DISPOSITION

M.R.O. - MINING RIGHTS ONLY				
S.R.O. - SURFACE RIGHTS ONLY				
M.+S. - MINING AND SURFACE RIGHTS				
Description	Order No.	Date	Disposition	File

DATE OF ISSUE

MAY 11 1998
PROVINCIAL RECORDING
OFFICE - SUDBURY

L.O. 9749 FLOODING RIGHTS, HYDRO RIGHT OF WAY

LEGEND

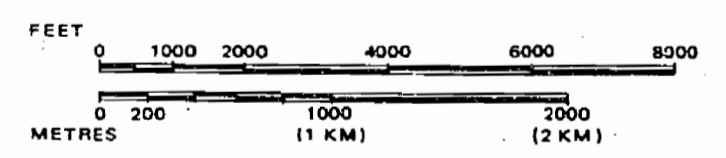
HIGHWAY AND ROUTE NO.	
OTHER ROADS	
TRAILS	
SURVEYED LINES:	
TOWNSHIPS, BASE LINES, ETC.	
LOTS, MINING CLAIMS, PARCELS, ETC.	
UNSURVEYED LINES:	
LOT LINES	
PARCEL BOUNDARY	
MINING CLAIMS ETC.	
RAILWAY AND RIGHT OF WAY	
UTILITY LINES	
NON-PERENNIAL STREAM	
FLOODING OR FLOODING RIGHTS	
SUBDIVISION OR COMPOSITE PLAN	
RESERVATIONS	
ORIGINAL SHORELINE	
MARSH OR MUSKIE	
MINES	
TRAVERSE MONUMENT	

DISPOSITION OF CROWN LANDS

TYPE OF DOCUMENT	SYMBOL
PATENT, SURFACE & MINING RIGHTS	
" SURFACE RIGHTS ONLY	
" MINING RIGHTS ONLY	
LEASE, SURFACE & MINING RIGHTS	
" SURFACE RIGHTS ONLY	
" MINING RIGHTS ONLY	
LICENCE OF OCCUPATION	
ORDER-IN-COUNCIL	
RESERVATION	
CANCELLED	
SAND & GRAVEL	

NOTE: MINING RIGHTS IN PARCELS PATENTED PRIOR TO MAY 6, 1913, VESTED IN ORIGINAL PATENTEE BY THE PUBLIC LANDS ACT, R.S.O. 1970, CHAP. 380, SEC. 63, SUBSEC. 1.

SCALE: 1 INCH = 40 CHAINS



AREA
SETTING NET LAKE
M.N.R. ADMINISTRATIVE DISTRICT
RED LAKE
MINING DIVISION
RED LAKE
LAND TITLES / REGISTRY DIVISION
KENORA / PATRICIA



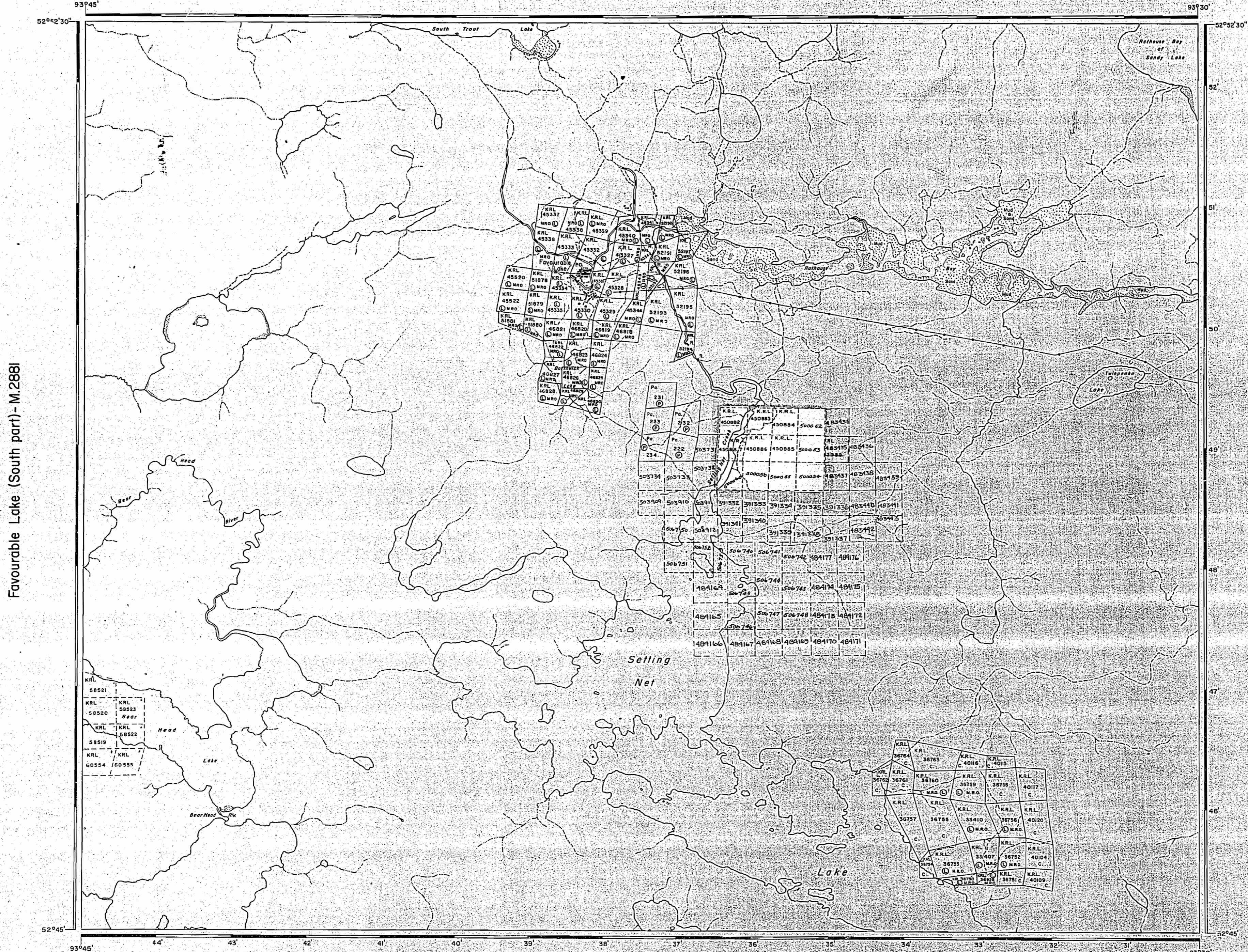
Date FEB. 1983 Number
G-1879

FAVOURABLE LAKE (SOUTH PART)

NORTHWIND LAKE G-1833

SETTING NET CREEK G-1878

North Trout Lake Area - M.2883



Favourable Lake (South part) - M.2881

Northwind Lake Area - M.2885

Setting Net Creek Area - M.3069

AREA OF
SETTING NET LAKE
 DISTRICT OF
KENORA
 PATRICIA PORTION
 RED LAKE
 MINING DIVISION
 SCALE: 1-INCH = 40 CHAINS

LEGEND

PATENTED LAND	⊙
CROWN LAND SALE	C.S.
LEASES	⊖
LOCATED LAND	Loc
LICENSE OF OCCUPATION	L.O.
MINING RIGHTS ONLY	M.R.O.
SURFACE RIGHTS ONLY	S.R.O.
ROADS	—
IMPROVED ROADS	—
KING'S HIGHWAYS	—
RAILWAYS	—
POWER LINES	—
MARSH OR MUSKEG	—
MINES	—
CANCELLED	—

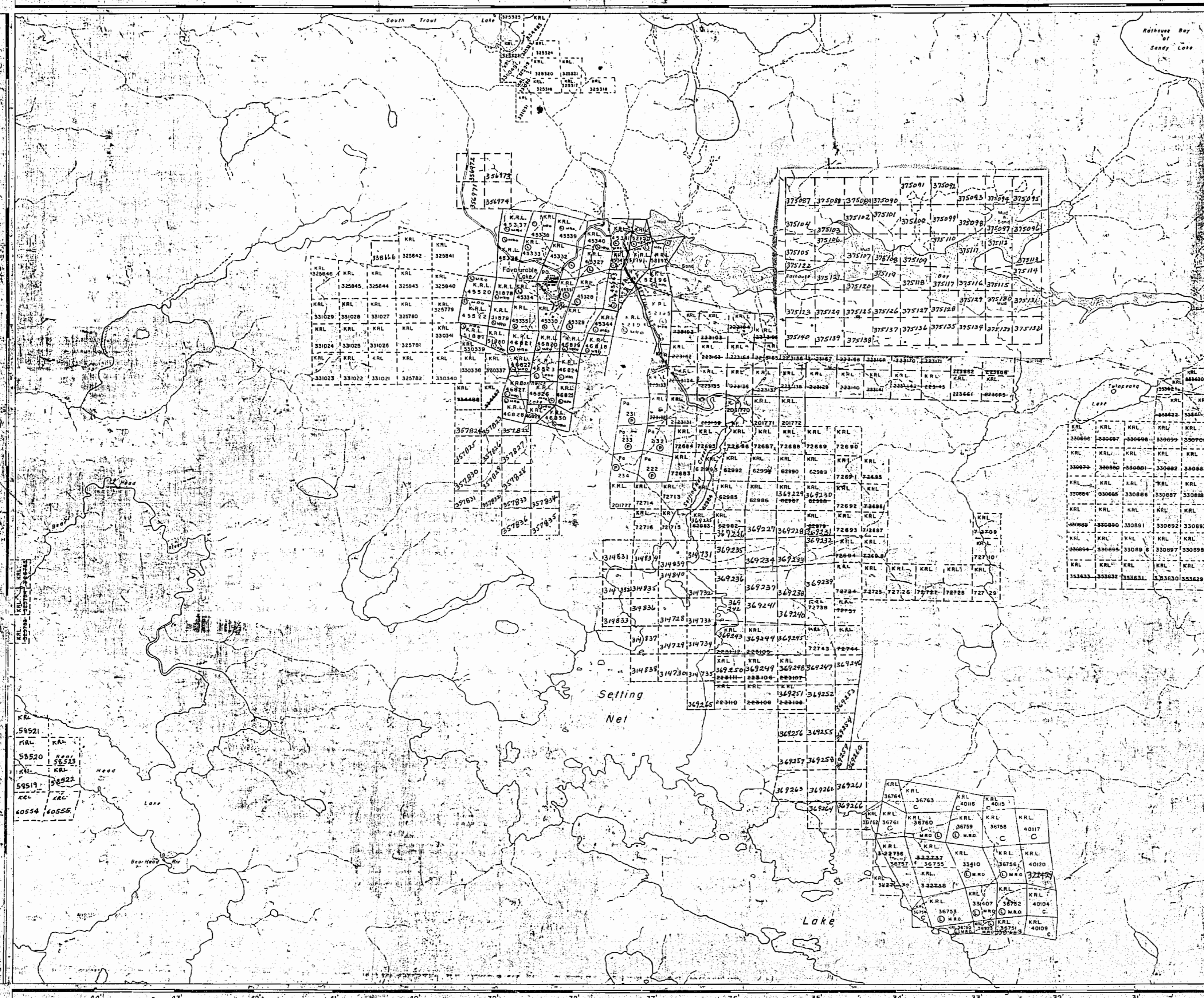
NOTES

400' Surface Rights Reservation along the shores of all lakes and rivers.

DATE OF ISSUE
 NOV 23 1976

RED LAKE MINING DIV.
RECEIVED
 NOV 30 1976

NATIONAL TOPOGRAPHIC SERIES 53C13
PLAN NO. M.2199
 ONTARIO
 MINISTRY OF NATURAL RESOURCES
 SURVEYS AND MAPPING BRANCH



AREA OF
SETTING NET LAKE
 DISTRICT OF KENORA
 PATRICIA PORTION
 RED LAKE MINING DIVISION
 SCALE 1 INCH = 40 CHAINS

- LEGEND**
- PATENTED LAND
 - CROWN LAND SALE
 - LEASES
 - LOCATED LAND
 - LICENSE OF OCCUPATION
 - MINING RIGHTS ONLY
 - SURFACE RIGHTS ONLY
 - ROADS
 - IMPROVED ROADS
 - KING'S HIGHWAYS
 - RAILWAYS
 - POWER LINES
 - MARSH OR MUSKEG
 - MINES
 - CANCELLED

NOTES

400' Surface Rights Reservation around all lakes and rivers.

NATIONAL TOPOGRAPHIC SERIES 53C
 PLAN NO. M.2199
 ONTARIO DEPARTMENT OF MINES AND NORTHERN AFFAIRS

Favourable Lake (South part) - M.2881

Northwind Lake Area - M.2885

93°45' 44' 43' 42' 41' 40' 39' 38' 37' 36' 35' 34' 33' 32' 31'
 52°52' 50' 49' 48' 47' 46' 45'

93°30'
 52°52' 50'

North Trout Lake Area - M.2883

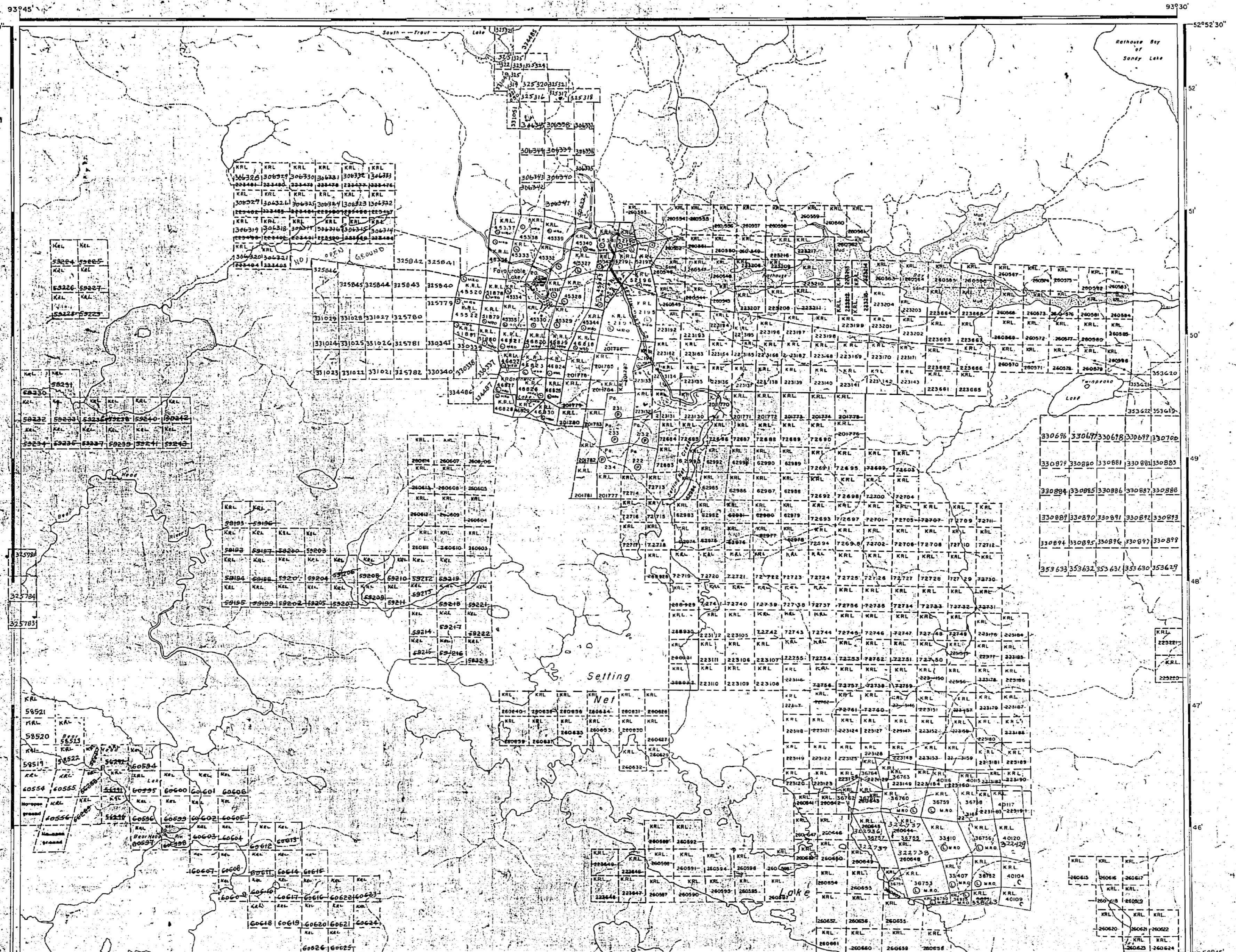
AREA OF
SETTING NET LAKE
 DISTRICT OF KENORA
 PATRICIA PORTION
 RED LAKE MINING DIVISION
 SCALE: 1-INCH = 40 CHAINS

LEGEND

- PATENTED LAND ⊙
- CROWN LAND SALE ⊙
- LEASES ⊙
- LOCATED LAND ⊙
- LICENSE OF OCCUPATION ⊙
- MINING RIGHTS ONLY M.R.O.
- SURFACE RIGHTS ONLY S.R.O.
- ROADS —
- IMPROVED ROADS —
- KING'S HIGHWAYS —
- RAILWAYS —
- POWER LINES —
- MARSH OR MUSKEG —
- MINES —
- CANCELLED —

NOTES

*400' Surface Rights Reservation around all lakes and rivers.



Favourable Lake (South part) - M.2881

Northwind Lake Area - M.2885

M 3069

North Trout Lake Area-M.2883

AREA OF
SETTING NET LAKE
 DISTRICT OF
KENORA
 PATRICIA PORTION
 RED LAKE
 MINING DIVISION
 SCALE: 1-INCH = 40 CHAINS

LEGEND


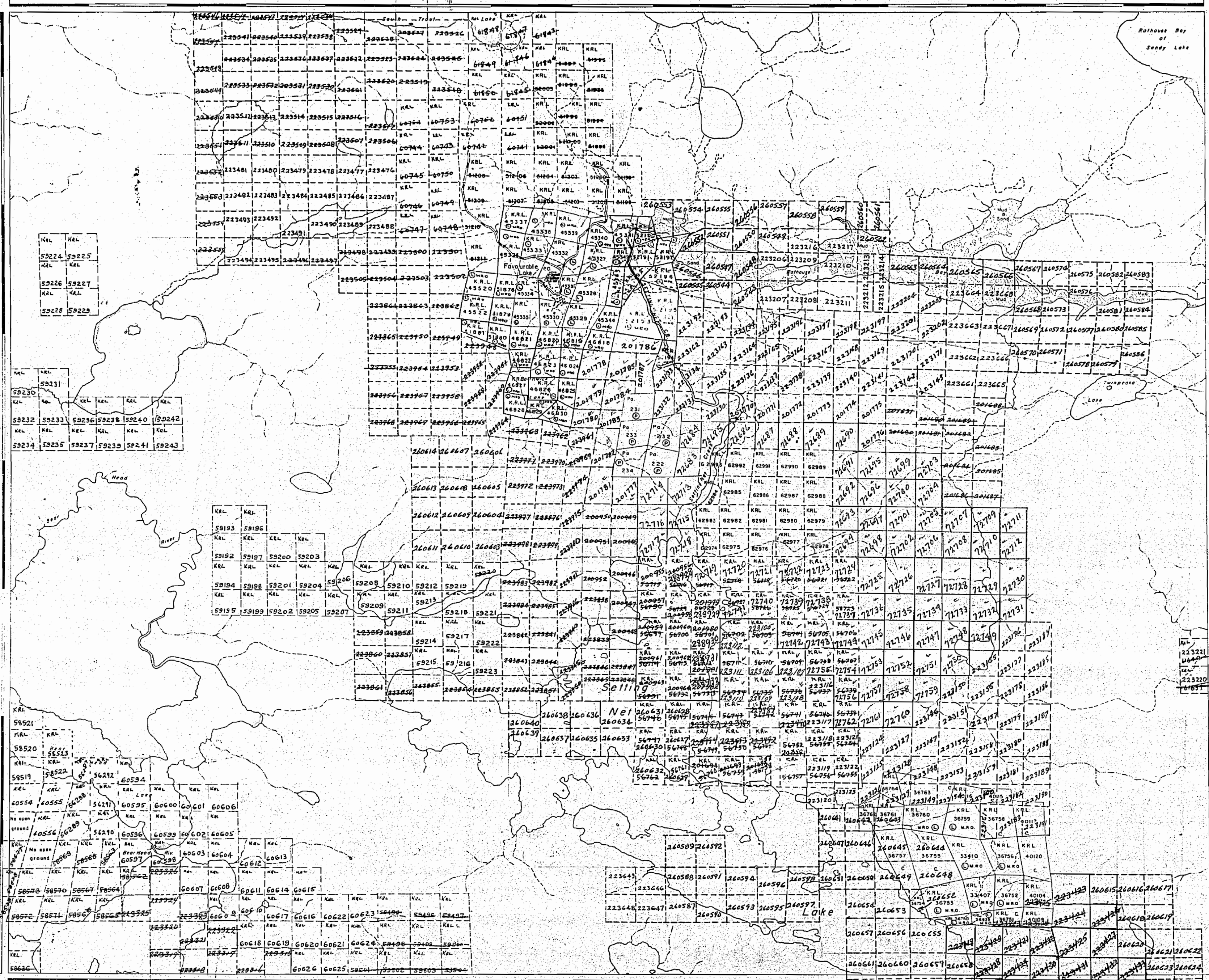
- PATENTED LAND ⊙
- CROWN LAND SALE ⊙
- LEASES ⊙
- LOCATED LAND ⊙
- LICENSE OF OCCUPATION ⊙
- MINING RIGHTS ONLY ⊙
- SURFACE RIGHTS ONLY ⊙
- ROADS —
- IMPROVED ROADS —
- KING'S HIGHWAYS —
- RAILWAYS —
- POWER LINES —
- MARSH OR MUSKEG —
- MINES —
- CANCELLED —

NOTES

*400' Surface Rights Reservation around
 all lakes and rivers.

Favourable Lake (South part) - M.2881

Northwind Lake Area - M.2885



PLAN NO. **M.2199**

DEPARTMENT OF MINES
— ONTARIO —

2199

North Trout Lake Area - M.2883

AREA OF

SETTING NET LAKE

DISTRICT OF KENORA
PATRICIA PORTION

RED LAKE MINING DIVISION

SCALE: 1-INCH = 40 CHAINS

LEGEND

- PATENTED LAND Ⓟ
- CROWN LAND SALE Ⓢ
- LEASES Ⓛ
- LOCATED LAND Ⓛ
- LICENSE OF OCCUPATION L.O.
- MINING RIGHTS ONLY M.R.O.
- SURFACE RIGHTS ONLY S.R.O.
- ROADS —
- IMPROVED ROADS —
- KING'S HIGHWAYS —
- RAILWAYS —
- POWER LINES —
- MARSH OR MUSKEG —
- MINES Ⓜ
- CANCELLED Ⓧ

NOTES

'400' Surface Rights Reservation ground all lakes and rivers.

RED LAKE MINING DIV.
RECEIVED
NOV 25 1968
AM 7:89:10, 11:12:1, 2:3:4:5:8 PM

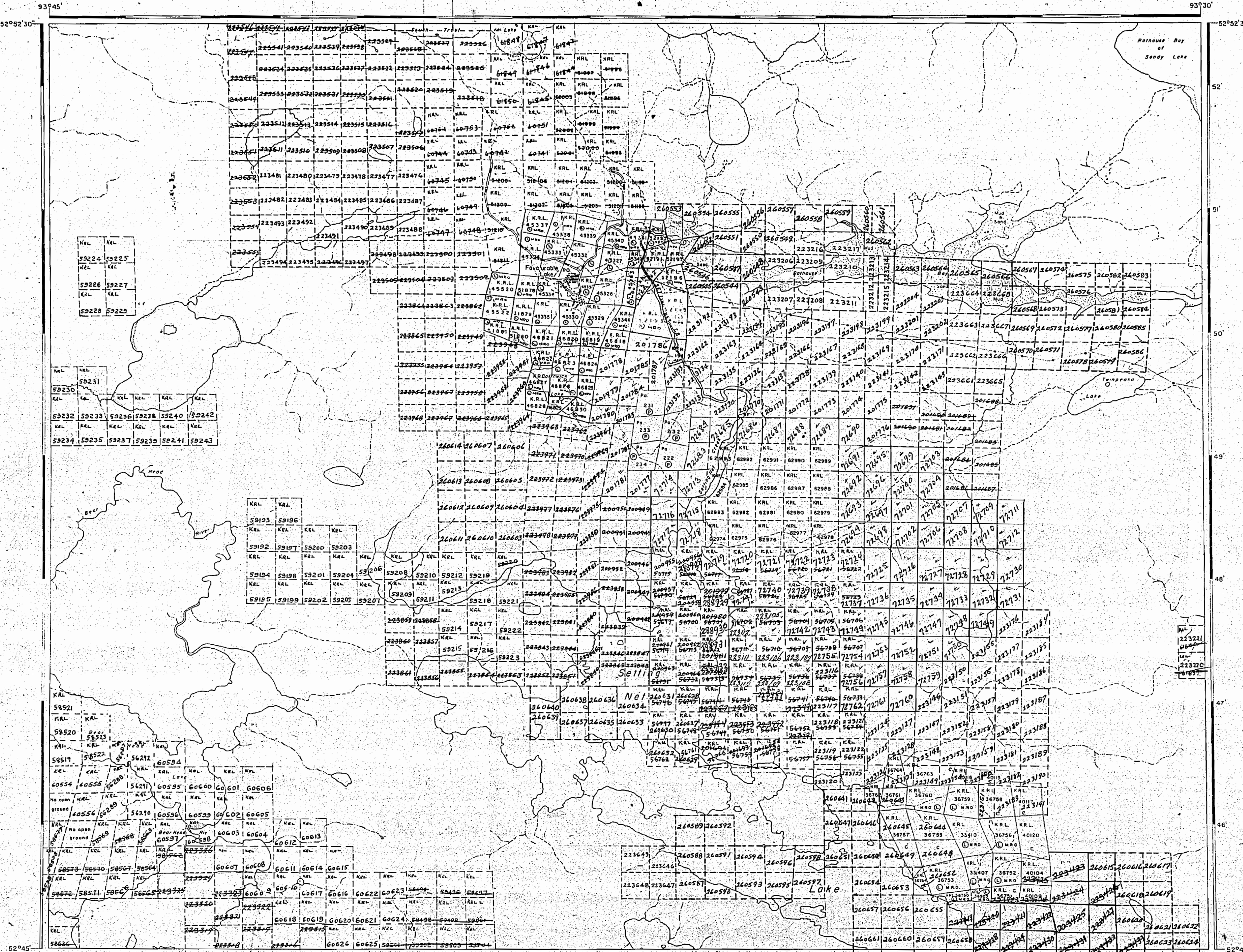
PLAN NO. M.2199

DEPARTMENT OF MINES

— ONTARIO —

Favourable Lake (South part) - M.2881

Northwind Lake Area - M.2885


















SETTING NET LAKE

DISTRICT OF KENORA
PATRICIA PORTION

RED LAKE MINING DIVISION


SCALE 1 INCH = 40 CHAINS

LEGEND

- PATENTED LAND 
- CROWN LAND SALE 
- LEASES 
- LOCATED LAND 
- LICENSE OF OCCUPATION 
- MINING RIGHTS ONLY 
- SURFACE RIGHTS ONLY 
- ROADS 
- IMPROVED ROADS 
- KING'S HIGHWAYS 
- RAILWAYS 
- POWER LINES 
- MARSH OR MUSKOG 
- MINES 
- CANCELLED 

NOTES

400' Surface Rights Reservation ground
all lakes and rivers.



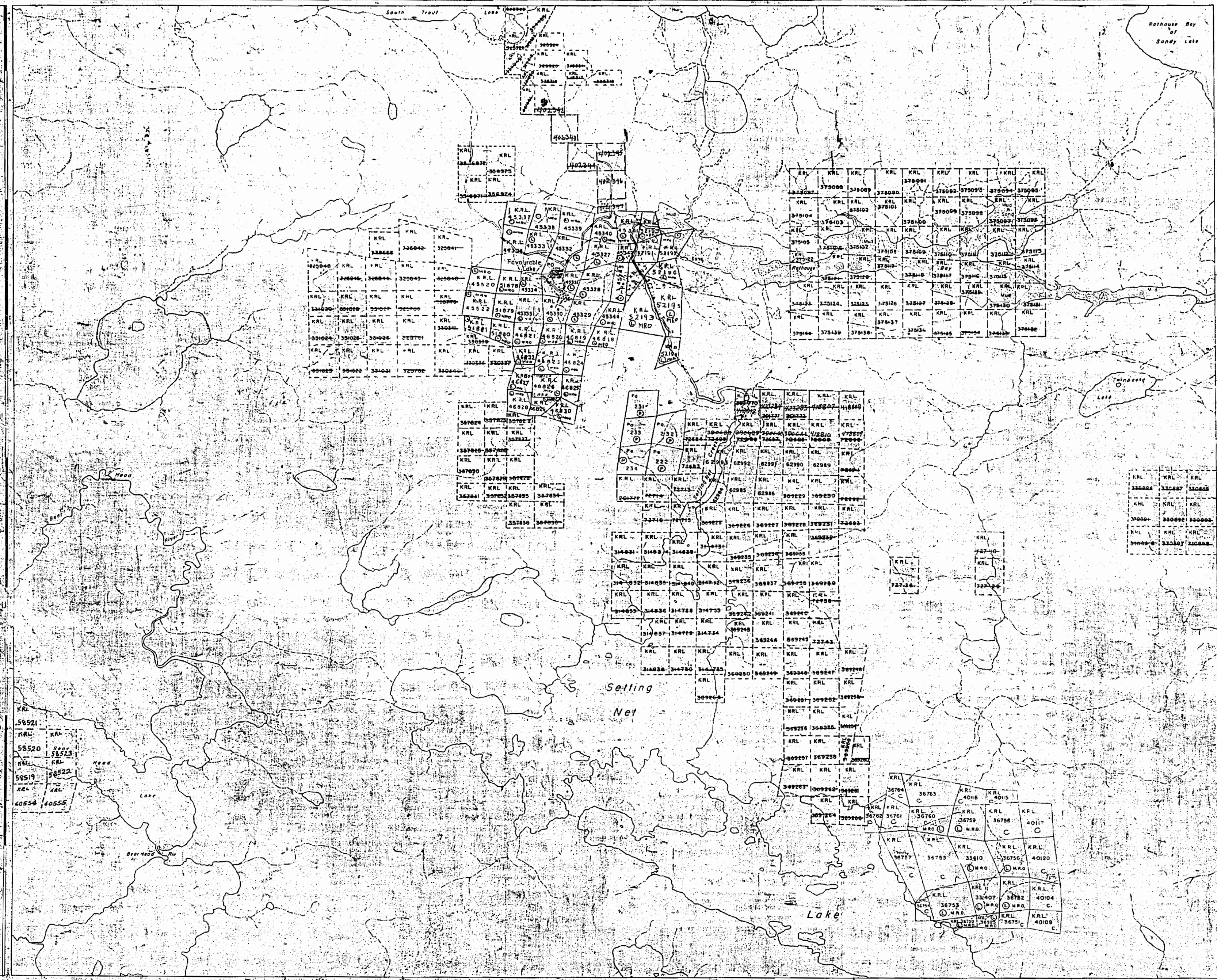
NATIONAL TOPOGRAPHIC SERIES 53C

PLAN NO. M 2199

ONTARIO

MINISTRY OF NATURAL RESOURCES

SURVEYS AND MAPPING BRANCH



Favourable Lake (South part) - M.2881

Northwind Lake Area - M.2885

North Trout Lake Area - M.2883

AREA OF

SETTING NET LAKE

DISTRICT OF KENORA PATRICIA PORTION

RED LAKE MINING DIVISION

SCALE: 1-INCH = 40 CHAINS

LEGEND

- PATENTED LAND ⊙ C.S.
- CROWN LAND SALE ⊙ C.S.
- LEASES ⊙ C.S.
- LOCATED LAND ⊙ L.O.
- LICENSE OF OCCUPATION ⊙ L.O.
- MINING RIGHTS ONLY ⊙ M.R.O.
- SURFACE RIGHTS ONLY ⊙ S.R.O.
- ROADS —
- IMPROVED ROADS —
- KING'S HIGHWAYS —
- RAILWAYS —
- POWER LINES —
- MARSH OR MUSKEG —
- MINES ⊙
- CANCELLED ⊙

NOTES

400' Surface Rights Reservation along the shores of all lakes and rivers.

DATE OF ISSUE
NOV 23 1976

RED LAKE MINING DIV.
RECEIVED
NOV 30 1976
7188 11211213141516

NATIONAL TOPOGRAPHIC SERIES 53C13

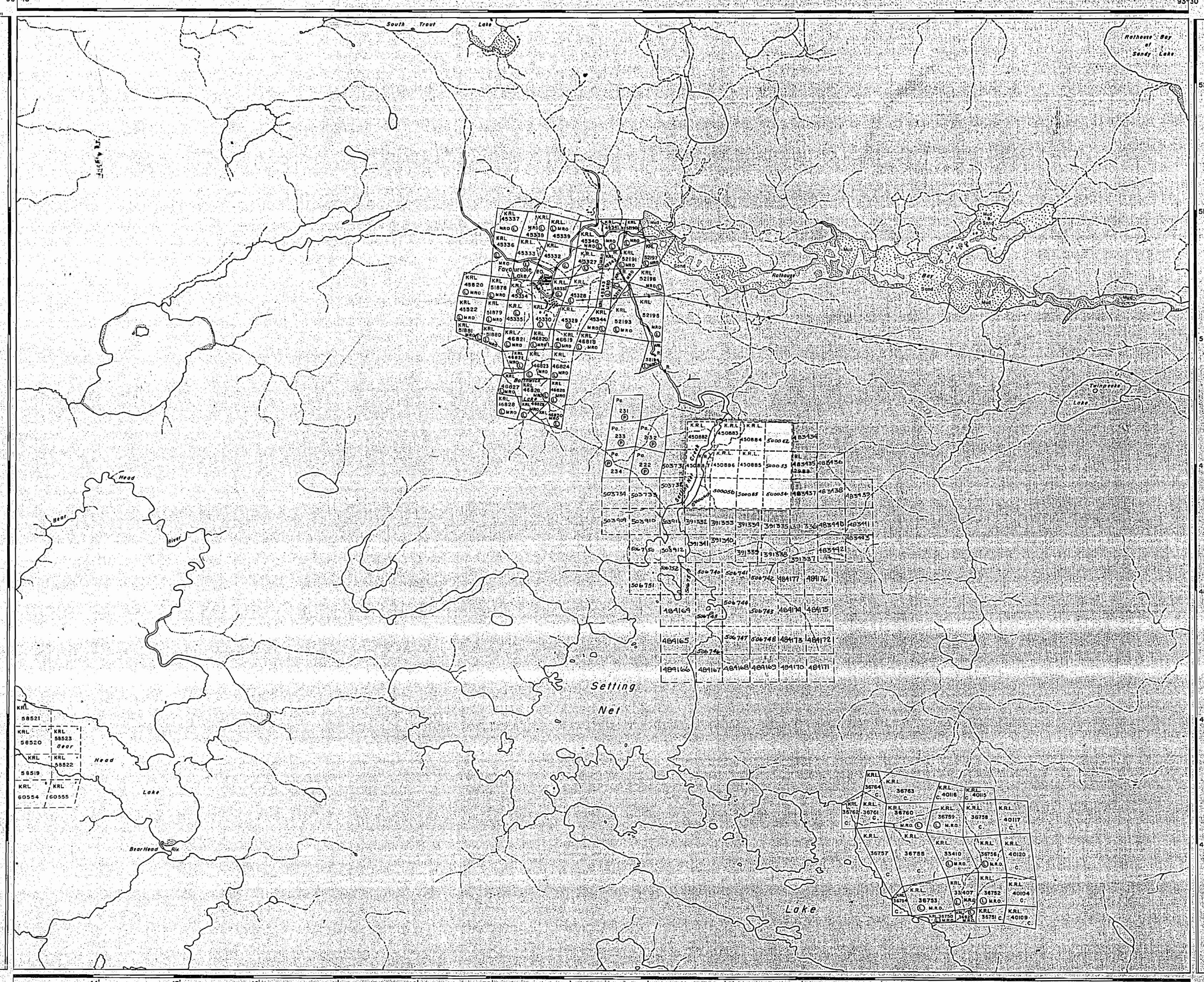
PLAN NO. M.2199

ONTARIO
MINISTRY OF NATURAL RESOURCES
SURVEYS AND MAPPING BRANCH

Favourable Lake (South part) - M.2881

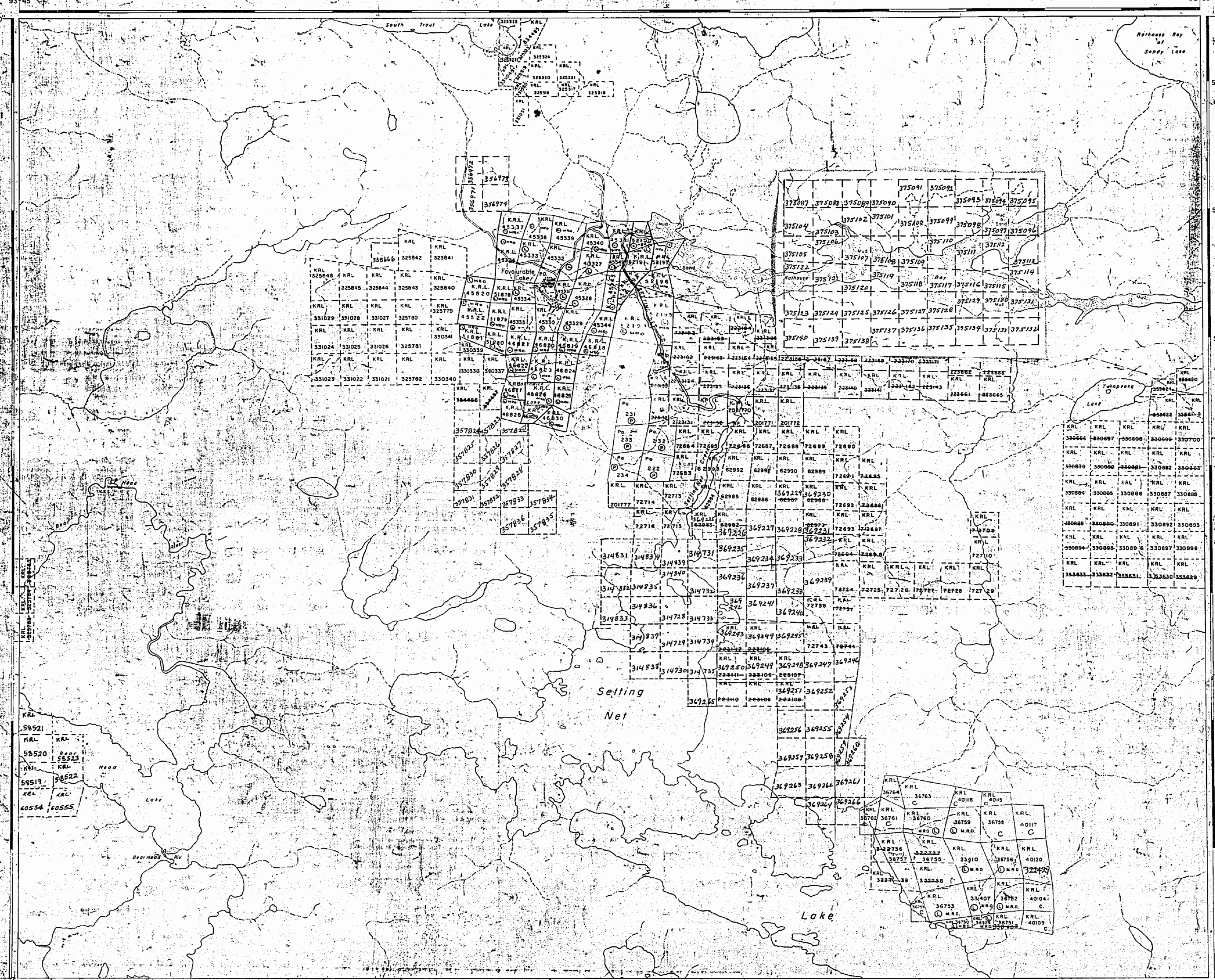
Northwind Lake Area - M.2885

Setting Net Creek Area - M.3069



North Trout Lake Area - M.2883

AREA OF
SETTING NET LAKE
 DISTRICT OF KENORA
 PATRICIA PORTION
 RED LAKE MINING DIVISION
 SCALE 1 INCH = 40 CHAINS



LEGEND

PATENTED LAND	⊙
CROWN LAND SALE	⊙
LEASES	⊙
LOCATED LAND	⊙
LICENSE OF OCCUPATION	⊙
MINING RIGHTS ONLY	⊙
SURFACE RIGHTS ONLY	⊙
ROADS	—
IMPROVED ROADS	—
KING'S HIGHWAYS	—
RAILWAYS	—
POWER LINES	—
MARSH OR MUSKEG	—
MINES	—
CANCELLED	—

NOTES

400' Surface Rights Reservation boundary
 all lakes and rivets

Favourable Lake (South part) - M.2881

Northwind Lake Area - M.2885

SETTING NET LAKE

DISTRICT OF KENORA
PATRICIA PORTION

RED LAKE MINING DIVISION

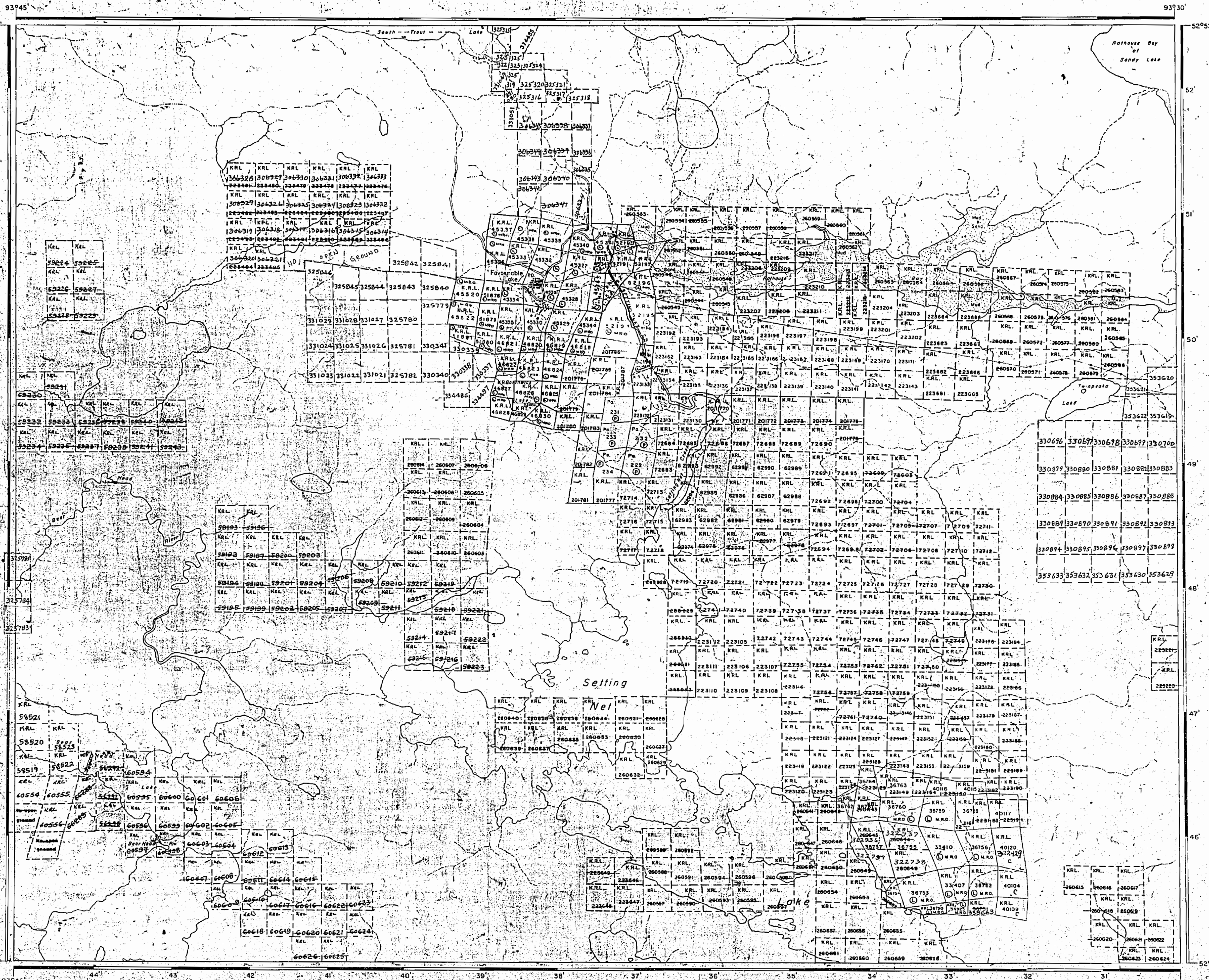
SCALE: 1-INCH = 40 CHAINS

LEGEND

- PATENTED LAND ⊙
- CROWN LAND SALE ⊙
- LEASES ⊙
- LOCATED LAND ⊙
- LICENSE OF OCCUPATION ⊙
- MINING RIGHTS ONLY M.R.O.
- SURFACE RIGHTS ONLY S.R.O.
- ROADS —
- IMPROVED ROADS —
- KING'S HIGHWAYS —
- RAILWAYS —
- POWER LINES —
- MARSH OR MUSKEG —
- MINES —
- CANCELLED —

NOTES

400' Surface Rights Reservation ground
all lakes and rivers.

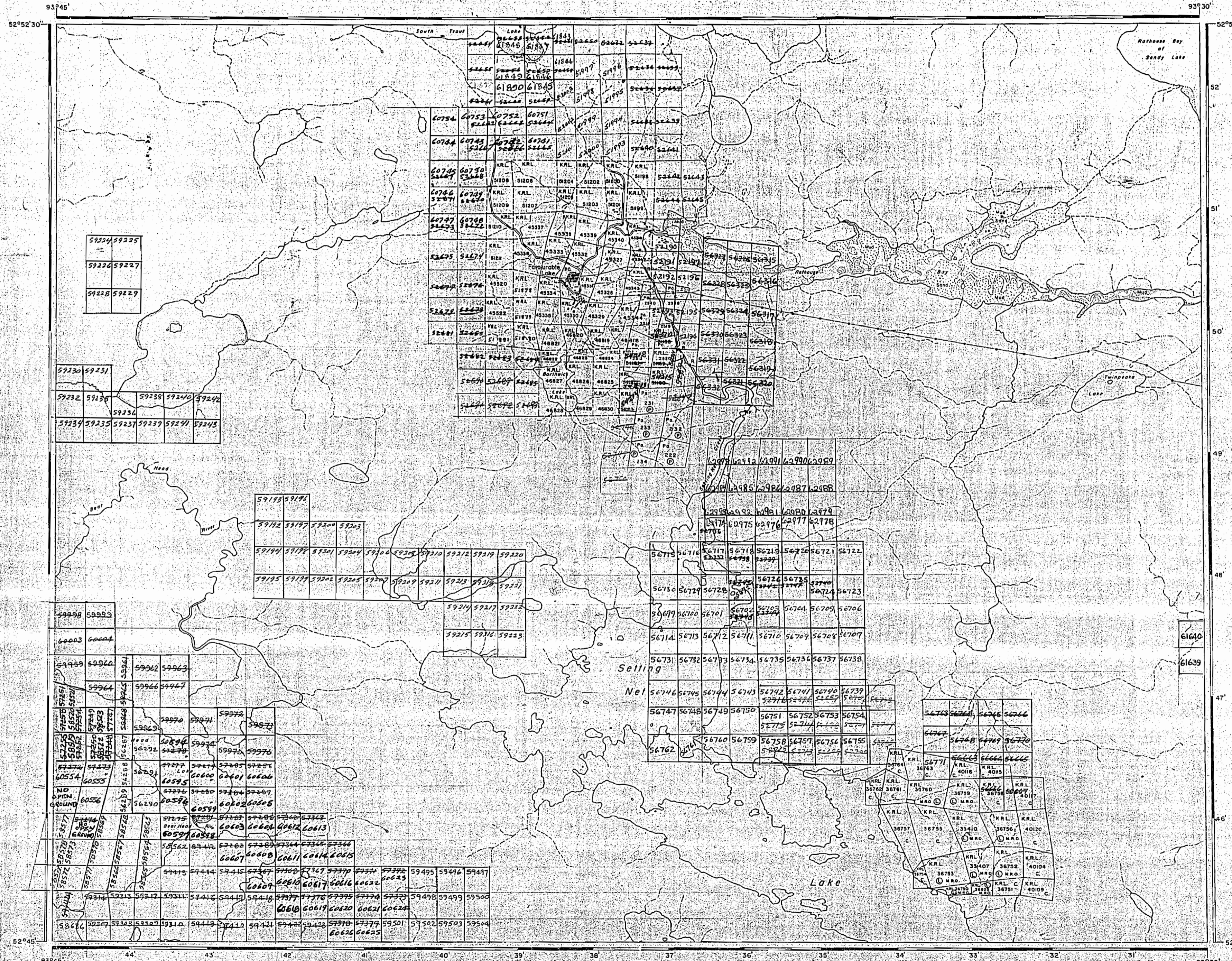


Favourable Lake (South part) - M.2881

Northwind Lake Area - M.2885

M 3069

North Trout Lake Area - M.2883



Favourable Lake (South part) - M.2881

Northwind Lake Area - M.2885

AREA OF
SETTING NET LAKE
 DISTRICT OF KENORA
 PATRICIA PORTION
 RED LAKE MINING DIVISION
 SCALE: 1-INCH = 40 CHAINS

LEGEND

PATENTED LAND	Ⓟ
CROWN LAND SALE	C.S.
LEASES	Ⓛ
LOCATED LAND	Loc.
LICENSE OF OCCUPATION	L.O.
MINING RIGHTS ONLY	M.R.O.
SURFACE RIGHTS ONLY	S.R.O.
ROADS	—
IMPROVED ROADS	—
KING'S HIGHWAYS	—
RAILWAYS	—
POWER LINES	—
MARSH OR MUSKEG	—
MINES	Ⓜ
CANCELLED	C.

NOTES

400' Surface Rights Reservation around all lakes and rivers.

PLAN NO. **M.2199**
 DEPARTMENT OF MINES
 — ONTARIO —

NORTH TROUT LAKE G-1832

AND MAY BE SUBJECT TO FORESTRY OPERATIONS.
THE M.N.R. UNIT FORESTER FOR THIS AREA CAN BE
CONTACTED AT:
P.O. BOX 5003
RED LAKE, ONTARIO P0V 2M0
(807) 727-2253

REFERENCES

AREAS WITHDRAWN FROM DISPOSITION

- M.R.O. - MINING RIGHTS ONLY
 - S.R.O. - SURFACE RIGHTS ONLY
 - M.+S. - MINING AND SURFACE RIGHTS
- | Description | Order No. | Date | Disposition | File |
|-------------|-----------|------|-------------------------------------|------|
| L.O. 9749 | | | FLOODING RIGHTS, HYDRO RIGHT OF WAY | |

DATE OF ISSUE

AUG 28 1997

PROVINCIAL RECORDING
OFFICE - SUBBURY.

LEGEND

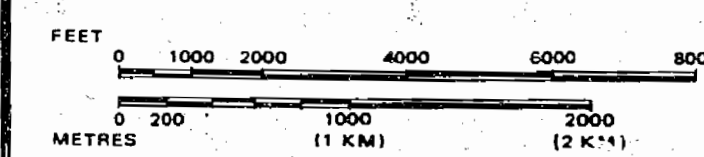
- HIGHWAY AND ROUTE No.
- OTHER ROADS
- TRAILS
- SURVEYED LINES:
 - TOWNSHIPS, BASE LINES, ETC.
 - LOTS, MINING CLAIMS, PARCELS, ETC.
- UNSURVEYED LINES:
 - LOT LINES
 - PARCEL BOUNDARY
 - MINING CLAIMS ETC.
- RAILWAY AND RIGHT OF WAY
- UTILITY LINES
- NON-PERENNIAL STREAM
- FLOODING OR FLOODING RIGHTS
- SUBDIVISION OR COMPOSITE PLAN
- RESERVATIONS
- ORIGINAL SHORELINE
- MARSH OR MUSKEG
- MINES
- TRAVERSE MONUMENT

DISPOSITION OF CROWN LANDS

TYPE OF DOCUMENT	SYMBOL
PATENT, SURFACE & MINING RIGHTS	●
" SURFACE RIGHTS ONLY	○
" MINING RIGHTS ONLY	◐
LEASE, SURFACE & MINING RIGHTS	■
" SURFACE RIGHTS ONLY	□
" MINING RIGHTS ONLY	◑
LICENCE OF OCCUPATION	◒
ORDER-IN-COUNCIL	OC
RESERVATION	⊙
CANCELLED	⊘
SAND & GRAVEL	⊚

NOTE: MINING RIGHTS IN PARCELS PATENTED PRIOR TO MAY 6, 1913, VESTED IN ORIGINAL PATENTEE BY THE PUBLIC LANDS ACT, R.S.O. 1970, CHAP. 380, SEC. 63, SUBSEC. 1.

SCALE: 1 INCH = 40 CHAINS



AREA
SETTING NET LAKE
M.N.R. ADMINISTRATIVE DISTRICT
RED LAKE
MINING DIVISION
RED LAKE
LAND TITLES / REGISTRY DIVISION
KENORA / PATRICIA

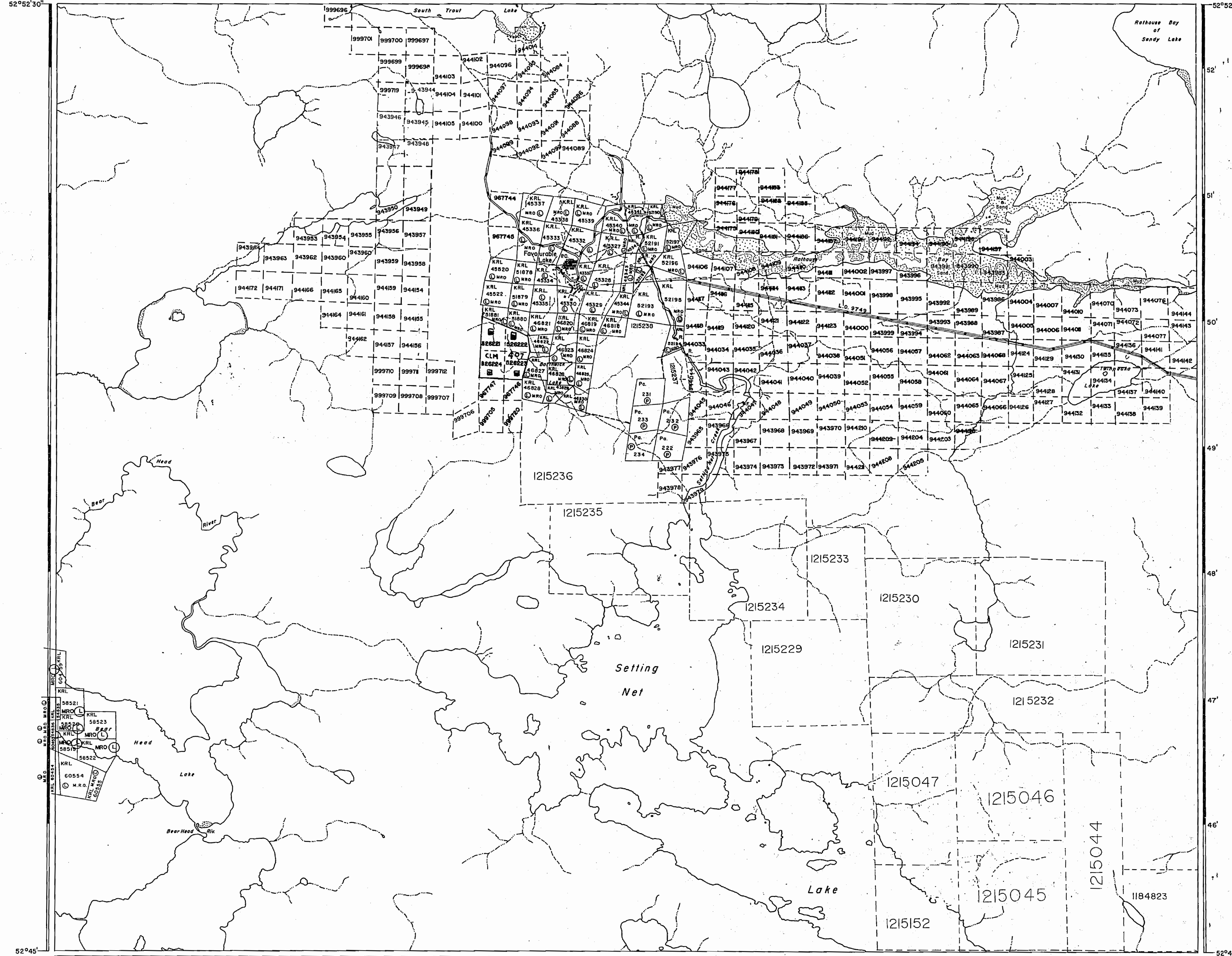


Date FEB. 1983

Number

G-1879

52°52'30"



52°45'

93°45' 44' 43' 42' 41' 40' 39' 38' 37' 36' 35' 34' 33' 32' 31' 93°30'

SETTING NET CREEK G-1878

THE APP HAS ANE GU, WIS ING SUL REC NO MEI DIT ON LAP