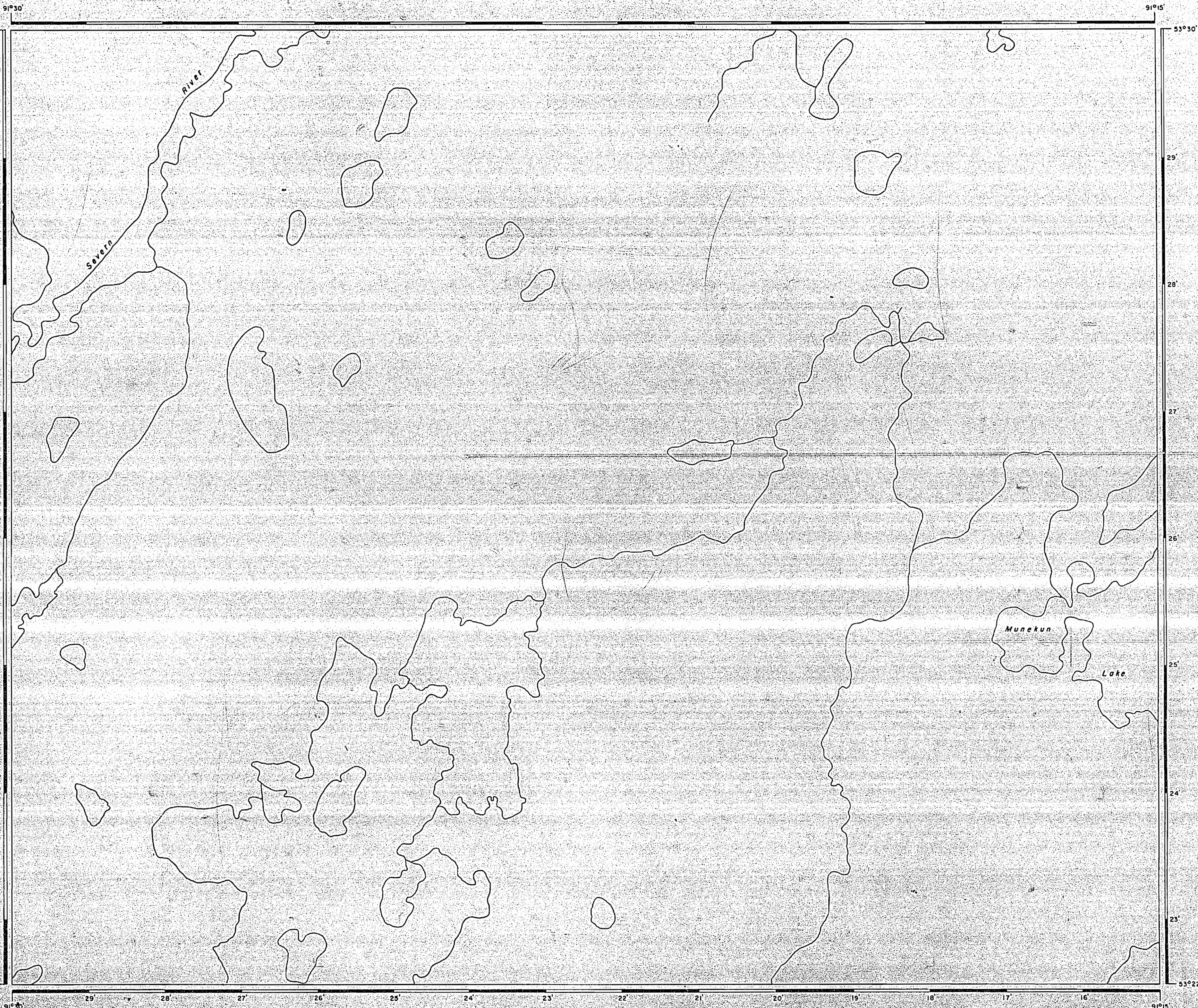


RED LAKE
MINING DIV.
RECEIVED
AUG - 2 1984
A.M. P.M.
7/8/9/10/11/12/1/2/3/4/5/6



WEST OF PIKE LAKE G-2256

LEGEND

HIGHWAY AND ROUTE No.	
OTHER ROADS	
TRAILS	
SURVEYED LINES:	
TOWNSHIPS, BASE LINES, ETC.	
LOTS, MINING CLAIMS, PARCELS, ETC.	
UNSURVEYED LINES:	
LOT LINES	
PARCEL BOUNDARY	
MINING CLAIMS ETC.	
RAILWAY AND RIGHT OF WAY	
UTILITY LINES	
NON-PERENNIAL STREAM	
FLOODING OR FLOODING RIGHTS	
SUBDIVISION OR COMPOSITE PLAN	
RESERVATIONS	
ORIGINAL SHORELINE	
MARSH OR MUSKEG	
MINES	
TRAVERSE MONUMENT	

DISPOSITION OF CROWN LANDS

TYPE OF DOCUMENT	SYMBOL
PATENT, SURFACE & MINING RIGHTS	
" SURFACE RIGHTS ONLY	
" MINING RIGHTS ONLY	
LEASE, SURFACE & MINING RIGHTS	
" SURFACE RIGHTS ONLY	
" MINING RIGHTS ONLY	
LICENCE OF OCCUPATION	
ORDER-IN-COUNCIL	
RESERVATION	
CANCELLED	
SAND & GRAVEL	

NOTE: MINING RIGHTS IN PARCELS PATENTED PRIOR TO MAY 6, 1913, VESTED IN ORIGINAL PATENTEE BY THE PUBLIC LANDS ACT, R.S.O. 1970, CHAP. 380, SEC. 63, SUBSEC. 1.


REFERENCES

AREAS WITHDRAWN FROM DISPOSITION

M.R.O. - MINING RIGHTS ONLY
S.R.O. - SURFACE RIGHTS ONLY
M. & S. - MINING AND SURFACE RIGHTS

Description	Order No.	Date	Disposition	File
-------------	-----------	------	-------------	------

SCALE: 1 INCH = 40 CHAINS



AREA

SEVERN RIVER

M.N.R. ADMINISTRATIVE DISTRICT
SIOUX LOOKOUT
MINING DIVISION
RED LAKE
LAND TITLES / REGISTRY DIVISION
KENORA (PATRICIA PORTION)

Ministry of Natural Resources
Land Management Branch
Ontario

Date: JANUARY 1, 1984

G-2206

BLOW UP

3135

AREA OF

SEVERN RIVER

DISTRICT OF
KENORA
PATRICIA PORTION

RED LAKE
MINING DIVISION

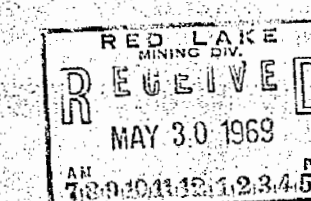
SCALE: 1-INCH = 40 CHAINS

LEGEND

PATENTED LAND	Ⓟ
CROWN LAND SALE	C.S.
LEASES	Ⓛ
LOCATED LAND	Loc.
LICENSE OF OCCUPATION	L.O.
MINING RIGHTS ONLY	M.R.O.
SURFACE RIGHTS ONLY	S.R.O.
ROADS	—
IMPROVED ROADS	—
KING'S HIGHWAYS	—
RAILWAYS	—
POWER LINES	—
MARSH OR MUSKEG	—
MINES	✕
CANCELLED	C.

NOTES

400' surface rights reservation along the shores of all lakes and rivers.



PLAN NO. M.3135

DEPARTMENT OF MINES
— ONTARIO —

SEVERN RIVER
M.3135

M.3163

MISQUAMAEIN LAKE M.3132

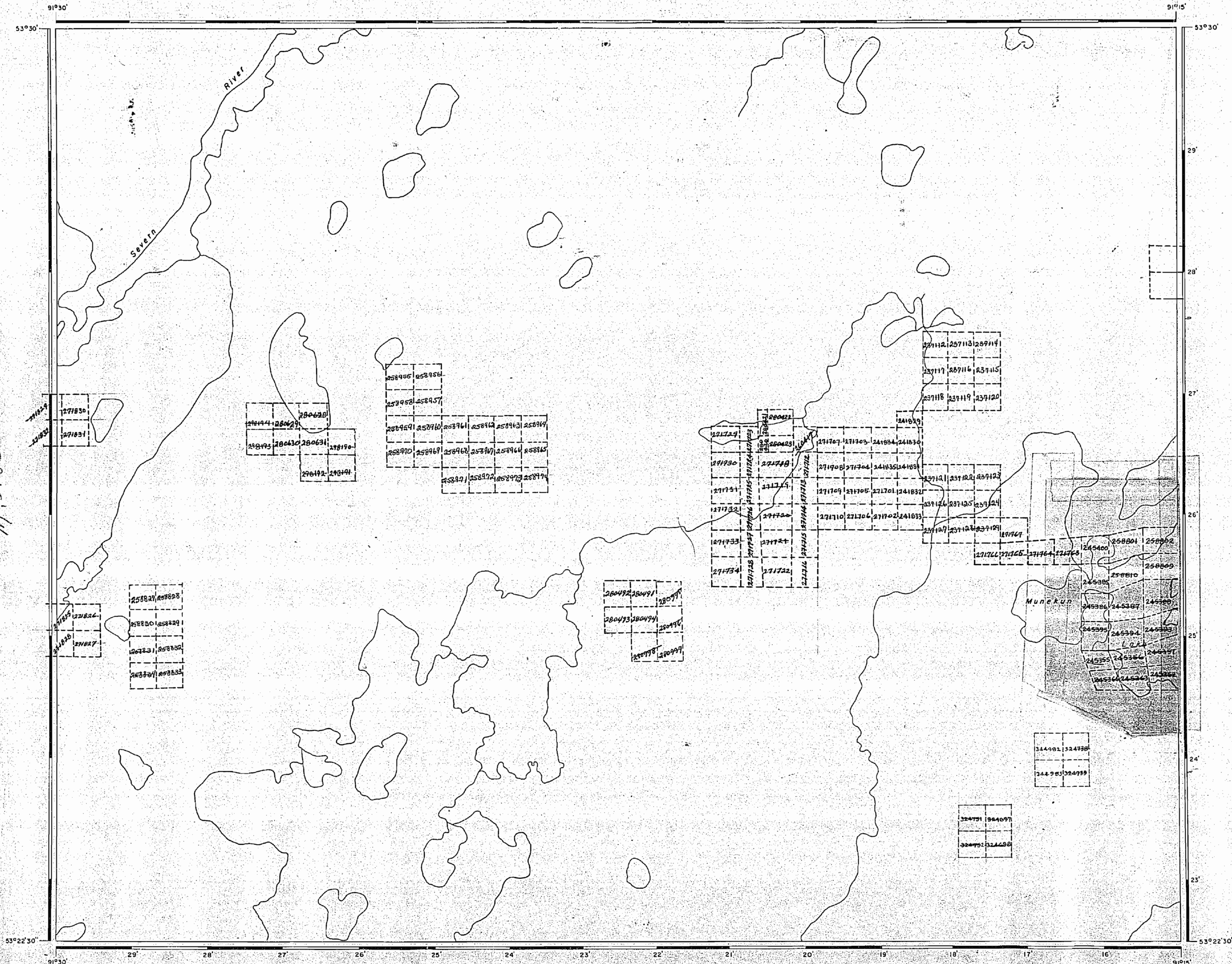
WEST OF PIKE LAKE M.3134

BLOW UP

3135

SEVERN RIVER
M.3135

M.3163



WEST OF PIKE LAKE M.3134

AREA OF
SEVERN RIVER

DISTRICT OF
KENORA
PATRICIA PORTION

RED LAKE
MINING DIVISION

SCALE: 1-INCH = 40 CHAINS

LEGEND

PATENTED LAND	Ⓟ
CROWN LAND SALE	C.S.
LEASES	Ⓢ
LOCATED LAND	Loc.
LICENSE OF OCCUPATION	L.O.
MINING RIGHTS ONLY	M.R.O.
SURFACE RIGHTS ONLY	S.R.O.
ROADS	—
IMPROVED ROADS	—
KING'S HIGHWAYS	—
RAILWAYS	—
POWER LINES	—
MARSH OR MUSKOG	—
MINES	ⓧ
CANCELLED	C

NOTES

400' surface rights reservation along the shores of all lakes and rivers.

RED LAKE
MINING DIV.
RECEIVED
MAY 30 1969
AM 7:13 PM 11:15:12.3.4.6.6

PLAN NO. **M.3135**

DEPARTMENT OF MINES
— ONTARIO —

MISQUAMAEBIN LAKE M.3132

BLOW UP