SHAKESPEARE

SUDBURY MINING DIVISION

SUDBURY
RECEIVED
OCT 22 1943
MINING DIVISION

Scale 40 Chains = 1 inch

DUNLOP

12 11 10 9 8 7 6 5 4 3 2 1

Flooded Area Now Named LAKE AGNEW

CROWN LEASE 1980 Surface Rights only.

47817 47832 47829 47844 47843 47854 47853 47864 47863 47886 M.R. 47865 N.R. 47874 47875 47876

47833 47834 47830 47845 47842 47855 47852 47841 47862 47887 47872 47871 M.R. 47866 N.R. 47881 47882 47877

47835 47836 47831 47846 47841 47838 47851 47848 47861 47858 47873 47870 M.R. 47867 N.R. 47879 47880 47878

47839 47840 47850 47849 47860 47859 47867 36555 Min. Rgt only 36556 Min. Rgt only 36025 36026 36027 36028

36558 Min. Rgt only 36557 36024 36023

47844

43695 43694

36041 36042 35612 35596 35609 36567 36570

36040 35616 35600 35597 36564 36568 36571

35618 35617 35599 35566 35565 35569 36572

48016 48015 48025 48026 48022 48035 48031

48018 48017 48021 48020 48019 48033 48032

36010 36008 36007

36845 36844 36009

36846 36847 36848 36849

43090 43091 43092 43094

42994 42995 42996 43095 43094

42638 42990 42991 43164 43166

42993 42992 43165 43167

35943 35941 35940

43113 43115 35945 35944 35942 43096 43118 43119

43112 43114 35946 35947 35948 43098 43097 43116 43117

L.O. 4861

C.S.

L.O.

WATER POWER RES. 44

4133

4084

23 4824

M1104

SUDBURY
RECEIVED

Dunlop Twp. (M.771)

Gough Twp. (M.890)

Baldwin Twp. (M.645)

Hallam Twp. (M.909)

THE TOWNSHIP
OF

SHAKESPEARE

DISTRICT OF
SUDBURY

SUDBURY
MINING DIVISION

SCALE: 1-INCH 40 CHAINS

LEGEND

PATENTED LAND	(P)
CROWN LAND SALE	C.S.
LEASES	(L)
LOCATED LAND	Loc.
LICENSE OF OCCUPATION	L.O.
MINING RIGHTS ONLY	M.R.O.
SURFACE RIGHTS ONLY	S.R.O.
ROADS	
IMPROVED ROADS	
KING'S HIGHWAYS	
RAILWAYS	
POWER LINES	
MARSH OR MUSKEG	
MINES	
CANCELLED	C.

NOTES

400' SURFACE RIGHTS RESERVATION AROUND ALL LAKES AND RIVERS.

AREA SHOWN THUS: W.P.L.A. No.-69. MINING CLAIMS WITHIN THIS AREA ARE FOR MINING RIGHTS ONLY.

AREA SHOWN THUS: M.R.O.

SUDBURY MINING DIV.
RECEIVED
APR 28 1969
AM PM

PLAN NO. M. 1104

DEPARTMENT OF MINES

— ONTARIO —

* Nov. 1982

Dunlop Twp. (M.771)

Gough Twp. (M.890)

Baldwin Twp. (M.645)

Hallam Twp. (M.909)

THE TOWNSHIP
OF

SHAKESPEARE

DISTRICT OF
SUDBURY

SUDBURY
MINING DIVISION

SCALE: 1-INCH = 40 CHAINS

LEGEND

PATENTED LAND	● or Ⓟ
CROWN LAND SALE	C.S.
LEASES	Ⓛ
LOCATED LAND	Loc.
LICENSE OF OCCUPATION	L.O.
MINING RIGHTS ONLY	M.R.O.
SURFACE RIGHTS ONLY	S.R.O.
ROADS	
IMPROVED ROADS	
KING'S HIGHWAYS	
RAILWAYS	
POWER LINES	
MARSH OR MUSKEG	
MINES	
CANCELLED PATENTED S.R.O.	C.

NOTES

400' SURFACE RIGHTS RESERVATION ALONG THE SHORES OF ALL LAKES AND RIVERS.

AREA SHOWN THUS CL 1664 W.P.L.A. No. 101 MINING CLAIMS WITHIN THIS AREA ARE FOR MINING RIGHTS ONLY.

AREA SHOWN THUS : M.R.O.

* CL. 3648 (Pts. 1, 2, 3, 4, 5 & 6) 53R-10123

* IN SERVICE 1983 01 - UC

SHAKESPEARE

PLAN NO. M. 1104

ONTARIO
MINISTRY OF NATURAL RESOURCES
SURVEYS AND MAPPING BRANCH

MAP SYMBOLOGY

- Aerial Cableway
- Boundary
  - International
  - Interprovincial
  - District, Township Indian Reserve
  - Approximate
  - Lot, Concession
  - Approximate
  - Park Boundary
- Bridge
- Road, Railroad
- Building
- Chimney
- Cliff, Pit, Pile
- Contours
  - Interpolated
  - Approximate
  - Depression
- Control Points
  - Horizontal
  - Vertical
- Culvert
- Falls
  - Double line river
- Fence, Hedge, Wall
- Feature Outline (Construction features, etc.)
- Flooded Land
- Lock
- Marsh or Swamp
- Mast
- Mine Head Frame
- Outcrop
- Pipeline (above ground)
- Railroad
  - Single Track
  - Double Track
  - Abandoned
  - Turntable
- Road
  - Highway, County Township
  - Access (road of doughtful maintenance or significant driveway)
  - Trail, Bush Road (portage, alley)
- Rapids
  - Double line river with multiple rapids
  - Double line river with multiple rapids
- Reservoir
- River, Stream, Canal
  - Approximate seasonal
  - Direction of flow
- Rock
  - Significant
- Shoal
- Spot Elevation (lake elevations)
- Tower
- Transmission Line
  - Poles
  - Pylons
- Tunnel
- Utility Poles
- Wharf, Dock, Pier
- Wooded Area

AREAS WITHDRAWN FROM DISPOSITION

M.R.O. – MINING RIGHTS ONLY
S.R.O. – SURFACE RIGHTS ONLY
M.+ S. – MINING AND SURFACE RIGHTS

Description	Order No.	Date	Disposition	File
(1)	3-253			F 112721
(2)				4B 21
(3)				4B 12

CL 1664 – W.P.L.A. Nº101 – MINING CLAIMS WITHIN THIS AREA ARE FOR MINING RIGHTS ONLY.

Part 1 Location CL 4279 (opposite LT. 129)
Plan 53R-10568 (P)

* MINING RIGHTS OPENED JUNE 1, 1992

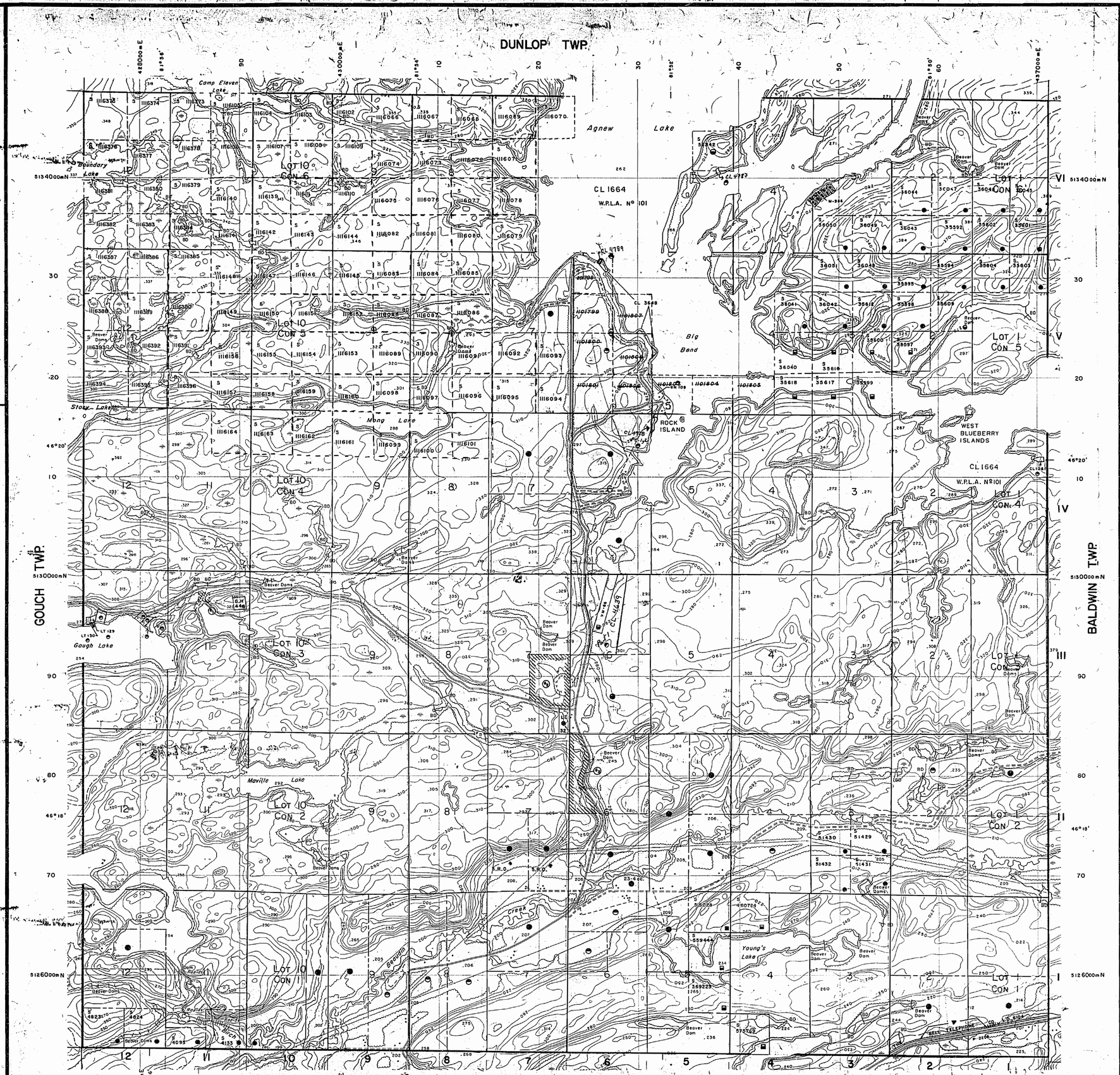

LEGEND

- HIGHWAY AND ROUTE No.
- OTHER ROADS
- TRAILS
- SURVEYED LINES:
  - TOWNSHIPS, BASE LINES, ETC.
  - LOTS, MINING CLAIMS, PARCELS, ETC.
- UNSURVEYED LINES:
  - LOT LINES
  - PARCEL BOUNDARY
  - MINING CLAIMS ETC.
- RAILWAY AND RIGHT OF WAY
- UTILITY LINES
- NON-PERENNIAL STREAM
- FLOODING OR FLOODING RIGHTS
- SUBDIVISION OR COMPOSITE PLAN
- RESERVATIONS
- ORIGINAL SHORELINE
- MARSH OR MUSKEG
- MINES
- TRAVERSE MONUMENT

DISPOSITION OF CROWN LANDS

TYPE OF DOCUMENT	SYMBOL
PATENT, SURFACE & MINING RIGHTS	●
" , SURFACE RIGHTS ONLY	
" , MINING RIGHTS ONLY	
LEASE, SURFACE & MINING RIGHTS	■
" , SURFACE RIGHTS ONLY	
" , MINING RIGHTS ONLY	
LICENCE OF OCCUPATION	▼
ORDER-IN-COUNCIL	OC
RESERVATION	
CANCELLED	
SAND & GRAVEL	

NOTE: MINING RIGHTS IN PARCELS PATENTED PRIOR TO MAY 6, 1913, VESTED IN ORIGINAL PATENTEE BY THE PUBLIC LANDS ACT, R.S.O. 1970, CHAP. 380, SEC. 63, SUBSEC 1.

Metres 500 0 1000 Metres
Chains 10 0 10 20 30 40 50 60 70 Chains
Feet 500 0 1000 2000 3000 4000 5000 Feet

SCALE 1:20 000
GRID ZONE: 17

THE INFORMATION THAT APPEARS ON THIS MAP HAS BEEN COMPILED FROM VARIOUS SOURCES, AND ACCURACY IS NOT GUARANTEED. THOSE WISHING TO STAKE MINING CLAIMS SHOULD CONSULT WITH THE MINING RECORDER, MINISTRY OF NORTHERN DEVELOPMENT AND MINES, FOR ADDITIONAL INFORMATION ON THE STATUS OF THE LANDS SHOWN HEREON.

TOWNSHIP

SHAKESPEARE

M.N.R. ADMINISTRATIVE DISTRICT
ESPANOLA
MINING DIVISION
SUDBURY
LAND TITLES / REGISTRY DIVISION
SUDBURY

Ontario Ministry of Natural Resources — Land Management Branch

ORIGINAL COMPILATION DEC. 1984
REVISED
Number G-3001

SHAKESPEARE TWP.
G-3001

G-3001

MAP SYMBOLOGY

Aerial Cableway
Boundary
International
Interprovincial
District, Township Indian Reserve
Approximate
Lot, Concession
Approximate
Park Boundary
Bridge
Road, Railroad
Building
Chimney
Cliff, Pit, Pile
Contours
Interpolated
Approximate
Depression
Control Points
Horizontal
Vertical
Culvert
Falls
Double line river
Fence, Hedge, Wall
Feature Outline (Construction Features, etc.)
Flooded Land
Lock
Marsh or Swamp
Mast
Mine Head Frame
Outcrop

Pipeline (above ground)
Railroad
Single Track
Double Track
Abandoned
Turntable
Road
Highway, County Township
Access (road of doughtful maintenance or significant driveway)
Trail, Bush Road (portage, slitty)
Rapids
Double line river with multiple rapids
Double line river with multiple rapids
Reservoir
River, Stream, Canal
Approximate seasonal Direction of flow
Rock
Significant
Shoal
Spot Elevation (lake elevations)
Tower
Transmission Line
Poles
Pylons
Tunnel
Utility Poles
Wharf, Dock, Pier
Wooded Area

AREAS WITHDRAWN FROM DISPOSITION

M.R.O. – MINING RIGHTS ONLY
S.R.O. – SURFACE RIGHTS ONLY
M.+S. – MINING AND SURFACE RIGHTS

Description	Order No.	Date	Disposition	File
M	3-253			F 112721
M				48 21
M				48 12

CL 1664 – W.P.L.A. NR101 – MINING CLAIMS WITHIN THIS AREA ARE FOR MINING RIGHTS ONLY.

[illegible] CL 4275 (PARCEL LOT 1139)
[illegible] 1139 F

* MINING RIGHTS OPENED JUNE 1, 1992

DUNLOP TWP.

GOUCH TWP.

HALLAM TWP.

BALDWIN TWP.

Camp Eleven Lake
Agnew Lake
Boundary Lake
Stony Lake
Mong Lake
Big Bend
ROCK ISLAND
WEST BLUEBERRY ISLANDS
Gough Lake
Maville Lake
Young's Lake
Beaudin Creek

CL 1664 W.P.L.A. Nº 101

LOT 10 CON 6
LOT 10 CON 5
LOT 10 CON 4
LOT 10 CON 3
LOT 10 CON 2
LOT 10 CON
LOT 1 CON 5
LOT 1 CON 4
LOT 1 CON 2
LOT 1 CON 1

428000 mE 430000 mE 437000 mE
450000 mE
5134000 mN 5130000 mN 5126000 mN
81°55' 81°54' 81°52' 81°50'
46°20' 46°18'

LEGEND

HIGHWAY AND ROUTE No.
OTHER ROADS
TRAILS
SURVEYED LINES:
TOWNSHIPS, BASE LINES, ETC.
LOTS, MINING CLAIMS, PARCELS, ETC.
UNSURVEYED LINES:
LOT LINES
PARCEL BOUNDARY
MINING CLAIMS ETC.
RAILWAY AND RIGHT OF WAY
UTILITY LINES
NON-PERENNIAL STREAM
FLOODING OR FLOODING RIGHTS
SUBDIVISION OR COMPOSITE PLAN
RESERVATIONS
ORIGINAL SHORELINE
MARSH OR MUSKEG
MINES
TRAVERSE MONUMENT

DISPOSITION OF CROWN LANDS

TYPE OF DOCUMENT	SYMBOL
PATENT, SURFACE & MINING RIGHTS	●
" , SURFACE RIGHTS ONLY	◒
" , MINING RIGHTS ONLY	◒
LEASE, SURFACE & MINING RIGHTS	■
" , SURFACE RIGHTS ONLY	◨
" , MINING RIGHTS ONLY	◨
LICENCE OF OCCUPATION	▼
ORDER-IN-COUNCIL	OC
RESERVATION	Ⓡ
CANCELLED	⊗
SAND & GRAVEL	Ⓢ

NOTE: MINING RIGHTS IN PARCELS PATENTED PRIOR TO MAY 6, 1913, VESTED IN ORIGINAL PATENTEE BY THE PUBLIC LANDS ACT, R.S.O. 1970, CHAP. 380, SEC. 63, SUBSEC 1.

500 0 1000 Metres
10 0 10 20 30 40 50 60 70 Chains
500 0 1000 2000 3000 4000 5000 Feet

SCALE 1:20 000
GRID ZONE: 17

THE INFORMATION THAT APPEARS ON THIS MAP HAS BEEN COMPILED FROM VARIOUS SOURCES, AND ACCURACY IS NOT GUARANTEED. THOSE WISHING TO STAKE MINING CLAIMS SHOULD CONSULT WITH THE MINING RECORDER, MINISTRY OF NORTHERN DEVELOPMENT AND MINES, FOR ADDITIONAL INFORMATION ON THE STATUS OF THE LANDS SHOWN HEREON.

DATE OF ISSUE
Aug 27 1992
SUDBURY
MINING RECORDER'S OFFICE

TOWNSHIP

SHAKESPEARE

M.N.R. ADMINISTRATIVE DISTRICT
ESPANOLA
MINING DIVISION
SUDBURY
LAND TITLES / REGISTRY DIVISION
SUDBURY

Ministry of Natural Resources — Land Management Branch
Ontario

ORIGINAL COMPILATION DEC. 1984
REVISED

Number G-3001

G-3001
SHAKESPEARE TWP

C-3001

SHAKESPEARE TWP.

MAP SYMBOLOGY

Aerial Cableway
Boundary
International
Interprovincial
District, Township
Indian Reserve
Approximate
Lot, Concession
Approximate
Park Boundary
Bridge
Road, Railroad
Building
Chimney
Cliff, Pit, Pile
Contours
Interpolated
Approximate
Depression
Control Points
Horizontal
Vertical
Culvert
Falls
Double line river
Fence, Hedge, Wall
Feature Outline (Construction features, etc.)
Flooded Land
Lock
Marsh or Swamp
Mast
Mine Head Frame
Outcrop

Pipeline (above ground)
Railroad
Single Track
Double Track
Abandoned
Turntable
Road
Highway, County
Township
Access (road of doughtful maintenance or significant driveway)
Trail, Bush Road (portage, alley)
Rapids
Double line river with multiple rapids
Double line river with multiple rapids
Reservoir
River, Stream, Canal
Approximate seasonal
Direction of flow
Rock
Significant
Shoal
Spot Elevation (lake elevations)
Tower
Transmission Line
Poles
Pylons
Tunnel
Utility Poles
Wharf, Dock, Pier
Wooded Area

AREAS WITHDRAWN FROM DISPOSITION

M.R.O. – MINING RIGHTS ONLY
S.R.O. – SURFACE RIGHTS ONLY
M.+S. – MINING AND SURFACE RIGHTS

Description	Order No.	Date	Disposition	File
	3-253			F 112721
				4B 21
				4B 12

CL 1664 – W.P.L.A. Nº101 – MINING CLAIMS WITHIN THIS AREA ARE FOR MINING RIGHTS ONLY.

Part 1 Location CL 4279 (opposite LT. 129)
Plan 53R-10568 (P)

* MINING RIGHTS OPENED JUNE 1, 1992

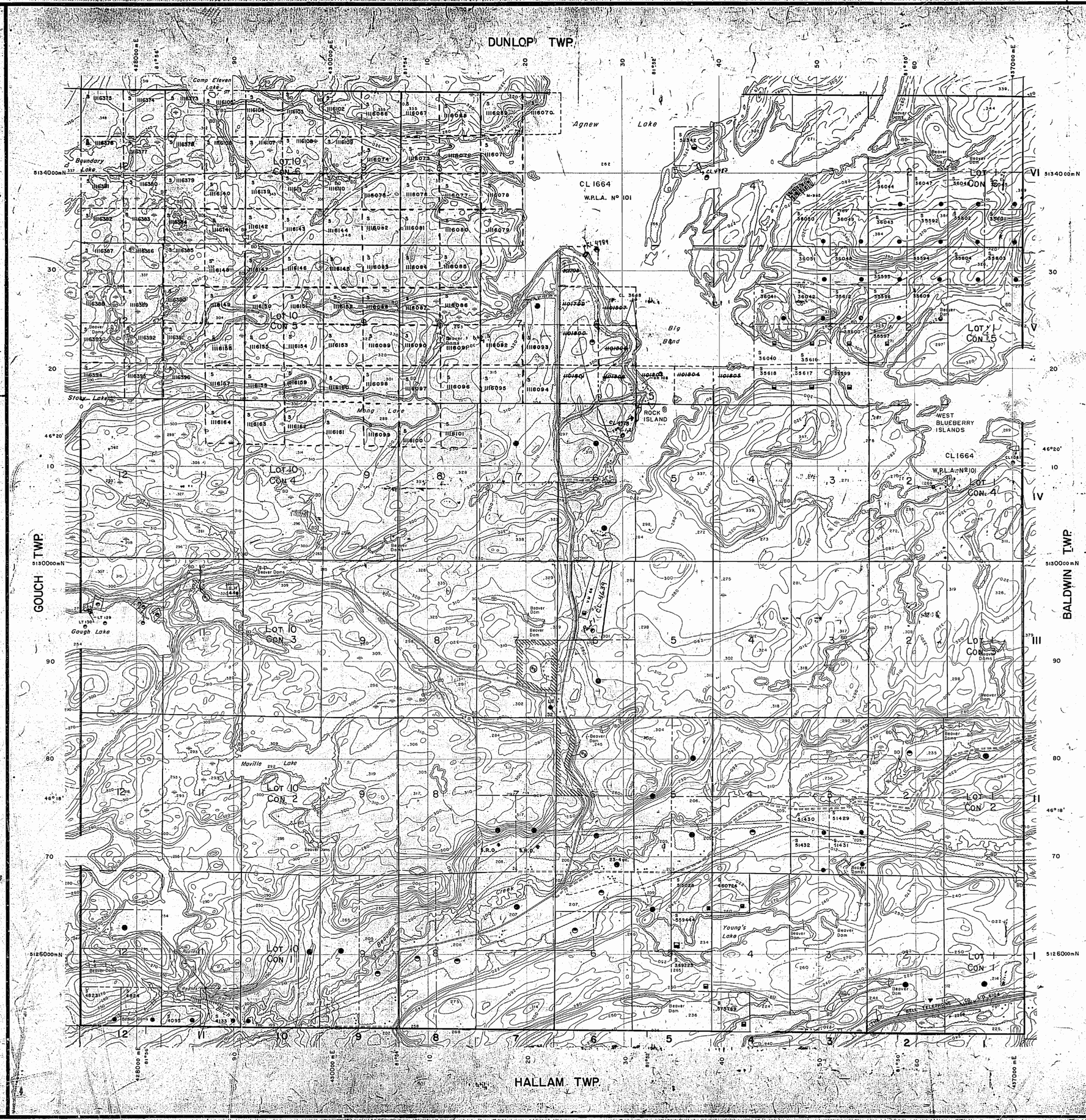

LEGEND

HIGHWAY AND ROUTE No.
OTHER ROADS
TRAILS
SURVEYED LINES:
TOWNSHIPS, BASE LINES, ETC.
LOTS, MINING CLAIMS, PARCELS, ETC.
UNSURVEYED LINES:
LOT LINES
PARCEL BOUNDARY
MINING CLAIMS ETC.
RAILWAY AND RIGHT OF WAY
UTILITY LINES
NON-PERENNIAL STREAM
FLOODING OR FLOODING RIGHTS
SUBDIVISION OR COMPOSITE PLAN
RESERVATIONS
ORIGINAL SHORELINE
MARSH OR MUSKEG
MINES
TRAVERSE MONUMENT

DISPOSITION OF CROWN LANDS

TYPE OF DOCUMENT	SYMBOL
PATENT, SURFACE & MINING RIGHTS	●
" , SURFACE RIGHTS ONLY	◓
" , MINING RIGHTS ONLY	◒
LEASE, SURFACE & MINING RIGHTS	■
" , SURFACE RIGHTS ONLY	⬒
" , MINING RIGHTS ONLY	⬓
LICENCE OF OCCUPATION	▼
ORDER-IN-COUNCIL	OC
RESERVATION	Ⓡ
CANCELLED	⊗
SAND & GRAVEL	Ⓢ

NOTE: MINING RIGHTS IN PARCELS PATENTED PRIOR TO MAY 6, 1913, VESTED IN ORIGINAL PATENTEE BY THE PUBLIC LANDS ACT, R.S.O. 1970, CHAP. 380, SEC. 63, SUBSEC 1.

Metres 500 0 1000 Metres
Chains 10 0 10 20 30 40 50 60 70 Chains
Feet 500 0 1000 2000 3000 4000 5000 Feet

SCALE 1:20 000
GRID ZONE: 17

THE INFORMATION THAT APPEARS ON THIS MAP HAS BEEN COMPILED FROM VARIOUS SOURCES, AND ACCURACY IS NOT GUARANTEED. THOSE WISHING TO STAKE MINING CLAIMS SHOULD CONSULT WITH THE MINING RECORDER, MINISTRY OF NORTHERN DEVELOPMENT AND MINES, FOR ADDITIONAL INFORMATION ON THE STATUS OF THE LANDS SHOWN HEREON.

DATE OF ISSUE
APR - 3 1993
SUDBURY
MINING RECORDER'S OFFICE

TOWNSHIP

SHAKESPEARE

M.N.R. ADMINISTRATIVE DISTRICT
ESPANOLA
MINING DIVISION
SUDBURY
LAND TITLES / REGISTRY DIVISION
SUDBURY

Ontario Ministry of Natural Resources — Land Management Branch

ORIGINAL COMPILATION DEC. 1984
REVISED
Number G-3001

C-3001

MAP SYMBOLOGY

- Aerial Cableway
- Boundary
  - International
  - Interprovincial
  - District, Township, Indian Reserve
  - Approximate
  - Lot, Concession
  - Approximate
  - Park Boundary
- Bridge
- Road, Railroad
- Building
- Chimney
- Cliff, Pit, Pile
- Contours
  - Interpolated
  - Approximate
  - Depression
- Control Points
  - Horizontal △ 0177405
  - Vertical ○ 300.02
- Culvert
- Falls
  - Double line river
- Fence, Hedge, Wall
- Feature Outline (Construction footprint, etc.)
- Flooded Land
- Lock
- Marsh or Swamp
- Mast
- Mine Head Frame
- Outcrop
- Pipeline (above ground)
- Railroad
  - Single Track
  - Double Track
  - Abandoned
  - Turntable
- Road
  - Highway, County, Township
  - Access (road of roughly maintenance or significant driveway)
  - Trail, Bush Road (portage, alley)
- Rapids
  - Double line river with multiple rapids
  - Double line river with multiple rapids
- Reservoir
- River, Stream, Canal
  - Approximate Seasonal
  - Direction of flow
- Rock
  - Significant
- Shoal
- Spot Elevation (lake elevations) +300.0
- Tower
- Transmission Line
  - Poles
  - Pylons
- Tunnel
- Utility Poles
- Wharf, Dock, Pier
- Wooded Area

AREAS WITHDRAWN FROM DISPOSITION

M.R.O. – MINING RIGHTS ONLY
S.R.O. – SURFACE RIGHTS ONLY
M.+S. – MINING AND SURFACE RIGHTS

Description	Order No.	Date	Disposition	File
(M)	3–253			F 112721
(S)				48 21
(M+S)				48 12

CL 1664 – W.P.L.A. Nº 101 – MINING CLAIMS WITHIN THIS AREA ARE FOR MINING RIGHTS ONLY.

Part 1 Location CL 4279 (opposite LT. 129)
Plan 53R-10566 (P)

* MINING RIGHTS OPENED JUNE 1, 1992

DATE OF ISSUE
JUN 22 1998
PROVINCIAL RECORDING OFFICE - SUDBURY

DUNLOP TWP.

GOUCH TWP.

BALDWIN TWP.

HALLAM TWP.

Comp Eleven Lake
Agnew Lake
Boundary Lake
Gough Lake
Maville Lake
Stony Lake
Mong Lake
Big Bend
Young's Lake
Beaudin Creek
ROCK ISLAND
WEST BLUEBERRY ISLANDS
CL 1664 W.P.L.A. Nº 101
CL 4279
CL 3568
CL 4439
CL 3506 PLS
CL 3585
CL 1081
LOT 10 CON 6
LOT 10 CON 5
LOT 10 CON 4
LOT 10 CON 3
LOT 10 CON 2
LOT 10 CON 1
LOT 1 CON 6
LOT 1 CON 5
LOT 1 CON 4
LOT 1 CON 3
LOT 1 CON 2
LOT 1 CON 1
S.R.O.
Beaver Dams
Rapids
Robbins Rapids
Fifty Thousand Rapids
BELL TELEPHONE CO. D 8104

LEGEND

- HIGHWAY AND ROUTE No.
- OTHER ROADS
- TRAILS
- SURVEYED LINES:
  - TOWNSHIPS, BASE LINES, ETC.
  - LOTS, MINING CLAIMS, PARCELS, ETC.
- UNSURVEYED LINES:
  - LOT LINES
  - PARCEL BOUNDARY
  - MINING CLAIMS ETC.
- RAILWAY AND RIGHT OF WAY
- UTILITY LINES
- NON-PERENNIAL STREAM
- FLOODING OR FLOODING RIGHTS
- SUBDIVISION OR COMPOSITE PLAN
- RESERVATIONS
- ORIGINAL SHORELINE
- MARSH OR MUSKEG
- MINES
- TRAVERSE MONUMENT

DISPOSITION OF CROWN LANDS

TYPE OF DOCUMENT	SYMBOL
PATENT, SURFACE & MINING RIGHTS	●
" , SURFACE RIGHTS ONLY	◒
" , MINING RIGHTS ONLY	◓
LEASE, SURFACE & MINING RIGHTS	■
" , SURFACE RIGHTS ONLY	◪
" , MINING RIGHTS ONLY	◨
LICENCE OF OCCUPATION	▼
ORDER-IN-COUNCIL	OC
RESERVATION	(R)
CANCELLED	⊗
SAND & GRAVEL	(P)

NOTE: MINING RIGHTS IN PARCELS PATENTED PRIOR TO MAY 6, 1913, VESTED IN ORIGINAL PATENTEE BY THE PUBLIC LANDS ACT, R.S.O. 1970, CHAP. 380, SEC. 63, SUBSEC 1.

500 Metres 0 1000 Metres
10 Chains 0 10 20 30 40 50 60 70 Chains
500 Feet 0 1000 2000 3000 4000 5000 Feet

SCALE 1:20 000
GRID ZONE: 17

THE INFORMATION THAT APPEARS ON THIS MAP HAS BEEN COMPILED FROM VARIOUS SOURCES, AND ACCURACY IS NOT GUARANTEED. THOSE WISHING TO STAKE MINING CLAIMS SHOULD CONSULT WITH THE MINING RECORDER, MINISTRY OF NORTHERN DEVELOPMENT AND MINES, FOR ADDITIONAL INFORMATION ON THE STATUS OF THE LANDS SHOWN HEREON.

TOWNSHIP

SHAKESPEARE

M.N.R. ADMINISTRATIVE DISTRICT
ESPANOLA
MINING DIVISION
SUDBURY
LAND TITLES / REGISTRY DIVISION
SUDBURY

Ontario Ministry of Natural Resources — Land Management Branch

ORIGINAL COMPILATION	DEC. 1984	Number G-3001
REVISED		

1104

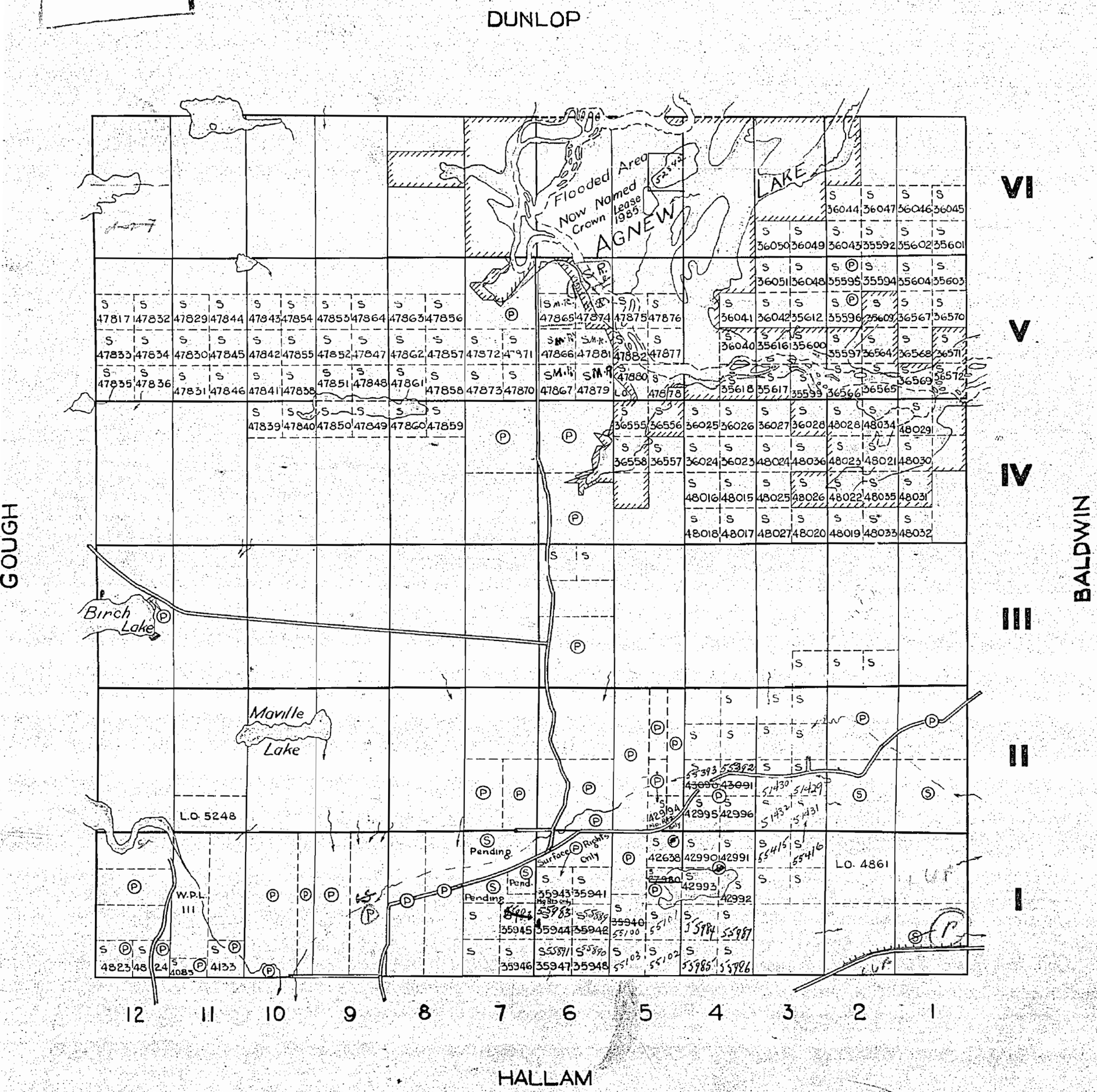

THE TOWNSHIP
OF

SHAKESPEARE

DISTRICT OF SUDBURY
SUDBURY MINING
DIVISION

SCALE 1 INCH TO 40 CHAINS

LEGEND

PATENTED LAND	Ⓟ
CROWN LAND SALE	Ⓢ
LICENSE OF OCCUPATION	LO
LOCATED LAND	Loc.
WATER POWER LEASE	WPL
ROADS	
TELEPHONE LINE	

NOTES

Unpatented mining claims in area Crown Lease #1985 & #2025 marked thus are Mining Rights Only

Original river bed marked thus

Crown Lease #1985 for Surface Rights in area marked thus

L.O. 6104 parallel to Highway – Bell Telephone Co. Ltd.

2-37. 3 acres Surface Rights lot 6, Concession 5 Patented J.O. Mac Millan April 10/48

Cert. Jefature Cancelled – Left 7/49 S.E. 1/4 lot 5 Loc 2 – Pat is for surface rights only – file 41101 (J.F.

M1104

DEPARTMENT OF MINES
—ONTARIO—

1104

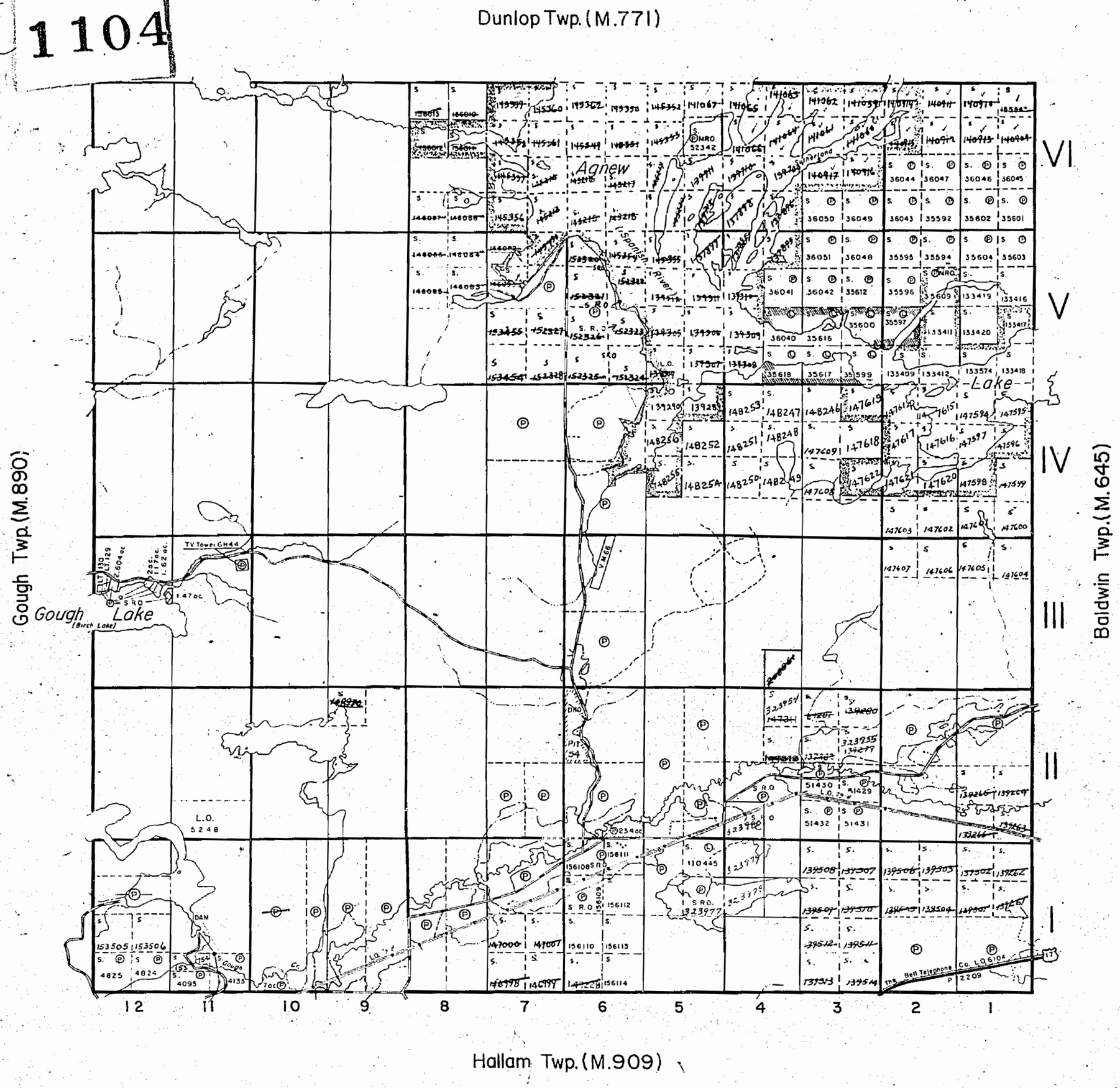

THE TOWNSHIP
OF

SHAKESPEARE

DISTRICT OF
SUDBURY

SUDBURY
MINING DIVISION

SCALE: 1-INCH . 40 CHAINS

LEGEND

PATENTED LAND	Ⓟ
CROWN LAND SALE	C.S.
LEASES	Ⓛ
LOCATED LAND	Loc.
LICENSE OF OCCUPATION	L.O.
MINING RIGHTS ONLY	M.R.O.
SURFACE RIGHTS ONLY	S.R.O.
ROADS	
IMPROVED ROADS	
KING'S HIGHWAYS	
RAILWAYS	
POWER LINES	
MARSH OR MUSKEG	
MINES	
CANCELLED	C.

NOTES

400' SURFACE RIGHTS RESERVATION AROUND ALL LAKES AND RIVERS.

AREA SHOWN THUS: W.P.L.A. No.-69. MINING CLAIMS WITHIN THIS AREA ARE FOR MINING RIGHTS ONLY.

AREA SHOWN THUS: Ⓛ M.R.O.

SUDBURY MINING DIV.
RECEIVED
APR 28 1969

PLAN NO. M.1104

DEPARTMENT OF MINES

— ONTARIO —

1104

Dunlop Twp. (M.771)

Gough Twp. (M.890)

Baldwin Twp. (M.645)

Hallam Twp. (M.909)

VI

V

IV

III

II

I

12 11 10 9 8 7 6 5 4 3 2 1

Agnew Lake

Gough Lake (Birch Lake)

Lake

THE TOWNSHIP
OF

SHAKESPEARE

OLD DISTRICT OF SUDBURY

SUDBURY
MINING DIVISION

SCALE: 1-INCH 40 CHAINS

LEGEND

PATENTED LAND	P
CROWN LAND SALE	C.S.
LEASES	L
LOCATED LAND	Loc.
LICENSE OF OCCUPATION	L.O.
MINING RIGHTS ONLY	M.R.O.
SURFACE RIGHTS ONLY	S.R.O.
ROADS	
IMPROVED ROADS	
KING'S HIGHWAYS	
RAILWAYS	
POWER LINES	
MARSH OR MUSKEG	
MINES	
CANCELLED	C

NOTES

400' SURFACE RIGHTS RESERVATION AROUND ALL LAKES AND RIVERS.

AREA SHOWN THUS: W.P.L.A. No.-69. MINING CLAIMS WITHIN THIS AREA ARE FOR MINING RIGHTS ONLY.

AREA SHOWN THUS: M.R.O.

PLAN NO. M. 1104

DEPARTMENT OF MINES

— ONTARIO —

1104

SHAKESPEARE

Sudbury District

Scale 40 Chains = 1 Inch

North Limit

DUNLOP

East Asly

HURONIAN COMPANY LTD.
CROWN LEASE 1985
(SURFACE RIGHTS ONLY)

SPANISH RIVER

VI V IV III II

CS

P

N. GRAVES

POWER RESERVATION 142 AC

WATER

GOUGH

BALDWIN

North Asly

12 11 10 9 8 7 6 5 4 3 2 1

East Asly

HALLAM

M1104

DATE OF ISSUE
DEC 3 - 1936
NORTH BAY, ONT.

1104

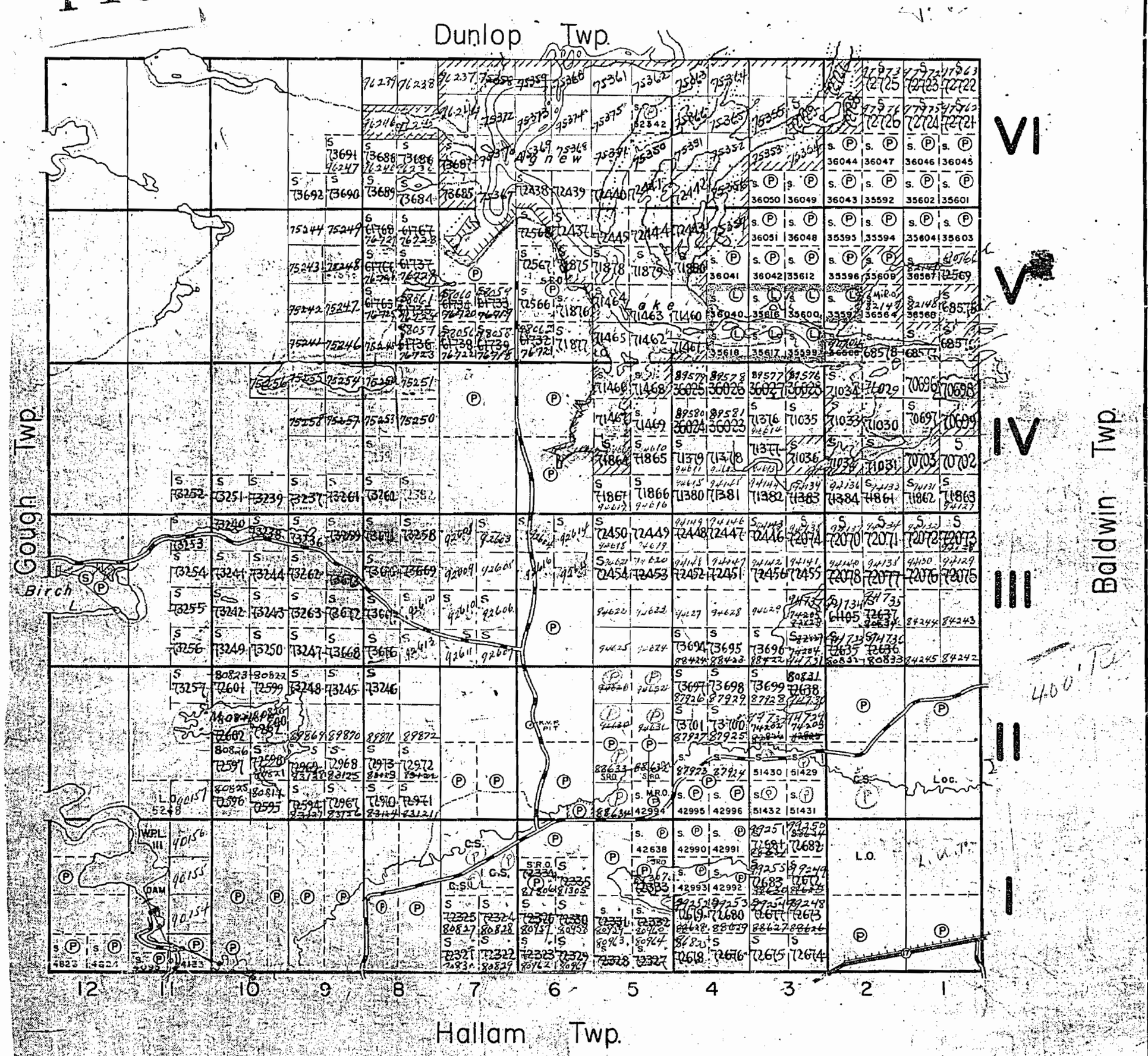

THE TOWNSHIP OF

SHAKESPEARE

DISTRICT OF SUDBURY

SUDBURY MINING DIVISION

SCALE: 1 INCH=40 CHAINS

LEGEND

PATENTED LAND	Ⓟ
CROWN LAND SALE	C.S.
LEASES	Ⓛ
LOCATED LAND	Loc.
LICENSE OF OCCUPATION	L.O.
ROADS	
IMPROVED ROADS	
KING'S HIGHWAY	
RAILWAYS	
POWER LINES	
MARSH OR MUSKEG	
TELEPHONE LINE	

NOTES

Mining Rights Only M.R.O.

Unpatented Mg. Cls. in area Crown Lease No. 1985 & 2025 are M.R.O. shown thus: ~~NOW WPL~~ 67 Now W.P.L. 26

Mining Lease No. 9959 ~~Surface~~ Rights Only shown thus:

L.O. 6104 to Bell Telephone Co. Ltd. shown thus:

Original River Bed shown thus:

S. 1/2. 4/2 Patent for Surface Rights Only

Pt 6/5 237.3 ac. Patented for S.R.O.

N. 1/2 of N. 1/2 6/1 Patented for S.R.O.

200' Reserve to Dept. of Lands & Forests shown thus:

Shore line of Agnew Lake & bed of Spanish River shown thus:

N.W. 1/4 6-2 Grass R. Reserved see Twp. Fl. Ls. S 1/2 L.T.S. Cut REFORESTATION

M 1104

PLAN NO. — S. 462

DEPARTMENT OF MINES —ONTARIO—

1104

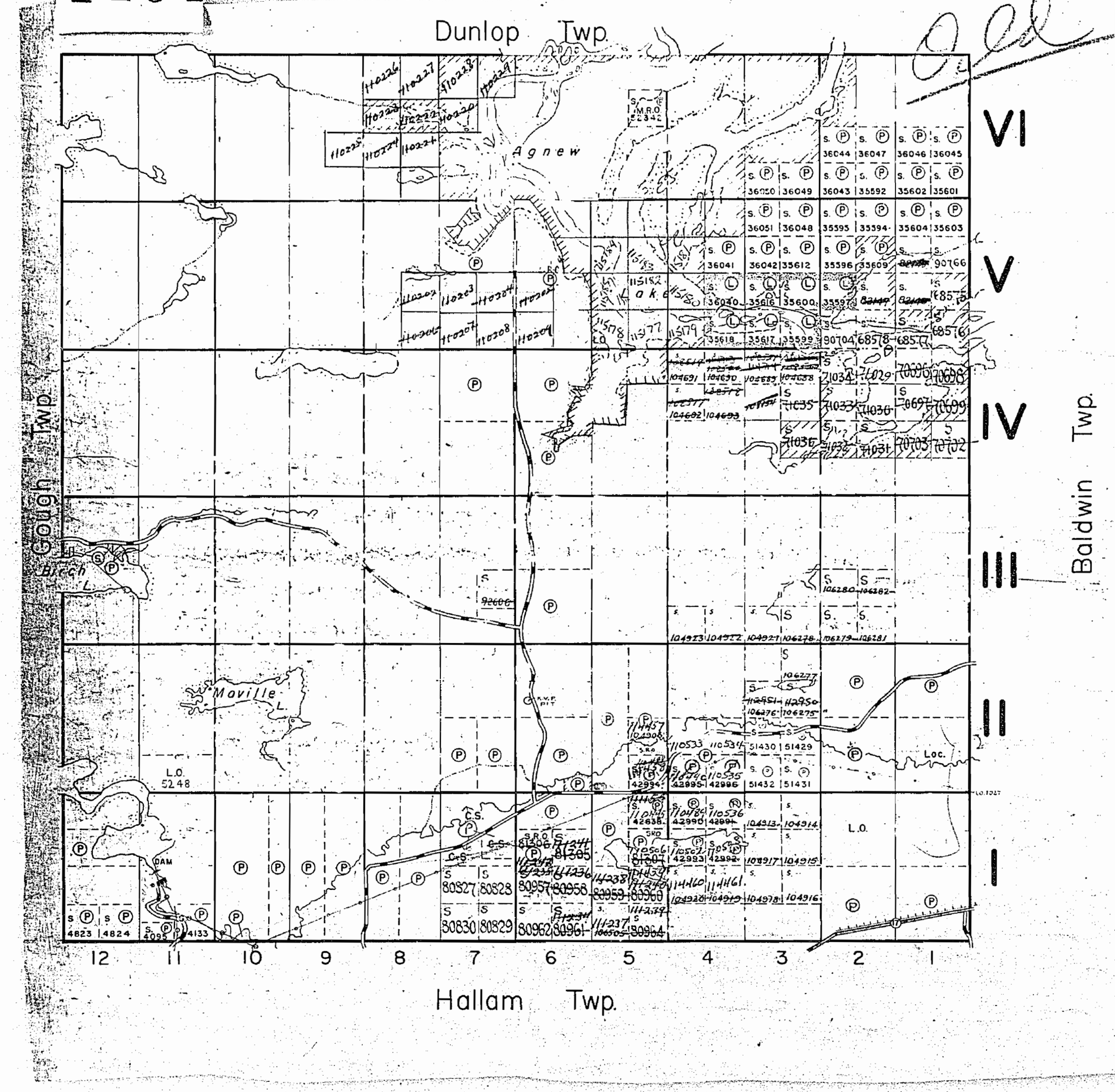

THE TOWNSHIP OF

SHAKESPEARE

DISTRICT OF SUDBURY

SUDBURY MINING DIVISION

SCALE: 1 INCH = 40 CHAINS

LEGEND

PATENTED LAND	Ⓟ
CROWN LAND SALE	C.S.
LEASES	Ⓛ
LOCATED LAND	Loc.
LICENSE OF OCCUPATION	L.O.
ROADS	
IMPROVED ROADS	
KING'S HIGHWAY	⑦
RAILWAYS	
POWER LINES	
MARSH OR MUSKEG	
TELEPHONE LINE	

NOTES

Mining Rights Only — M.R.O.

Unpatented Mg. Cls. in area Crown Lease No. 1985 & 2025 are M.R.O. shown thus: ~~NOW W.P.L.~~ 67 Now W.P.L 20

Mining Lease No. 9959 Surface Rights Only shown thus:

L.O. 6104 to Bell Telephone Co. Ltd. shown thus:

Original River Bed shown thus:

S. 1/2 4/2 Patent for Surface Rights Only

Pt. 6/5 237.3 ac. Patented for S.R.O.

N. 1/2 of N.1/2 6/1 Patented for S.R.O.

200' Reserve to Dept. of Lands & Forests shown thus:

Shore line of Agnew Lake & bed of Spanish River shown thus:



PLAN NO. — M1104

DEPARTMENT OF MINES
—ONTARIO—

1104

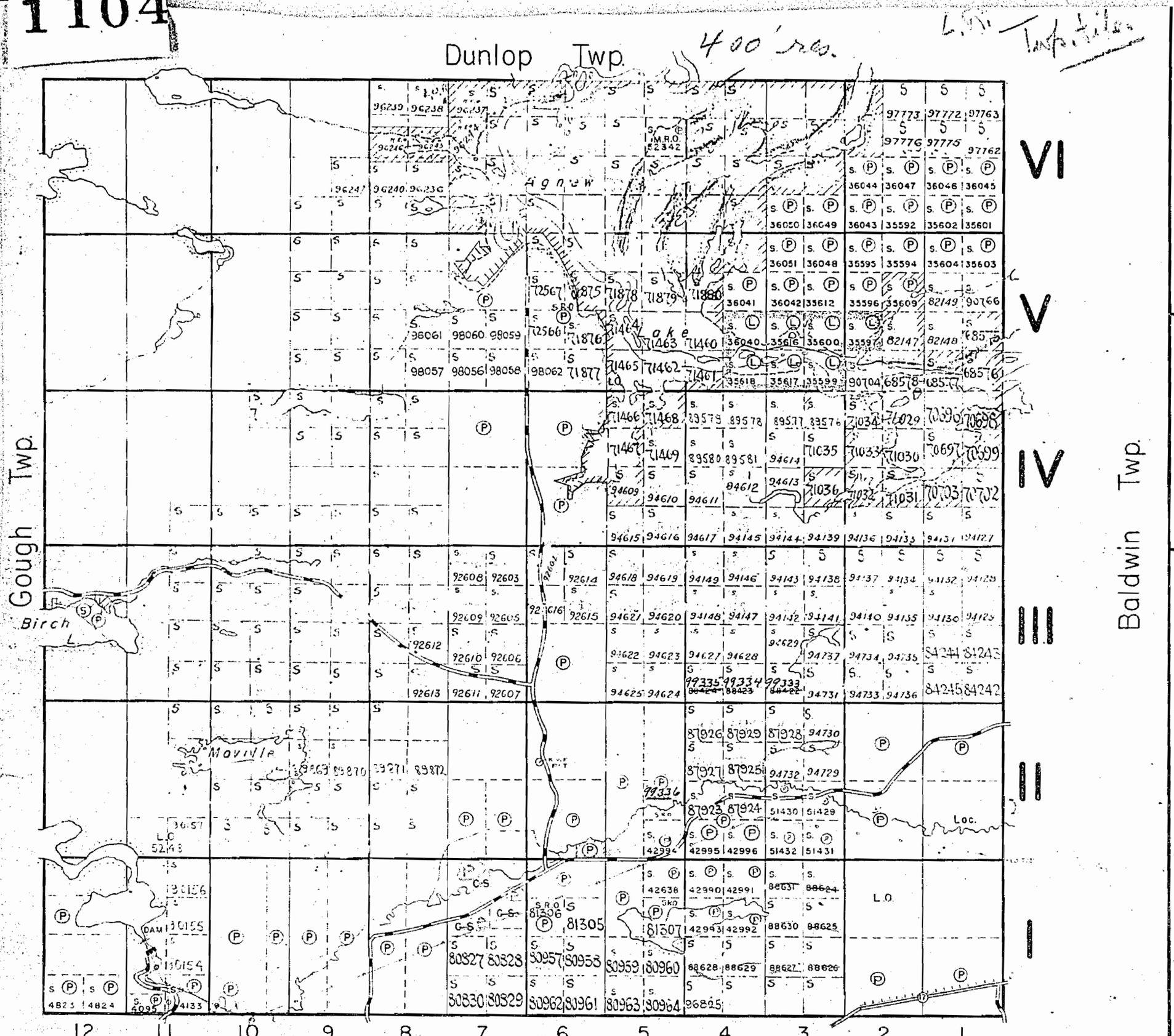

THE TOWNSHIP OF

SHAKESPEARE

DISTRICT OF SUDBURY

SUDBURY MINING DIVISION

SCALE: 1 INCH = 40 CHAINS

LEGEND

PATENTED LAND	(P)
CROWN LAND SALE	C.S.
LEASES	(L)
LOCATED LAND	Loc.
LICENSE OF OCCUPATION	L.O.
ROADS	
IMPROVED ROADS	
KING'S HIGHWAY	
RAILWAYS	
POWER LINES	
MARSH OR MUSKEG	
TELEPHONE LINE	

NOTES

Mining Rights Only — M.R.O.

Unpatented Mg. Cls. in area Crown Lease No. 1985 & 2025 are M.R.O. shown thus: ~~Now Wtr.~~ 67 Now W.P.L. 20

Mining Lease No. 9959 Surface Rights Only shown thus:

L.O. 6104 to Bell Telephone Co. Ltd. shown thus:

Original River bed shown thus:

S. 1/2 4/2 Patent for Surface Rights Only

Pt 6/5 23.3 ac Patented for S.R.O.

N 1/2 of N 1/2 6/1 Patented for S.R.O.

200' Reserve to Dept of Lands & Forests shown thus:

Shore line of Agnew Lake & bed of Spanish River shown thus:

N.W. 1/4-6-2. Travel Reserved
S 1/2-3-2 [illegible]

PLAN NO. — M1104

DEPARTMENT OF MINES
—ONTARIO—

1104

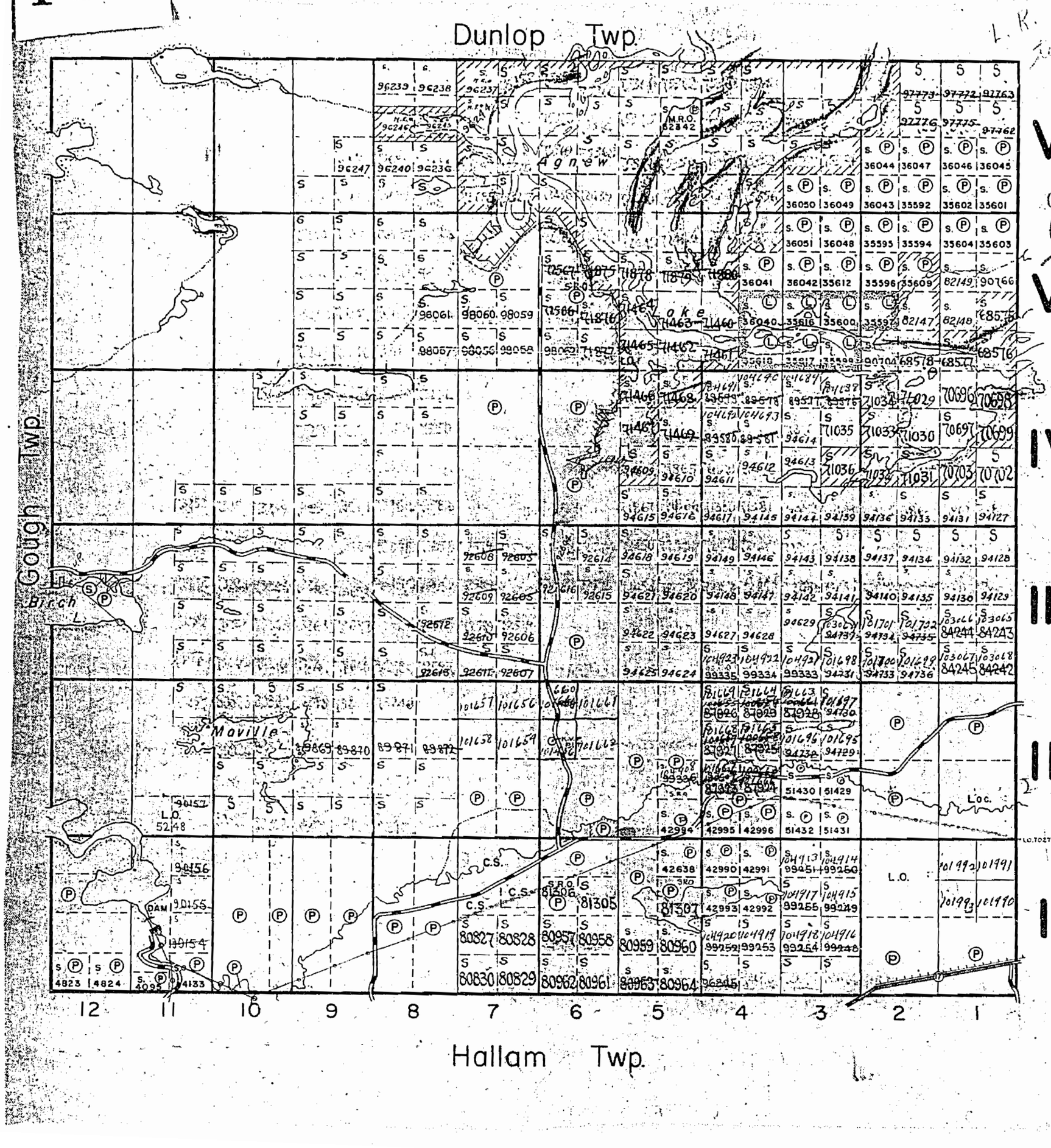

THE TOWNSHIP OF

SHAKESPEARE

DISTRICT OF SUDBURY

SUDBURY MINING DIVISION

SCALE: 1 INCH = 40 CHAINS

LEGEND

PATENTED LAND	Ⓟ
CROWN LAND SALE	C.S.
LEASES	Ⓛ
LOCATED LAND	Loc.
LICENSE OF OCCUPATION	L.O.
ROADS	
IMPROVED ROADS	
KING'S HIGHWAY	
RAILWAYS	
POWER LINES	
MARSH OR MUSKEG	
TELEPHONE LINE	

NOTES

Mining Rights Only — M.R.O.

Unpatented Mg. Cls. in area Crown Lease No. 1985 & 2025 are M.R.O. shown thus. ~~NOW W.R.L.~~ 67 Now W.P.L. 20

Mining Lease No. 9959 Surface Rights Only shown thus:

L.O. 6104 to Bell Telephone Co. Ltd. shown thus:

Original River Bed shown thus:

S. 1/2 4/2 Patent for Surface Rights Only

Pt. 6/5 237.3 ac. Patented for S.R.O.

N. 1/2 of N.1/2 6/1 Patented for S.R.O.

200' Reserve to Dept. of Lands & Forests shown thus:

Shore line of Agnew Lake & bed of Spanish River shown thus:-



N.W.¼-6-2. Crown Rest

S.½-3-2. Foundation.

PLAN NO. — M1104

DEPARTMENT OF MINES
—ONTARIO—

1104

SHAKESPEARE

Scale 40 chains to 1 inch.

all Lands leased to Nuronian Co, are open to staking as, Mines, ores and minerals are reserved, ~~and~~ not ~~surface~~ rights # settlement with Company for any damages. (see Letter # 19036 Dec 28/37 on Permission file)

HALLAM

M1104

Apr 1985

G-3001

SHAKESPEARE TWP

MAP SYMBOLOGY

Aerial Cableway
Boundary
International
Interprovincial
District, Township Indian Reserve
Approximate
Lot, Concession
Approximate
Park Boundary
Bridge
Road, Railroad
Building
Chimney
Cliff, Pit, Pile
Contours
Interpolated
Approximate
Depression
Control Points
Horizontal
Vertical
Culvert
Falls
Double line river
Fence, Hedge, Wall
Feature Outline (Construction features, etc.)
Flooded Land
Lock
Marsh or Swamp
Mast
Mine Head Frame
Outcrop

Pipeline (above ground)
Railroad
Single Track
Double Track
Abandoned
Turntable
Road
Highway, County Township
Access (road of doubtful maintenance or significant driveway)
Trail, Bush Road (portage, etc.)
Rapids
Double line river with multiple rapids
Double line river with multiple rapids
Reservoir
River, Stream, Canal
Approximate boundary direction of flow
Rock
Significant
Shoal
Spot Elevation (base elevations) -300.0
Tower
Transmission Line
Poles
Pylons
Tunnel
Utility Poles
Wharf, Dock, Pier
Wooded Area

AREAS WITHDRAWN FROM DISPOSITION

M.R.O. – MINING RIGHTS ONLY
S.R.O. – SURFACE RIGHTS ONLY
M.+S. – MINING AND SURFACE RIGHTS

Description	Order No.	Date	Disposition	File
M.R.O.	3-253			F 112721
S.R.O.				48 21
M.+S.				48 12

CL 1664 – W.P.L.A. Nº101 – MINING CLAIMS WITHIN THIS AREA ARE FOR MINING RIGHTS ONLY.

Part 1 Limit: CL 4275 (Opposite LT. 129)
Plan 53R-13365 (P)

* MINING RIGHTS OPENED JUNE 1, 1992

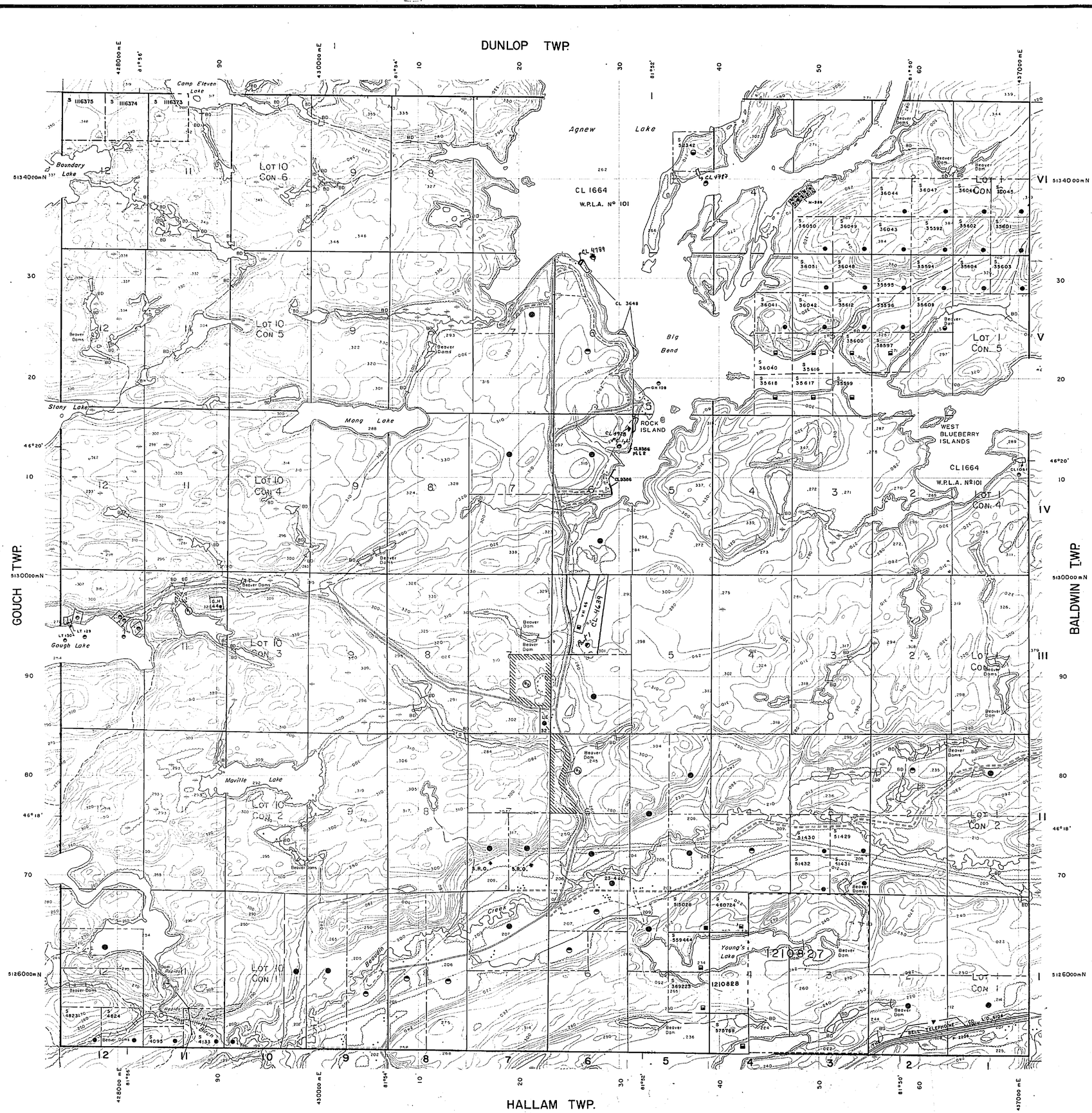

LEGEND

HIGHWAY AND ROUTE No.
OTHER ROADS
TRAILS
SURVEYED LINES:
TOWNSHIPS, BASE LINES, ETC.
LOTS, MINING CLAIMS, PARCELS, ETC.
UNSURVEYED LINES:
LOT LINES
PARCEL BOUNDARY
MINING CLAIMS ETC.
RAILWAY AND RIGHT OF WAY
UTILITY LINES
NON-PERENNIAL STREAM
FLOODING OR FLOODING RIGHTS
SUBDIVISION OR COMPOSITE PLAN
RESERVATIONS
ORIGINAL SHORELINE
MARSH OR MUSKEG
MINES
TRAVERSE MONUMENT

DISPOSITION OF CROWN LANDS

TYPE OF DOCUMENT	SYMBOL
PATENT, SURFACE & MINING RIGHTS	●
" , SURFACE RIGHTS ONLY	◒
" , MINING RIGHTS ONLY	◒
LEASE, SURFACE & MINING RIGHTS	■
" , SURFACE RIGHTS ONLY	■
" , MINING RIGHTS ONLY	■
LICENCE OF OCCUPATION	▼
ORDER-IN-COUNCIL	OC
RESERVATION	Ⓡ
CANCELLED	⊗
SAND & GRAVEL	Ⓢ

NOTE: MINING RIGHTS IN PARCELS PATENTED PRIOR TO MAY 6, 1913, VESTED IN ORIGINAL PATENTEE BY THE PUBLIC LANDS ACT, R.S.O. 1970, CHAP. 380, SEC. 63, SUBSEC 1.

500 0 1000 Metres
10 0 10 20 30 40 50 60 70 Chains
500 0 1000 2000 3000 4000 5000 Feet

SCALE 1:20 000
GRID ZONE: 17

THE INFORMATION THAT APPEARS ON THIS MAP HAS BEEN COMPILED FROM VARIOUS SOURCES, AND ACCURACY IS NOT GUARANTEED. THOSE WISHING TO STAKE MINING CLAIMS SHOULD CONSULT WITH THE MINING RECORDER, MINISTRY OF NORTHERN DEVELOPMENT AND MINES, FOR ADDITIONAL INFORMATION ON THE STATUS OF THE LANDS SHOWN HEREON.

SUDBURY MINING LAND RECEIVED SEP 20 1985 A.M. P.M.

TOWNSHIP
SHAKESPEARE
M.N.R. ADMINISTRATIVE DISTRICT
ESPANOLA
MINING DIVISION
SUDBURY
LAND TITLES / REGISTRY DIVISION
SUDBURY

Ontario Ministry of Natural Resources — Land Management Branch

ORIGINAL COMPILATION	DEC. 1984	Number
REVISED		G-3001

G-3001
SHAKESPEARE TWP
G-3001
SHAKESPEARE TWP
G-3001

SHAKESPEARE

Sudbury District

Scale 40 chains = 1 inch

North Asty.

DUNLOP

East Asty.

HURONIAN COMPANY LTD.
CROWN LEASE 1985
(SURFACE RIGHTS ONLY)

SPANISH RIVER

ROAD

VI V IV III II I

CS

L

S

P

N. GRAVES

Surface Rights

MINES

WATER POWER RESERVATION 144 AC.

12 11 10 9 8 7 6 5 4 3 2 1

6 4 2 2 4 6

North Asty.

1104

DATE OF ISSUE
NOV 23 19
M1104

1104

SHAKESPEARE

SUDBURY MINING DIVISION

SUDBURY RECEIVED OCT 30 1943 MINING DIVISION

Scale 40 Chains = 1 inch

DUNLOP

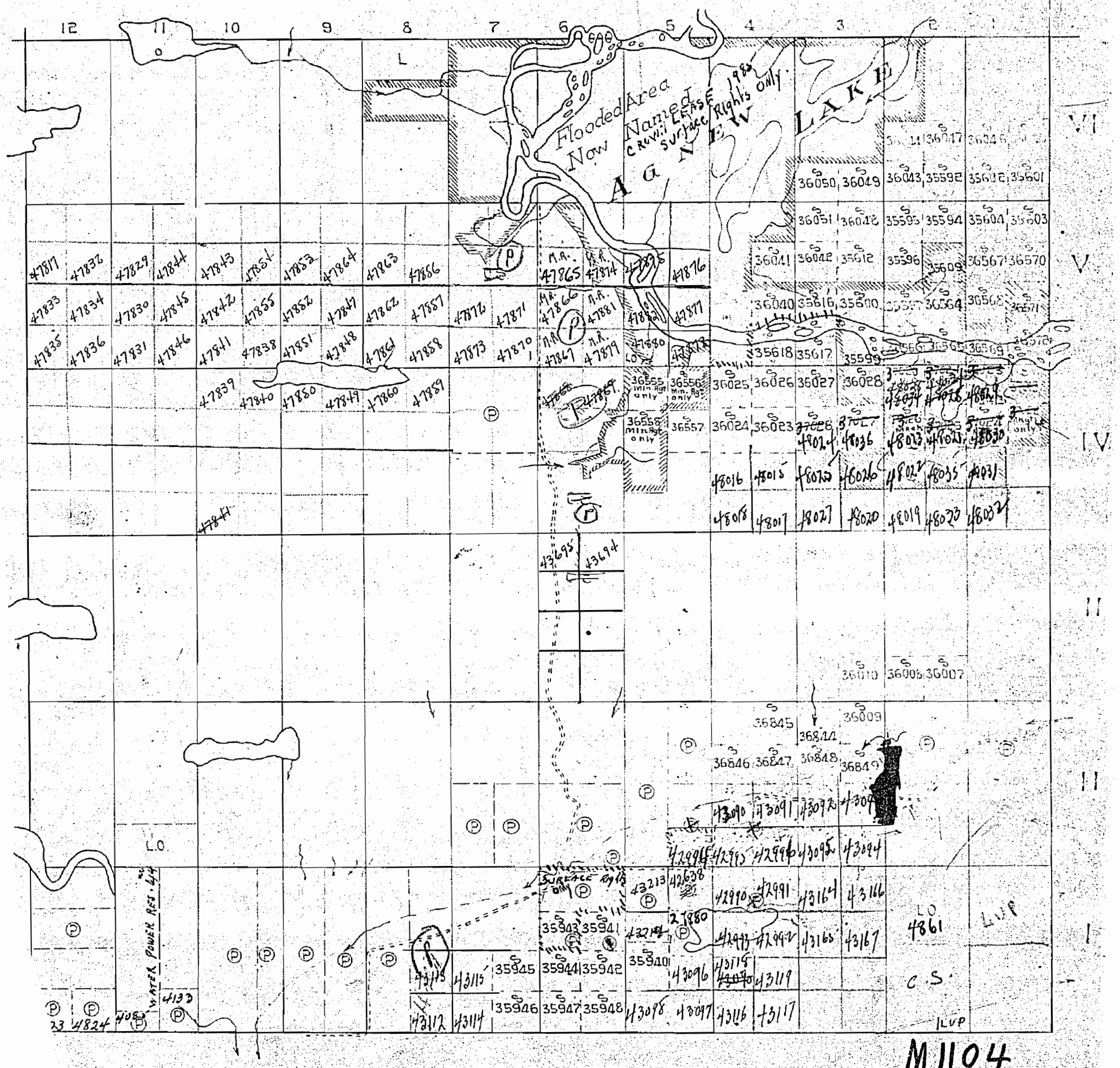

M1104

SUDBURY RECEIVED OCT 30 1943 MINING DIVISION

Dunlop Twp. (M.771)

Gough Twp. (M.890)

Baldwin Twp. (M.645)

Hallam Twp. (M.909)

THE TOWNSHIP
OF

SHAKESPEARE

DISTRICT OF
SUDBURY

SUDBURY
MINING DIVISION

SCALE: 1-INCH 40 CHAINS

LEGEND

PATENTED LAND	(P)
CROWN LAND SALE	C.S.
LEASES	(L)
LOCATED LAND	Loc.
LICENSE OF OCCUPATION	L.O.
MINING RIGHTS ONLY	M.R.O.
SURFACE RIGHTS ONLY	S.R.O.
ROADS	
IMPROVED ROADS	
KING'S HIGHWAYS	
RAILWAYS	
POWER LINES	
MARSH OR MUSKEG	
MINES	
CANCELLED	C

NOTES

400' SURFACE RIGHTS RESERVATION AROUND ALL LAKES AND RIVERS.

AREA SHOWN THUS: ~~~~ W.P.L.A. No.-69. MINING CLAIMS WITHIN THIS AREA ARE FOR MINING RIGHTS ONLY.

AREA SHOWN THUS: ////// (L) M.R.O.

PLAN NO. M. 1104

DEPARTMENT OF MINES

— ONTARIO —

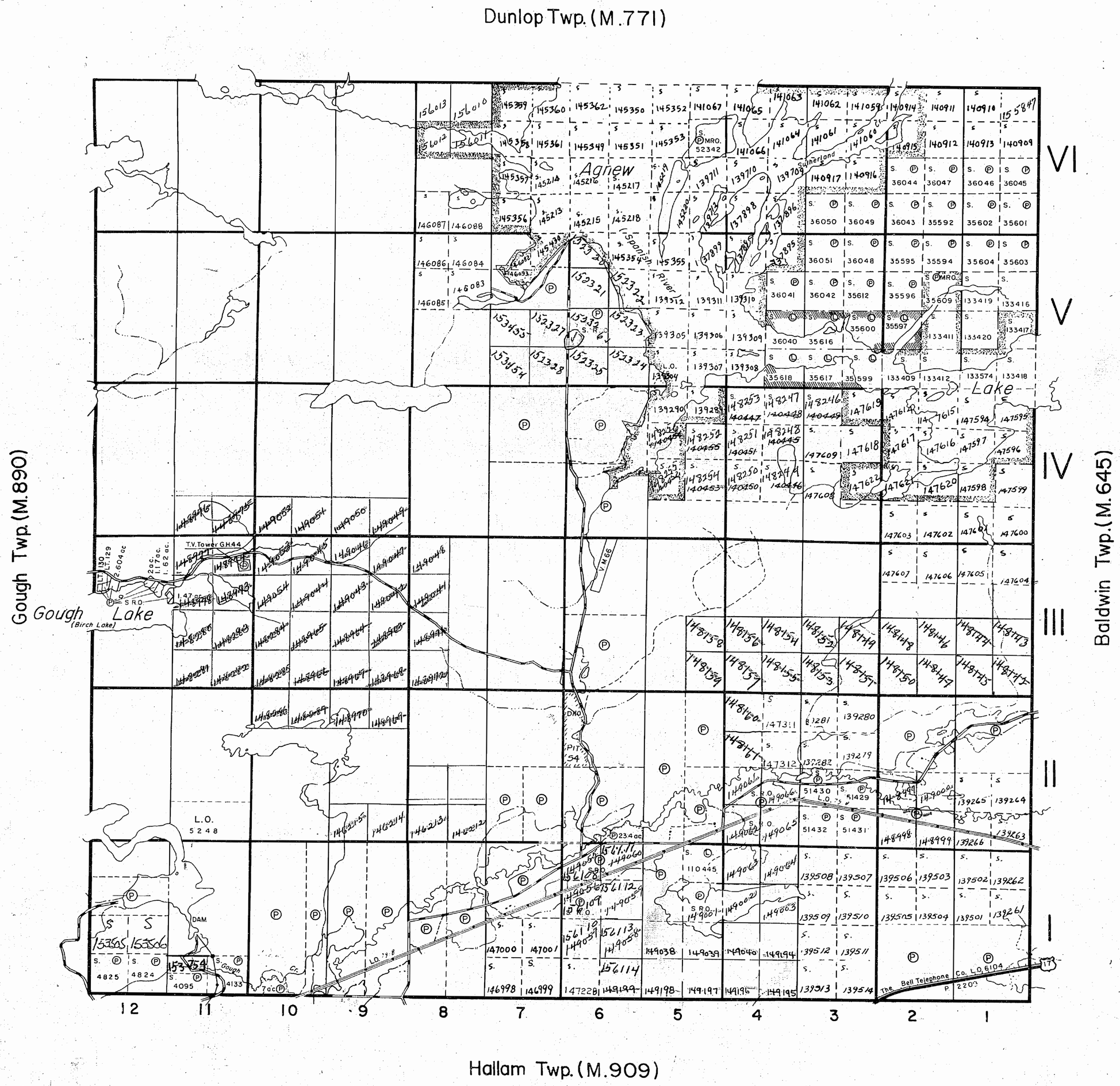

THE TOWNSHIP OF

SHAKESPEARE

OLD

DISTRICT OF SUDBURY

SUDBURY MINING DIVISION

SCALE: 1-INCH 40 CHAINS

LEGEND

PATENTED LAND	Ⓟ
CROWN LAND SALE	C.S.
LEASES	Ⓛ
LOCATED LAND	Loc.
LICENSE OF OCCUPATION	L.O.
MINING RIGHTS ONLY	M.R.O.
SURFACE RIGHTS ONLY	S.R.O.
ROADS	
IMPROVED ROADS	
KING'S HIGHWAYS	
RAILWAYS	
POWER LINES	
MARSH OR MUSKEG	
MINES	
CANCELLED	C

NOTES

400' SURFACE RIGHTS RESERVATION AROUND ALL LAKES AND RIVERS.

AREA SHOWN THUS: W.P.L.A. No.-69. MINING CLAIMS WITHIN THIS AREA ARE FOR MINING RIGHTS ONLY.

AREA SHOWN THUS: Ⓛ M.R.O.

PLAN NO. M.1104

DEPARTMENT OF MINES

— ONTARIO —

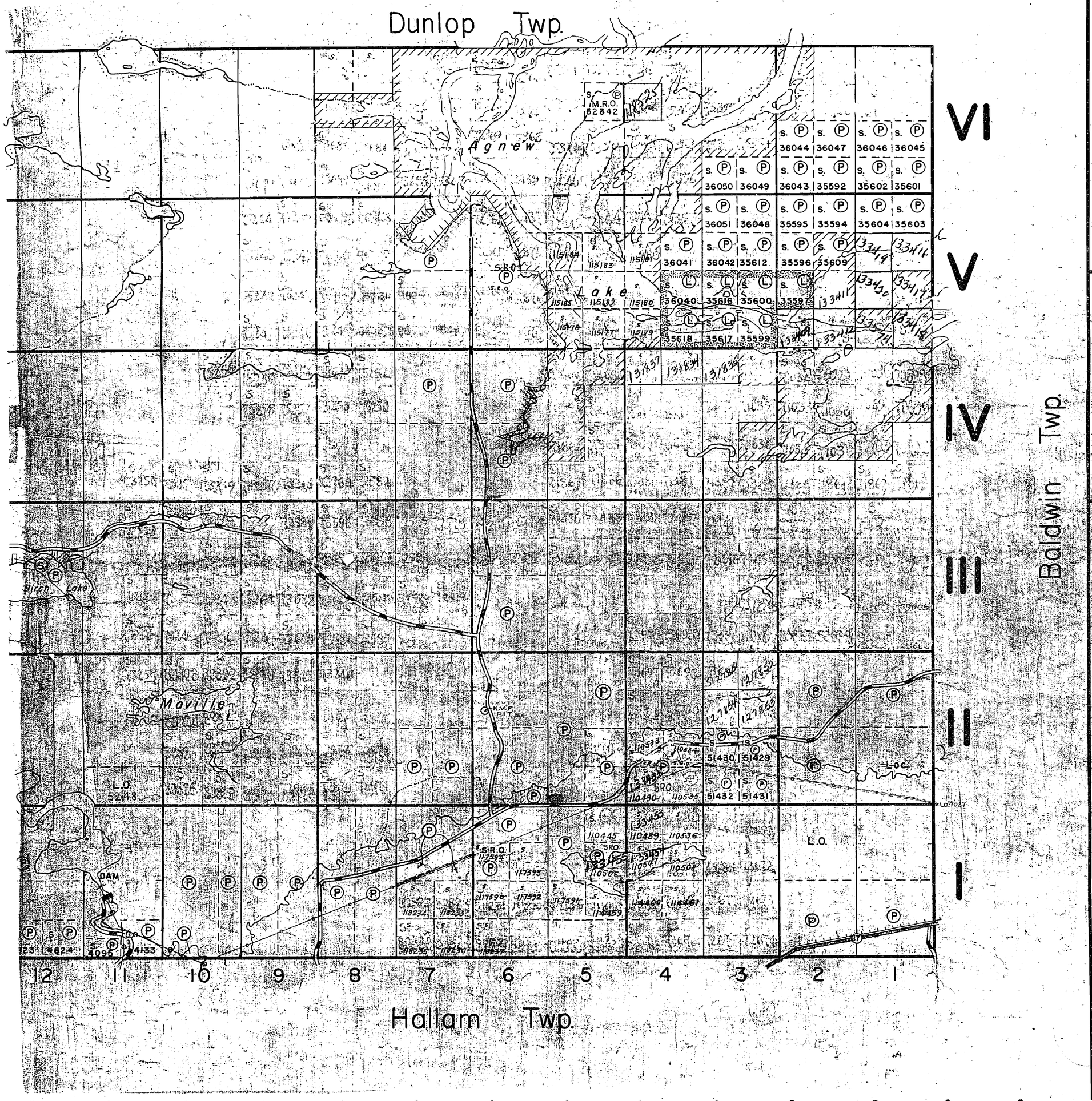

THE TOWNSHIP OF SHAKESPEARE

DISTRICT OF SUDBURY

SUDBURY MINING DIVISION

SCALE: 1 INCH = 40 CHAINS

LEGEND

PATENTED LAND	Ⓟ
CROWN LAND SALE	C.S.
LEASES	Ⓛ
LOCATED LAND	Loc.
LICENSE OF OCCUPATION	L.O.
ROADS	
IMPROVED ROADS	
KING'S HIGHWAY	
RAILWAYS	
POWER LINES	
MARSH OR MUSKEG	
TELEPHONE LINE	

NOTES

Mining Rights Only M.R.O.

Unpatented Mg. Cls. in area Crown Lease No. 1985 & 2025 are M.R.O. shown thus: ~~NOW W.P.L.~~ 67 Now W.P.L. 20

Mining Lease No. 9959 Surface Rights Only shown thus:

L.O. 6104 to Bell Telephone Co. Ltd. shown thus:

Original River Bed shown thus:

S. 1/2 4/2 Patent for Surface Rights Only

Pt. 6/5 237.3 ac. Patented for S.R.O.

N. 1/2 of N. 1/2 6/1 Patented for S.R.O.

400' Surface Rights Reservation around all lakes and rivers.

Shore line of Agnew Lake & bed of Spanish River shown thus:

PLAN NO. — M1104

DEPARTMENT OF MINES
—ONTARIO—

8 6 4 2 2 4 6 8

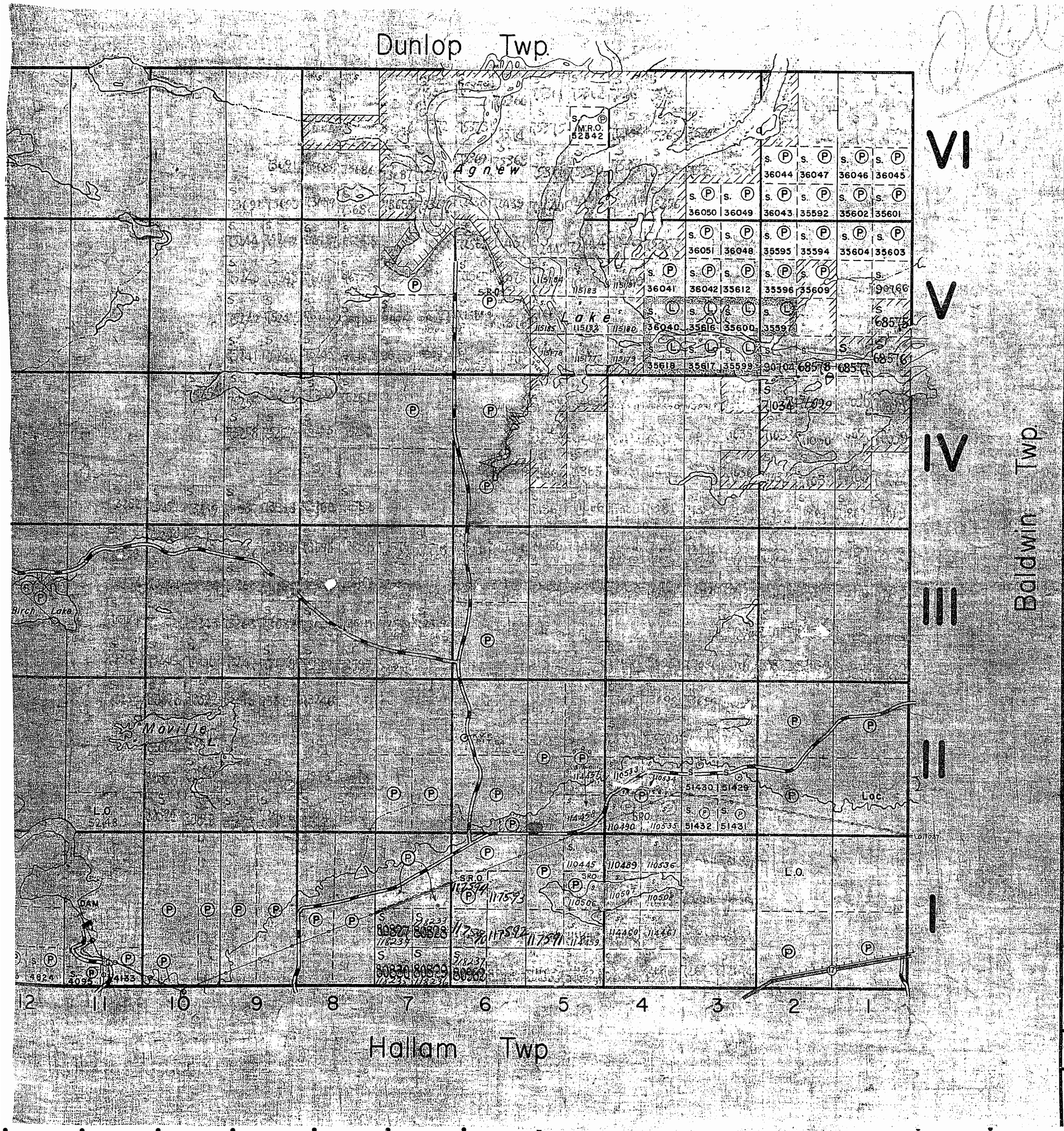

THE TOWNSHIP OF SHAKESPEARE

DISTRICT OF SUDBURY

SUDBURY MINING DIVISION

SCALE: 1 INCH = 40 CHAINS

LEGEND

PATENTED LAND	Ⓟ
CROWN LAND SALE	C.S.
LEASES	Ⓛ
LOCATED LAND	Loc.
LICENSE OF OCCUPATION	L.O.
ROADS	
IMPROVED ROADS	
KING'S HIGHWAY	
RAILWAYS	
POWER LINES	
MARSH OR MUSKEG	
TELEPHONE LINE	

NOTES

Mining Rights Only — M.R.O.

Unpatented Mg. Cls. in area Crown Lease No. 1985 & 2025 are M.R.O. shown thus: ~~NOW W.P.L.~~ 67 Now W.P.L. 20

Mining Lease No. 9959 Surface Rights Only shown thus:

L.O. 6104 to Bell Telephone Co. Ltd. shown thus

Original River Bed shown thus:

S. 1/2 4/2 Patent for Surface Rights Only

Pt 6/5 237.3 ac. Patented for S.R.O.

N. 1/2 of N. 1/2 6/1 Patented for S.R.O.

400 Surface Rights Reservation around all lakes and rivers

Shore line of Agnew Lake & bed of Spanish River shown thus:

PLAN NO. — M1104

DEPARTMENT OF MINES
—ONTARIO—

8 6 4 2 1 2 4 6 8

Dunlop Twp.

Gough Twp.

Baldwin Twp.

Hallam Twp.

Agnew

Birch L.

Lake

VI

V

IV

III

II

I

12 11 10 9 8 7 6 5 4 3 2 1

THE TOWNSHIP OF SHAKESPEARE

DISTRICT OF SUDBURY

SUDBURY MINING DIVISION

SCALE: 1 INCH = 40 CHAINS

LEGEND

PATENTED LAND	(P)
CROWN LAND SALE	C.S.
LEASES	(L)
LOCATED LAND	Loc.
LICENSE OF OCCUPATION	L.O.
ROADS	
IMPROVED ROADS	
KING'S HIGHWAY	(7)
RAILWAYS	
POWER LINES	
MARSH OR MUSKEG	
TELEPHONE LINE	

NOTES

Mining Rights Only M.R.O.

Unpatented Mg. Cls. in area Crown Lease No. 1985 & 2025 are M.R.O. shown thus: NOW W.P.L. 67

Mining Lease No. 9959 Surface Rights Only shown thus:

L.O. 6104 to Bell Telephone Co. Ltd. shown thus:

Original River Bed shown thus:

S. 1/2 4/2 Patent for Surface Rights Only

Pt. 6/5 237.3 ac. Patented for S.R.O.

N. 1/2 of N. 1/2 6/1 Patented for S.R.O.

200' Reserve to Dept. of Lands & Forests shown thus:

N.W. ¼ 6/2 Gravel Reserved see Shakespeare Twp. File.

M1104

PLAN NO. – S. 462

DEPARTMENT OF MINES
—ONTARIO—

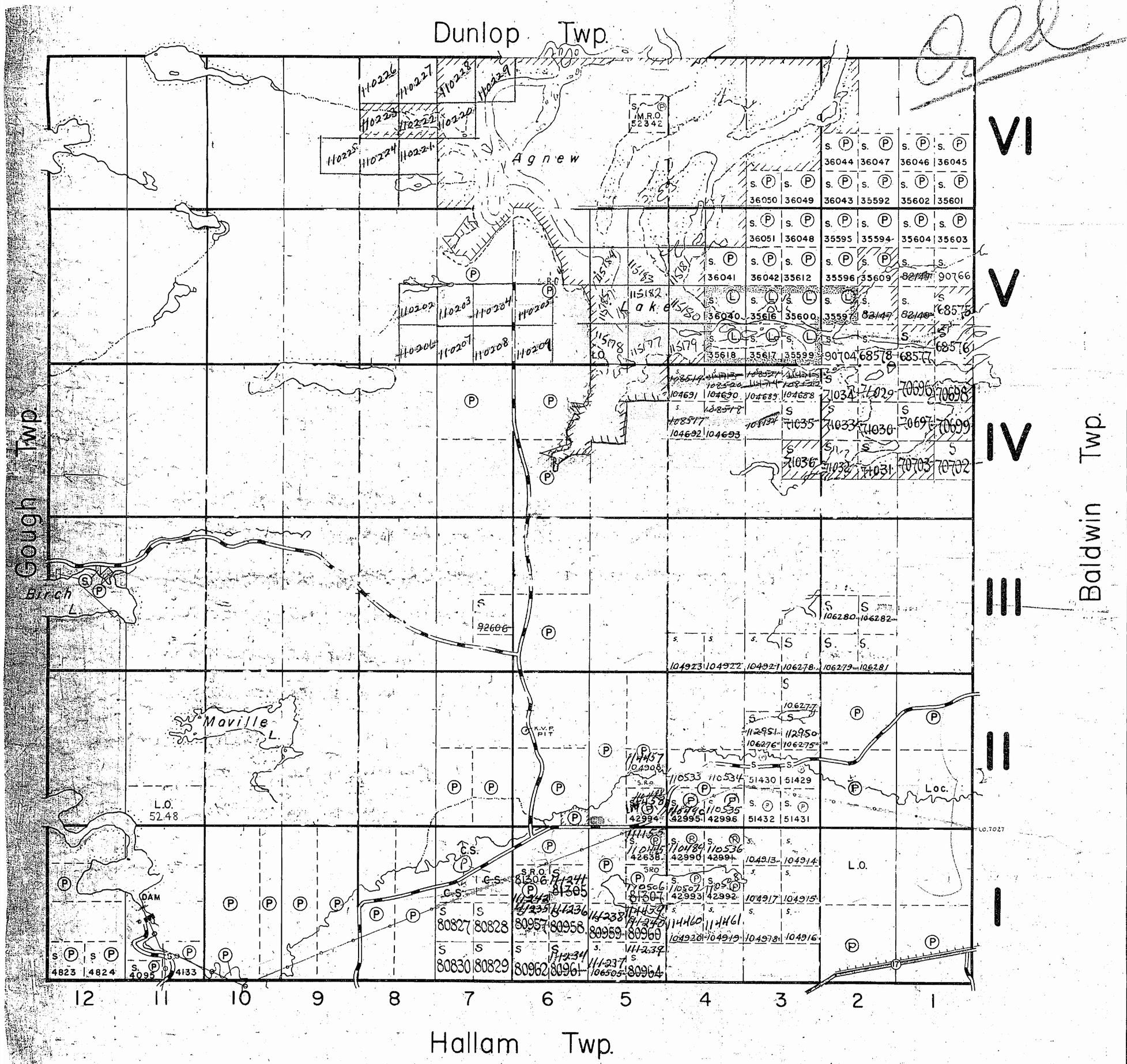

THE TOWNSHIP OF

SHAKESPEARE

DISTRICT OF SUDBURY

SUDBURY MINING DIVISION

SCALE: 1 INCH = 40 CHAINS

LEGEND

PATENTED LAND	Ⓟ
CROWN LAND SALE	C.S.
LEASES	Ⓛ
LOCATED LAND	Loc.
LICENSE OF OCCUPATION	L.O.
ROADS	
IMPROVED ROADS	
KING'S HIGHWAY	
RAILWAYS	
POWER LINES	
MARSH OR MUSKEG	
TELEPHONE LINE	

NOTES

Mining Rights Only — M.R.O.

Unpatented Mg. Cls. in area Crown Lease No. 1985 & 2025 are M.R.O. shown thus: ~~NOW W.P.L.~~ 67 Now W.P.L. 20

Mining Lease No. 9959 Surface Rights Only shown thus:

L.O. 6104 to Bell Telephone Co. Ltd. shown thus:

Original River Bed shown thus:

S. 1/2 4/2 Patent for Surface Rights Only

Pt. 6/5 237.3-ac. Patented for S.R.O.

N. 1/2 of N. 1/2 6/1 Patented for S.R.O.

200' Reserve to Dept. of Lands & Forests shown thus:

Shore line of Agnew Lake & bed of Spanish River shown thus:-

PLAN NO. — M1104

DEPARTMENT OF MINES
—ONTARIO—

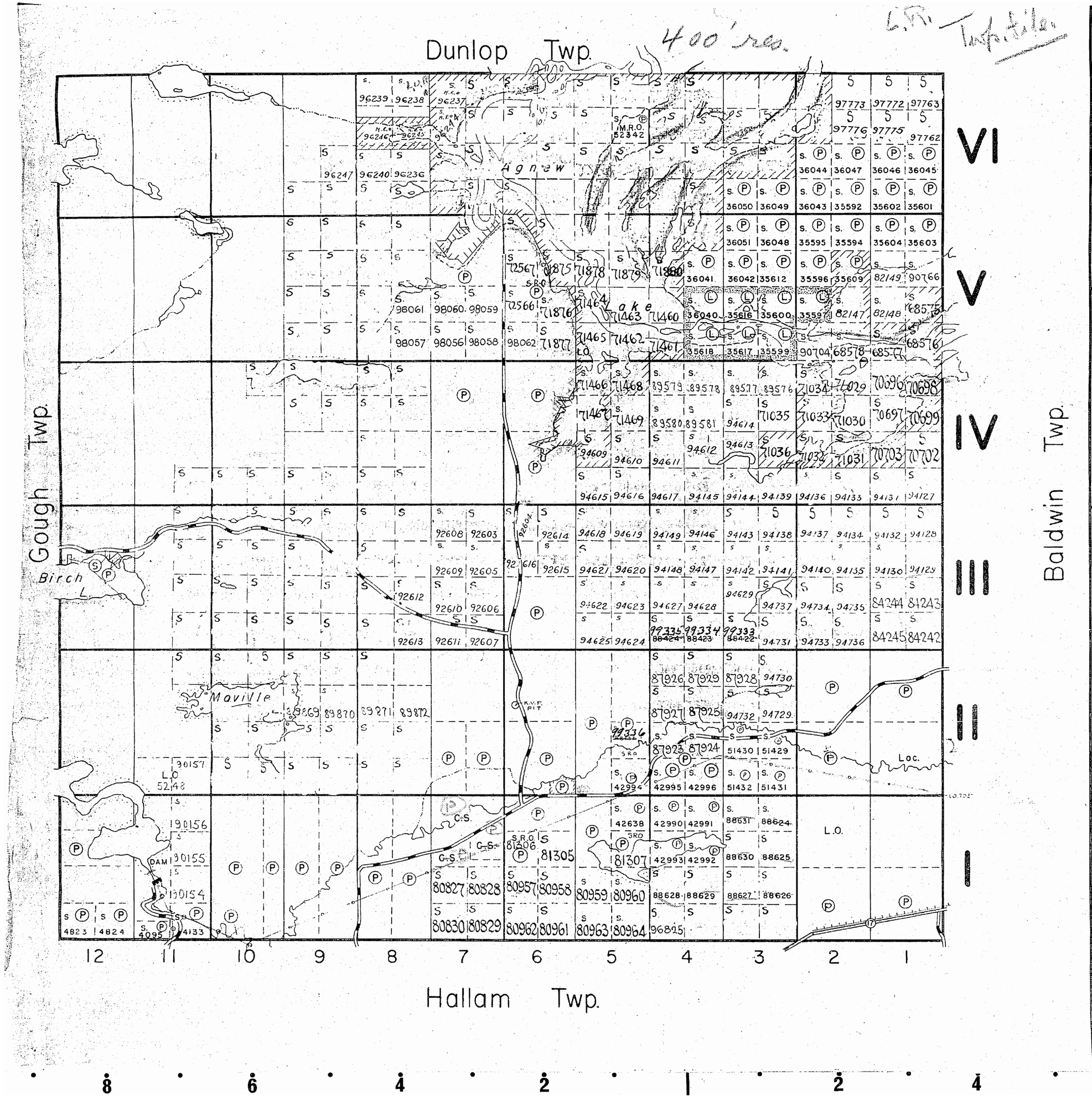

THE TOWNSHIP OF

SHAKESPEARE

DISTRICT OF SUDBURY

SUDBURY MINING DIVISION

SCALE: 1 INCH = 40 CHAINS

LEGEND

PATENTED LAND	Ⓟ
CROWN LAND SALE	C.S.
LEASES	Ⓛ
LOCATED LAND	Loc
LICENSE OF OCCUPATION	L.O.
ROADS	
IMPROVED ROADS	
KING'S HIGHWAY	
RAILWAYS	
POWER LINES	
MARSH OR MUSKEG	
TELEPHONE LINE	

NOTES

Mining Rights Only — M.R.O.

Unpatented Mg. Cls. in area Crown Lease No. 1985 & 2025 are M.R.O. shown thus ~~NOW W.P.L.~~ 67 Now W.P.L. 20

Mining Lease No. 9959 Surface Rights Only shown thus:

L.O. 6104 to Bell Telephone Co. Ltd. shown thus:

Original River Bed shown thus:

S. 1/2 4/2 Patent for Surface Rights Only

Pt. 6/5 237.3 ac. Patented for S.R.O.

N. 1/2 of N. 1/2 6/1 Patented for S.R.O.

200' Reserve to Dept. of Lands & Forests shown thus:

Shore line of Agnew Lake & bed of Spanish River shown thus:-

N.W. 1/4-6-2. Travel Reserve
S. 1/2-3-2 Forestation

PLAN NO. — M1104

DEPARTMENT OF MINES
—ONTARIO—

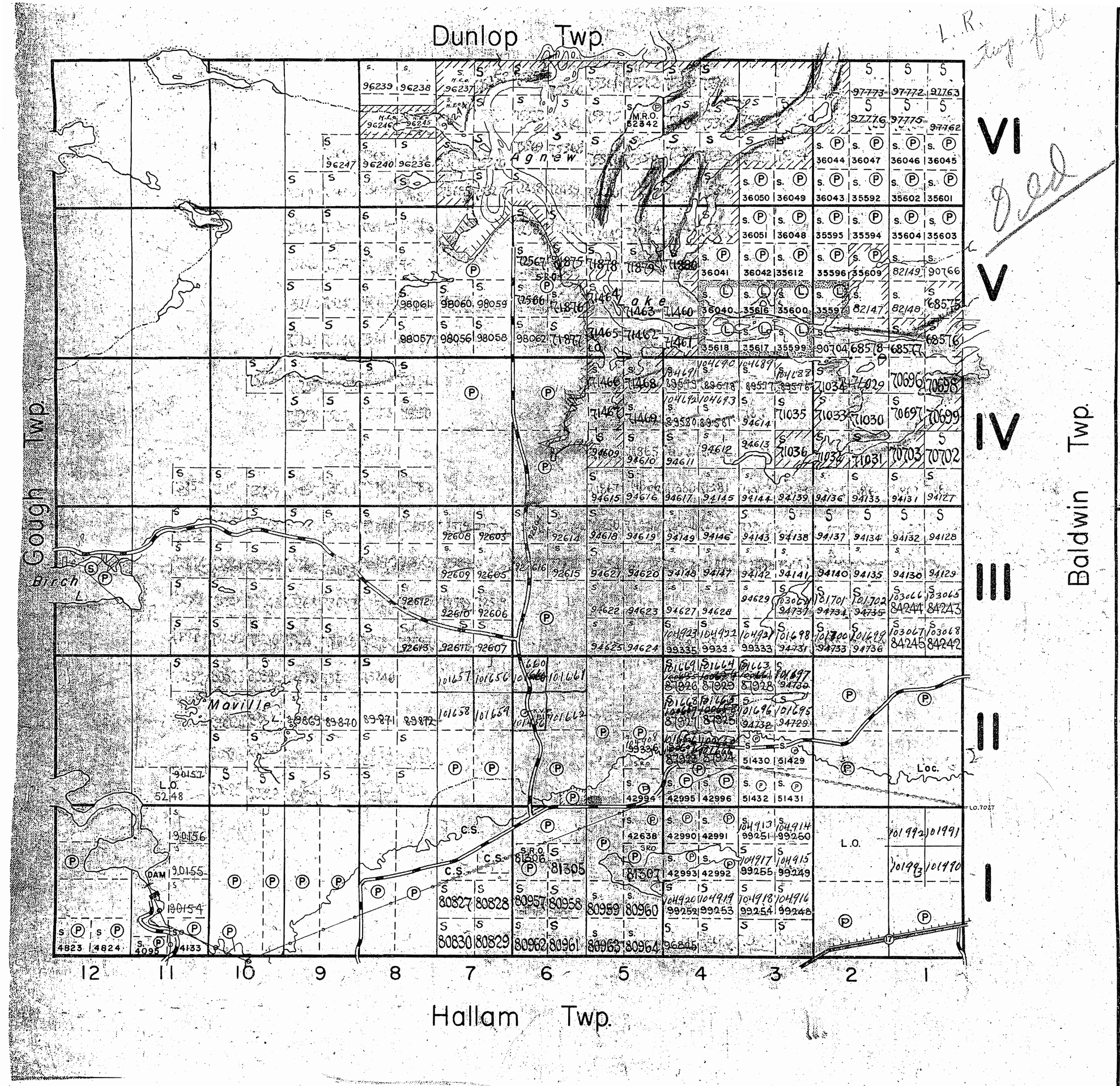

THE TOWNSHIP OF SHAKESPEARE

DISTRICT OF SUDBURY

SUDBURY MINING DIVISION

SCALE: 1 INCH = 40 CHAINS

LEGEND

PATENTED LAND	Ⓟ
CROWN LAND SALE	C.S.
LEASES	Ⓛ
LOCATED LAND	Loc.
LICENSE OF OCCUPATION	L.O.
ROADS	
IMPROVED ROADS	
KING'S HIGHWAY	
RAILWAYS	
POWER LINES	
MARSH OR MUSKEG	
TELEPHONE LINE	

NOTES

Mining Rights Only — M.R.O.

Unpatented Mg. Cls. in area Crown Lease No. 1985 & 2025 are M.R.O. shown thus: ~~NOW W.P.L.~~ 67 Now W.P.L. 20

Mining Lease No. 9959 Surface Rights Only shown thus:

L.O. 6104 to Bell Telephone Co. Ltd. shown thus:

Original River Bed shown thus:

S. 1/2 4/2 Patent for Surface Rights Only

Pt. 6/5 237.3 ac. Patented for S.R.O.

N. 1/2 of N. 1/2 6/1 Patented for S.R.O.

200' Reserve to Dept. of Lands & Forests shown thus:

Shore line of Agnew Lake & bed of Spanish River shown thus:- SPANISH R. AGNEW L.

N.W. 1/4-6-2. Gravel Res.

S. 1/2-3-2-forestation

PLAN NO. — M1104

DEPARTMENT OF MINES —ONTARIO—

Dunlop Twp.

Gough Twp.

Baldwin Twp.

Hallam Twp.

VI

V

IV

III

II

I

12 11 10 9 8 7 6 5 4 3 2 1

8 6 4 2 | 2 4 6 8

THE TOWNSHIP OF SHAKESPEARE

DISTRICT OF SUDBURY

SUDBURY MINING DIVISION

SCALE: 1 INCH = 40 CHAINS

LEGEND

PATENTED LAND (P)
CROWN LAND SALE C.S.
LEASES (L)
LOCATED LAND Loc.
LICENSE OF OCCUPATION L.O.
ROADS
IMPROVED ROADS
KING'S HIGHWAY
RAILWAYS
POWER LINES
MARSH OR MUSKEG
TELEPHONE LINE

NOTES

Mining Rights Only M.R.O.

Unpatented Mg. Clm. in area Crown Lease No. 1985 & 2025 are M.R.O. shown thus: ~~NOW W.P.L.~~ 67 Now W.P.L. 26

Mining Lease No. 9959 ~~Surface~~ Rights Only shown thus:

L.O. 6104 to Bell Telephone Co. Etc. shown thus:

Original River Bed shown thus:

S. 1/2 4/2 Patent for Surface Rights Only

Pt. 6/5 237.3 ac. Patented for S.R.O.

N. 1/2 of N. 1/2 6/1 Patented for S.R.O.

200' Reserve to Dept. of Lands & Forests shown thus:

Shore line of Agnew Lake & bed of Spanish River shown thus:- SPANISH R. AGNEW L.

M 1104

PLAN NO. — S. 462

DEPARTMENT OF MINES
—ONTARIO—

Dunlop Twp.

Gough Twp.

Baldwin Twp.

Hallam Twp.

Agnew

Birch L.

Moville L.

Lake

L.O. 5248

W.P.L. III

DAM

C.S.

Loc.

K.V.C. PIT

S.R.O.

M.R.O.

VI

V

IV

III

II

I

12 11 10 9 8 7 6 5 4 3 2 1

8 6 4 2 1 2 4 6 8

THE TOWNSHIP OF

SHAKESPEARE

DISTRICT OF SUDBURY

SUDBURY MINING DIVISION

SCALE: 1 INCH = 40 CHAINS

LEGEND

PATENTED LAND	(P)
CROWN LAND SALE	C.S.
LEASES	(L)
LOCATED LAND	Loc.
LICENSE OF OCCUPATION	L.O.
ROADS	
IMPROVED ROADS	
KING'S HIGHWAY	(17)
RAILWAYS	
POWER LINES	
MARSH OR MUSKEG	
TELEPHONE LINE	

NOTES

Mining Rights Only M.R.O.

Unpatented Mg. Cls. in area Crown Lease No. 1985 & 2025 are M.R.O. shown thus: NOW W.P.L. 67

Mining Lease No. 9959 Surface Rights Only shown thus:

L.O. 6104 to Bell Telephone Co. Ltd. shown thus:

Original River Bed shown thus:

S. 1/2. 4/2 Patent for Surface Rights Only

Pt. 6/5 237.3 ac. Patented for S.R.O.

N. 1/2 of N. 1/2 6/1 Patented for S.R.O.

200' Reserve to Dept. of Lands & Forests shown thus:

N.W. ¼. 6-2 Gravel Reserved see Twp. File.

M 1104

PLAN NO. — S. 462

DEPARTMENT OF MINES
—ONTARIO—

1104

SHAKESPEARE

Sudbury District

Scale 40 Chains = 1 Inch

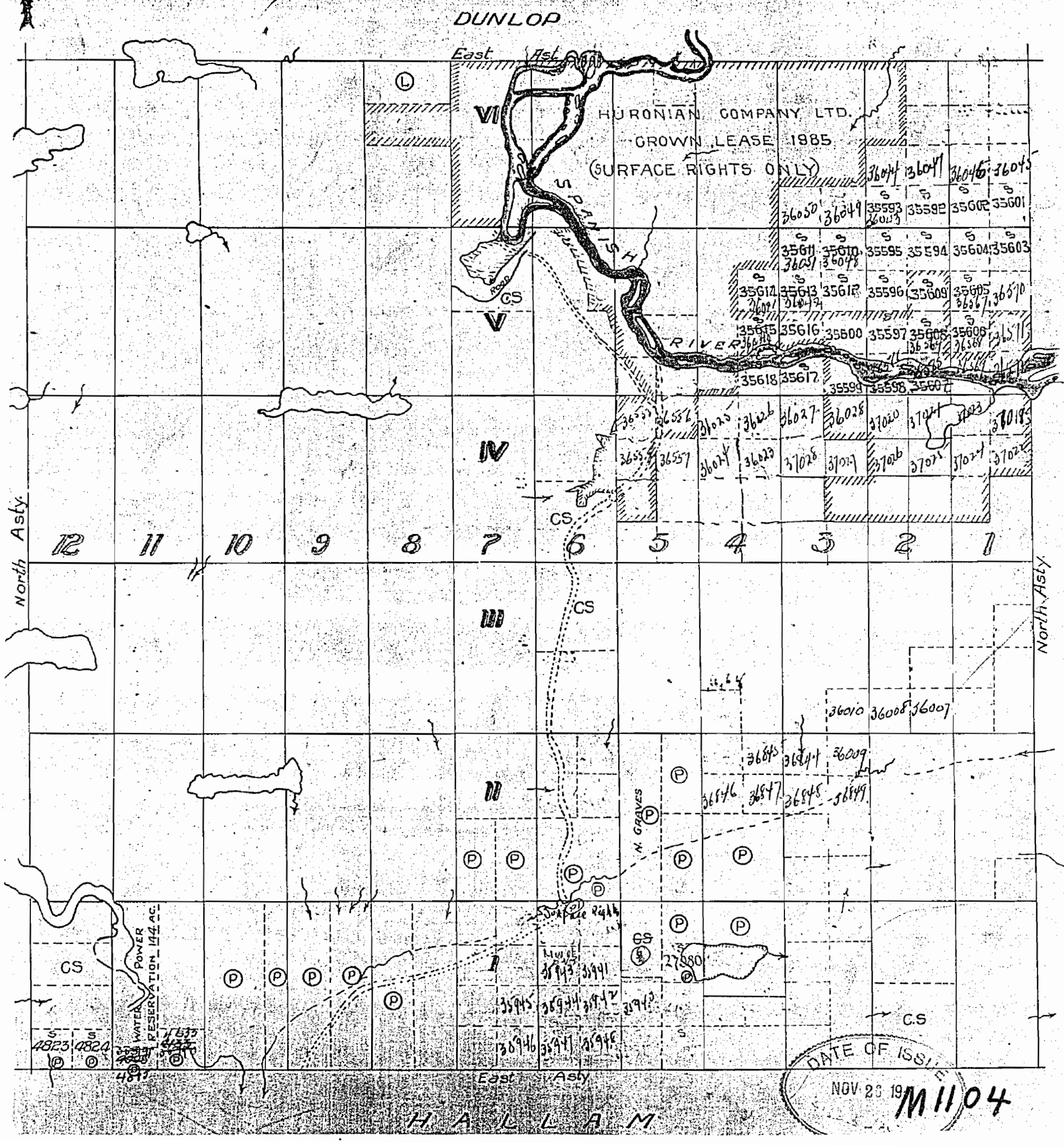

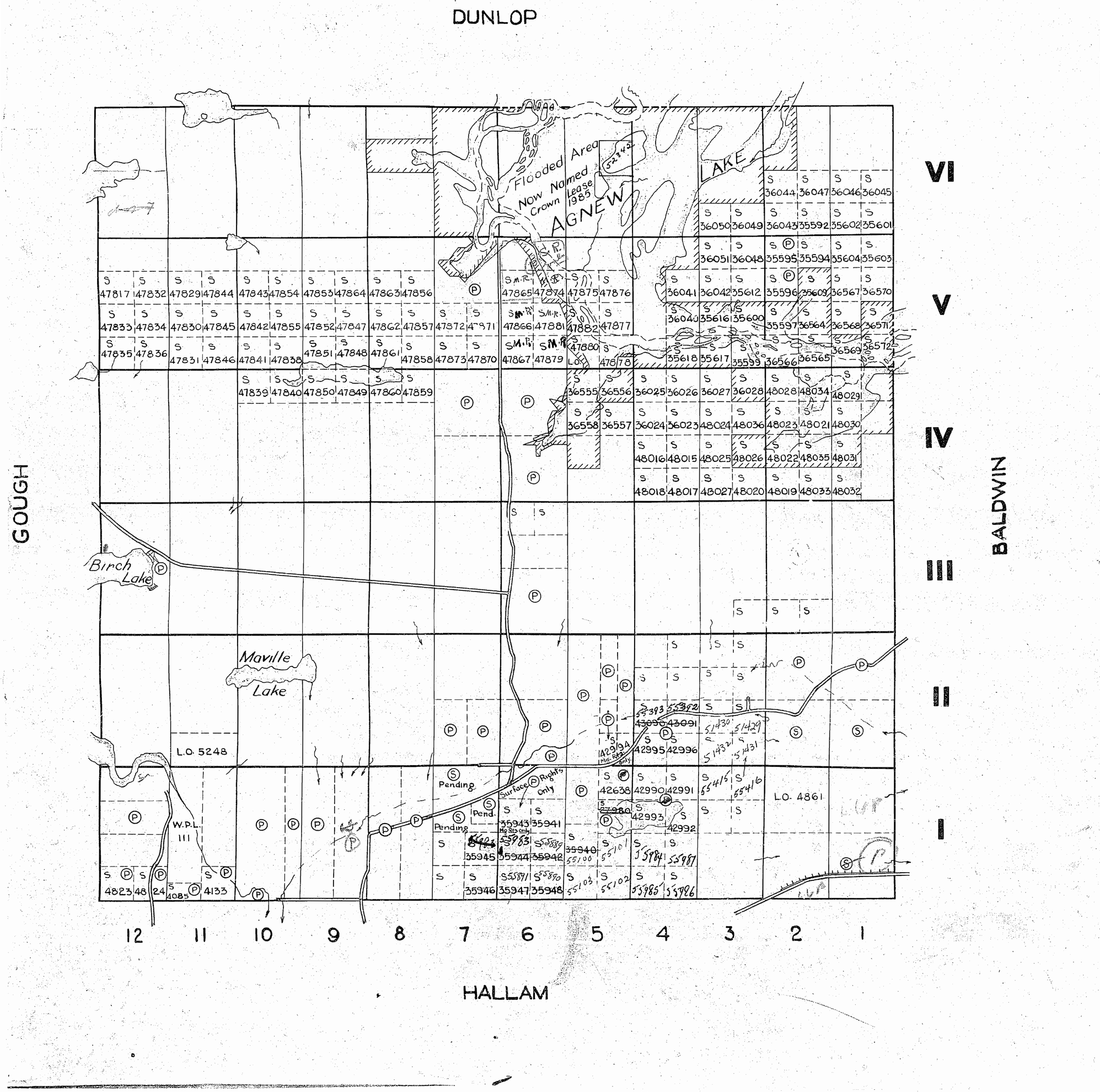

THE TOWNSHIP OF

SHAKESPEARE

DISTRICT OF SUDBURY
SUDBURY MINING DIVISION

SCALE 1 INCH TO 40 CHAINS

LEGEND

PATENTED LAND	Ⓟ
CROWN LAND SALE	Ⓢ
LICENSE OF OCCUPATION	LO
LOCATED LAND	Loc
WATER POWER LEASE	W.P.L.
ROADS	
TELEPHONE LINE	

NOTES

Unpatented mining claims in area Crown Lease #1985 & #2025 marked thus are Mining Rights Only

Original river bed marked thus

Crown Lease #1985 for Surface Rights in area marked thus

L.O. 6104 parallel to Highway – Bell Telephone Co. Ltd.

237.3 acres Surface Rights lot 6, Concession 5. Patented J.O. MacMillan April 10/48

Cert. Jefferson Cancelled – Sept 7/49 S.E. 1/4 lot 5. Lot 2 – Pat is for surface rights only – file 41101 (J.F.

M1104

DEPARTMENT OF MINES
—ONTARIO—

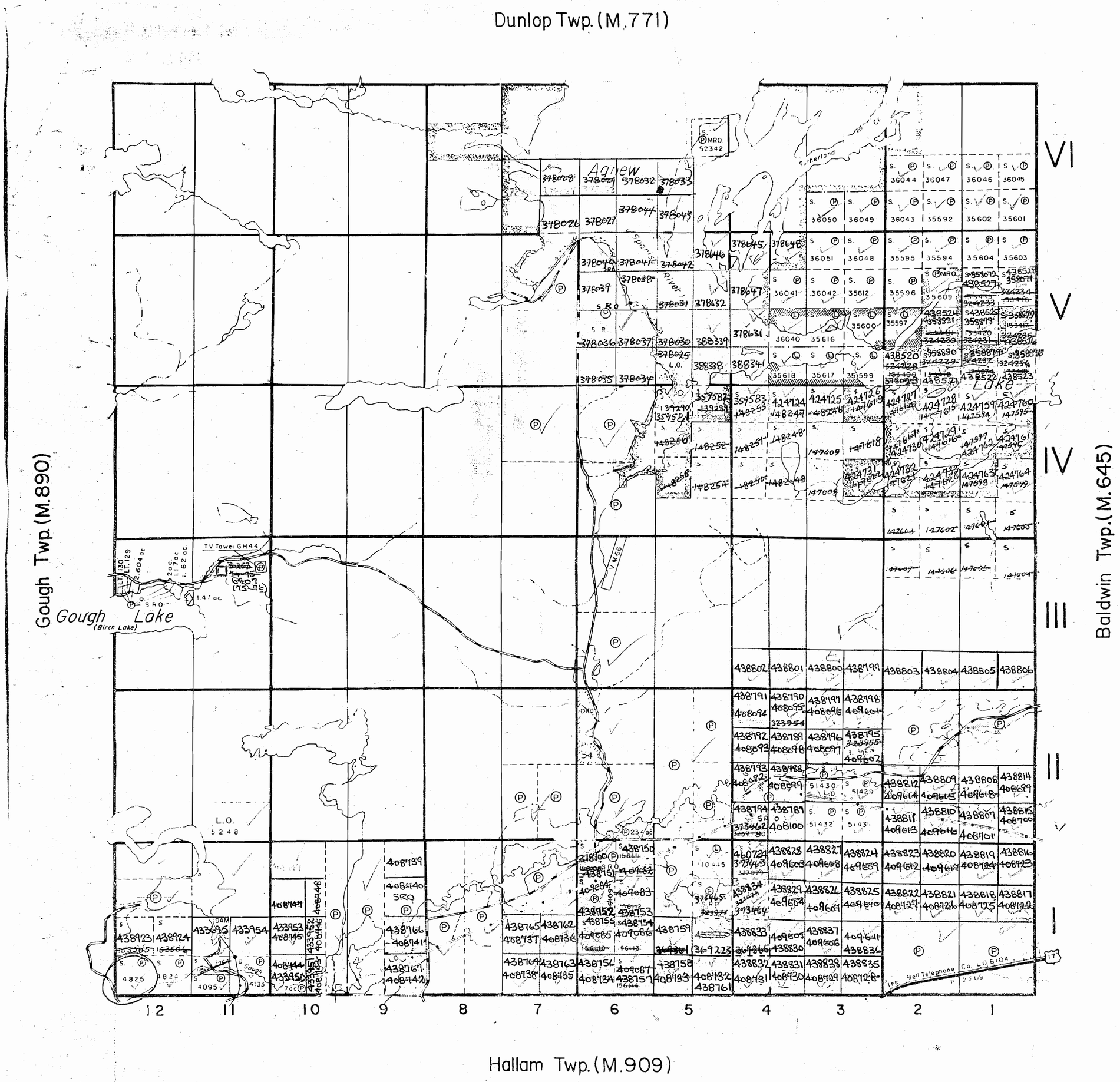

THE TOWNSHIP
OF

SHAKESPEARE

DISTRICT OF
SUDBURY

SUDBURY
MINING DIVISION

SCALE: 1-INCH 40 CHAINS

LEGEND

PATENTED LAND	Ⓟ
CROWN LAND SALE	C.S.
LEASES	Ⓛ
LOCATED LAND	Loc.
LICENSE OF OCCUPATION	L.O.
MINING RIGHTS ONLY	M.R.O.
SURFACE RIGHTS ONLY	S.R.O.
ROADS	
IMPROVED ROADS	
KING'S HIGHWAYS	
RAILWAYS	
POWER LINES	
MARSH OR MUSKEG	
MINES	
CANCELLED	C

NOTES

400' SURFACE RIGHTS RESERVATION AROUND ALL LAKES AND RIVERS.

AREA SHOWN THUS: W.P.L.A. No. -69. MINING CLAIMS WITHIN THIS AREA ARE FOR MINING RIGHTS ONLY

AREA SHOWN THUS Ⓛ M.R.O.

BLANKET QUARRY PERMIT
#7068 COVERS PART
OF SHAKESPEARE
TWP.

SHAKESPEARE

PLAN NO. M.1104

ONTARIO
DEPARTMENT OF MINES
AND NORTHERN AFFAIRS

1104

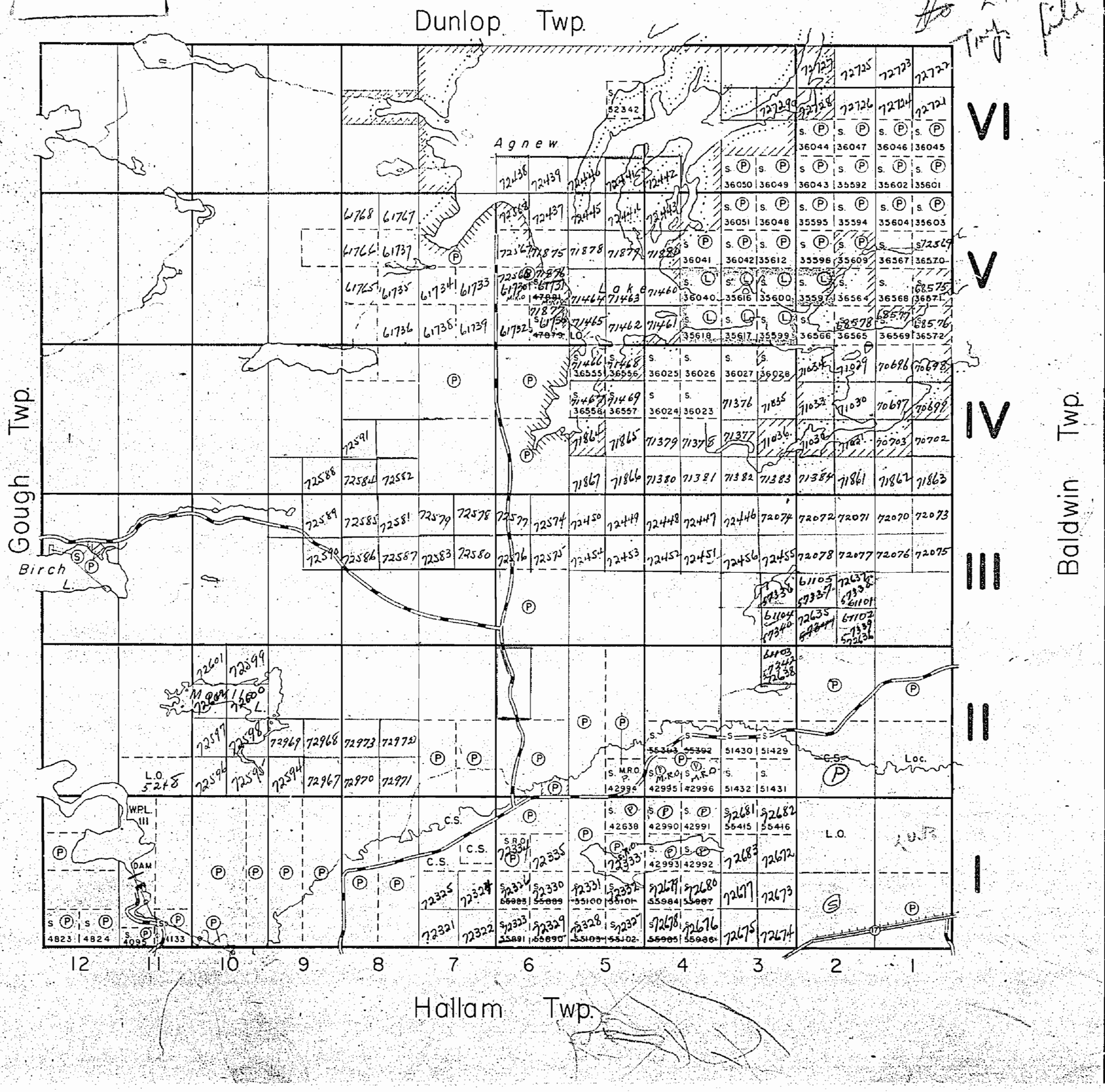

THE TOWNSHIP OF

SHAKESPEARE

DISTRICT OF SUDBURY

SUDBURY MINING DIVISION

SCALE: 1 INCH = 40 CHAINS

LEGEND

PATENTED LAND	(P)
CROWN LAND SALE	C.S.
LEASES	(L)
LOCATED LAND	Loc.
LICENSE OF OCCUPATION	L.O.
ROADS	
IMPROVED ROADS	
KING'S HIGHWAY	
RAILWAYS	
POWER LINES	
MARSH OR MUSKEG	
TELEPHONE LINE	

NOTES

Mining Rights Only M.R.O.

Unpatented Mg. Cls. in area Crown Lease No. 1985 & 2025 are M.R.O. shown thus: NOW W.P.L. 67

Mining Lease No. 9959 Surface Rights Only shown thus:

L.O. 6104 to Bell Telephone Co. Ltd. shown thus:

Original River Bed shown thus:

S. 1/2 4/2 Patent for Surface Rights Only

Pt. 6/5 237.3 ac. Patented for S.R.O.

N. 1/2 of N. 1/2 6/1 Patented for S.R.O.

200' Reserve to Dept. of Lands & Forests shown thus:

N.W. 1/4 6/2 Gravel Reserved see Shakespeare Twp. File.

M1104

PLAN NO. — S. 462

DEPARTMENT OF MINES —ONTARIO—

1104

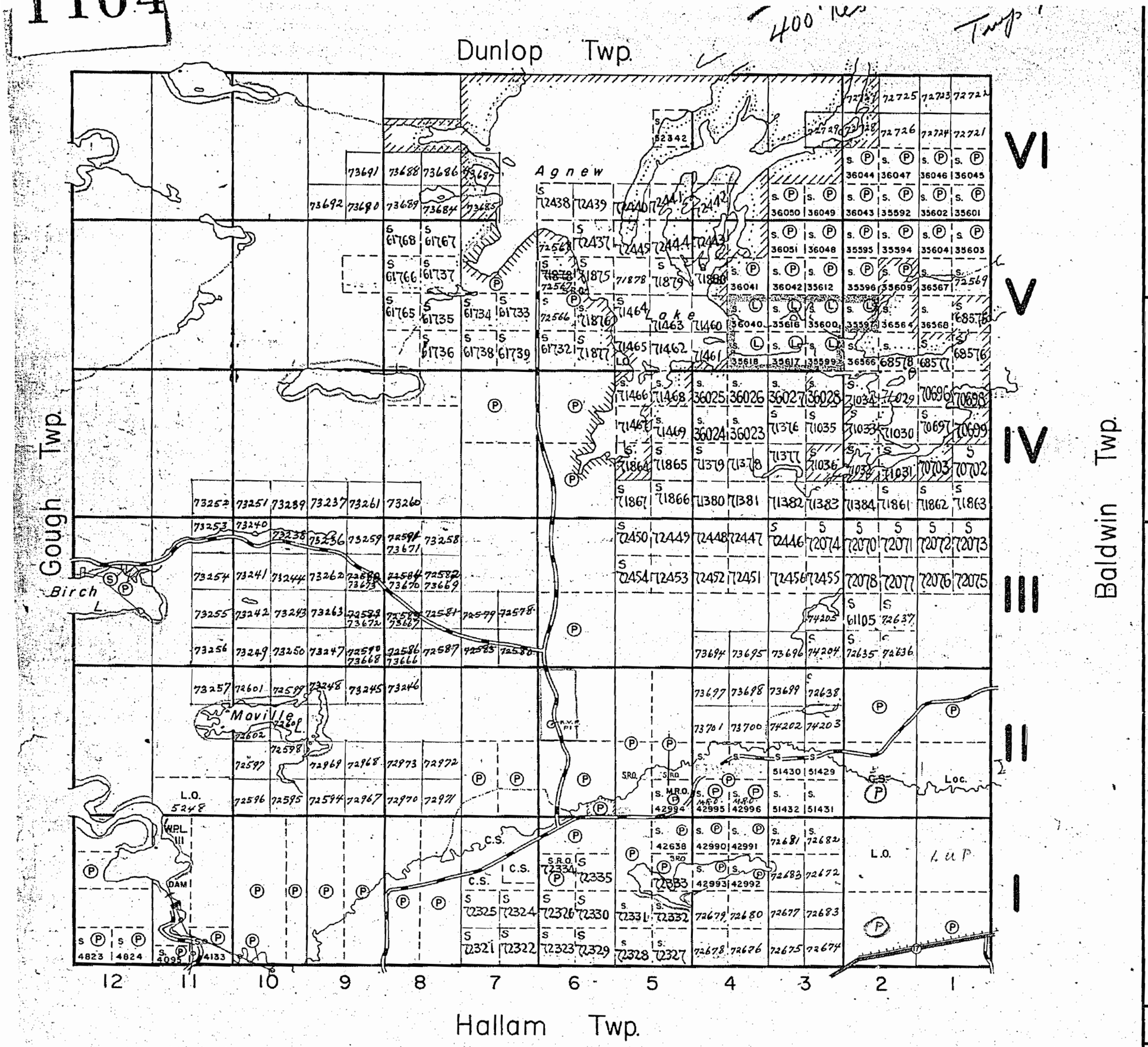

THE TOWNSHIP OF

SHAKESPEARE

DISTRICT OF SUDBURY

SUDBURY MINING DIVISION

SCALE: 1 INCH = 40 CHAINS

LEGEND

PATENTED LAND	Ⓟ
CROWN LAND SALE	C.S.
LEASES	Ⓛ
LOCATED LAND	Loc.
LICENSE OF OCCUPATION	L.O.
ROADS	
IMPROVED ROADS	
KING'S HIGHWAY	
RAILWAYS	
POWER LINES	
MARSH OR MUSKEG	
TELEPHONE LINE	

NOTES

Mining Rights Only M.R.O.

Unpatented Mg. Cls. in area Crown Lease No. 1985 & 2025 are M.R.O. shown thus: NOW W.P.L. 67

Mining Lease No. 9959 Surface Rights Only shown thus:

L.O. 6104 to Bell Telephone Co. Ltd. shown thus:

Original River Bed shown thus:

S. 1/2 4/2 Patent for Surface Rights Only

Pt. 6/5 237.3 ac. Patented for S.R.O.

N. 1/2 of N. 1/2 6/1 Patented for S.R.O.

200' Reserve to Dept. of Lands & Forests shown thus:

N.W. 1/4, 6-2 Gravel Reserved see Twp. File.

M 1104

PLAN NO. — S. 462

DEPARTMENT OF MINES —ONTARIO—

1104

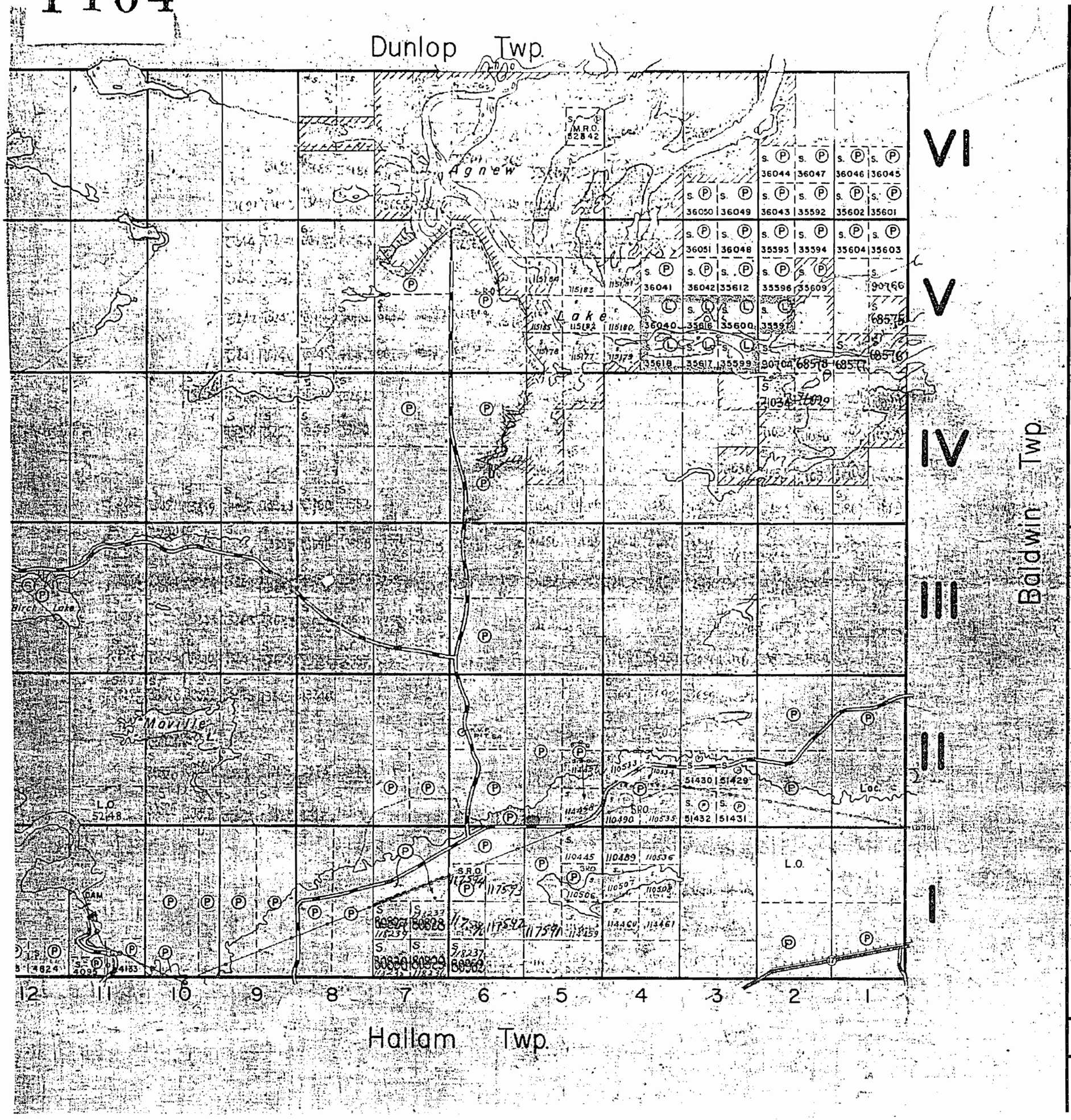

THE TOWNSHIP OF

SHAKESPEARE

DISTRICT OF SUDBURY

SUDBURY MINING DIVISION

SCALE: 1 INCH = 40 CHAINS

LEGEND

PATENTED LAND (P)
CROWN LAND SALE C.S.
LEASES (L)
LOCATED LAND Loc.
LICENSE OF OCCUPATION L.O.
ROADS
IMPROVED ROADS
KING'S HIGHWAY (7)
RAILWAYS
POWER LINES
MARSH OR MUSKEG
TELEPHONE LINE

NOTES

Mining Rights Only M.R.O.

Unpatented Mg. Cls. in area Crown Lease No. 1985 & 2025 are M.R.O. shown thus: ~~New~~ ~~W.P.~~ 67, ~~New~~ W.P. 40

Mining Lease No. 9959 Surface Rights Only shown thus:

L.O. 6104 to Bell Telephone Co. Ltd. shown thus:

Original River Bed shown thus:

S. 1/2 4/2 Patent for Surface Rights Only

Pt. 6/5 237.3 ac. Patented for S.R.O.

N. 1/2 of N. 1/2 6/1 Patented for S.R.O.

400' Surface Rights Reservation around all lakes and rivers.

Shore line of Agnew Lake & bed of Spanish River shown thus:

PLAN NO. – M1104

DEPARTMENT OF MINES
—ONTARIO—

1104

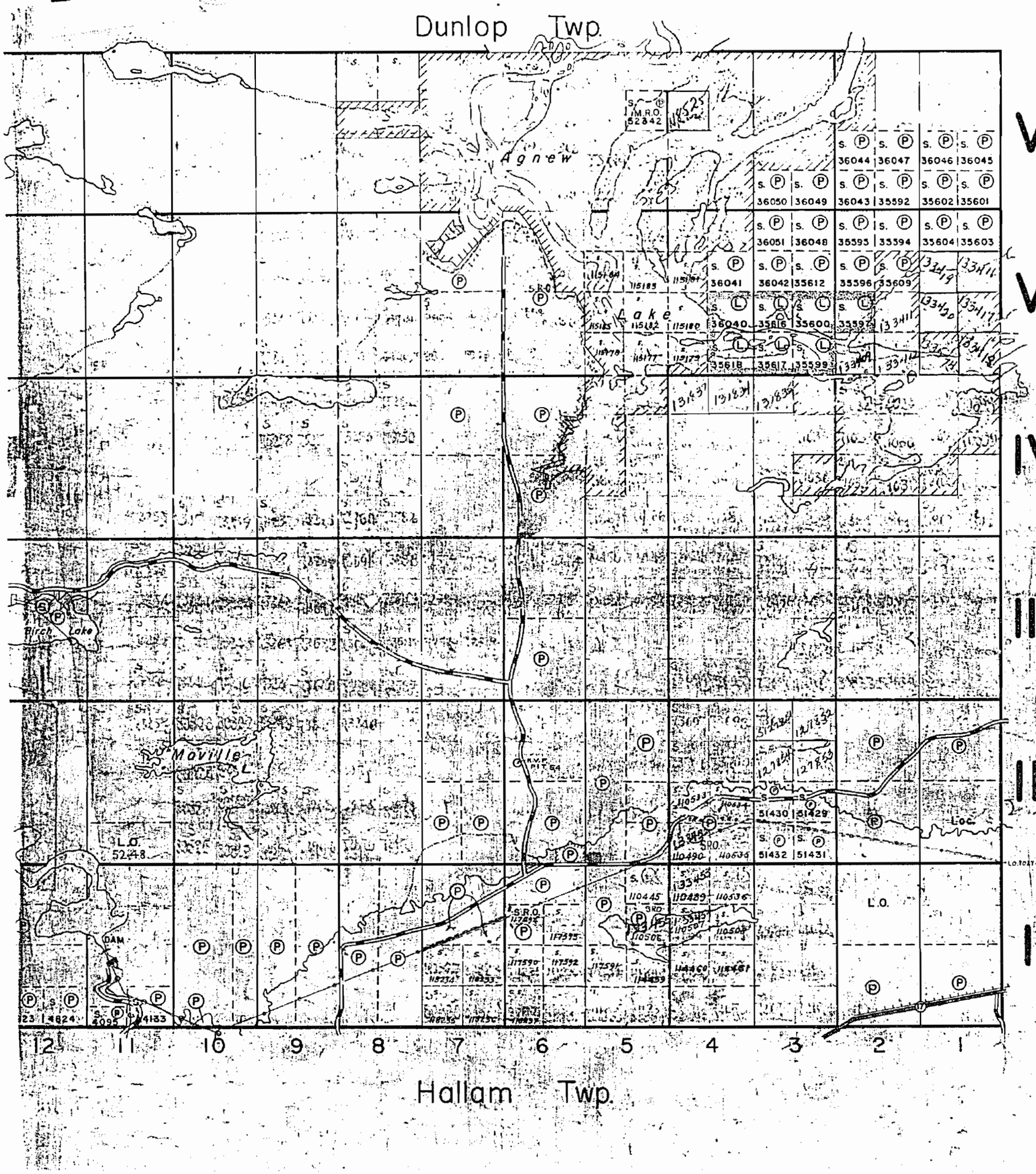

THE TOWNSHIP OF

SHAKESPEARE

DISTRICT OF SUDBURY

SUDBURY MINING DIVISION

SCALE: 1 INCH = 40 CHAINS

LEGEND

- PATENTED LAND (P)
- CROWN LAND SALE C.S.
- LEASES (L)
- LOCATED LAND Loc.
- LICENSE OF OCCUPATION L.O.
- ROADS
- IMPROVED ROADS
- KING'S HIGHWAY
- RAILWAYS
- POWER LINES
- MARSH OR MUSKEG
- TELEPHONE LINE

NOTES

Mining Rights Only — M.R.O.

Unpatented Mg. Cls. in area Crown Lease No. 1985 & 2025 are M.R.O. shown thus: ~~Now W.P.L. 67~~ Now W.P.L. 20

Mining Lease No. 9959 Surface Rights Only shown thus:

L.O. 6104 to Bell Telephone Co. Ltd. shown thus

Original River Bed shown thus:

S. 1/2 4/2 Patent for Surface Rights Only

Pt 6/5 237.3 ac. Patented for S.R.O.

N. 1/2 of N. 1/2 6/1 Patented for S.R.O.

400' Surface Rights Reservation — around all lakes and rivers.

Shore line of Agnew Lake & bed of Spanish River shown thus:



PLAN NO. — M1104

DEPARTMENT OF MINES
—ONTARIO—

1104

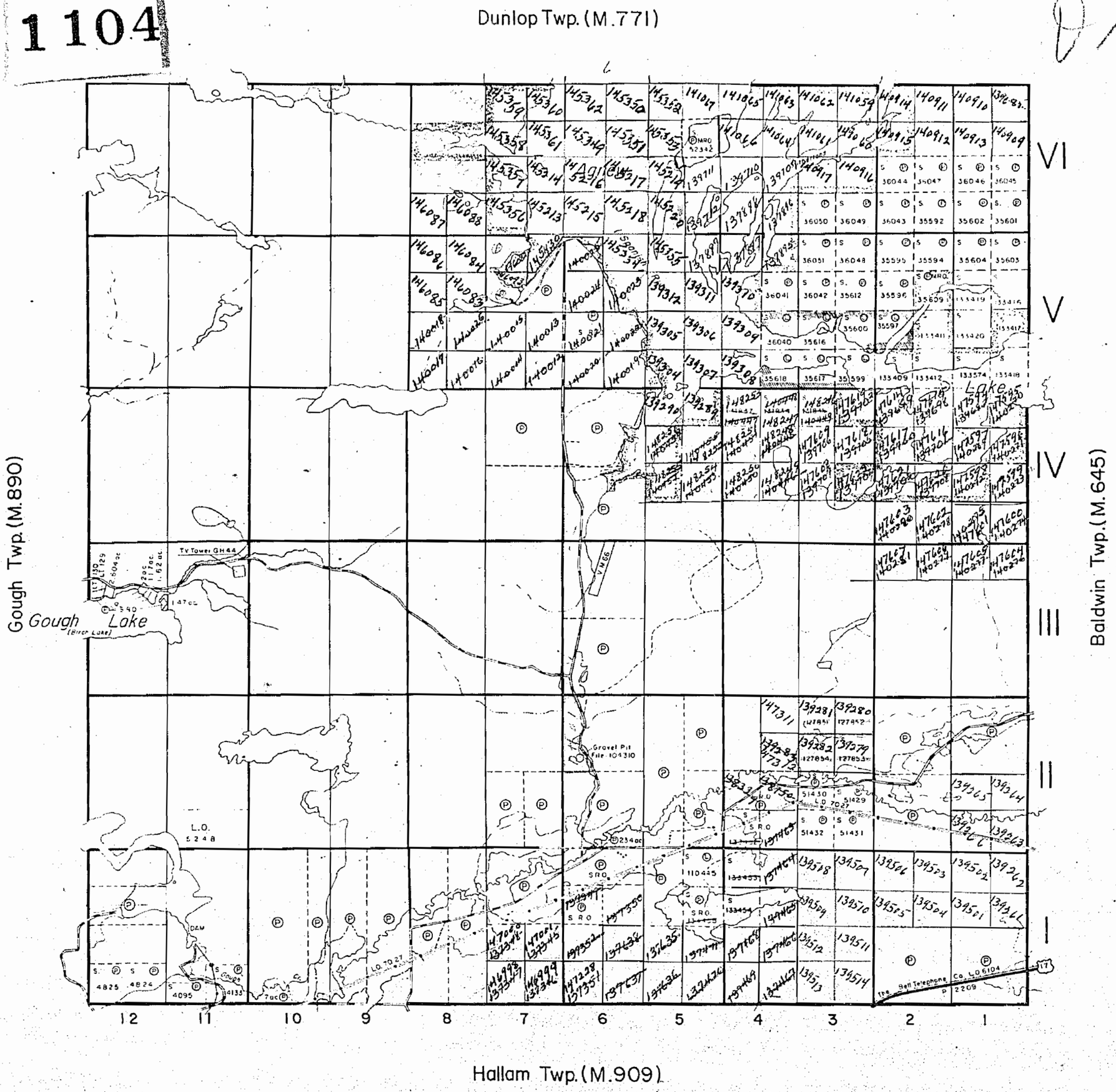

THE TOWNSHIP OF

SHAKESPEARE

DISTRICT OF SUDBURY

SUDBURY MINING DIVISION

SCALE: 1-INCH 40 CHAINS

LEGEND

PATENTED LAND	Ⓟ
CROWN LAND SALE	C.S.
LEASES	Ⓛ
LOCATED LAND	Loc.
LICENSE OF OCCUPATION	L.O.
MINING RIGHTS ONLY	M.R.O.
SURFACE RIGHTS ONLY	S.R.O.
ROADS	
IMPROVED ROADS	
KING'S HIGHWAYS	
RAILWAYS	
POWER LINES	
MARSH OR MUSKEG	
MINES	
CANCELLED	C

NOTES

400' SURFACE RIGHTS RESERVATION AROUND ALL LAKES AND RIVERS

AREA SHOWN THUS: W.P.L.A. No. 69. MINING CLAIMS WITHIN THIS AREA ARE FOR MINING RIGHTS ONLY.

AREA SHOWN THUS: M.R.O.

PLAN NO. M.1104

DEPARTMENT OF MINES

ONTARIO

1104

SHAKESPEARE

Sudbury District

Scale 40 Chains = 1 Inch

DUNLOP

East Asty

HURONIAN COMPANY LTD.
CROWN LEASE 1985
(SURFACE RIGHTS ONLY)

SPANISH RIVER

GOUGH

North Asty.

North Asty.

BALDWIN

N. GRAVES

POWER RESERVATION 144 AC.

CS

P

S

VI V IV III II I

12 11 10 9 8 7 6 5 4 3 2 1

30930 29335 29445 28544 28843 28842 35593 35592 35602 35601 29215 29214 29213 29212 35611 35610 35595 35594 35604 35603 35613 35614 29209 29208 29207 29206 35612 35596 35609 35605 29211 29210 29204 29205 35615 35597 35608 35607 31073 26838 26839 22619 22618 35618 35617 31066 31069 26840 26902 26901 24459 27263 23627 24127 24460 28127 27985 23628 28128 27989 27988 27987 27986 27996 27995 30026 30025 27978 27980 27979 30029 30028 28066 29947 27977 30030 29950 29949 29945 29946 27981 27975 27974 27973 30027 29948 28126 4823 4824 4825 4833

DATE OF ISSUE
DEC 3 - 1936
NORTH BAY, ONT.

HALLAM

M1104

1104

SHAKESPEARE

Sudbury District

Scale 40 Chains = 1 inch

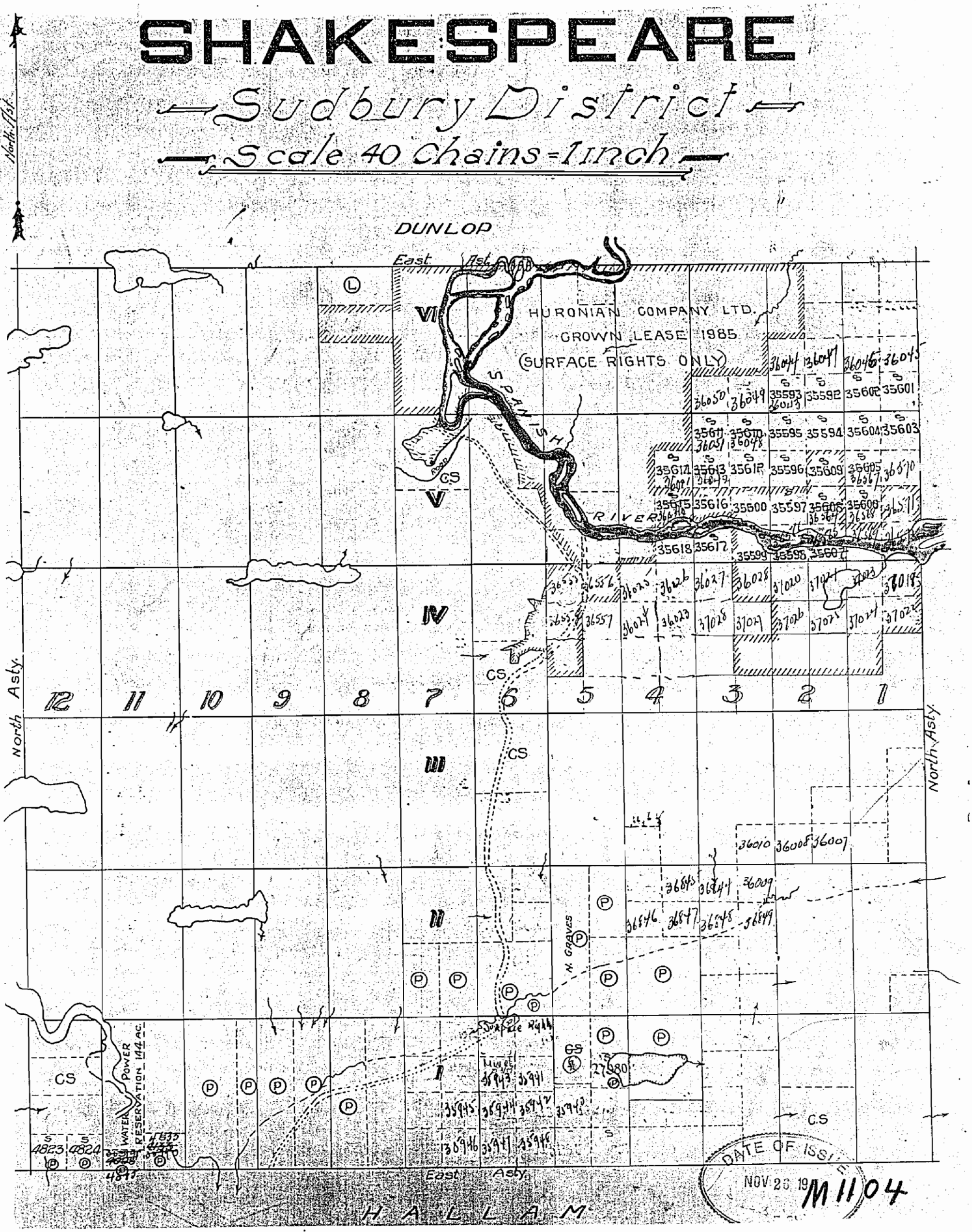

1104

SHAKESPEARE

SUDBURY MINING DIVISION

SUDBURY RECEIVED OCT 22 1943 MINING DIVISION

Scale 40 Chains = 1 inch

DUNLOP

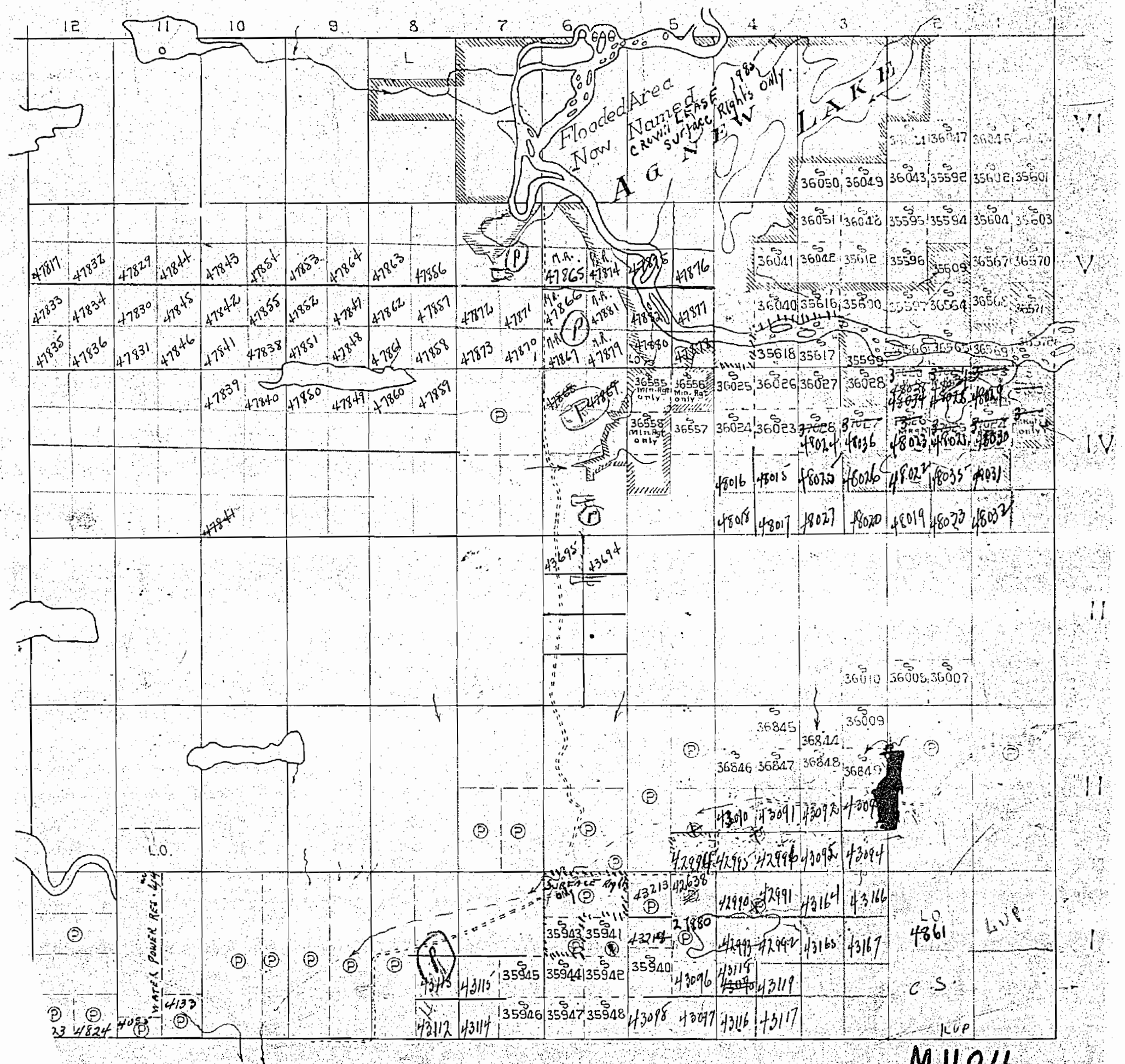

M1104

SUDBURY RECEIVED OCT 22 1943 MINING DIVISION

1104

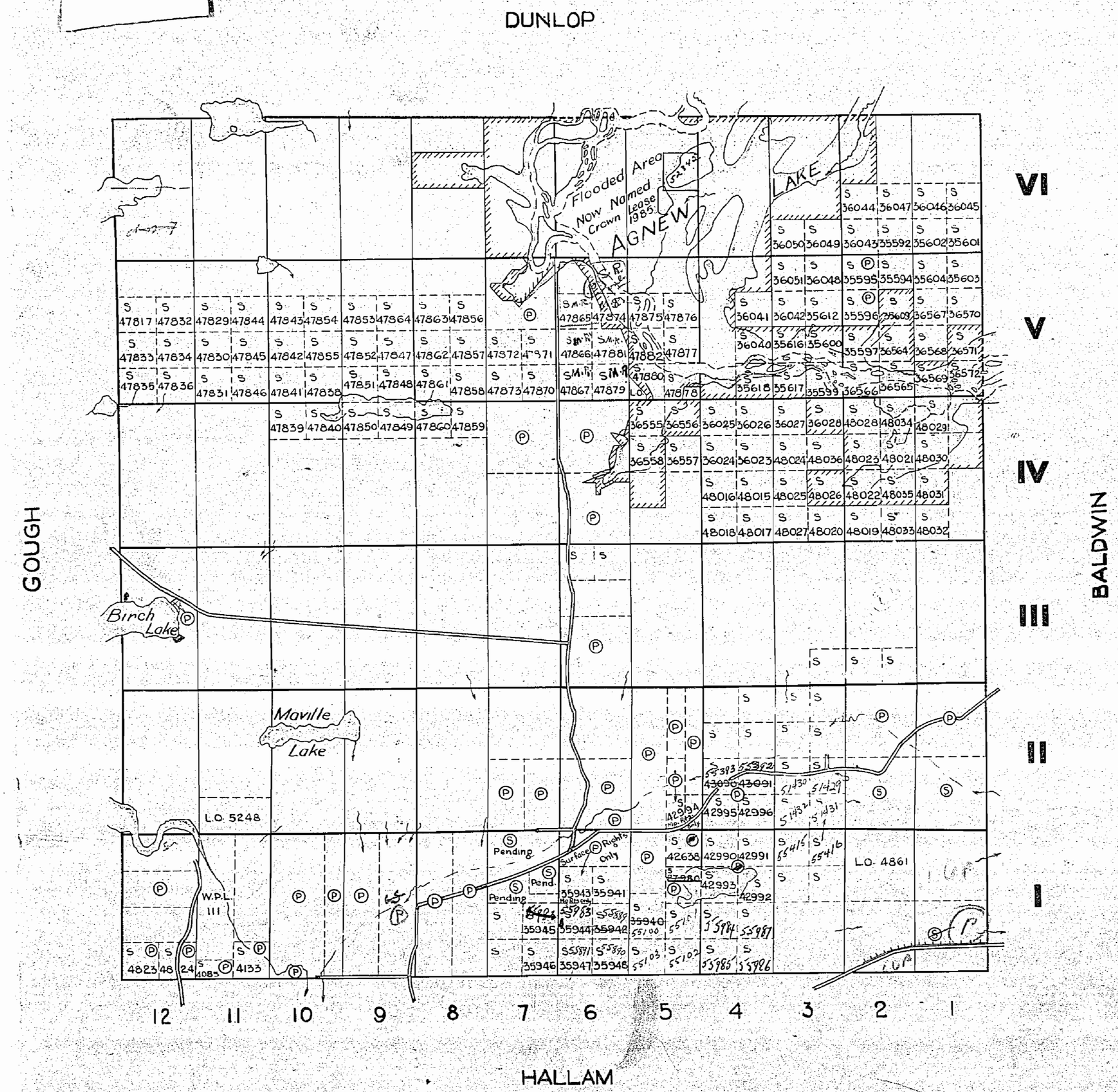

THE TOWNSHIP OF SHAKESPEARE

DISTRICT OF SUDBURY
SUDBURY MINING DIVISION

SCALE 1 INCH TO 40 CHAINS

LEGEND

PATENTED LAND	Ⓟ
CROWN LAND SALE	Ⓢ
LICENSE OF OCCUPATION	LO
LOCATED LAND	Loc
WATER POWER LEASE	WPL
ROADS	
TELEPHONE LINE	

NOTES

Unpatented mining claims in area Crown Lease #1985 & #2025 marked thus are Mining Rights Only

Original river bed marked thus

Crown Lease #1985 for Surface Rights in area marked thus

L.O. 6104 parallel to Highway – Bell Telephone Co. Ltd.

237.3 acres Surface Rights lot 6, Concession 5 Patented J.O. MacMillan April 10/48

Cert. Forfeiture Cancelled – Left 7/49 S.E. 1/4 lot 5 Con 2 – Pat is for surface rights only – file 41101 (J.F.

M1104

DEPARTMENT OF MINES
—ONTARIO—

1104

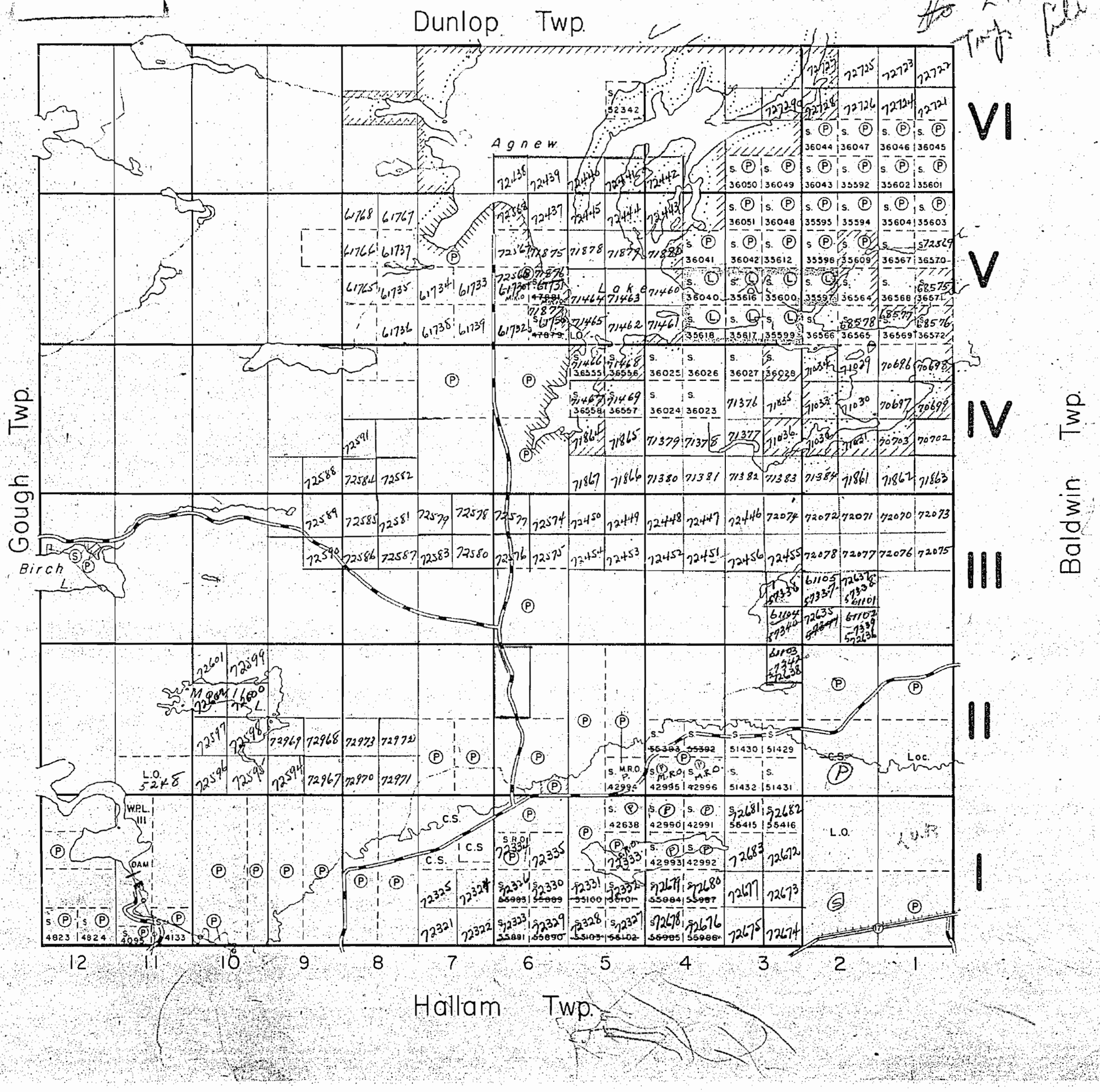

THE TOWNSHIP OF

SHAKESPEARE

DISTRICT OF SUDBURY

SUDBURY MINING DIVISION

SCALE: 1 INCH = 40 CHAINS

LEGEND

PATENTED LAND	(P)
CROWN LAND SALE	C.S.
LEASES	(L)
LOCATED LAND	Loc.
LICENSE OF OCCUPATION	L.O.
ROADS	
IMPROVED ROADS	
KING'S HIGHWAY	
RAILWAYS	
POWER LINES	
MARSH OR MUSKEG	
TELEPHONE LINE	

NOTES

Mining Rights Only — M.R.O.

Unpatented Mg. Cls. in area Crown Lease No. 1985 & 2025 are M.R.O. shown thus: NOW W.P.L. 67

Mining Lease No. 9959 Surface Rights Only shown thus:

L.O. 6104 to Bell Telephone Co. Ltd. shown thus:

Original River Bed shown thus:

S. 1/2 4/2 Patent for Surface Rights Only

Pt. 6/5 237.3 ac. Patented for S.R.O.

N. 1/2 of N. 1/2 6/1 Patented for S.R.O.

200' Reserve to Dept. of Lands & Forests shown thus:

N.W. ¼ 6/2 Gravel Reserved see Shakespeare Twp. File.

M1104

PLAN NO. – S. 462

DEPARTMENT OF MINES
—ONTARIO—

1104

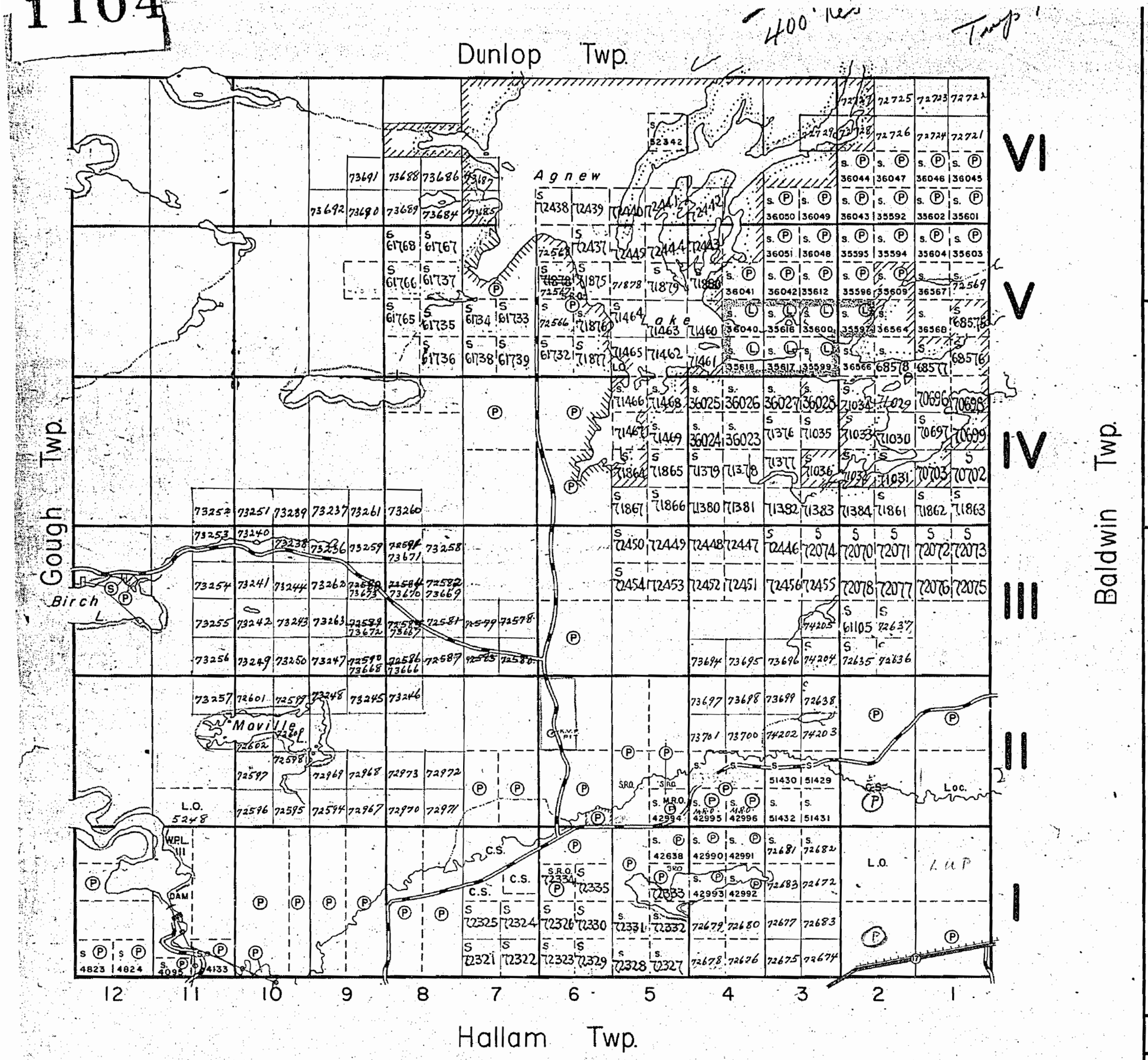

THE TOWNSHIP OF

SHAKESPEARE

DISTRICT OF SUDBURY

SUDBURY MINING DIVISION

SCALE: 1 INCH = 40 CHAINS

LEGEND

PATENTED LAND	Ⓟ
CROWN LAND SALE	C.S.
LEASES	Ⓛ
LOCATED LAND	Loc.
LICENSE OF OCCUPATION	L.O.
ROADS	
IMPROVED ROADS	
KING'S HIGHWAY	
RAILWAYS	
POWER LINES	
MARSH OR MUSKEG	
TELEPHONE LINE	

NOTES

Mining Rights Only M.R.O.

Unpatented Mg. Cls. in area Crown Lease No. 1985 & 2025 are M.R.O. shown thus: NOW W.P.L. 67

Mining Lease No. 9959 Surface Rights Only shown thus:

L.O. 6104 to Bell Telephone Co. Ltd. shown thus:

Original River Bed shown thus:

S. 1/2 4/2 Patent for Surface Rights Only

Pt. 6/5 237.3 ac. Patented for S.R.O.

N. 1/2 of N. 1/2 6/1 Patented for S.R.O.

200' Reserve to Dept. of Lands & Forests shown thus:

N.W. 1/4. 6-2 Gravel Reserved see Twp. File.

M 1104

PLAN NO. — S. 462

DEPARTMENT OF MINES
—ONTARIO—

1104

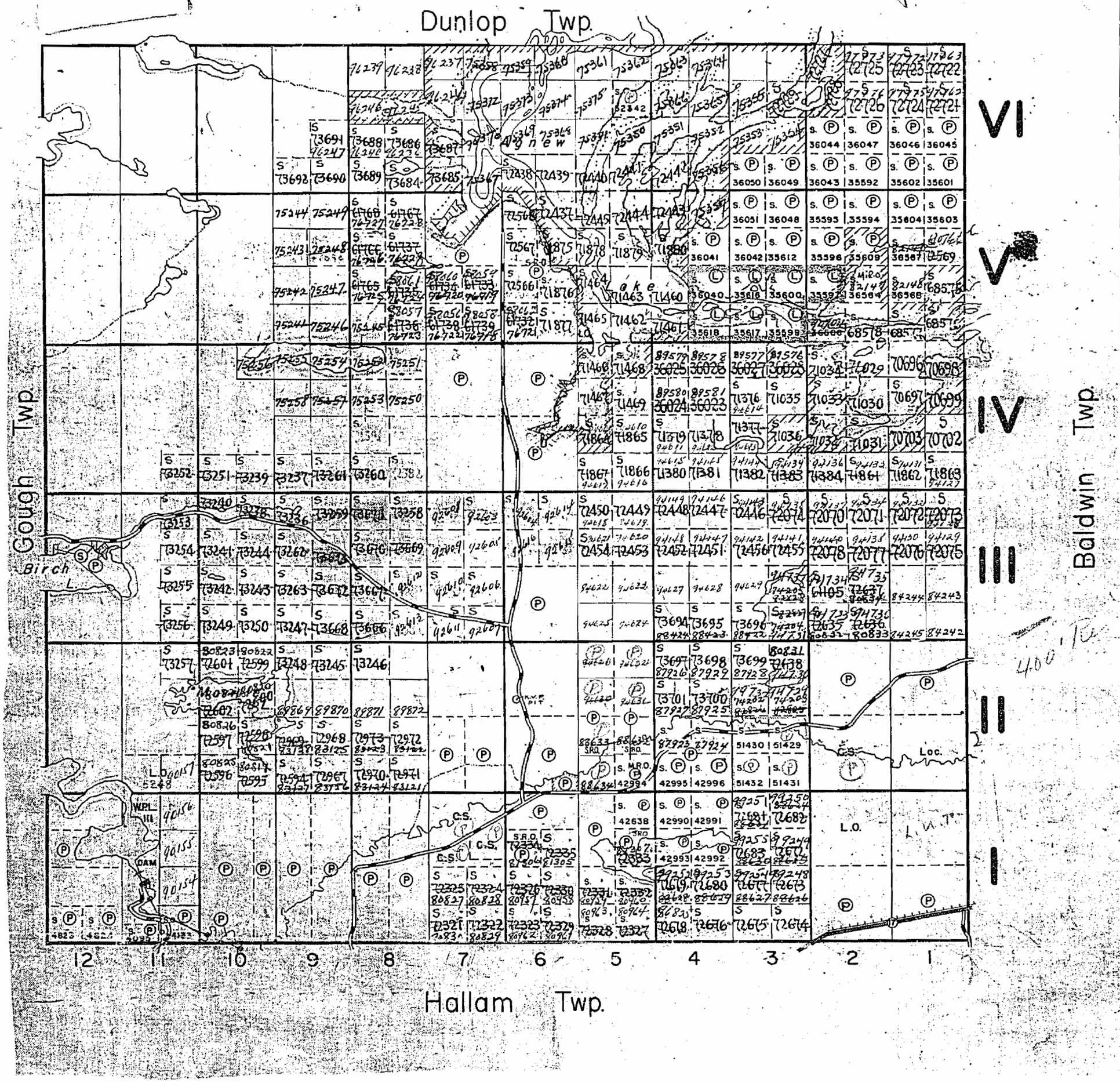

THE TOWNSHIP OF

SHAKESPEARE

DISTRICT OF SUDBURY

SUDBURY MINING DIVISION

SCALE: 1 INCH = 40 CHAINS

LEGEND

PATENTED LAND	Ⓟ
CROWN LAND SALE	C.S.
LEASES	Ⓛ
LOCATED LAND	Loc.
LICENSE OF OCCUPATION	L.O.
ROADS	
IMPROVED ROADS	
KING'S HIGHWAY	
RAILWAYS	
POWER LINES	
MARSH OR MUSKEG	
TELEPHONE LINE	

NOTES

Mining Rights Only — M.R.O.

Unpatented Mg. Cls. in area Crown Lease No. 1985 & 2025 are M.R.O. shown thus: ~~NOW W.P.L.~~ 67 Now W.P.L. 26

Mining Lease No. 9959 ~~Surface~~ Rights Only shown thus:

L.O. 6104 to Bell Telephone Co. Ltd. shown thus:

Original River Bed shown thus:

S. 1/2 4/2 Patent for Surface Rights Only

Pt 6/5 237.3 ac. Patented for S.R.O.

N. 1/2 of N. 1/2 6/1 Patented for S.R.O.

200' Reserve to Dept. of Lands & Forests shown thus:

Shore line of Agnew Lake & bed of Spanish River shown thus:

N.W. 1/4 6-2 Grant Reserved see Twp. Lake

M 1104

PLAN NO. — S. 462

DEPARTMENT OF MINES —ONTARIO—

1104

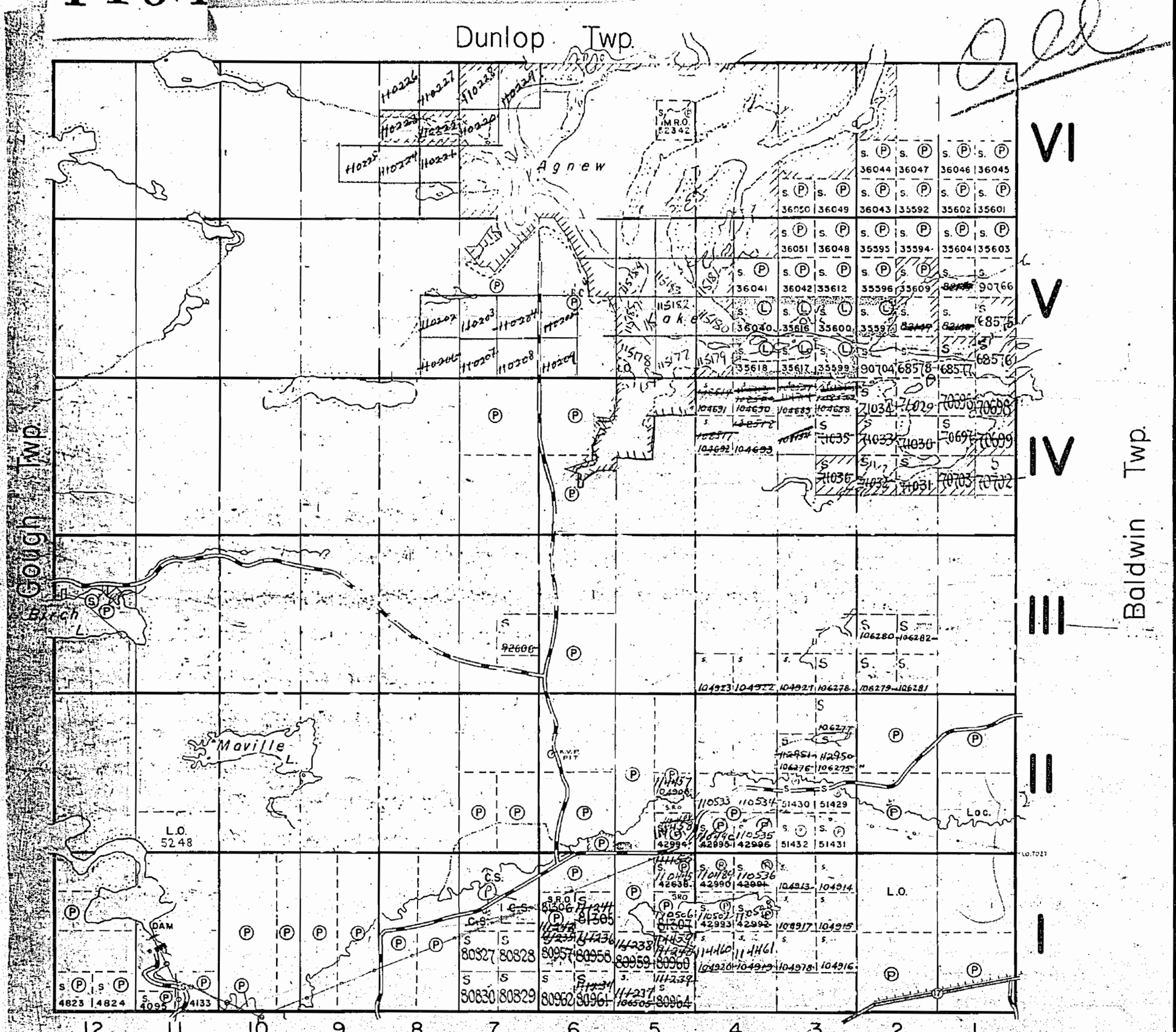

THE TOWNSHIP OF SHAKESPEARE

DISTRICT OF SUDBURY

SUDBURY MINING DIVISION

SCALE: 1 INCH = 40 CHAINS

LEGEND

PATENTED LAND	(P)
CROWN LAND SALE	C.S.
LEASES	(L)
LOCATED LAND	Loc.
LICENSE OF OCCUPATION	L.O.
ROADS	
IMPROVED ROADS	
KING'S HIGHWAY	(7)
RAILWAYS	
POWER LINES	
MARSH OR MUSKEG	
TELEPHONE LINE	

NOTES

Mining Rights Only — M.R.O.

Unpatented Mg. Cls. in area Crown Lease No. 1985 & 2025 are M.R.O. shown thus: ~~NOW W.P.L. 67 Now W.P.L. 20~~

Mining Lease No. 9959 Surface Rights Only shown thus:

L.O. 6104 to Bell Telephone Co. Ltd. shown thus:

Original River Bed shown thus:

S. 1/2 4/2 Patent for Surface Rights Only

Pt. 6/5 237.3 ac. Patented for S.R.O.

N. 1/2 of N. 1/2 6/1 Patented for S.R.O.

200' Reserve to Dept. of Lands & Forests shown thus:

Shore line of Agnew Lake & bed of Spanish River shown thus:- (SPANISH R. / AGNEW L.)

PLAN NO. – M1104

DEPARTMENT OF MINES
—ONTARIO—

1104

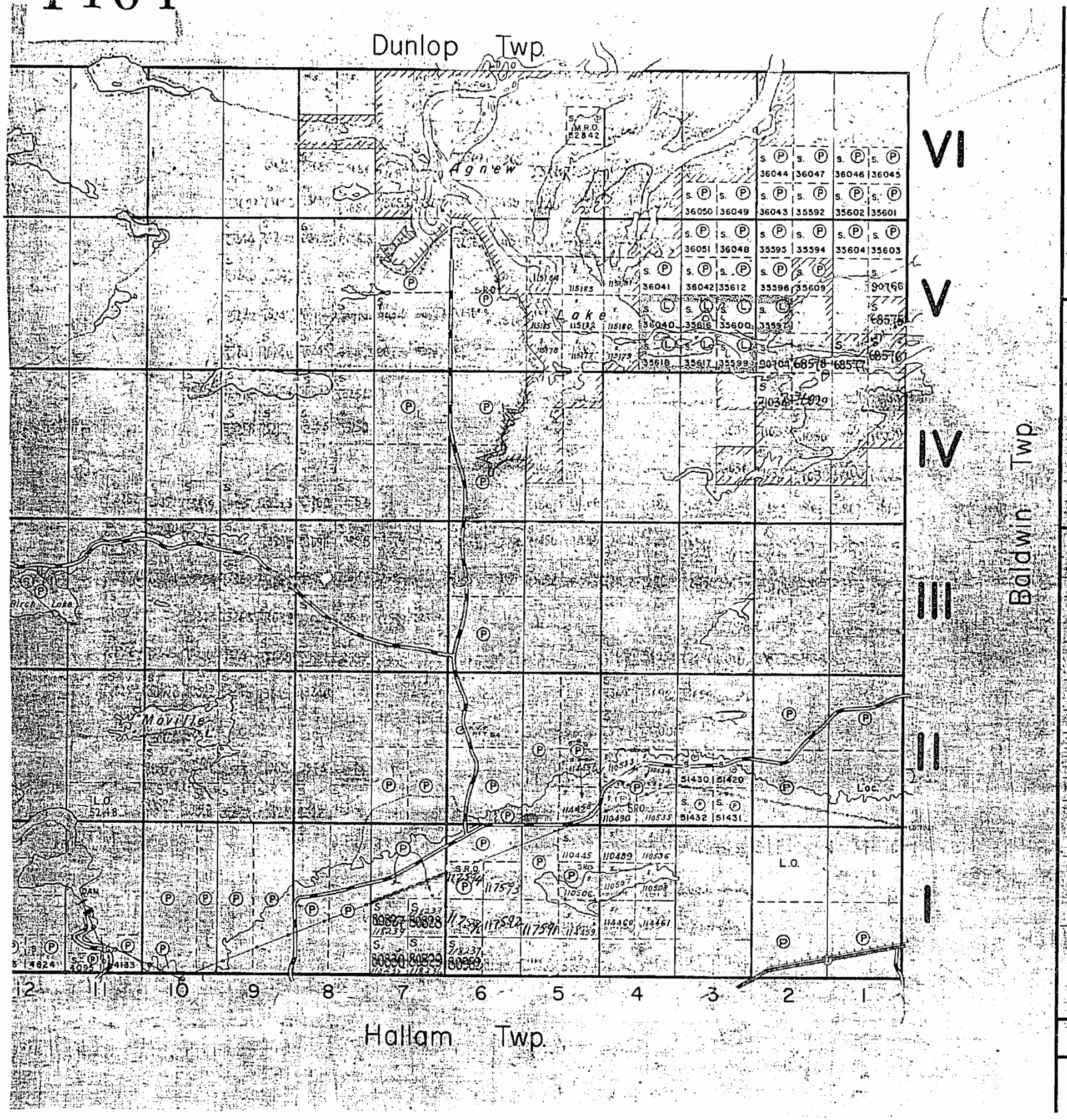

THE TOWNSHIP OF

SHAKESPEARE

DISTRICT OF SUDBURY

SUDBURY MINING DIVISION

SCALE: 1 INCH = 40 CHAINS

LEGEND

PATENTED LAND	Ⓟ
CROWN LAND SALE	C.S.
LEASES	Ⓛ
LOCATED LAND	Loc.
LICENSE OF OCCUPATION	L.O.
ROADS	
IMPROVED ROADS	
KING'S HIGHWAY	
RAILWAYS	
POWER LINES	
MARSH OR MUSKEG	
TELEPHONE LINE	

NOTES

Mining Rights Only — M.R.O.

Unpatented Mg. Cls. in area Crown Lease No. 1985 B 2025 are M.R.O. shown thus: ~~NOW WPL 67 Now W.P.L. 70~~

Mining Lease No. 9959 Surface Rights Only shown thus:

L.O. 6104 to Bell Telephone Co. Ltd. shown thus:

Original River Bed shown thus:

S. 1/2 4/2 Patent for Surface Rights Only

Pt 6/5 2373 ac. Patented for S.R.O.

N. 1/2 of N. 1/2 6/1 Patented for S.R.O.

400 Surface Rights Reservation around all lakes and rivers.

Shore line of Agnew Lake & bed of Spanish River shown thus:

PLAN NO. — M1104

DEPARTMENT OF MINES
—ONTARIO—

1104

Dunlop Twp.

Baldwin Twp.

Hallam Twp.

VI

V

IV

12 11 10 9 8 7 6 5 4 3 2 1

THE TOWNSHIP OF

SHAKESPEARE

DISTRICT OF SUDBURY

SUDBURY MINING DIVISION

SCALE: 1 INCH = 40 CHAINS

LEGEND

PATENTED LAND	P
CROWN LAND SALE	C.S.
LEASES	L
LOCATED LAND	Loc.
LICENSE OF OCCUPATION	L.O.
ROADS	
IMPROVED ROADS	
KING'S HIGHWAY	17
RAILWAYS	
POWER LINES	
MARSH OR MUSKEG	
TELEPHONE LINE	

NOTES

Mining Rights Only M.R.O.

Unpatented Mg. Cls. in area Crown Lease No. 1985 & 12025 are M.R.O. shown thus: ~~Now W.P.L. 67, Now W.P.L. 26~~

Mining Lease No. 9959 Surface Rights Only shown thus:

L.O. 6104 to Bell Telephone Co. Ltd. shown thus

Original River Bed shown thus:

S. 1/2, 4/2 Patent for Surface Rights Only

Pt 6/5 237.3 ac. Patented for S.R.O.

N. 1/2 of N. 1/2 6/1 Patented for S.R.O.

400' Surface Rights Reservation around all lakes and rivers.

Shore line of Agnew Lake & bed of Spanish River shown thus:



PLAN NO. — M1104

DEPARTMENT OF MINES
—ONTARIO—

1104

Dunlop Twp. (M.771)

Gough Twp. (M.890)

Baldwin Twp. (M.645)

Hallam Twp. (M.909)

VI V IV III II I

12 11 10 9 8 7 6 5 4 3 2 1

Gough Lake (Birch Lake)

Lake

TV Tower GH44

L.O. 5248

Gravel Pit File-104310

THE TOWNSHIP OF

SHAKESPEARE

DISTRICT OF SUDBURY

SUDBURY MINING DIVISION

SCALE: 1-INCH 40 CHAINS

LEGEND

PATENTED LAND	P
CROWN LAND SALE	C.S.
LEASES	L
LOCATED LAND	Loc.
LICENSE OF OCCUPATION	L.O.
MINING RIGHTS ONLY	M.R.O.
SURFACE RIGHTS ONLY	S.R.O.
ROADS	
IMPROVED ROADS	
KING'S HIGHWAYS	
RAILWAYS	
POWER LINES	
MARSH OR MUSKEG	
MINES	
CANCELLED	C

NOTES

400' SURFACE RIGHTS RESERVATION AROUND ALL LAKES AND RIVERS.

AREA SHOWN THUS: ——— W.P.L.A. No.-69. MINING CLAIMS WITHIN THIS AREA ARE FOR MINING RIGHTS ONLY.

AREA SHOWN THUS: ////// M.R.O.

PLAN NO. M. 1104

DEPARTMENT OF MINES

— ONTARIO —

1104

Dunlop Twp. (M.771)

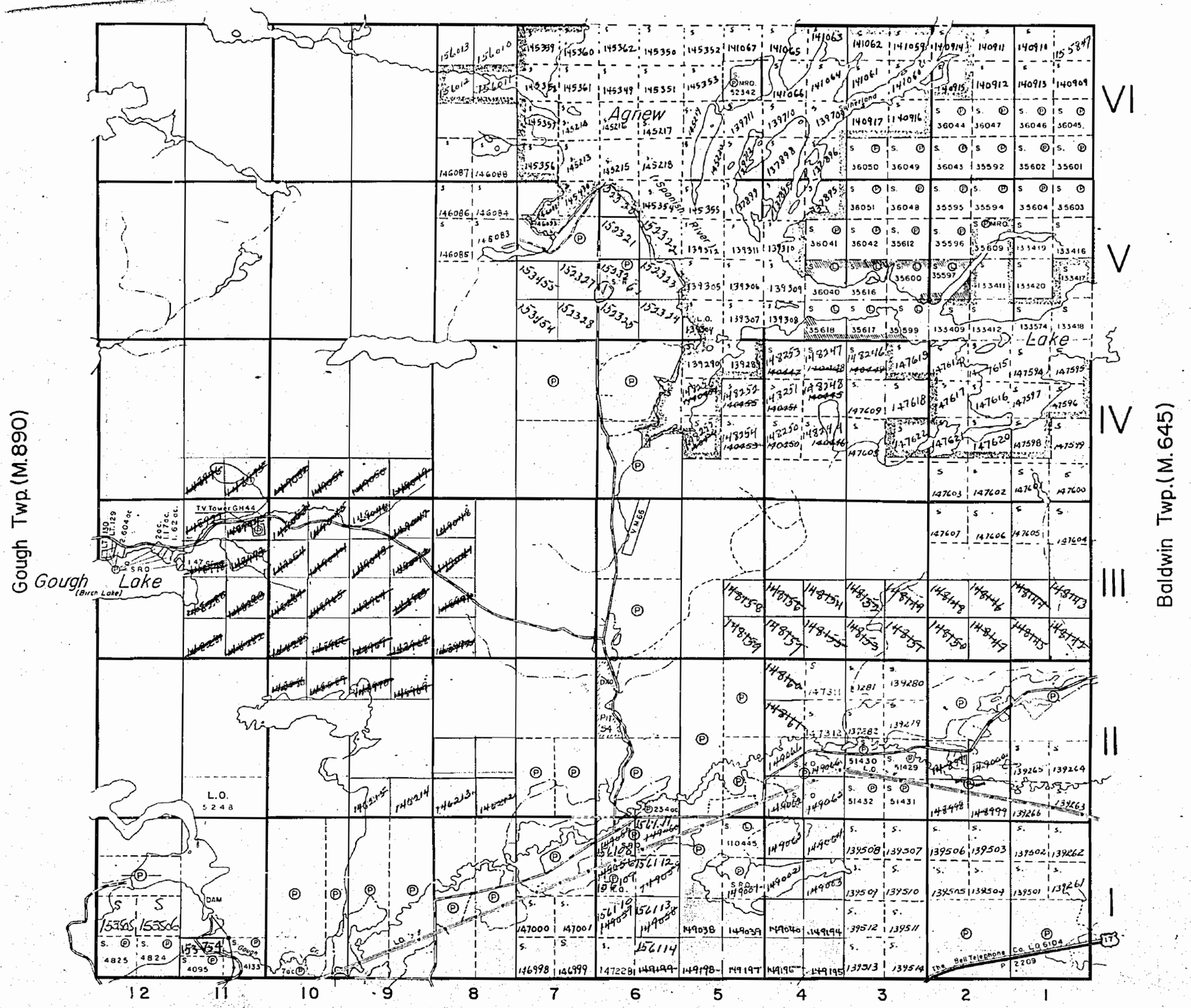

Gough Twp. (M.890)

Baldwin Twp. (M.645)

Hallam Twp. (M.909)

THE TOWNSHIP OF

SHAKESPEARE

OLD DISTRICT OF SUDBURY

SUDBURY MINING DIVISION

SCALE: 1-INCH 40 CHAINS

LEGEND

PATENTED LAND	Ⓟ
CROWN LAND SALE	C.S.
LEASES	Ⓛ
LOCATED LAND	Loc.
LICENSE OF OCCUPATION	L.O.
MINING RIGHTS ONLY	M.R.O.
SURFACE RIGHTS ONLY	S.R.O.
ROADS	
IMPROVED ROADS	
KING'S HIGHWAYS	
RAILWAYS	
POWER LINES	
MARSH OR MUSKEG	
MINES	
CANCELLED	C

NOTES

400' SURFACE RIGHTS RESERVATION AROUND ALL LAKES AND RIVERS.

AREA SHOWN THUS: W.P.L. A. No.-69. MINING CLAIMS WITHIN THIS AREA ARE FOR MINING RIGHTS ONLY.

AREA SHOWN THUS: M.R.O.

PLAN NO. M. 1104

DEPARTMENT OF MINES

— ONTARIO —

1104

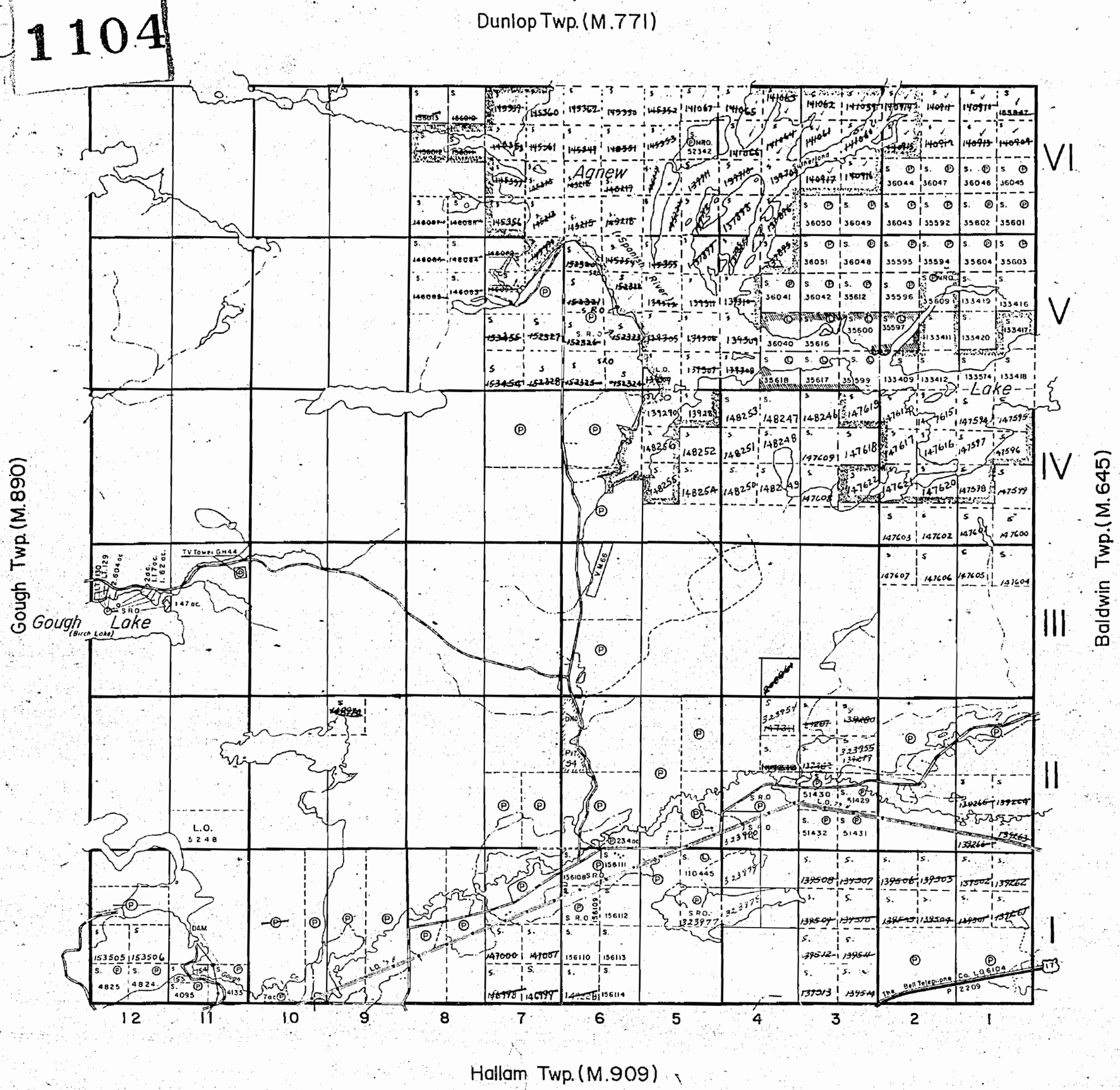

THE TOWNSHIP
OF

SHAKESPEARE

DISTRICT OF
SUDBURY

SUDBURY
MINING DIVISION

SCALE: 1-INCH 40 CHAINS

LEGEND

PATENTED LAND	Ⓟ
CROWN LAND SALE	C.S.
LEASES	Ⓛ
LOCATED LAND	Loc.
LICENSE OF OCCUPATION	L.O.
MINING RIGHTS ONLY	M.R.O.
SURFACE RIGHTS ONLY	S.R.O.
ROADS	
IMPROVED ROADS	
KING'S HIGHWAYS	
RAILWAYS	
POWER LINES	
MARSH OR MUSKEG	
MINES	
CANCELLED	C.

NOTES

400' SURFACE RIGHTS RESERVATION AROUND ALL LAKES AND RIVERS.

AREA SHOWN THUS: W.P.L.A. No. 69. MINING CLAIMS WITHIN THIS AREA ARE FOR MINING RIGHTS ONLY.

AREA SHOWN THUS: Ⓛ M.R.O.

SUDBURY MINING DIV.
RECEIVED
APR 28 1969

PLAN NO. M. 1104

DEPARTMENT OF MINES

— ONTARIO —

1104



THE TOWNSHIP OF

SHAKESPEARE

DISTRICT OF SUDBURY

SUDBURY MINING DIVISION

SCALE: 1 INCH = 40 CHAINS

LEGEND

PATENTED LAND	(P)
CROWN LAND SALE	C.S.
LEASES	(L)
LOCATED LAND	Loc
LICENSE OF OCCUPATION	L.O.
ROADS	
IMPROVED ROADS	
KING'S HIGHWAY	
RAILWAYS	
POWER LINES	
MARSH OR MUSKEG	
TELEPHONE LINE	

NOTES

Mining Rights Only — M.R.O.

Unpatented Mg. Cls. in area Crown Lease No 1985 & 2025 are M.R.O. shown thus ~~NOW WPL~~ 67 Now W.P.L. 20

Mining Lease No. 9959 Surface Rights Only shown thus:

L.O. 6104 to Bell Telephone Co. Ltd. shown thus

Original River Bed shown thus:

S. 1/2 4/2 Patent for Surface Rights Only

Pt 6/5 2373 ac Patented for S.R.O.

N 1/2 of N.1/2 6/1 Patented for S.R.O.

200' Reserve to Dept. of Lands & Forests shown thus:

Shore line of Agnew Lake & bed of Spanish River shown thus:-

N.W. 1/4-6-2. Travel Reserved
S. 1/2-3-2 Footpath

PLAN NO. — M1104

DEPARTMENT OF MINES
—ONTARIO—

1104

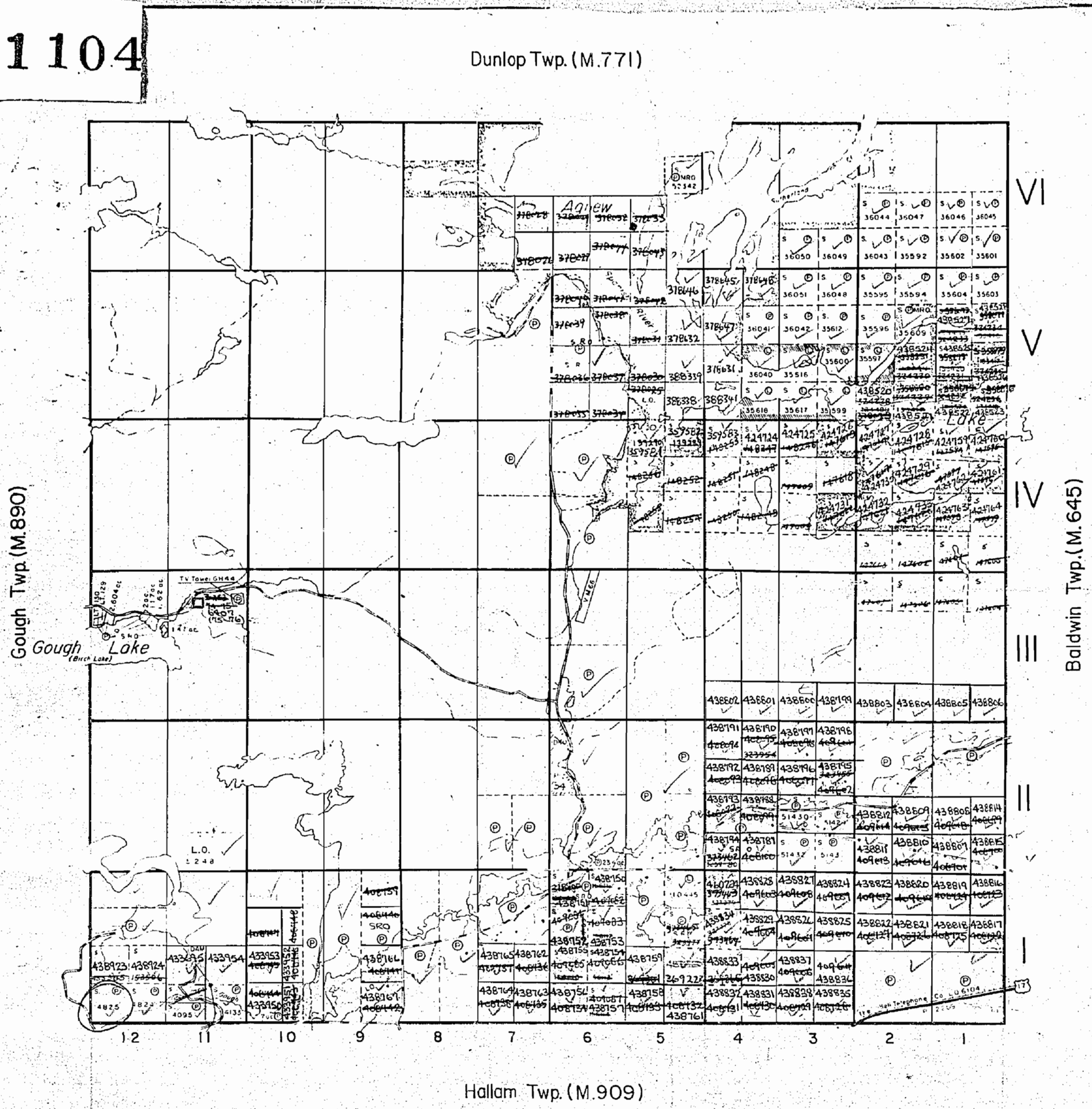

THE TOWNSHIP
OF

SHAKESPEARE

DISTRICT OF
SUDBURY

SUDBURY
MINING DIVISION

SCALE: 1-INCH 40 CHAINS

LEGEND

PATENTED LAND	Ⓟ
CROWN LAND SALE	C.S.
LEASES	Ⓛ
LOCATED LAND	Loc.
LICENSE OF OCCUPATION	L.O.
MINING RIGHTS ONLY	M.R.O.
SURFACE RIGHTS ONLY	S.R.O.
ROADS	
IMPROVED ROADS	
KING'S HIGHWAYS	
RAILWAYS	
POWER LINES	
MARSH OR MUSKEG	
MINES	
CANCELLED	C

NOTES

400' SURFACE RIGHTS RESERVATION AROUND ALL LAKES AND RIVERS

AREA SHOWN THUS: W.P.L.A. No. 69. MINING CLAIMS WITHIN THIS AREA ARE FOR MINING RIGHTS ONLY

AREA SHOWN THUS M.R.O.

BLANKET QUARRY PERMIT
#7068 COVERS PART
OF SHAKESPEARE
TWP.

SHAKESPEARE

PLAN NO. M.1104

ONTARIO
DEPARTMENT OF MINES
AND NORTHERN AFFAIRS

1104

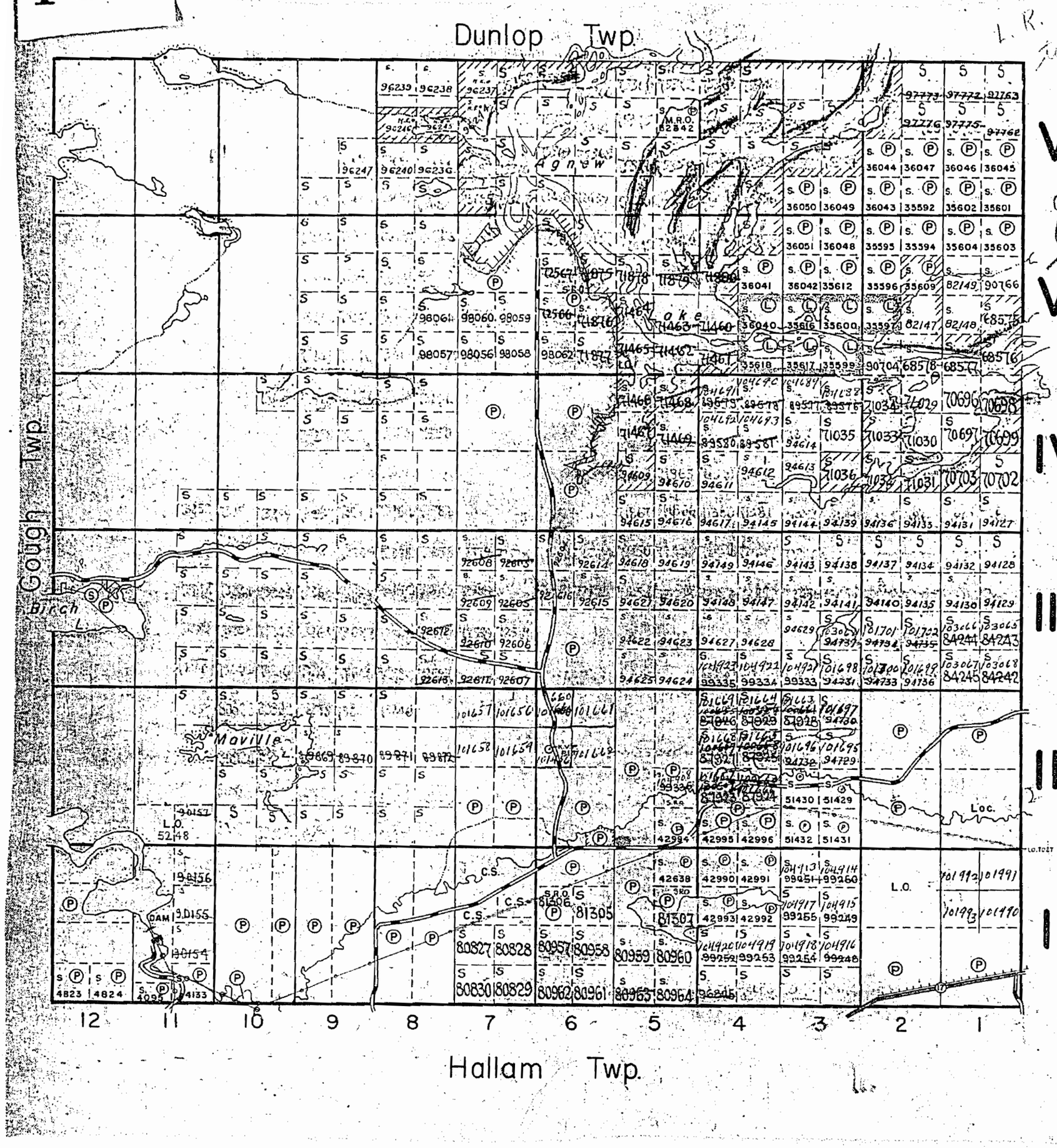

THE TOWNSHIP OF

SHAKESPEARE

DISTRICT OF SUDBURY

SUDBURY MINING DIVISION

SCALE: 1 INCH = 40 CHAINS

LEGEND

PATENTED LAND	(P)
CROWN LAND SALE	C.S.
LEASES	(L)
LOCATED LAND	Loc.
LICENSE OF OCCUPATION	L.O.
ROADS	
IMPROVED ROADS	
KING'S HIGHWAY	(7)
RAILWAYS	
POWER LINES	
MARSH OR MUSKEG	
TELEPHONE LINE	

NOTES

Mining Rights Only — M.R.O.

Unpatented Mg. Cls. in area Crown Leases No. 1985 & 2025 are M.R.O. shown thus: ~~NOW W.P.L. 67~~ Now W.P.L. 20

Mining Lease No. 9959 Surface Rights Only shown thus:

L.O. 6104 to Bell Telephone Co. Ltd. shown thus:

Original River Bed shown thus:

S. 1/2 4/2 Patent for Surface Rights Only

Pt 6/5 237.3 ac. Patented for S.R.O.

N. 1/2 of N. 1/2 6/1 Patented for S.R.O.

200' Reserve to Dept. of Lands & Forests shown thus:

Shore line of Agnew Lake & bed of Spanish River shown thus:- SPANISH R. AGNEW L.

N.W.¼-6-2. Crown Rest
S.½-3-2. Forestation.

PLAN NO. — M1104

DEPARTMENT OF MINES
—ONTARIO—

1104

Dunlop Twp. (M.771)

Gough Twp. (M.890)

Baldwin Twp. (M.645)

Hallam Twp. (M.909)

THE TOWNSHIP
OF

SHAKESPEARE

DISTRICT OF
SUDBURY

SUDBURY
MINING DIVISION

SCALE: 1-INCH 40 CHAINS

LEGEND

PATENTED LAND	P
CROWN LAND SALE	C.S.
LEASES	L
LOCATED LAND	Loc.
LICENSE OF OCCUPATION	L.O.
MINING RIGHTS ONLY	M.R.O.
SURFACE RIGHTS ONLY	S.R.O.
ROADS	
IMPROVED ROADS	
KING'S HIGHWAYS	
RAILWAYS	
POWER LINES	
MARSH OR MUSKEG	
MINES	
CANCELLED	C

NOTES

400' SURFACE RIGHTS RESERVATION AROUND ALL LAKES AND RIVERS.

AREA SHOWN THUS: ——— W.P.L.A. No.-69. MINING CLAIMS WITHIN THIS AREA ARE FOR MINING RIGHTS ONLY.

AREA SHOWN THUS: ////// D.M.R.O.

BLANKET QUARRY PERMIT
#7068 COVERS PART
OF SHAKESPEARE
TWP.

SHAKESPEARE

PLAN NO. M. 1104

ONTARIO
DEPARTMENT OF MINES
AND NORTHERN AFFAIRS

OFFICE USE ONLY

Dunlop Twp. (M.771)

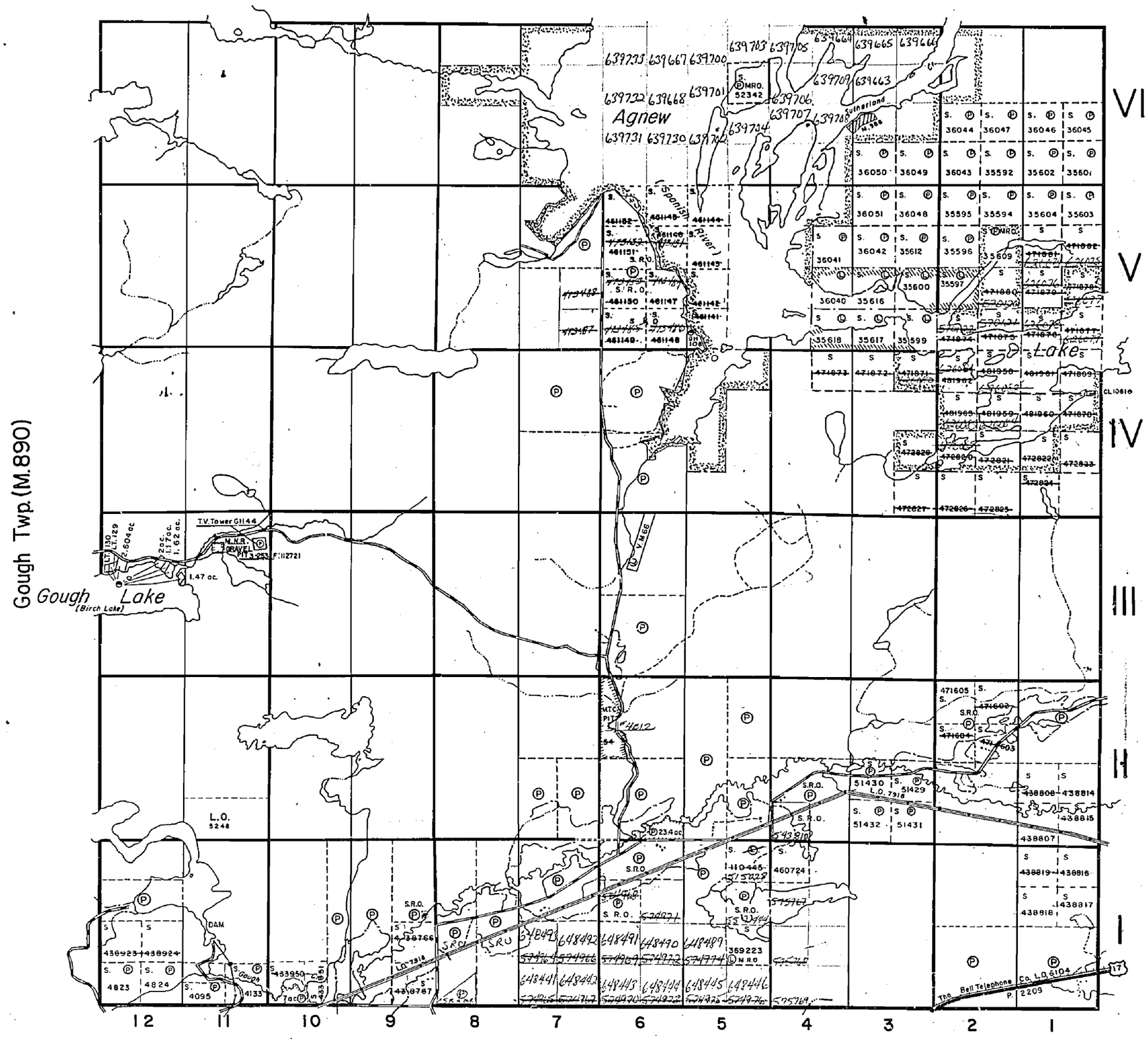

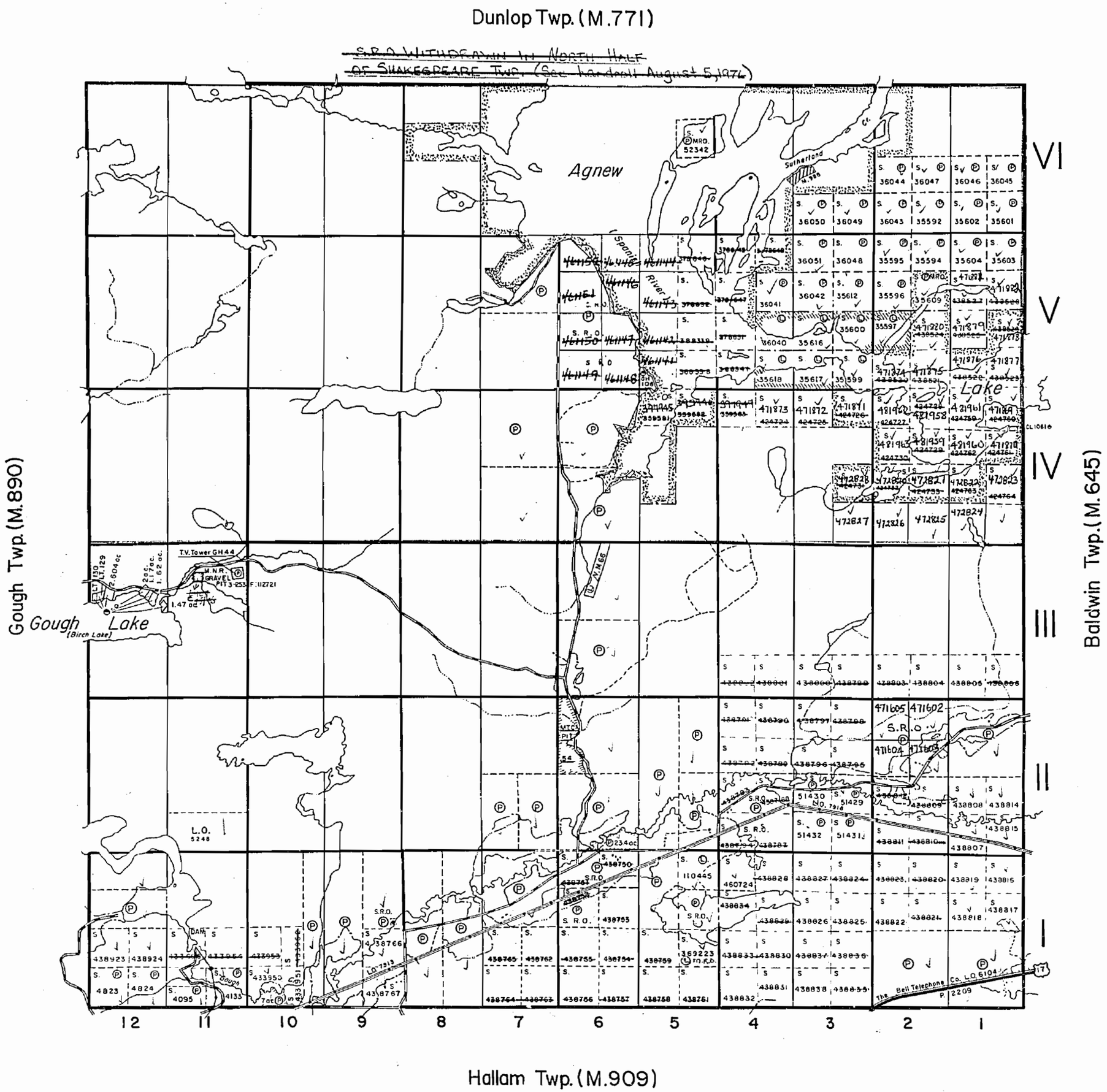

THE TOWNSHIP
OF

SHAKESPEARE

DISTRICT OF
SUDBURY

SUDBURY
MINING DIVISION

SCALE: 1-INCH = 40 CHAINS

LEGEND

PATENTED LAND	● or Ⓟ
CROWN LAND SALE	C.S.
LEASES	Ⓛ
LOCATED LAND	Loc.
LICENSE OF OCCUPATION	L.O.
MINING RIGHTS ONLY	M.R.O.
SURFACE RIGHTS ONLY	S.R.O.
ROADS	
IMPROVED ROADS	
KING'S HIGHWAYS	
RAILWAYS	
POWER LINES	
MARSH OR MUSKEG	
MINES	
CANCELLED	C.
PATENTED S.R.O.	

NOTES

400' SURFACE RIGHTS RESERVATION ALONG THE SHORES OF ALL LAKES AND RIVERS.

AREA SHOWN THUS: W.P.L.A. No.-69. MINING CLAIMS WITHIN THIS AREA ARE FOR MINING RIGHTS ONLY.

AREA SHOWN THUS: Ⓛ M.R.O.

BLANKET QUARRY PERMIT 9051

COVERS PART OF SHAKESPEARE TWP.

SHAKESPEARE

PLAN NO. M.1104

ONTARIO
MINISTRY OF NATURAL RESOURCES
SURVEYS AND MAPPING BRANCH

1104

SHAKESPEARE

Scale 40 chains to 1 inch.

all Lands leased to Huronian Co, are open to staking as, Mines, ores and minerals are reserved ~~not~~ subject to settlement with Company for any damages. (See Letter # 19036, Dec 28/27 - on Concession File)

SPANISH

Lake

Lake

Lake

Lake

Lake

Lake

HALLAM

BALDWIN

M1104

* Nov. 1982

Dunlop Twp. (M.771)

Gough Twp. (M.890)

Baldwin Twp. (M.645)

Hallam Twp. (M.909)

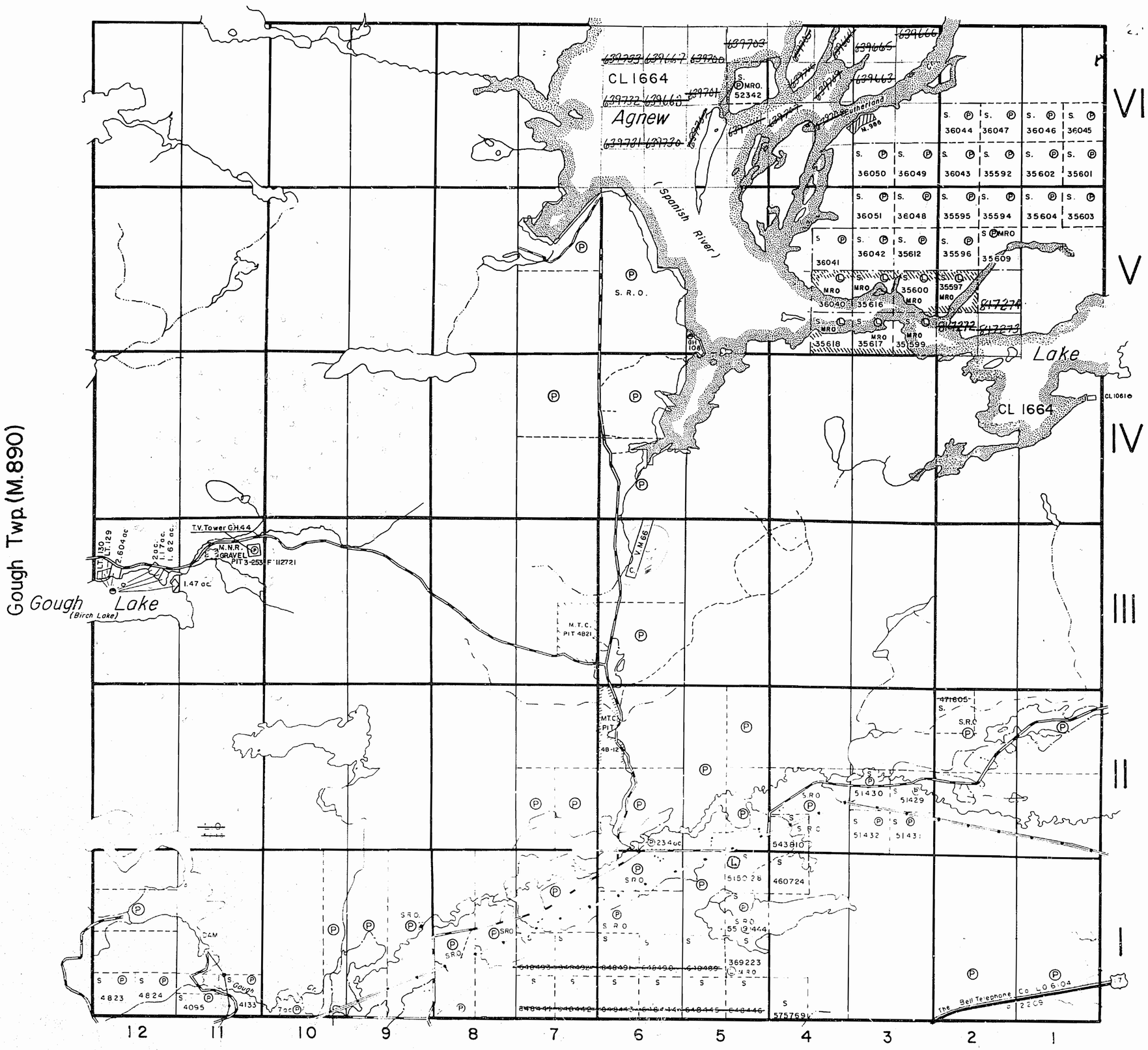

THE TOWNSHIP
OF

SHAKESPEARE

DISTRICT OF
SUDBURY

SUDBURY
MINING DIVISION

SCALE: 1-INCH = 40 CHAINS

LEGEND

PATENTED LAND	● or (P)
CROWN LAND SALE	C.S.
LEASES	(L)
LOCATED LAND	Loc.
LICENSE OF OCCUPATION	L.O.
MINING RIGHTS ONLY	M.R.O.
SURFACE RIGHTS ONLY	S.R.O.
ROADS	
IMPROVED ROADS	
KING'S HIGHWAYS	
RAILWAYS	
POWER LINES	
MARSH OR MUSKEG	
MINES	
CANCELLED	C.
PATENTED S.R.O.	(P)

NOTES

400' SURFACE RIGHTS RESERVATION ALONG THE SHORES OF ALL LAKES AND RIVERS.

AREA SHOWN THUS CL1664 W.P.L.A. No. 101 MINING CLAIMS WITHIN THIS AREA ARE FOR MINING RIGHTS ONLY.

AREA SHOWN THUS : M.R.O.

* CL. 3648 (Pts. 1, 2, 3 & 4) 53R-10183

* IN SERVICE 1983 11 01 - UC

SHAKESPEARE

PLAN NO. M. 1104

ONTARIO
MINISTRY OF NATURAL RESOURCES
SURVEYS AND MAPPING BRANCH