


Ministry of Natural Resources
Ministry of Northern Development and Mines
Ontario

INDEX TO LAND DISPOSITION

PLAN
G-931
TOWNSHIP

SHANLY

M.N.R. ADMINISTRATIVE DISTRICT
KAPUSKASING
MINING DIVISION
PORCUPINE
LAND TITLES/REGISTRY DIVISION
ALGOMA



Map base and land disposition drafted by Surveys and Mapping Branch, Ministry of Natural Resources

The disposition of land, location of lot fabric and parcel boundaries on this index was compiled for administrative purposes only.

SYMBOLS

- Boundary
 - Township, Meridian, Baseline
- Road allowance, surveyed
- shoeline
- Lot/Concession: surveyed
- unsurveyed
- Parcel: surveyed
- unsurveyed
- Right-of-way: road
- railway
- utility
- Reservation
- Cliff, Pit, Pile
- Contour
 - Interpolated
 - Approximate
 - Depression
- Control point (horizontal)
- Flooded land
- Mine head frame
- Pipeline (above ground)
- Railway: single track
- double track
- abandoned
- Road: highway, county, township
- canal
- Trail, bush
- Shoreline (original)
- Transmission line
- Wooded area

DISPOSITION OF CROWN LANDS

- Patent
 - Surface & Mining Rights
 - Surface Rights Only
 - Mining Rights Only
- Lease
 - Surface & Mining Rights
 - Surface Rights Only
 - Mining Rights Only
- Licence of Occupation
- Order-in-Council
- Cancelled
- Reservation
- Sand & Gravel

AREAS WITHDRAWN FROM DISPOSITION

- MRD - Mining Rights Only
- SRD - Surface Rights Only
- M + S - Mining and Surface Rights

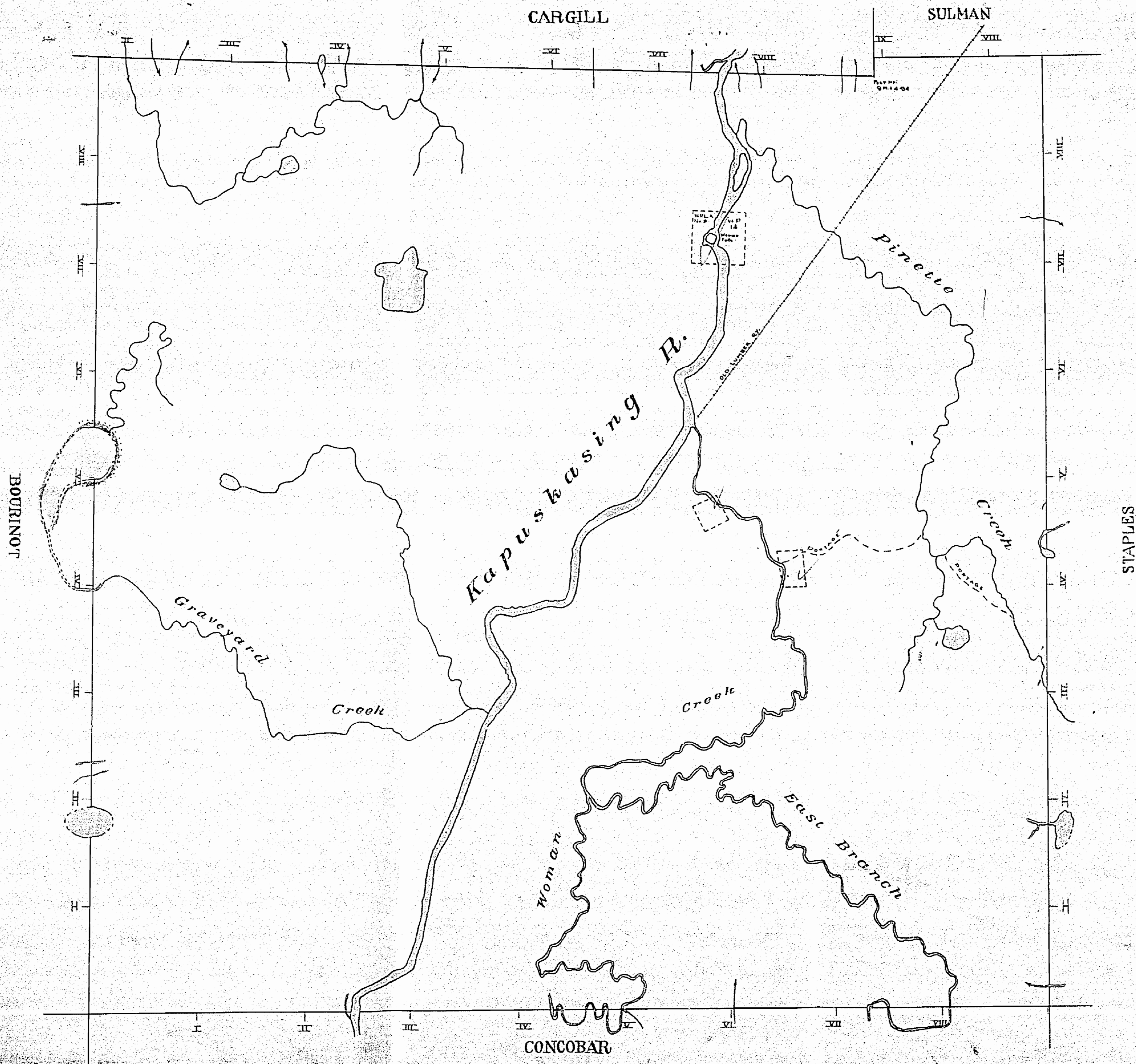
Description Order No. Date Disposition File

1105

SHANLY

DISTRICT OF ALGOMA
PORCUPINE MINING DIVISION

Scale: 40 Chains = 1 Inch



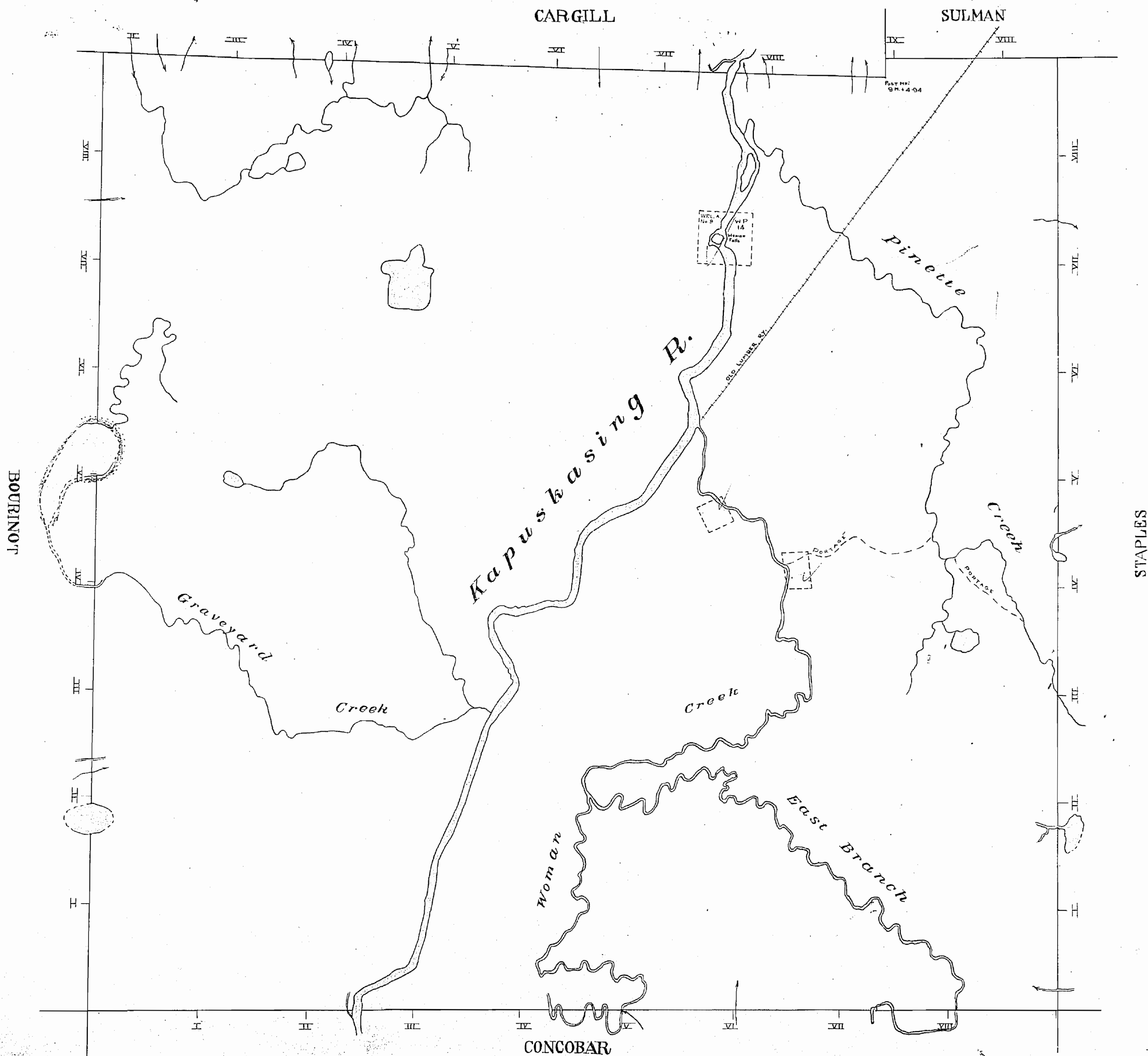
Surface reservations 400' wide by Dept. of L. & F.
shown here as ~~not~~

1105

SHANLY

DISTRICT OF ALGOMA
PORCUPINE MINING DIVISION

Scale: 40 Chains = 1 Inch



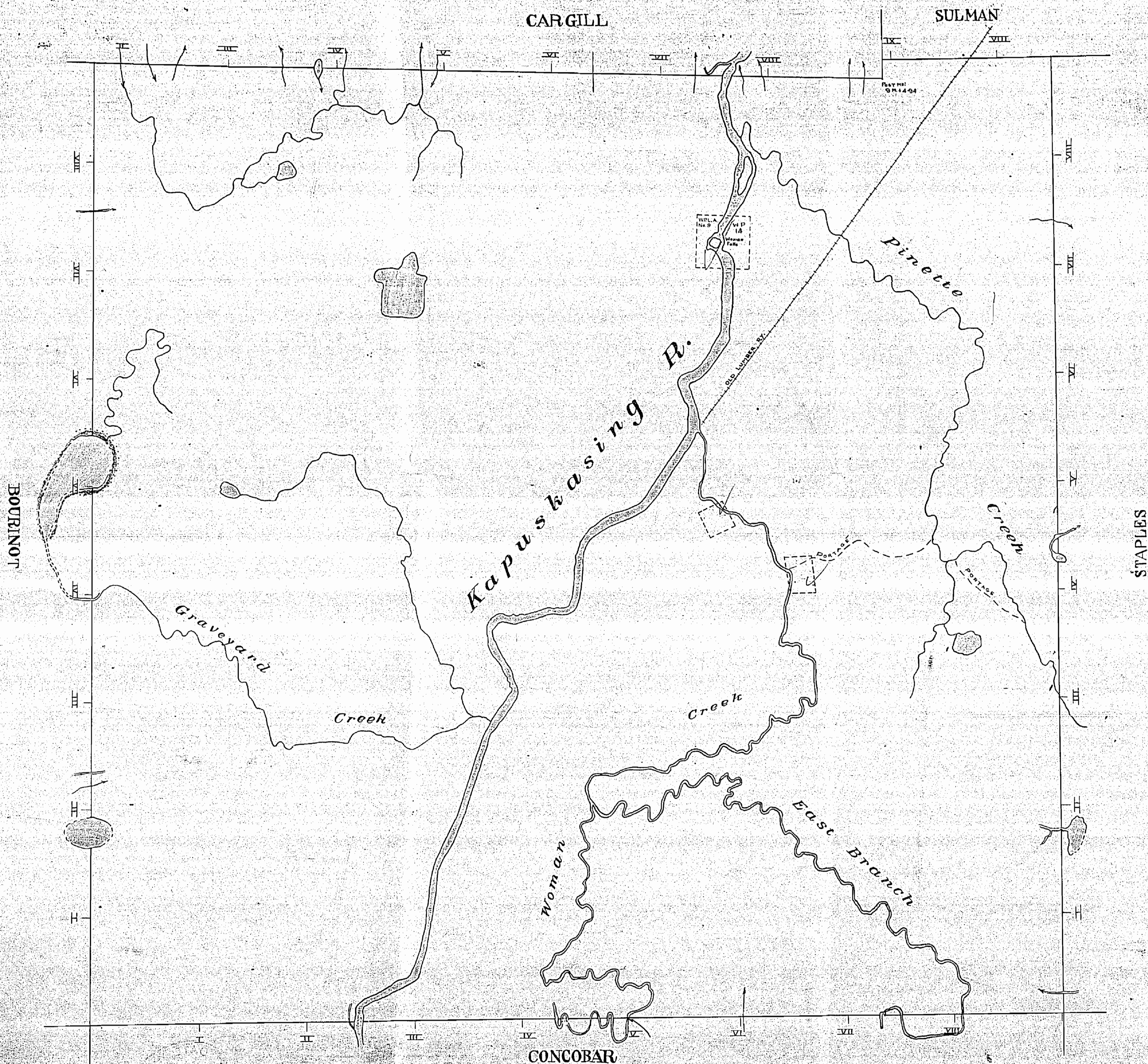
Surface reservation 400' wide by Dept. of L. L. & F.
Shanly headen thru ~~the~~

1105

SHANLY

DISTRICT OF ALGOMA
PORCUPINE MINING DIVISION

Scale: 40 Chains - 1 Inch



Surface reservation 400 wide by Dept. of L. & F.
Chap. 1000-1001