

AREA OF
SHARRON LAKE

DISTRICT OF
KENORA

PATRICIA
MINING DIVISION

SCALE 1 INCH 40 CHAINS

LEGEND

- PATENTED CLAIM ⊙
- CROWN LAND SALE CS
- LEASES ⊕
- LOCATED LAND Loc
- LICENSE OF OCCUPATION L.O.
- MINING RIGHTS ONLY M.R.O.
- SURFACE RIGHTS ONLY S.R.O.
- ROADS ———
- IMPROVED ROADS ———
- KING'S HIGHWAYS ———
- RAILWAYS ———
- POWER LINES ———
- MARSH OR MUSKEL ———
- MINES ———
- CANALS ———

NOTES

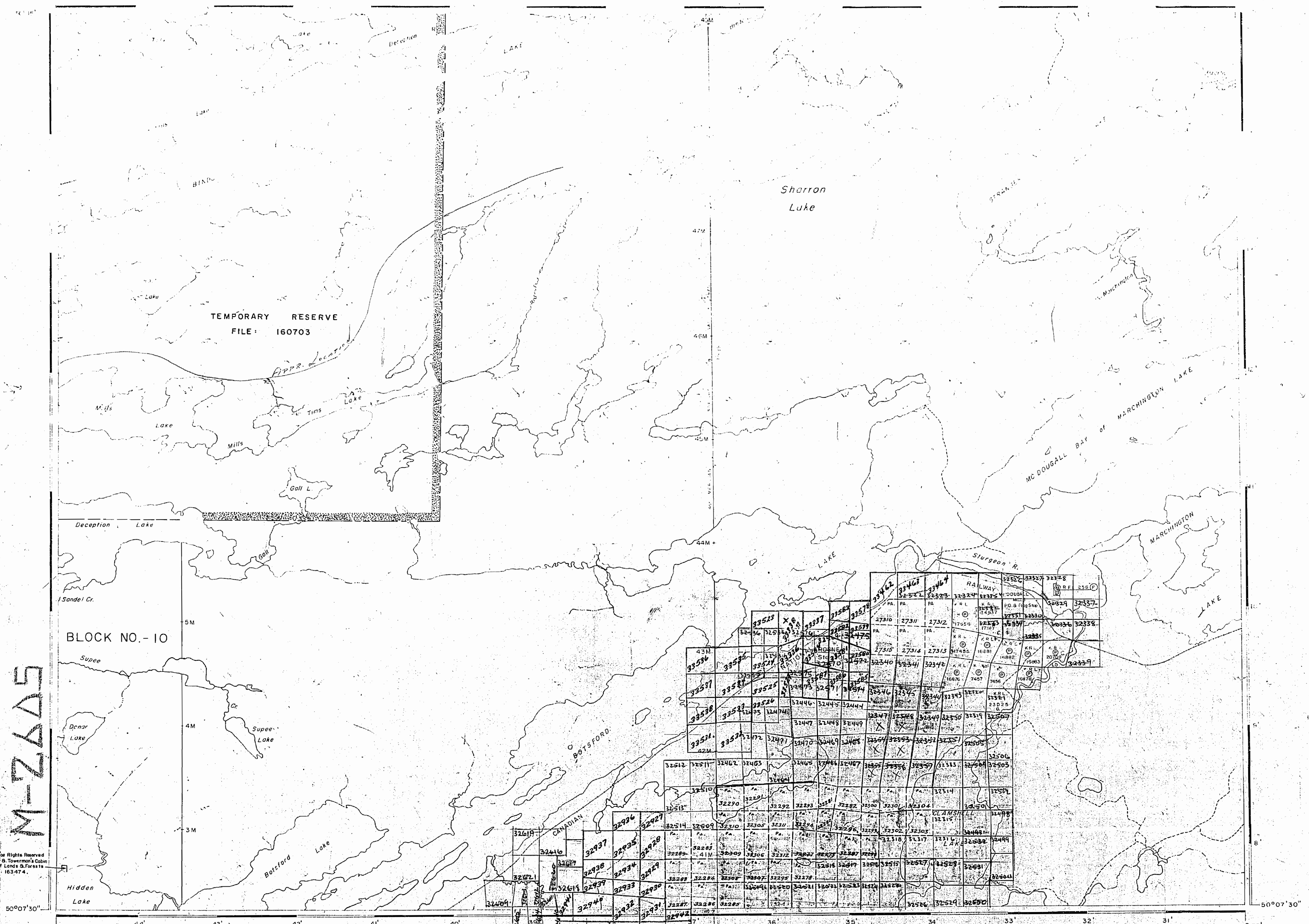
400' Reserve around all Lakes & Rivers to West of Lands B Forests
LAC SEUL RESERVING RIGHT TO FLOOD AND OVERFLOW TO CONTOUR ELV. 1172'
FILE: 14990.

May 30/63 146 cls - unpatented

6-2207

PLAN NO. M.2605

DEPARTMENT OF MINES
— ONTARIO —



AREA OF
SHARRON LAKE

DISTRICT OF
KENORA

PATRICIA
MINING DIVISION

SCALE: 1-INCH 40 CHAINS

LEGEND

- PATENTED LAND Ⓟ
- CROWN LAND SALE CS
- LEASES Ⓛ
- LOCATED LAND Loc
- LICENSE OF OCCUPATION LO
- MINING RIGHTS ONLY MRO
- SURFACE RIGHTS ONLY SRO
- ROADS —
- IMPROVED ROADS —
- KING'S HIGHWAYS —
- RAILWAYS —
- POWER LINES —
- MARSH OR MUSKEG —
- MINES —
- CANCELLED —

NOTES

400' Reserve around all Lakes & Rivers to Dept of Lands & Forests.

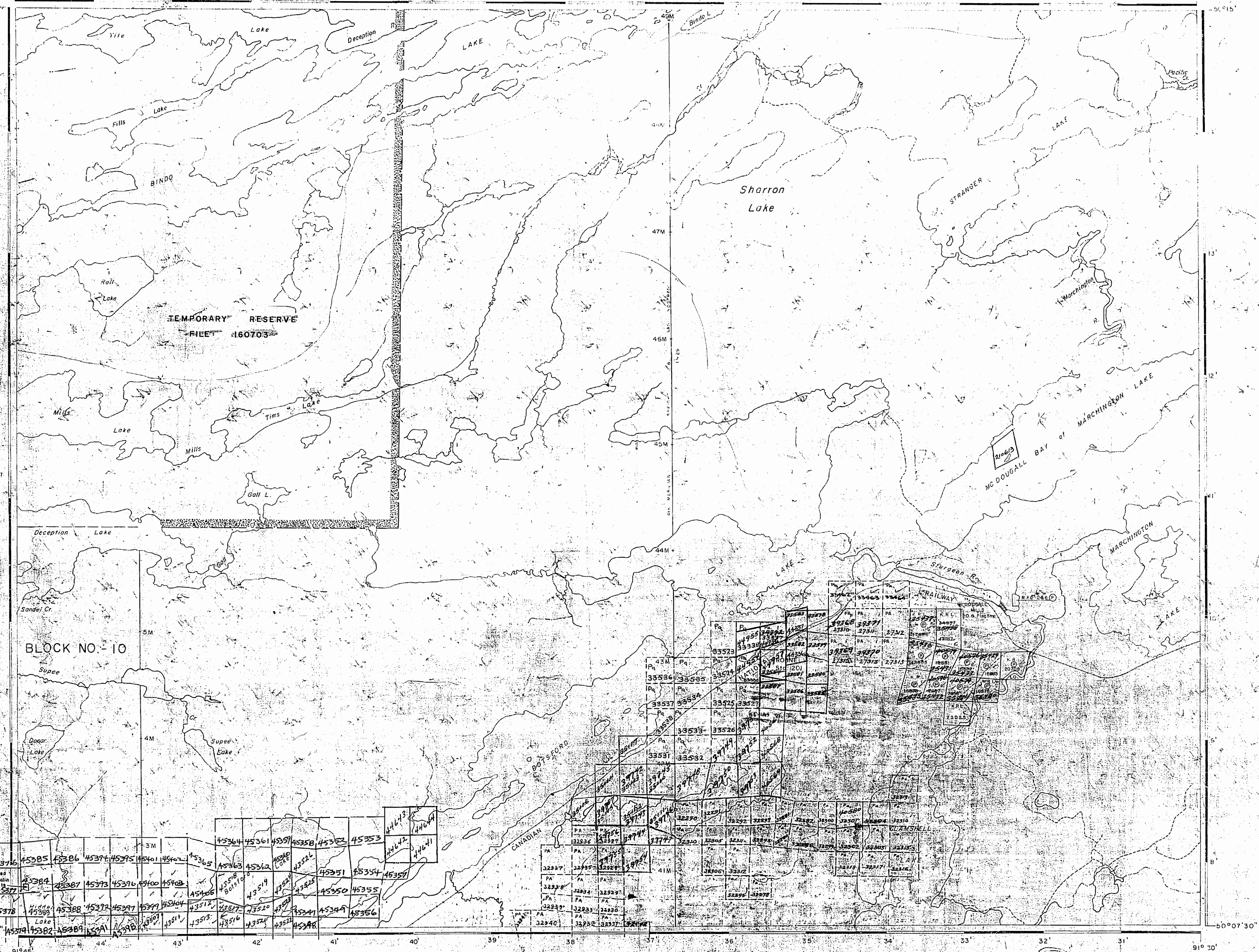
LAC SEUL: RESERVING RIGHT TO FLOOD AND OVERFLOW TO CONTOUR ELV. 1172' FILE: 14990.

TEMPORARY RESERVE FILE 160703 OPEN FOR STARTING - AUG. 31 - 1966

62207

PLAN NO. **M.2605**

DEPARTMENT OF MINES
- ONTARIO



51°45' 50°15' 91°50' 50°15'

Yile Lake, Lake Deception, Lake Mills, Lake Roll, Lake Sandel Cr., Lake Qooar, Lake Supee, Lake Goll L., Lake Tims, Lake MARCHINGTON, Lake STRANGER, MC DOUGALL BAY OF MARCHINGTON LAKE, SURGEON R., CANADIAN PACIFIC RAILWAY, QUAMSHILL

TEMPORARY RESERVE FILE 160703

BLOCK NO. - 10

45376 45385 45386 45374 45375 45401 45402 45365 45363 45362 45352 45351 45354 45357 45384 45387 45373 45376 45400 45408 45388 45372 45397 45399 45384 45312 45317 45320 45321 45341 45349 45356 45379 45382 45389 45390 45310 45311 45314 45315 45316 45324 45325 45348 45350 45355 45358 45362 45364 45366 45367 45368 45369 45370 45371 45372 45373 45374 45375 45376 45377 45378 45379 45380 45381 45382 45383 45384 45385 45386 45387 45388 45389 45390 45391 45392 45393 45394 45395 45396 45397 45398 45399 45400 45401 45402 45403 45404 45405 45406 45407 45408 45409 45410 45411 45412 45413 45414 45415 45416 45417 45418 45419 45420 45421 45422 45423 45424 45425 45426 45427 45428 45429 45430 45431 45432 45433 45434 45435 45436 45437 45438 45439 45440 45441 45442 45443 45444 45445 45446 45447 45448 45449 45450 45451 45452 45453 45454 45455 45456 45457 45458 45459 45460 45461 45462 45463 45464 45465 45466 45467 45468 45469 45470 45471 45472 45473 45474 45475 45476 45477 45478 45479 45480 45481 45482 45483 45484 45485 45486 45487 45488 45489 45490 45491 45492 45493 45494 45495 45496 45497 45498 45499 45500

41M 42M 43M 44M 45M 46M 47M 48M 49M 50M

91°45' 91°50' 50°15' 50°07'30"

HOLGER LAKE AREA M.2464

AREA OF

SHARRON LAKE

DISTRICT OF
KENORA

PATRICIA
MINING DIVISION

SCALE: 1-INCH = 40 CHAINS

LEGEND

- PATENTED LAND ● or ⊕
- CROWN LAND SALE C.S.
- LEASES ⊙
- LOCATED LAND Loc.
- LICENSE OF OCCUPATION L.O.
- MINING RIGHTS ONLY M.R.O.
- SURFACE RIGHTS ONLY S.R.O.
- ROADS —
- IMPROVED ROADS —
- KING'S HIGHWAYS —
- RAILWAYS —
- POWER LINES —
- MARSH OR MUSKEG *
- MINES X
- CANCELLED C
- PATENTED S.R.O. ●

NOTES

400' surface rights reservation along the shores of all lakes and rivers.

LAC SEUL: RESERVING RIGHT TO FLOOD AND OVERFLOW TO CONTOUR ELEV. 1172' FILE: 14990

Areas withdrawn from staking under Section 43 of the Mining Act (R.S.O. 1970).
Order No. File Date Disposition

Order No.	File	Date	Disposition
W. 24/78	179728	16/5/78	S.R.O.

Updated Sept. 11/78
June 11/79
X... M.T.C. Borrow Pits - Expiry date June 1/80
July 24, 1979
July 30, 1979
Feb. 15, 1980
July 15, 1980
June 12, 1981

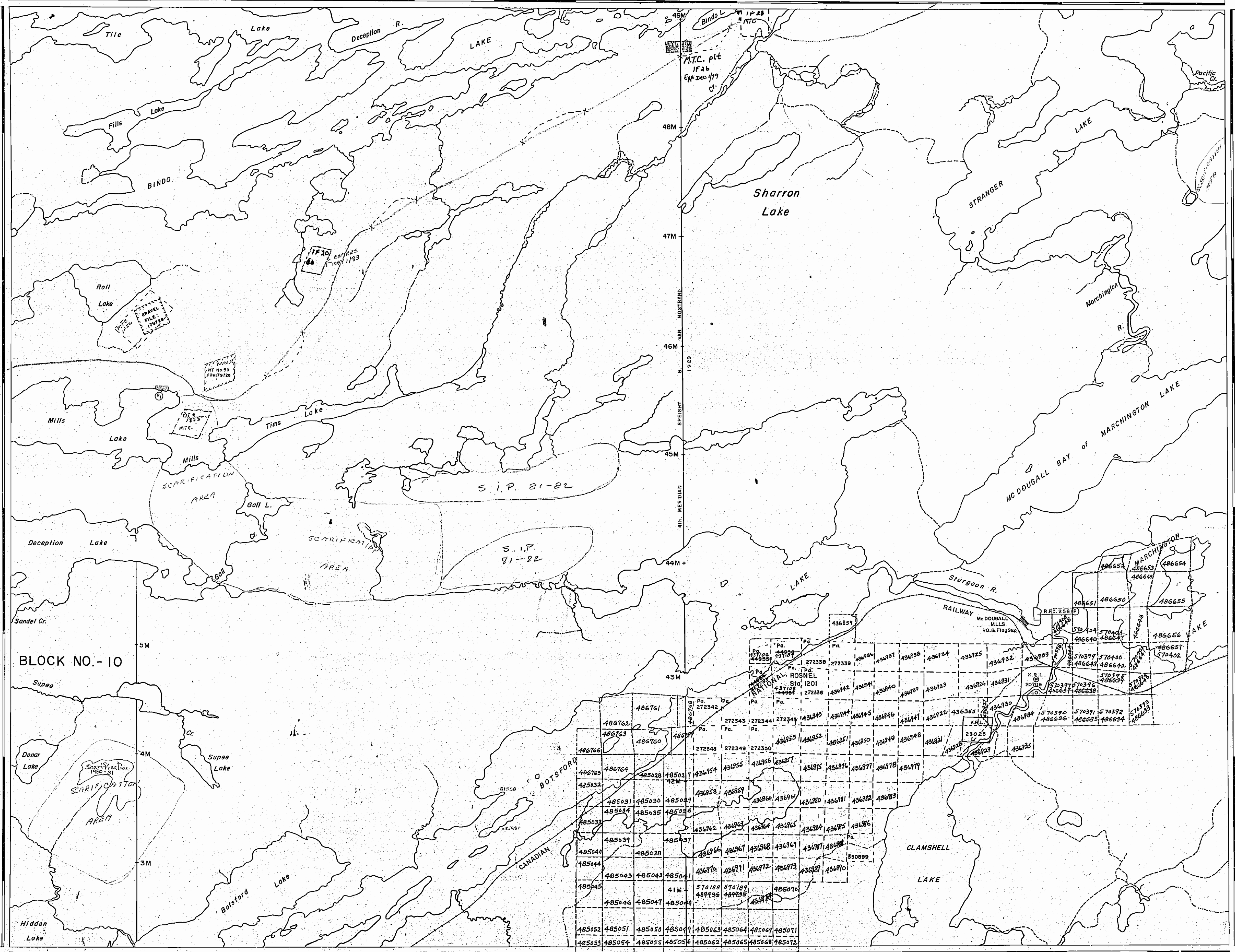
DATE OF ISSUE
MAY 30 1978

PATRICIA MINING DIV.
RECEIVED
JUN 14 1978
6-2207

NATIONAL TOPOGRAPHIC SERIES 52 J4

PLAN NO. M.2605

ONTARIO
MINISTRY OF NATURAL RESOURCES
SURVEYS AND MAPPING BRANCH

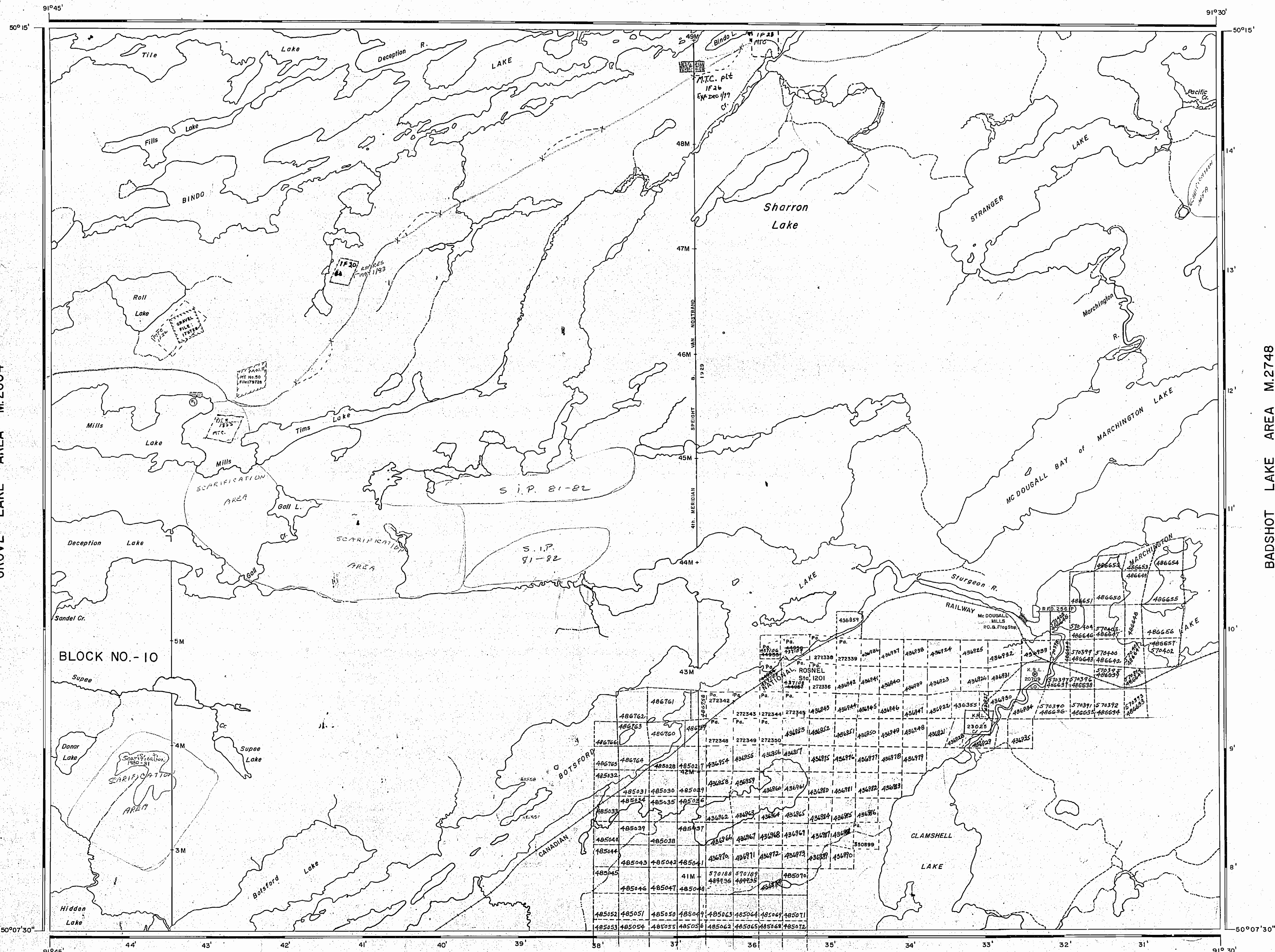


GROVE LAKE AREA M.2604

BADSHOT LAKE AREA M.2748

ZARN LAKE AREA M.2222

BLOCK NO. - 10



HOLGER LAKE AREA M.2464

AREA OF

SHARRON LAKE

DISTRICT OF KENORA

PATRICIA MINING DIVISION

SCALE: 1-INCH = 40 CHAINS

LEGEND

- PATENTED LAND ● or ⊙
- CROWN LAND SALE C.S.
- LEASES ⊙
- LOCATED LAND Loc.
- LICENSE OF OCCUPATION L.O.
- MINING RIGHTS ONLY M.R.O.
- SURFACE RIGHTS ONLY S.R.O.
- ROADS —
- IMPROVED ROADS —
- KING'S HIGHWAYS —
- RAILWAYS —
- POWER LINES —
- MARSH OR MUSKEG —
- MINES —
- CANCELLED C
- PATENTED S.R.O. ●

NOTES

400' surface rights reservation along the shores of all lakes and rivers.

LAC SEUL RESERVING RIGHT TO FLOOD AND OVERFLOW TO CONTOUR ELEV. 1172' FILE: 14990

Areas withdrawn from staking under Section 43 of the Mining Act (R.S.O. 1970).

Order No.	File	Date	Disposition
W. 24/78	179728	16/5/78	S.R.O.

DATE OF ISSUE
OCT 20 1981
Ministry of Natural Resources
TORONTO
SAND AND GRAVEL

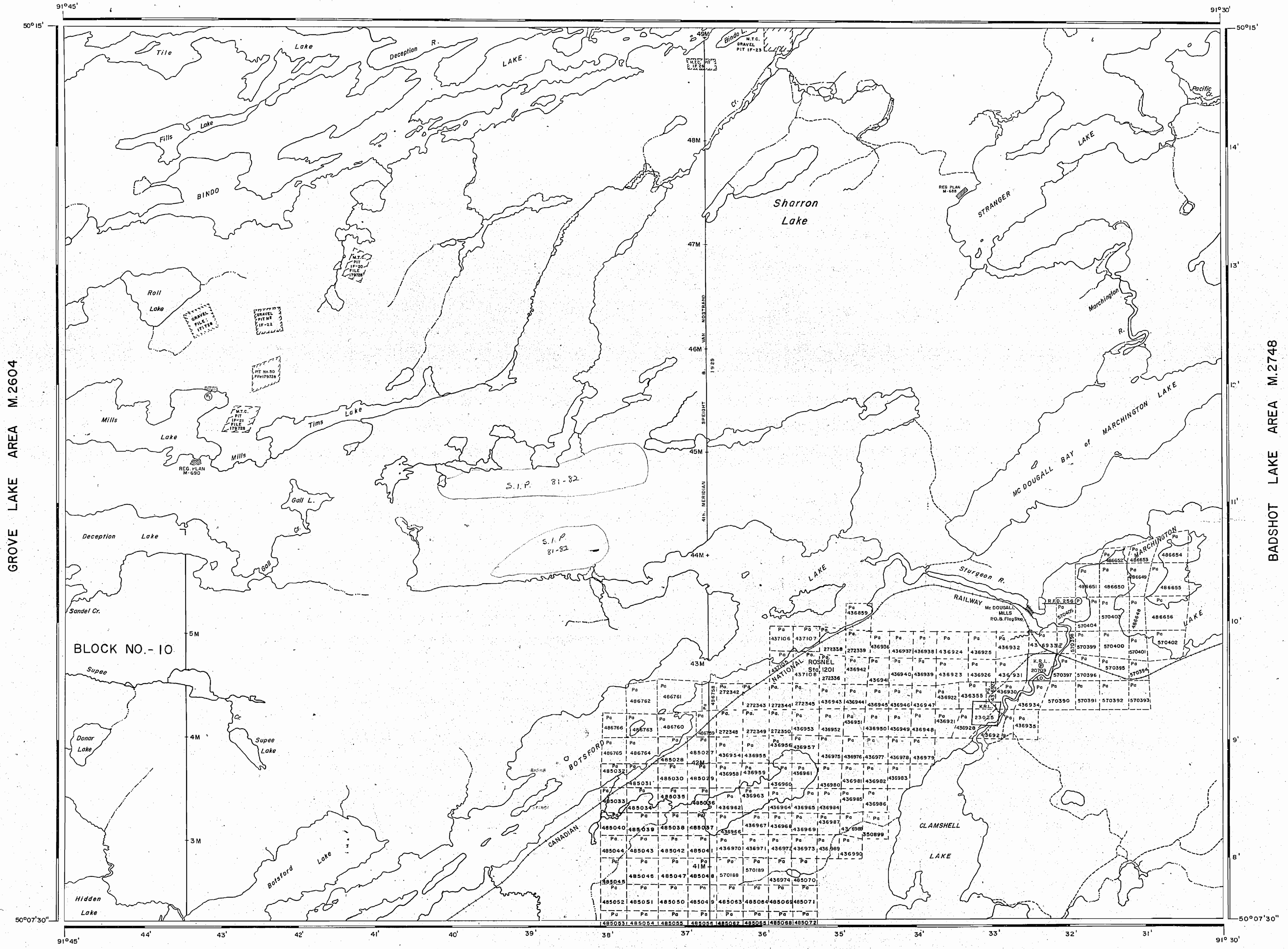
11

6-2207

NATIONAL TOPOGRAPHIC SERIES 52 J4

PLAN NO. M.2605

ONTARIO
MINISTRY OF NATURAL RESOURCES
SURVEYS AND MAPPING BRANCH



HOLGER LAKE AREA M.2464

AREA OF
SHARRON LAKE

DISTRICT OF
KENORA

PATRICIA
MINING DIVISION

SCALE: 1-INCH = 40 CHAINS

LEGEND

- PATENTED LAND ● or ⊕
- CROWN LAND SALE C.S.
- LEASES ⊙
- LOCATED LAND Loc.
- LICENSE OF OCCUPATION L.O.
- MINING RIGHTS ONLY M.R.O.
- SURFACE RIGHTS ONLY S.R.O.
- ROADS —
- IMPROVED ROADS —
- KING'S HIGHWAYS —
- RAILWAYS —
- POWER LINES —
- MARSH OR MUSKEG —
- MINES —
- CANCELLED C
- PATENTED S.R.O. ●

NOTES

400' surface rights along the shores of all lakes and rivers.

LAC SEUL: RESERVING RIGHT TO FLOOD AND OVERFLOW TO CONTOUR ELEV. 1172' FILE: 14990

Areas withdrawn from staking under Section 43 of the Mining Act (R.S.O. 1970).

Order No	File	Date	Disposition
W. 24/78	179728	16/5/78	S.R.O.

Sept 29/82
Nov. 16/82
Nov. 27/82

DATE OF ISSUE
SAND AND GRAVEL
Ministry of Natural Resources
TORONTO

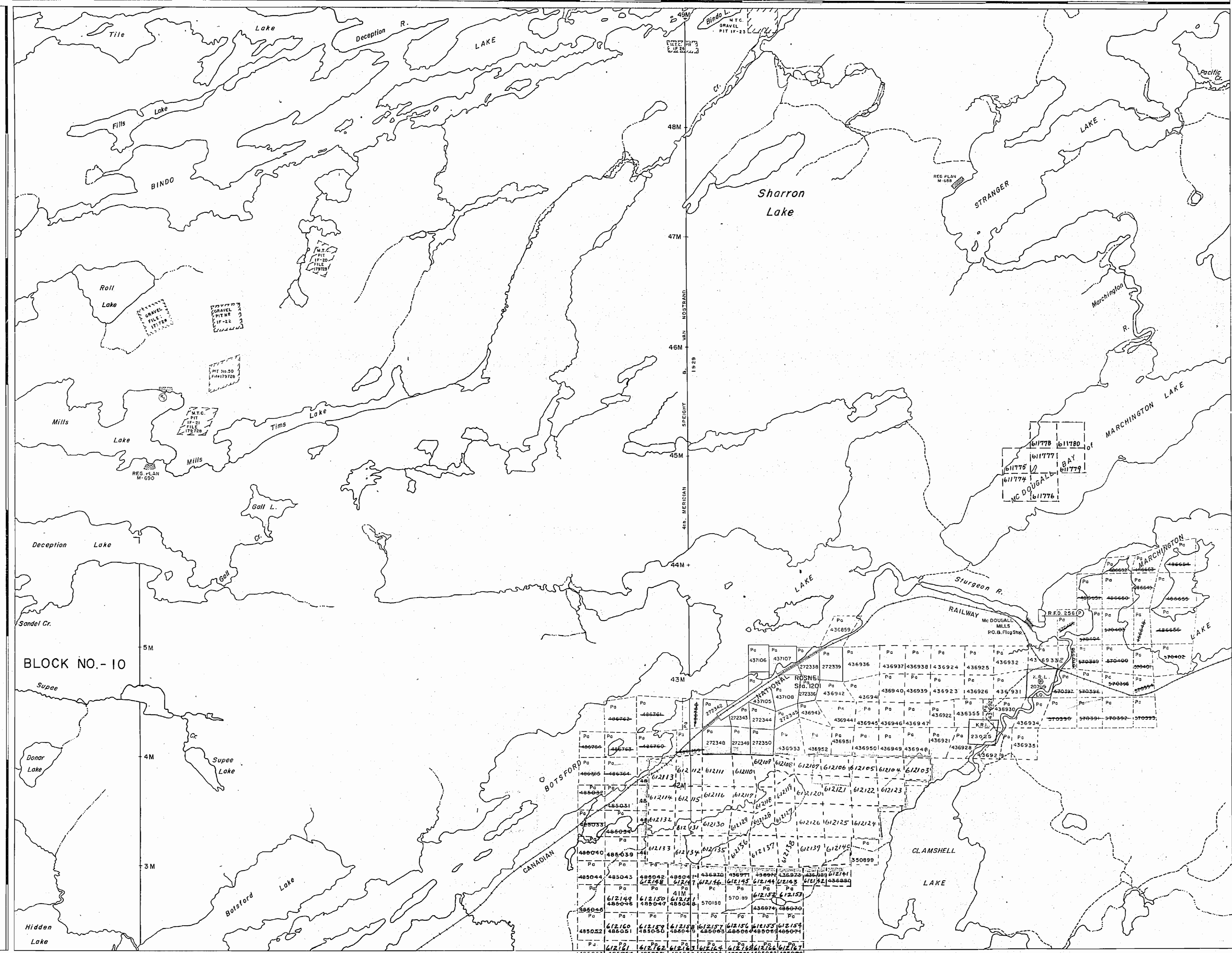
#12

6-2207

NATIONAL TOPOGRAPHIC SERIES 52 J4

PLAN NO. **M.2605**

ONTARIO
MINISTRY OF NATURAL RESOURCES
SURVEYS AND MAPPING BRANCH



GROVE LAKE AREA M.2604

BADSHOT LAKE AREA M.2748

ZARN LAKE AREA M.222

HOLGER LAKE AREA M.2464

AREA OF

SHARRON LAKE

DISTRICT OF
KENORA

PATRICIA
MINING DIVISION

SCALE: 1-INCH = 40 CHAINS

LEGEND

- PATENTED LAND ● or ⊕
- CROWN LAND SALE C.S.
- LEASES ⊙
- LOCATED LAND ⊖
- LICENSE OF OCCUPATION L.O.
- MINING RIGHTS ONLY M.R.O.
- SURFACE RIGHTS ONLY S.R.O.
- ROADS —
- IMPROVED ROADS —
- KING'S HIGHWAYS —
- RAILWAYS —
- POWER LINES —
- MARSH OR MUSKEG —
- MINES X
- CANCELLED C
- PATENTED S.R.O. ●

NOTES

400' surface rights reservation along the shores of all lakes and rivers.

LAC SEUL: RESERVING RIGHT TO FLOOD AND OVERFLOW TO CONTOUR ELEV. 1172' FILE: 14990

Areas withdrawn from staking under Section 43 of the Mining Act (R.S.O. 1970).

Order No.	File	Date	Disposition
W. 24/78	179728	16/5/78	S.R.O.

March 8, 1983
June 7/83

SAND AND GRAVEL

DATE OF ISSUE

FEB 25 1983

Ministry of Natural Resources
TORONTO

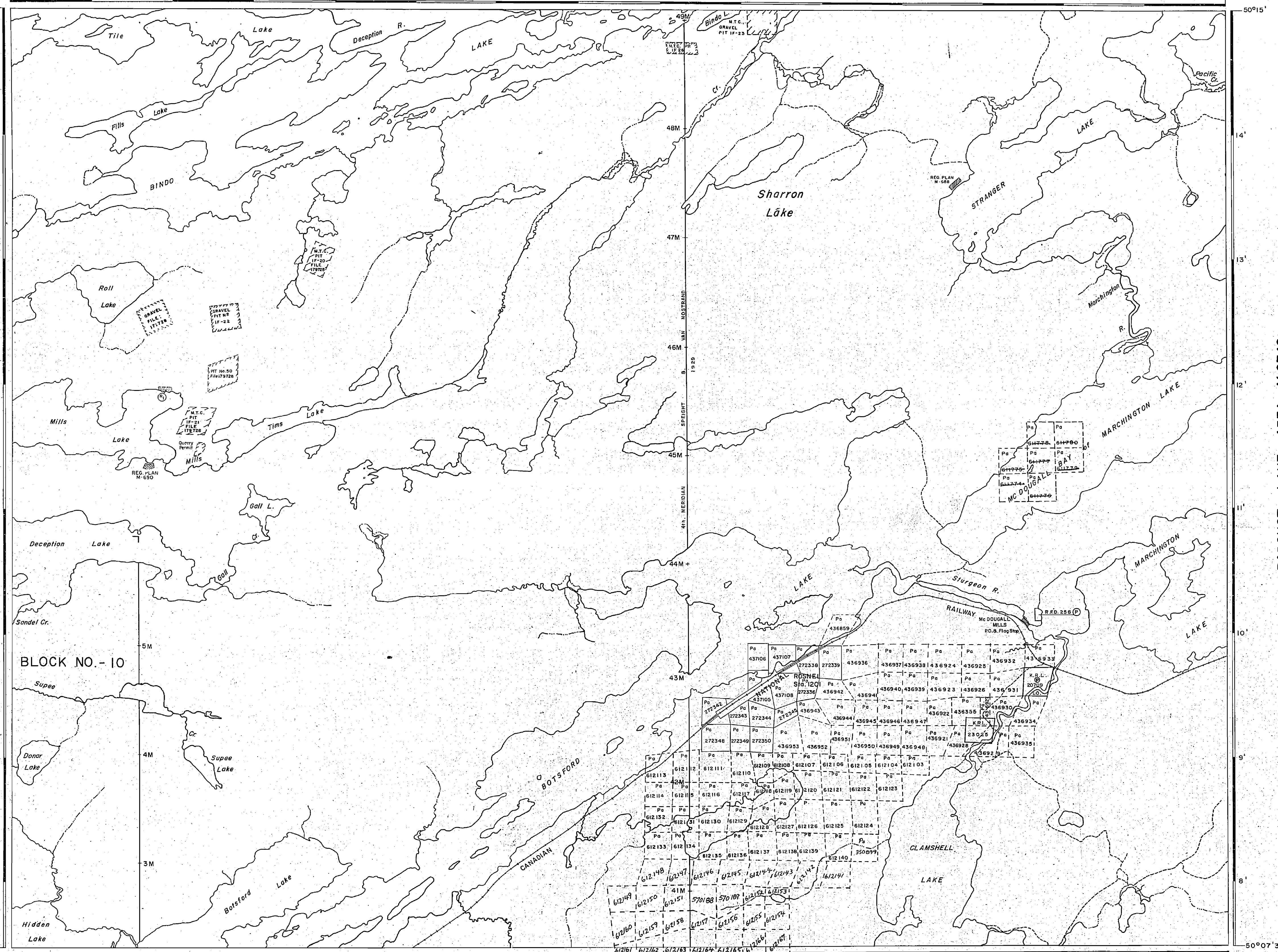
13

6-2207

NATIONAL TOPOGRAPHIC SERIES 52 J4

PLAN NO. M.2605

ONTARIO
MINISTRY OF NATURAL RESOURCES
SURVEYS AND MAPPING BRANCH



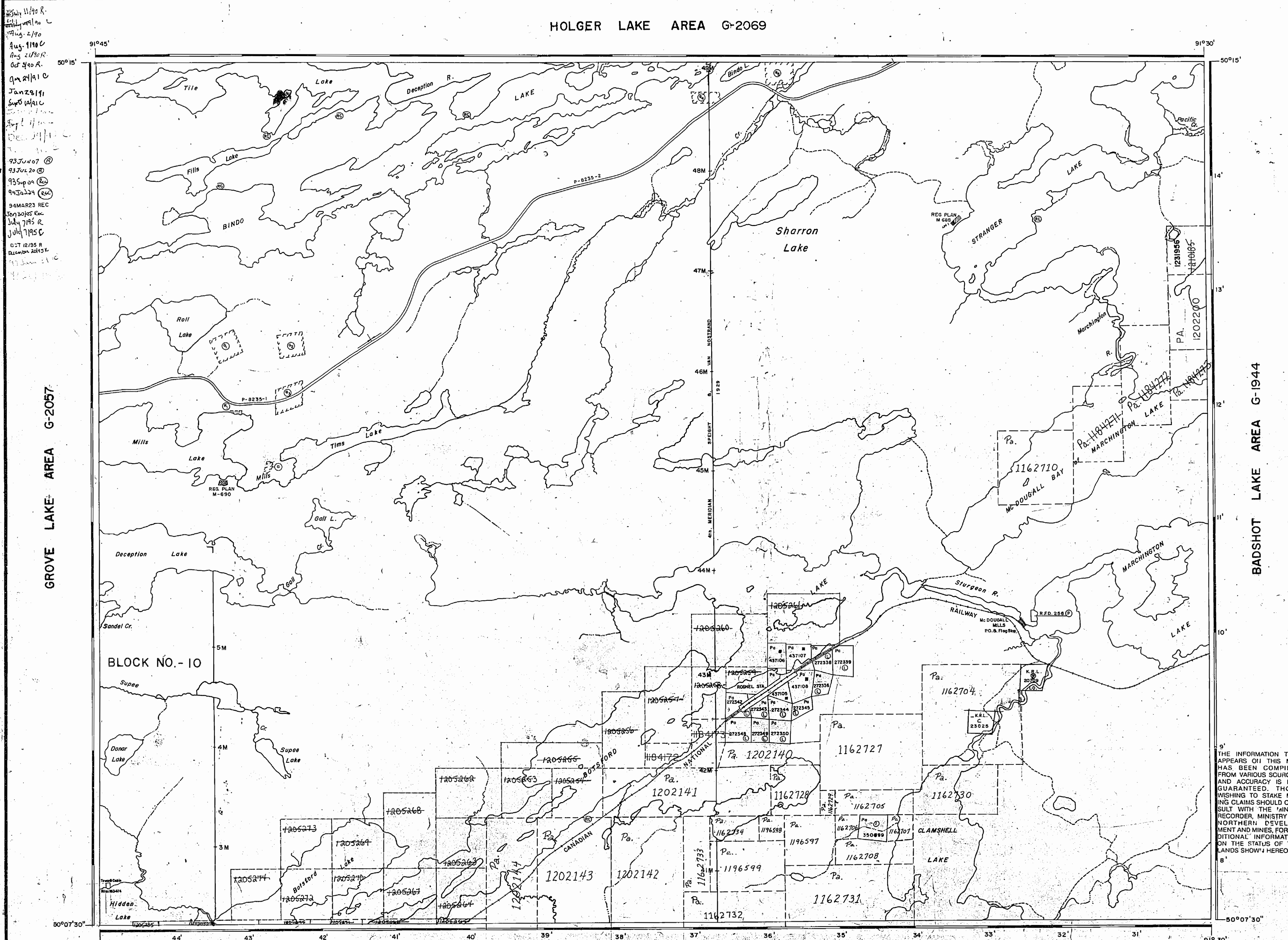
GROVE LAKE AREA M.2604

BADSHOT LAKE AREA M.2748

BLOCK NO. - 10

ZARN LAKE AREA M.2222

HOLGER LAKE AREA G-2069



July 11/90 R.
 Aug 2/90
 Aug 11/90
 Aug 21/90 R.
 Oct 2/90 R.
 Jan 28/91
 Sep 10/91
 Dec 1/91
 93 JUN 07
 93 JUL 20
 93 SEP 04
 93 JAN 24
 94 MAR 23 REC
 94 JUL 195 R.
 94 JUL 195 C.
 OCT 12/95 R.
 December 20/95

GROVE LAKE AREA G-2057

BLOCK NO. - 10

ZARN LAKE AREA G-2277

- SAND AND GRAVEL
- ① QUARRY PERMIT
 - ② GRAVEL FILE NO 179728
 - ③ M.N.R. GRAVEL PIT NO 1F-22
 - ④ M.N.R. GRAVEL PIT NO 50 FILE 179728
 - ⑤ M.T.C. GRAVEL PIT NO 1F-26
 - ⑥ M.T.C. GRAVEL PIT NO 1F-23

FOREST ACTIVITY INFORMATION
 THIS TOWNSHIP/AREA FALLS WITHIN THE
CROWN FOREST MGT. UNIT
 WHICH MAY BE SUBJECT TO FORESTRY OPERATIONS.
 THE M.N.R. UNIT FORESTER FOR THIS AREA CAN BE
 CONTACTED AT:
 P.O. BOX 309
 SIOUX LOOKOUT, ONTARIO POV 2T0
 (807) 737-1140

LEGEND

PATENTED LAND	Ⓢ
CROWN LAND SALE	Ⓞ
LEASES # 51 & 4, 44	Ⓢ
LOCATED LAND	Ⓢ
LICENSE OF OCCUPATION	Ⓢ
MINING RIGHTS ONLY	M.R.O.
SURFACE RIGHTS ONLY	S.R.O.
ROADS	—
IMPROVED ROADS	—
KING'S HIGHWAYS	—
RAILWAYS	—
POWER LINES	—
MARSH OR MUSKEG	—
MINES	—
CANCELLED	Ⓢ
REMOTE COTTAGE	Ⓢ

REFERENCES

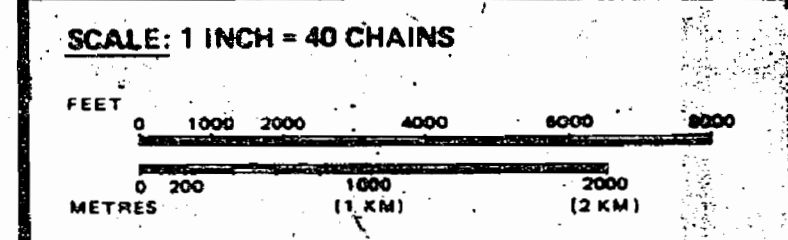
AREAS WITHDRAWN FROM DISPOSITION

M.R.O. - MINING RIGHTS ONLY
S.R.O. - SURFACE RIGHTS ONLY
M. + S. - MINING AND SURFACE RIGHTS

Description	Order No.	Date	Disposition	File
④ SEC. 43/70	W. 24/78	16/5/78	S.R.O.	179728

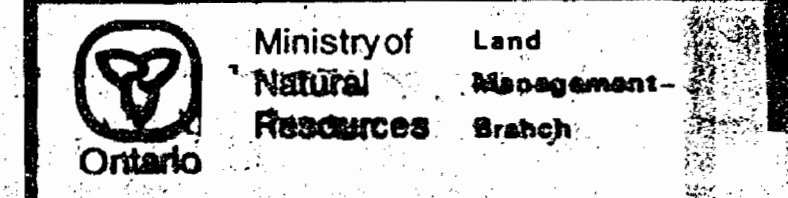
* LUP's along Botsford Lake - not marked on this map - see local file for disposition

FLOODING
 LAC SEUL RESERVING RIGHT TO FLOOD AND OVERFLOW TO CONTOUR ELEV. 1172
 FILE: 149.90



THE INFORMATION THAT APPEARS ON THIS MAP HAS BEEN COMPILED FROM VARIOUS SOURCES AND ACCURACY IS NOT GUARANTEED. THOSE WISHING TO STAKE MINING CLAIMS SHOULD CONSULT WITH THE MINING RECORDER, MINISTRY OF NORTHERN DEVELOPMENT AND MINES, FOR ADDITIONAL INFORMATION ON THE STATUS OF THE LANDS SHOWN HEREON.

AREA: SHARRON LAKE
 M.N.R. ADMINISTRATIVE DISTRICT
 SIOUX LOOKOUT
 MINING DIVISION
 PATRICIA
 LAND TITLES / REGISTRY DIVISION
 KENORA



Date: FEBRUARY, 1984
 Number: **G-2207**

HOLGER LAKE AREA M.2464

AREA OF
SHARRON LAKE

DISTRICT OF
KENORA

PATRICIA
MINING DIVISION

SCALE: 1-INCH = 40 CHAINS

LEGEND

- PATENTED LAND ● or ⊕
- CROWN LAND SALE C.S.
- LEASES ⊙
- LOCATED LAND Loc.
- LICENSE OF OCCUPATION L.O.
- MINING RIGHTS ONLY M.R.O.
- SURFACE RIGHTS ONLY S.R.O.
- ROADS —
- IMPROVED ROADS —
- KING'S HIGHWAYS —
- RAILWAYS —
- POWER LINES —
- MARSH OR MUSKEG —
- MINES —
- CANCELLED C
- PATENTED S.R.O. ⊙

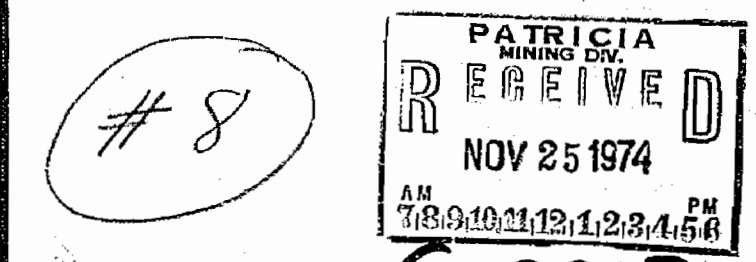

NOTES

400' surface rights reservation along the shores of all lakes and rivers.

LAC SEUL: RESERVING RIGHT TO FLOOD AND OVERFLOW TO CONTOUR ELEV. 1172' FILE: 14990

Areas withdrawn from staking under Section 43 of the Mining Act (R.S.O. 1970).

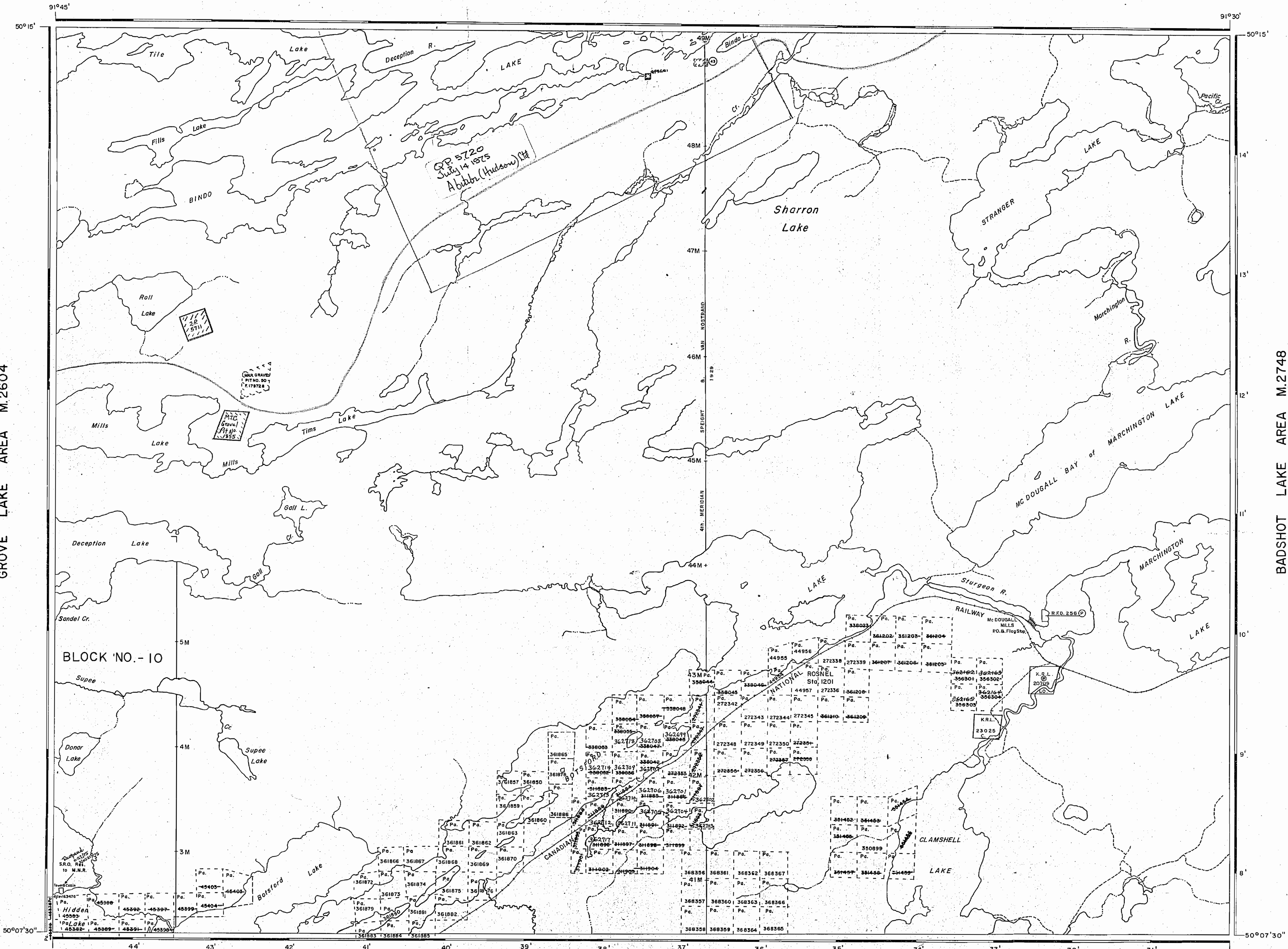
Crown No.	File	Date	Disposition
W.39/74	179728	27/6/74	S.R.O.



NATIONAL TOPOGRAPHIC SERIES 52 J4

PLAN NO. **M.2605**

ONTARIO
MINISTRY OF NATURAL RESOURCES
SURVEYS AND MAPPING BRANCH

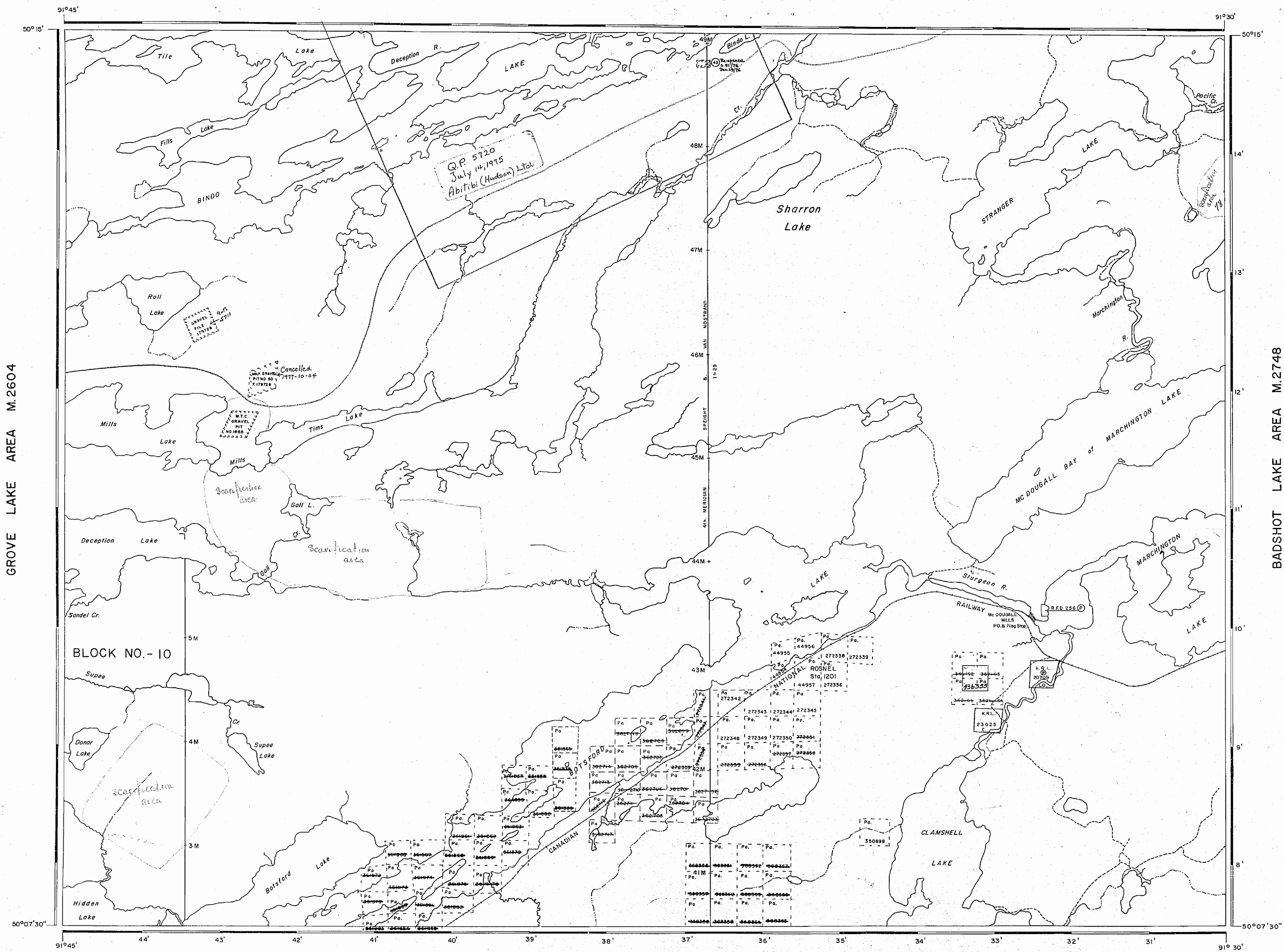


GROVE LAKE AREA M.2604

BADSHOT LAKE AREA M.2748

ZARN LAKE AREA M.2222

HOLGER LAKE AREA M.2464



AREA OF
SHARRON LAKE

DISTRICT OF KENORA
PATRICIA MINING DIVISION
SCALE: 1-INCH = 40 CHAINS

LEGEND

PATENTED LAND	● or ⊕
CROWN LAND SALE	C.S.
LEASES	⊙
LOCATED LAND	Loc.
LICENSE OF OCCUPATION	L.O.
MINING RIGHTS ONLY	M.R.O.
SURFACE RIGHTS ONLY	S.R.O.
ROADS	—
IMPROVED ROADS	—
KING'S HIGHWAYS	—
RAILWAYS	—
POWER LINES	—
MARSH OR MUSKIEG	—
MINES	⊗
CANCELLED	⊖
PATENTED S.R.O.	⊙

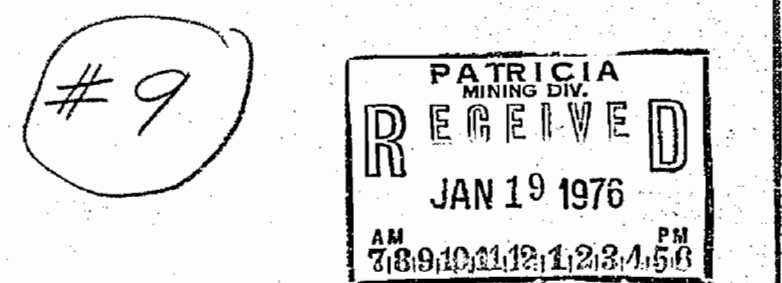
NOTES

400' surface rights reservation along the shores of all lakes and rivers.

LAC SEUL: RESERVING RIGHT TO FLOOD AND OVERFLOW TO CONTOUR ELEV. 1172' FILE: 14990

Areas withdrawn from staking under Section 43 of the Mining Act (R.S.O. 1970).

File No.	Date	Disposition
W.39/74	17/9/78	27/6/74 S.R.O.



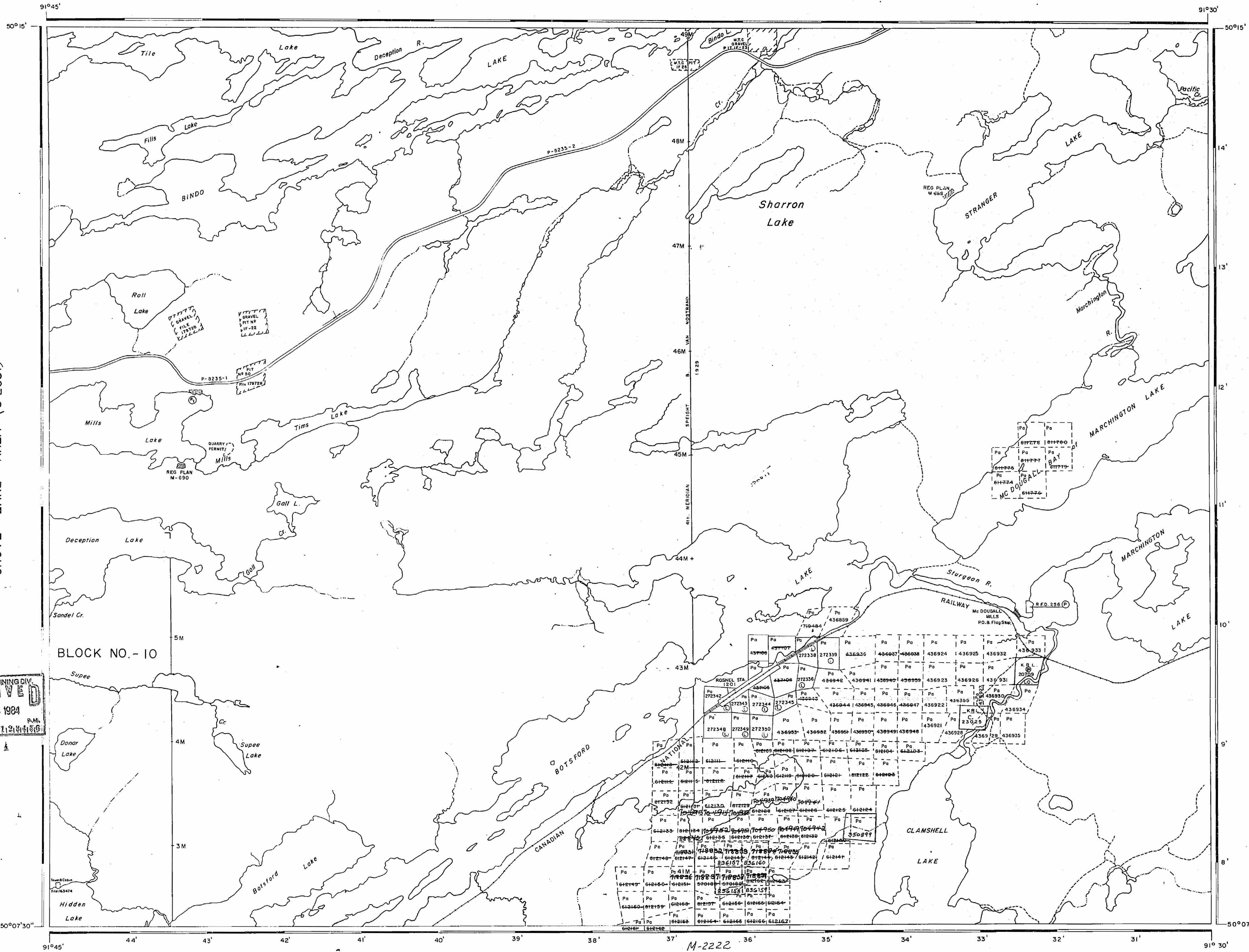
#9
6-2207
NATIONAL TOPOGRAPHIC SERIES 52 J4

PLAN NO. M.2605

ONTARIO
MINISTRY OF NATURAL RESOURCES
SURVEYS AND MAPPING BRANCH

HOLGER LAKE AREA G-2069

Sept 24
Jan 25/84



M-2604
GROVE LAKE AREA (G-2057)

BADSHOT LAKE AREA G-1944

LEGEND

- PATENTED LAND Ⓟ
- CROWN LAND SALE C.S.
- LEASES Ⓛ
- LOCATED LAND Loc.
- LICENSE OF OCCUPATION L.O.
- MINING RIGHTS ONLY M.R.O.
- SURFACE RIGHTS ONLY S.R.O.
- ROADS —
- IMPROVED ROADS —
- KING'S HIGHWAYS —
- RAILWAYS —
- POWER LINES —
- MARSH OR MUSKEG —
- MINES Ⓜ
- CANCELLED C.

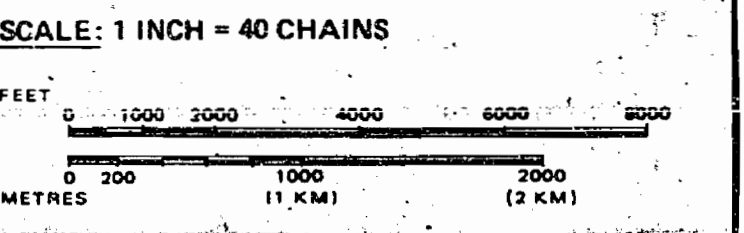
REFERENCES

AREAS WITHDRAWN FROM DISPOSITION

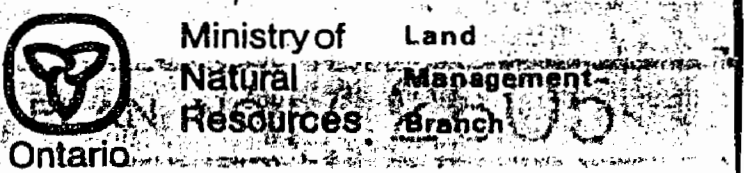
- M.R.O. - MINING RIGHTS ONLY
- S.R.O. - SURFACE RIGHTS ONLY
- M.+S. - MINING AND SURFACE RIGHTS

Description	Order No.	Date	Disposition	File
4369185	24/78	10/2/78	S.R.O.	175728
May 9, 1985				
July 16, 1985				

FLOODING
LAC SEUL RESERVING RIGHT TO FLOOD AND OVERFLOW TO CONTOUR ELEV. 1172
FILE 14990



AREA
SHARRON LAKE
M.N.R. ADMINISTRATIVE DISTRICT
SIOUX LOOKOUT
MINING DIVISION
PATRICIA
LAND TITLES / REGISTRY DIVISION
KENORA



Date: FEBRUARY, 1984
Number: **G-2207**

PATRICIA MINING DIV.
RECEIVED
MAY 25 1984

M-2222
ZARN LAKE AREA (G-2277)

HOLGER LAKE AREA G-2069

SAND AND GRAVEL

- ① QUARRY PERMIT
- ② GRAVEL FILE NO. 179728
- ③ M.N.R. GRAVEL PIT NO. 1F-22
- ④ M.N.R. GRAVEL PIT NO. 50 FILE 179728
- ⑤ M.T.C. GRAVEL PIT NO. 1F-26
- ⑥ M.T.C. GRAVEL PIT NO. 1F-23

LEGEND

- | | |
|-----------------------|--------|
| PATENTED LAND | Ⓢ |
| CROWN LAND SALE | Ⓣ |
| LEASES | Ⓛ |
| LOCATED LAND | Ⓜ |
| LICENSE OF OCCUPATION | Ⓝ |
| MINING RIGHTS ONLY | M.R.O. |
| SURFACE RIGHTS ONLY | S.R.O. |
| ROADS | — |
| IMPROVED ROADS | — |
| KING'S HIGHWAYS | — |
| RAILWAYS | — |
| POWER LINES | — |
| MARSH OR MUSKIEG | — |
| MINES | — |
| CANCELLED | — |

REFERENCES

AREAS WITHDRAWN FROM DISPOSITION

- M.R.O. - MINING RIGHTS ONLY
- S.R.O. - SURFACE RIGHTS ONLY
- M. & S. - MINING AND SURFACE RIGHTS


Description	Order No.	Date	Disposition	File
SEC. 43/70	W. 24/78	16/3/78	S.R.O.	179728
Sec. 32/50	U. 21/76	21/7/76	S.R.	1571 60/7

Mar 27/86
 Aug 15/86
 July 2/87
 Nov 10/87

FLOODING

LAC SEUL RESERVING RIGHT TO FLOOD AND OVERFLOW TO CONTOUR ELEV. 1172 FILE 149.90.

SCALE: 1 INCH = 40 CHAINS



AREA: SHARRON LAKE

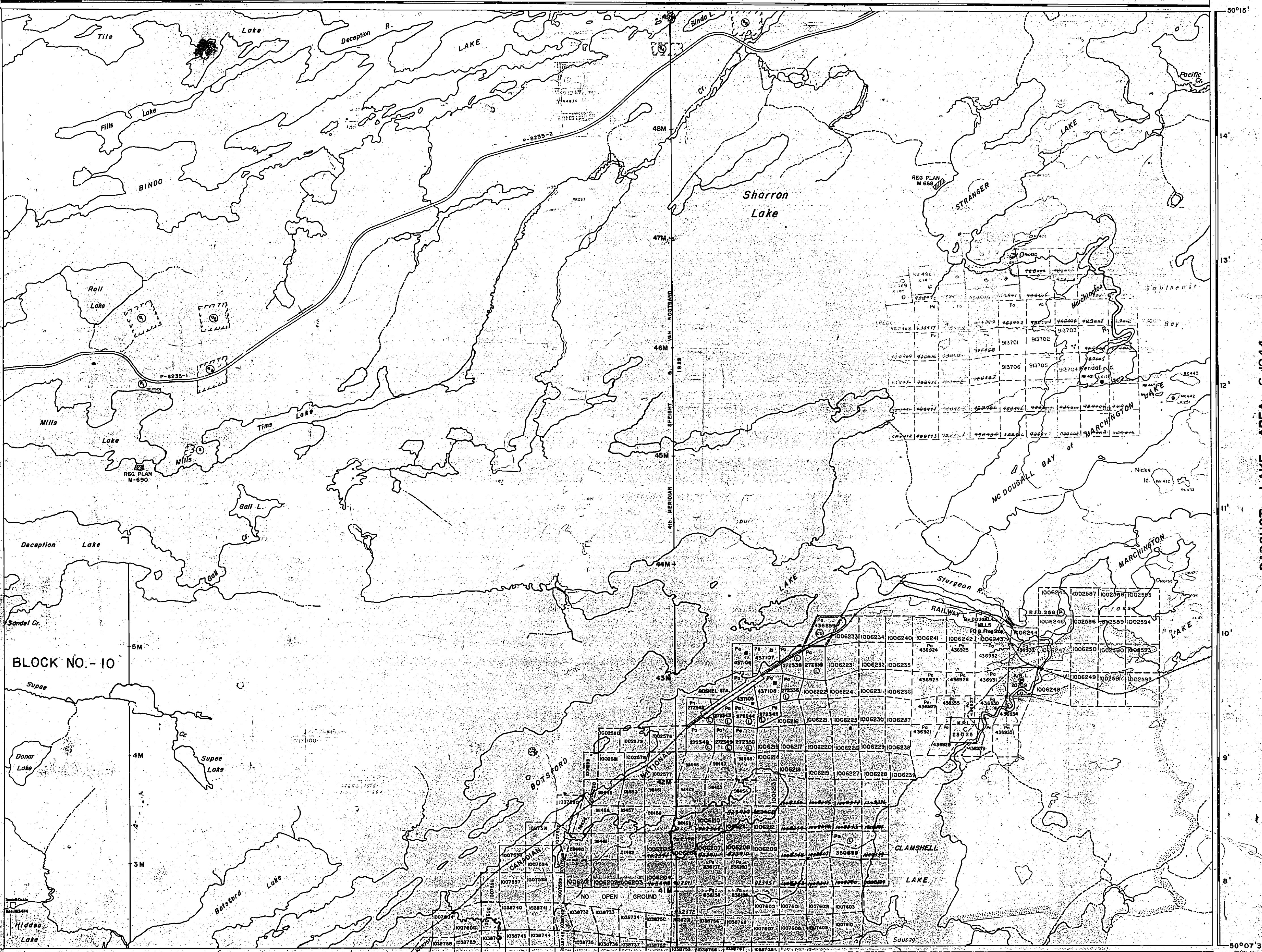
M.N.R. ADMINISTRATIVE DISTRICT
 SIOUX LOOKOUT
 MINING DIVISION
 PATRICIA
 LAND TITLES / REGISTRY DIVISION
 KENORA



Date: FEBRUARY, 1984
 Number: G-2207

GROVE LAKE AREA G-2057

BADSHOT LAKE AREA G-1944

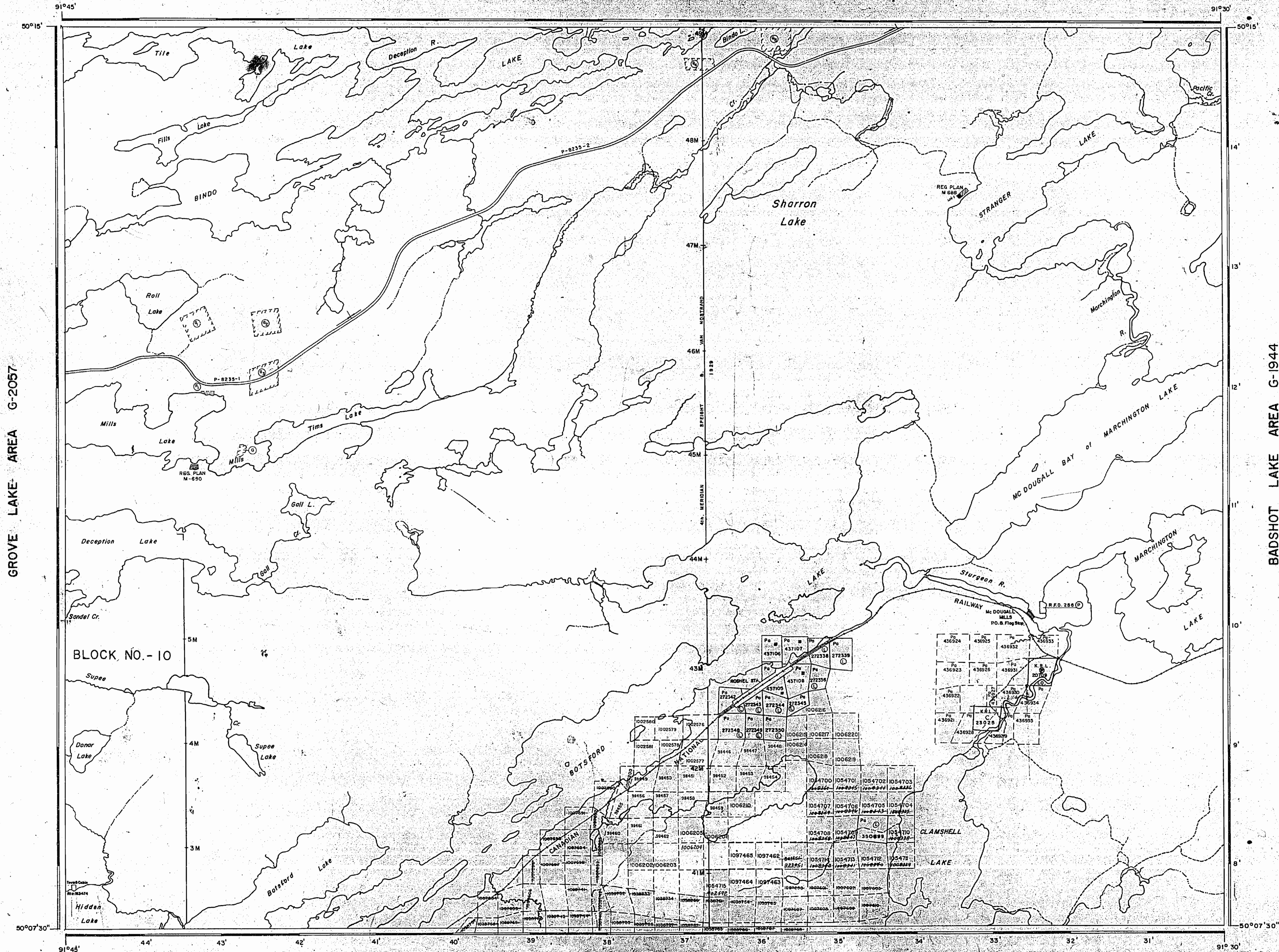


BLOCK NO. - 10

ZARN LAKE AREA G-2277

G-2545

HOLGER LAKE AREA G-2069



- ① QUARRY PERMIT
- ② GRAVEL FILE, NY 179728
- ③ M.N.R. GRAVEL PIT NO 1F-22
- ④ M.N.R. GRAVEL PIT NO 50 FILE 179728
- ⑤ M.T.C. GRAVEL PIT NO 1F-26
- ⑥ M.T.C. GRAVEL PIT NO 1F-25

LEGEND

- PATENTED LAND
- CROWN LAND SALE
- LEASES
- LOCATED LAND
- LICENSE OF OCCUPATION
- MINING RIGHTS ONLY
- SURFACE RIGHTS ONLY
- ROADS
- IMPROVED ROADS
- KING'S HIGHWAYS
- RAILWAYS
- POWER LINES
- MARSH OR MUSKOG
- MINES
- CANCELLED

REFERENCES

AREAS WITHDRAWN FROM DISPOSITION

M.R.O. - MINING RIGHTS ONLY
 S.R.O. - SURFACE RIGHTS ONLY
 M+S - MINING AND SURFACE RIGHTS

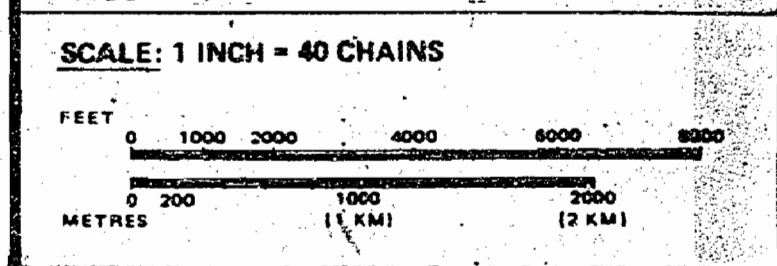
Description	Order No.	Date	Disposition	File
SEC. 43/70	W. 24/78	16/5/78	S.R.O.	179728

Mar. 27/86
 Aug. 15/86
 July 6/87
 Nov. 10/87
 Oct. 21/88
 Dec. 22/88
 Apr. 10/89
 Apr. 27/89
 May 17/89

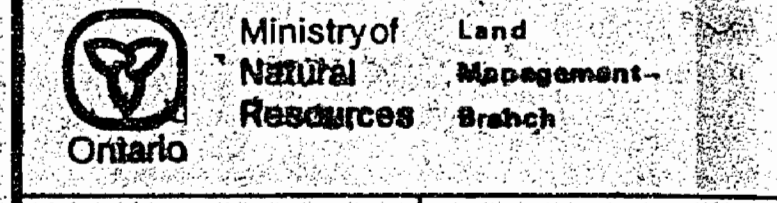
May 25/89
 Aug 2/89

SEPT. 15/89
 SEPT. 26/89

FLOODING
 LAC SEUL RESERVING RIGHT TO FLOOD
 AND OVERFLOW TO CONTOUR ELEV. 1172
 FILE 14 9/90



AREA:
SHARRON LAKE
 M.N.R. ADMINISTRATIVE DISTRICT
 SIOUX LOOKOUT
 MINING DIVISION
PATRICIA
 LAND TITLES / REGISTRY DIVISION
KENORA



DATA: FEBRUARY, 1984
 Number: **G-2207**

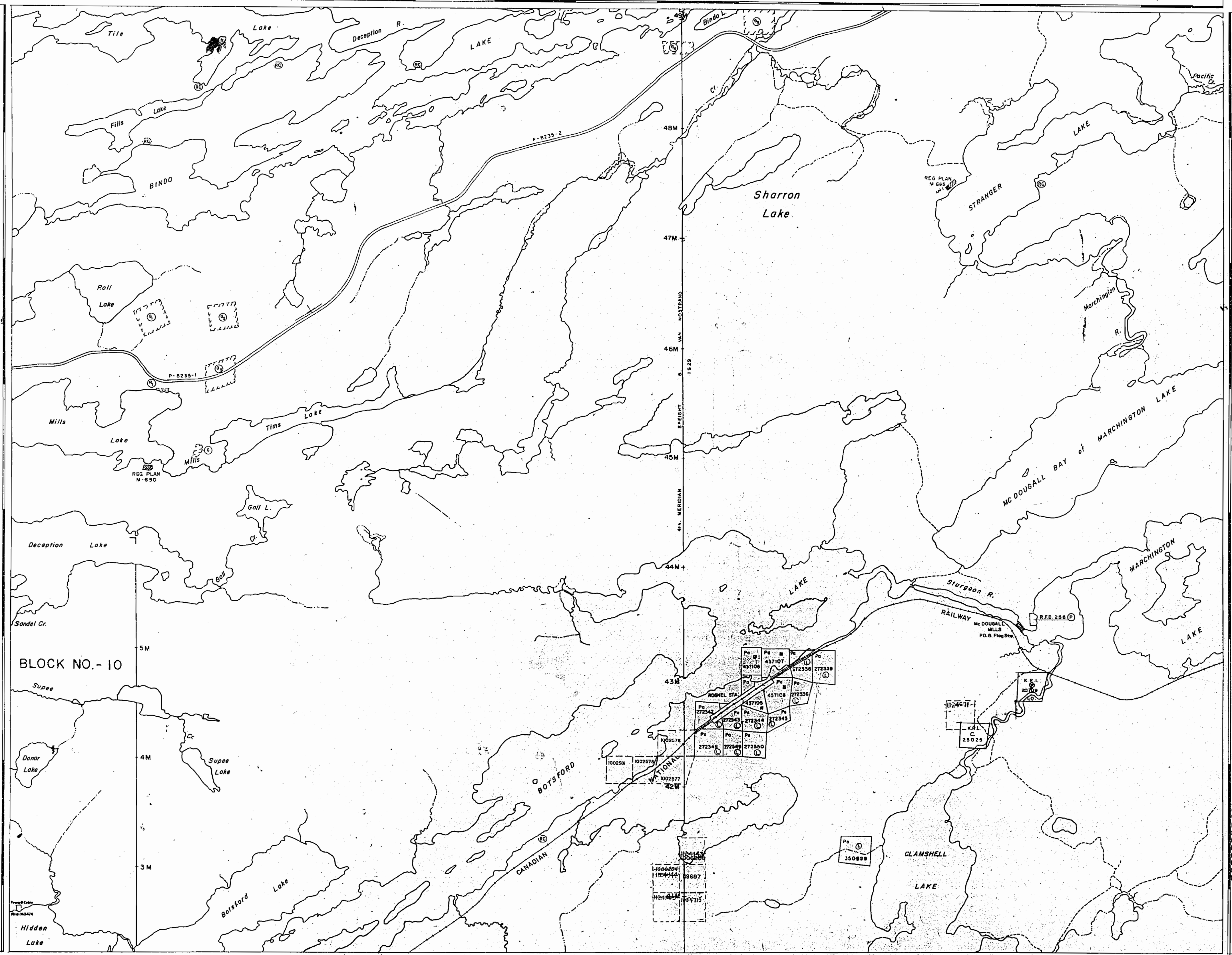
GROVE LAKE AREA G-2057

BADSHOT LAKE AREA G-1944

ZARN LAKE AREA G-2277

HOLGER LAKE AREA G-2069

Sharron Lake
 Aug 11/80
 Aug 2/80
 Aug 11/80
 Aug 21/80
 Jan 28/81
 Sup 1/81



- SAND AND GRAVEL
- ① QUARRY PERMIT
 - ② GRAVEL FILE NO 179728
 - ③ M.N.R. GRAVEL PIT NO 1F-22
 - ④ M.N.R. GRAVEL PIT NO 30 FILE 179728
 - ⑤ M.T.C. GRAVEL PIT NO 1F-26
 - ⑥ M.T.C. GRAVEL PIT NO 1F-23

FOREST ACTIVITY INFORMATION
 THIS TOWNSHIP/AREA FALLS WITHIN THE
CROWN FOREST MGT. UNIT
 AND MAY BE SUBJECT TO FORESTRY OPERATIONS.
 THE M.N.R. UNIT FORESTER FOR THIS AREA CAN BE
 CONTACTED AT:
 P.O. BOX 309
 SIOUX LOOKOUT, ONTARIO P0V 2T0
 (807) 737-1140

LEGEND

PATENTED LAND	Ⓟ
CROWN LAND SALE	C.S.
LEASES # 514, 414/2	Ⓞ
LOCATED LAND	Loc.
LICENSE OF OCCUPATION	L.O.
MINING RIGHTS ONLY	M.R.O.
SURFACE RIGHTS ONLY	S.R.O.
ROADS	—
IMPROVED ROADS	—
KING'S HIGHWAYS	—
RAILWAYS	—
POWER LINES	—
MARSH OR MUSKES	—
MINES	Ⓜ
CANCELLED	Ⓢ
REMOTE COTTAGE	Ⓡ

REFERENCES

AREAS WITHDRAWN FROM DISPOSITION

M.R.O. - MINING RIGHTS ONLY
 S.R.O. - SURFACE RIGHTS ONLY
 M+S - MINING AND SURFACE RIGHTS

Description	Order No.	Date	Disposition	File
Ⓟ SEC. 43/70	W. 24/78	16/5/78	S.R.O.	179728

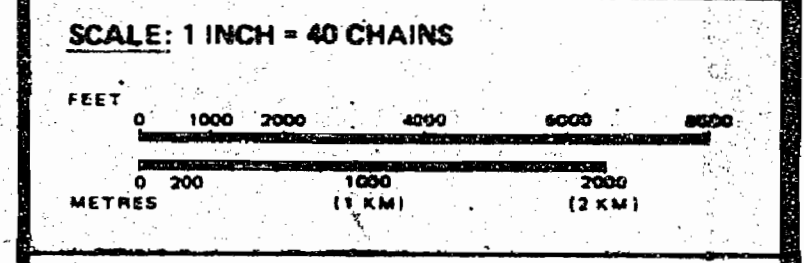
Mar 27/80
 Aug 15/86
 July 2/87
 Nov 10/87
 Oct 21/88
 Dec 22/88
 Sep 11/89
 Apr 27/89
 May 17/89

Sept 7/90
 Aug 31/89

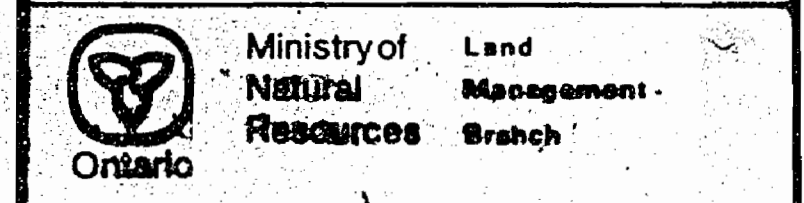
SEPT. 13/89
 Sept 26/89

JAN 15/90
 Jan 18/90

FLOODING
 LAC SEUL RESERVING RIGHT TO FLOOD
 AND OVERFLOW TO CONTOUR ELEV. 1172
 FILE 149,90



AREA
SHARRON LAKE
 M.N.R. ADMINISTRATIVE DISTRICT
SIOUX LOOKOUT
 MINING DIVISION
PATRICIA
 LAND TITLES / REGISTRY DIVISION
KENORA



Date: FEBRUARY, 1984
 Number: **G-2207**

GROVE LAKE AREA G-2057

BADSHOT LAKE AREA G-1944

ZARN LAKE AREA G-2277

AREA OF
SHARRON LAKE
 DISTRICT OF
 KENORA
 PATRICIA
 MINING DIVISION
 SCALE: 1 INCH = 40 CHAINS

- LEGEND
- PATENTED LOTS (P)
 - CROWN LANDS (C.S.)
 - LEASES (L)
 - LOCATED LAND (Loc)
 - LICENSE OF OCCUPATION (L.O.)
 - MINING RIGHTS ONLY (M.R.O.)
 - SURFACE RIGHTS ONLY (S.R.O.)
 - ROADS (R)
 - IMPROVED ROADS (IR)
 - KING'S HIGHWAY (KH)
 - RAILWAYS (R.W.)
 - POWER LINES (P.L.)
 - MARSH OR MUSKELGEE (M)
 - MINES (M)
 - PLAN FILE (P.F.)

NOTES

40 chains wide and 40 chains long
 1000 feet wide and 1000 feet long

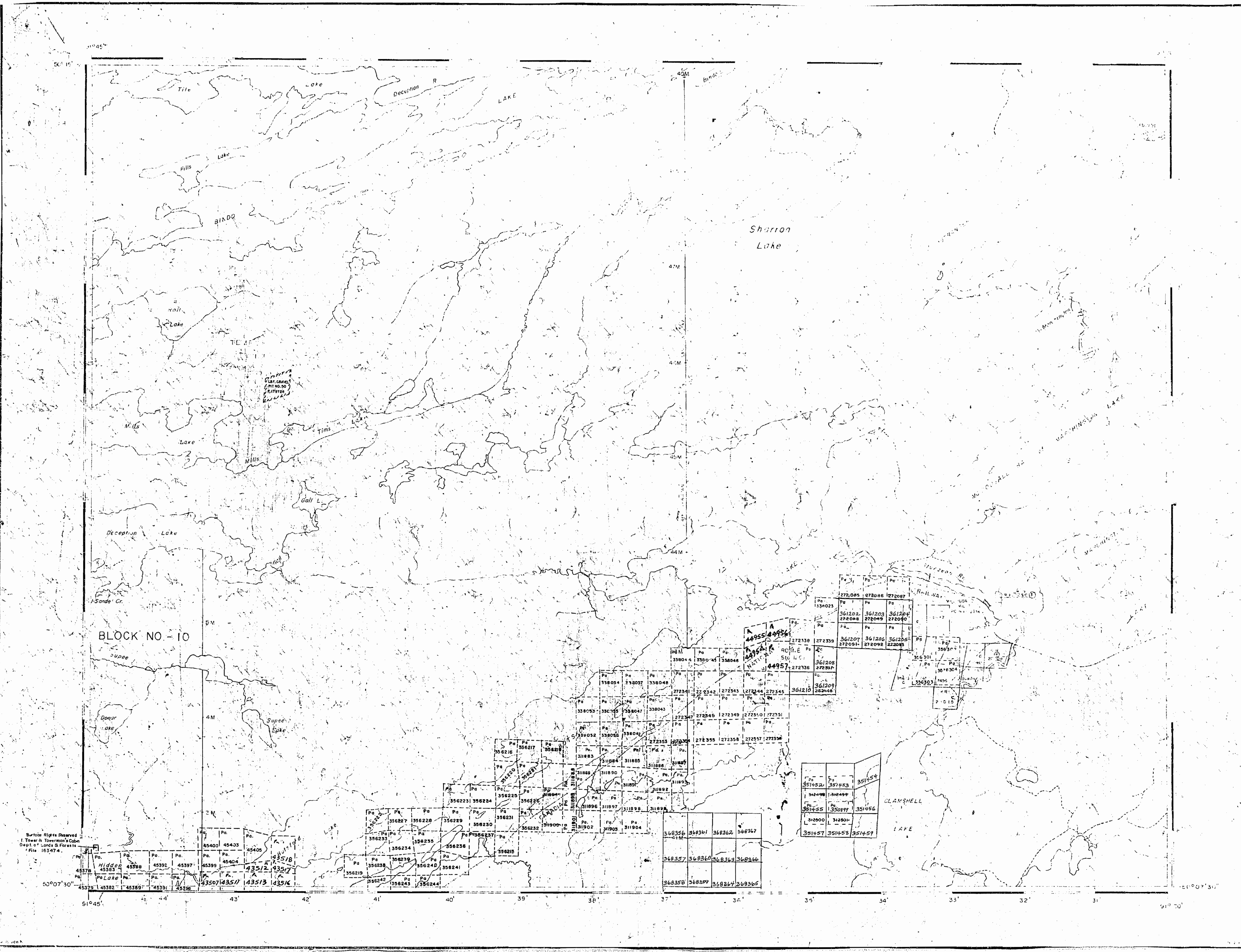
LAC SEUL RESERVING RIGHT TO FLOOD
 AND OVERFLOW TO CONTOUR ELV. 1172'
 FILE: 14990.

#6

6-2207

NATIONAL TOPOGRAPHIC SERIES 52 J
 PLAN NO. M:2605

ONTARIO
 MINISTRY OF NATURAL RESOURCES
 SURVEYS AND MAPPING BRANCH



HOLGER LAKE AREA M.2464

AREA OF
SHARRON LAKE

DISTRICT OF
KENORA

PATRICIA
MINING DIVISION

SCALE: 1-INCH = 40 CHAINS

LEGEND

PATENTED LAND	● or ⊕
CROWN LAND SALE	C.S.
LEASES	Ⓛ
LOCATED LAND	Loc.
LICENSE OF OCCUPATION	L.O.
MINING RIGHTS ONLY	M.R.O.
SURFACE RIGHTS ONLY	S.R.O.
ROADS	—
IMPROVED ROADS	—
KING'S HIGHWAYS	—
RAILWAYS	—
POWER LINES	—
MARSH OR MUSKEG	—
MINES	ⓧ
CANCELLED	⊖
PATENTED S.R.O.	⊙

NOTES

400' surface rights reservation along the shores of all lakes and rivers.

LAC SEUL: RESERVING RIGHT TO FLOOD AND OVERFLOW TO CONTOUR ELEV. 1172' FILE: 14990

FILE	DATE	DISPOSITION
179726	June 27/74	S.R.O.

DATE OF ISSUE
MAR 6 1974

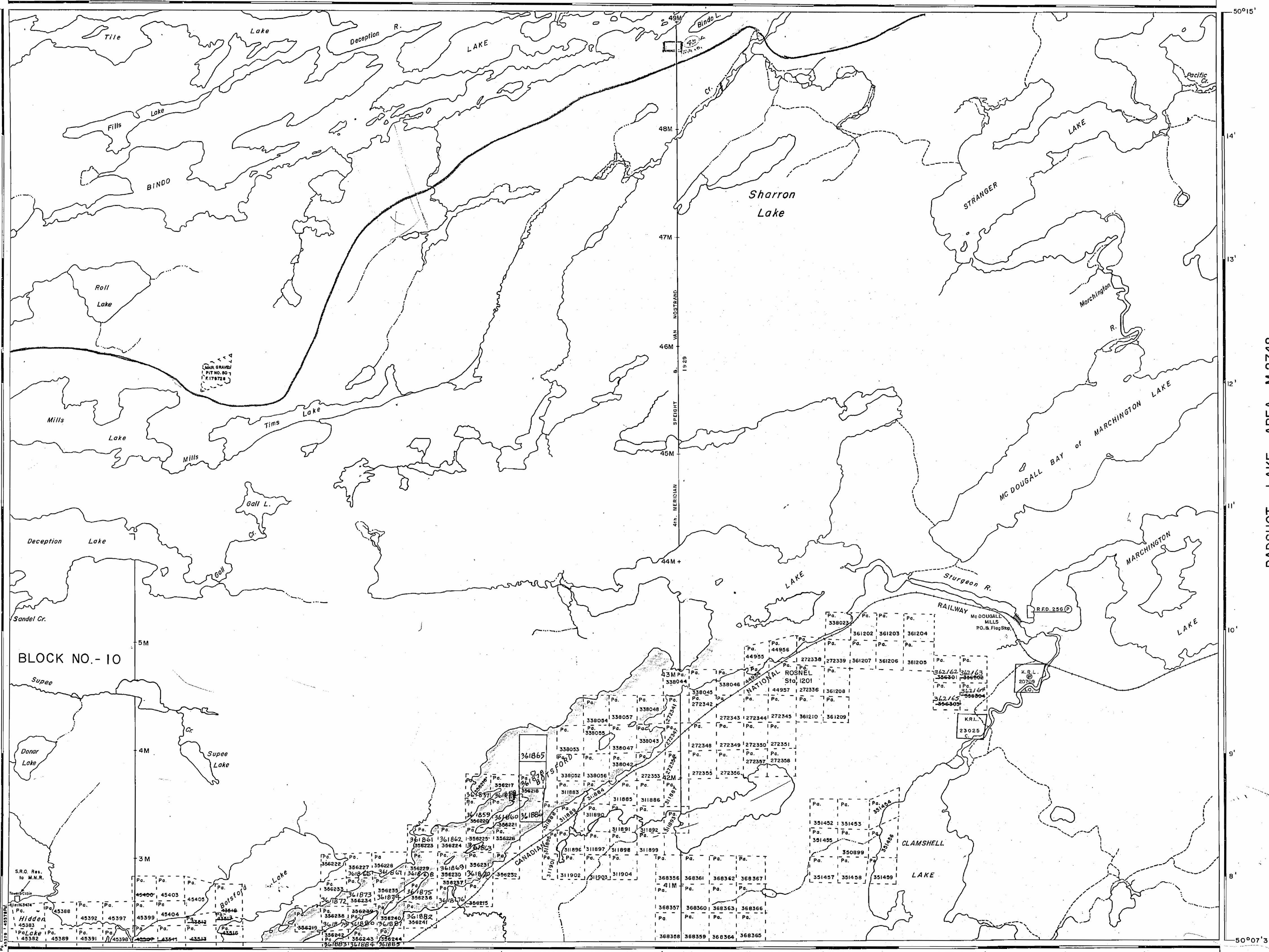
#7

6-2207

NATIONAL TOPOGRAPHIC SERIES 52 J 4

PLAN NO. M.2605

ONTARIO
MINISTRY OF NATURAL RESOURCES
SURVEYS AND MAPPING BRANCH



GROVE LAKE AREA M.2604

BADSHOT LAKE AREA M.2748

ZARN LAKE AREA M.2222

BLOCK NO. - 10

AREA OF
SHARRON LAKE
 DISTRICT OF
 KENORA
 PATRICIA
 MINING DIVISION
 SCALE: 1-INCH 40 CHAINS

LEGEND

PATENTED LAND	Ⓟ
CROWN LAND SALE	C.S.
LEASES	Ⓞ
LOCATED LAND	Lo
LICENSE OF OCCUPATION	LO
MINING RIGHTS ONLY	M.R.O.
SURFACE RIGHTS ONLY	S.R.O.
ROADS	—
IMPROVED ROADS	—
KING'S HIGHWAYS	—
RAILWAYS	—
POWER LINES	—
MARSH OR MUSKEG	—
MINES	—
CANCELLED	—

NOTES

400' Reserve around all Lakes & Rivers to Dept of Lands & Forests.

LAC SEUL: RESERVING RIGHT TO FLOOD AND OVERFLOW TO CONTOUR ELV. 1172' FILE: 14990.


PATRICIA
 RECEIVED
 JUL 30 1970
 AM 7:89 10:11 PM 1:23 3:45

#4

6-2207

PLAN NO. M.2605

DEPARTMENT OF MINES
 - ONTARIO -



HOLGER LAKE AREA M.2464

AREA OF
SHARRON LAKE

DISTRICT OF
KENORA

PATRICIA
MINING DIVISION

SCALE: 1-INCH = 40 CHAINS

LEGEND

- PATENTED LAND ● or ⊕
- CROWN LAND SALE C.S.
- LEASES ⊙
- LOCATED LAND Loc.
- LICENSE OF OCCUPATION L.O.
- MINING RIGHTS ONLY M.R.O.
- SURFACE RIGHTS ONLY S.R.O.
- ROADS —
- IMPROVED ROADS —
- KING'S HIGHWAYS —
- RAILWAYS —
- POWER LINES —
- MARSH OR MUSKEG —
- MINES ⋈
- CANCELLED C
- PATENTED S.R.O. ●

NOTES

400' surface rights reservation along the shores of all lakes and rivers.

LAC SEUL: RESERVING RIGHT TO FLOOD AND OVERFLOW TO CONTOUR ELEV. 1172' FILE: 14990

Areas withdrawn from staking under Section 43 of the Mining Act (R.S.O. 1970).

Order No.	File	Date	Disposition
W. 24/78	179728	16/5/78	S.R.O.
Oct 11, 1983			
77002, 1984			

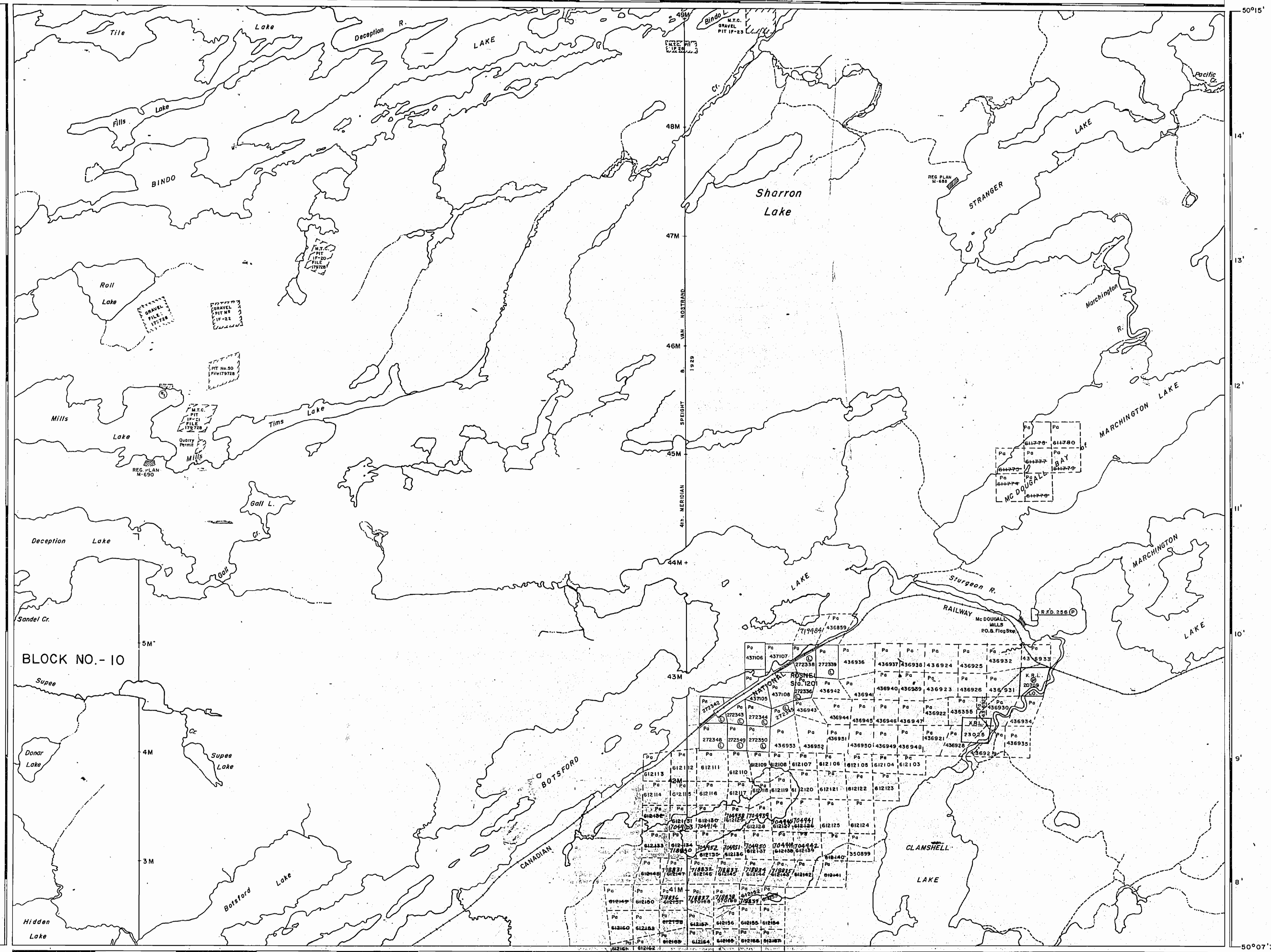
SAND AND GRAVEL

G-2207

NATIONAL TOPOGRAPHIC SERIES 52 J4

PLAN NO. **M.2605**

ONTARIO
MINISTRY OF NATURAL RESOURCES
SURVEYS AND MAPPING BRANCH

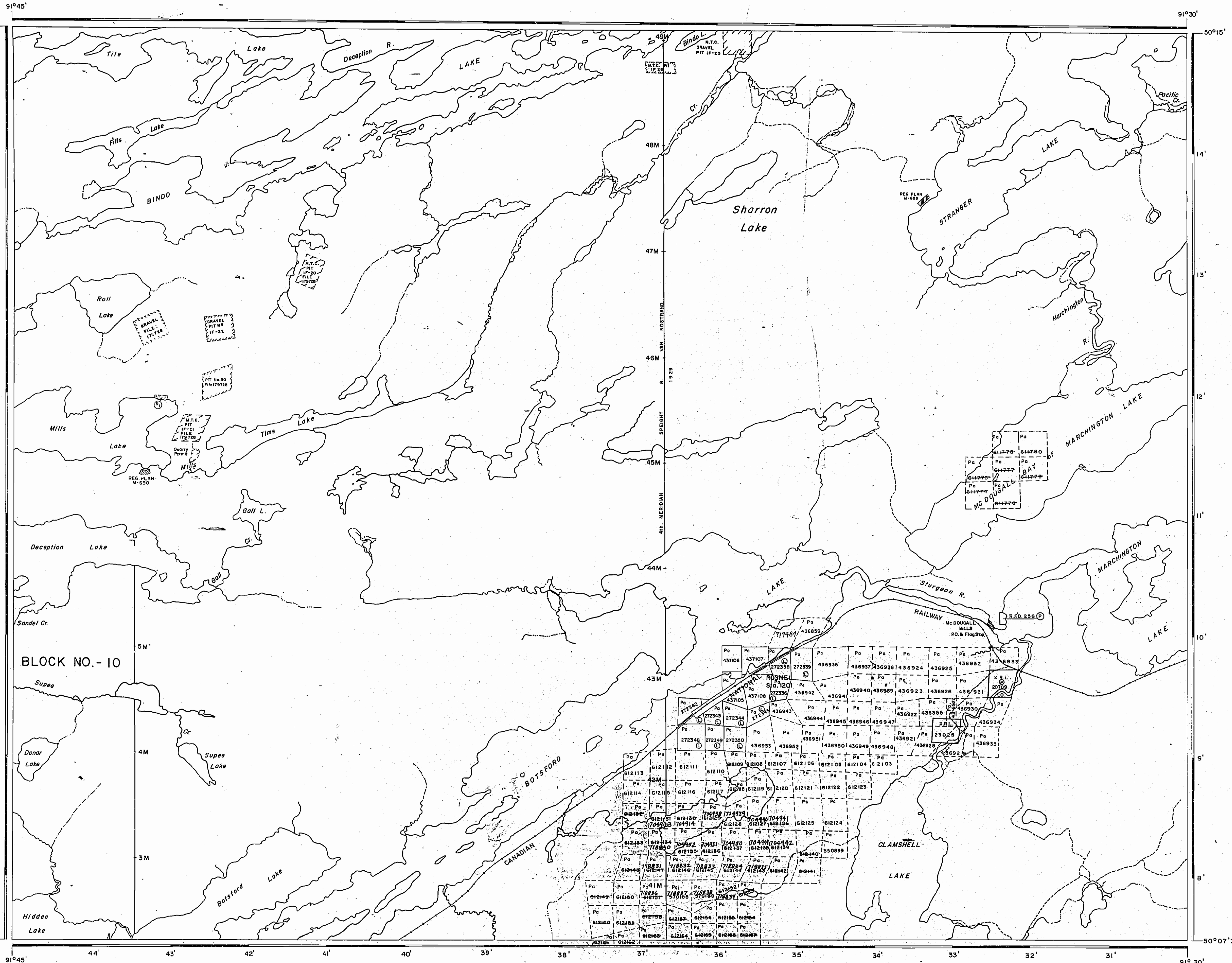


GROVE LAKE AREA M.2604

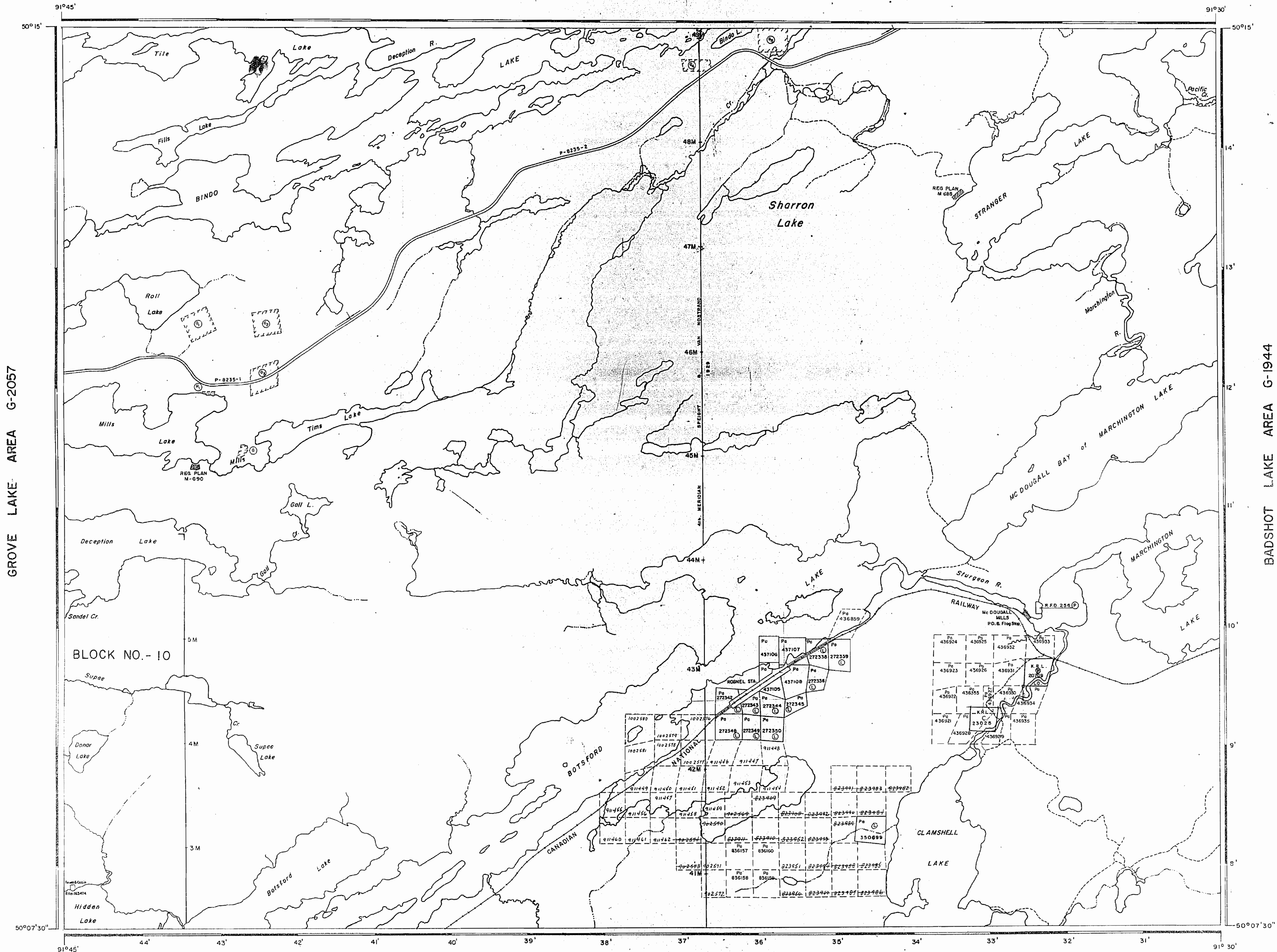
BADSHOT LAKE AREA M.2748

BLOCK NO. - 10

ZARN LAKE AREA M.2222



HOLGER LAKE AREA G-2069



SAND AND GRAVEL

Q	QUARRY PERMIT
G	GRAVEL FILE NO 179728
M.N.R.	GRAVEL PIT NO 1F-22
M.N.R.	GRAVEL PIT NO 50 FILE 179728
M.T.C.	GRAVEL PIT NO 1F-26
M.T.C.	GRAVEL PIT NO 1F-25

LEGEND

PATENTED LAND	⊙
CROWN LAND SALE	C.S.
LEASES	⊖
LOCATED LAND	Loc.
LICENSE OF OCCUPATION	L.O.
MINING RIGHTS ONLY	M.R.O.
SURFACE RIGHTS ONLY	S.R.O.
ROADS	—
IMPROVED ROADS	—
KING'S HIGHWAYS	—
RAILWAYS	—
POWER LINES	—
MARSH OR MUSKEG	—
MINES	—
CANCELLED	—

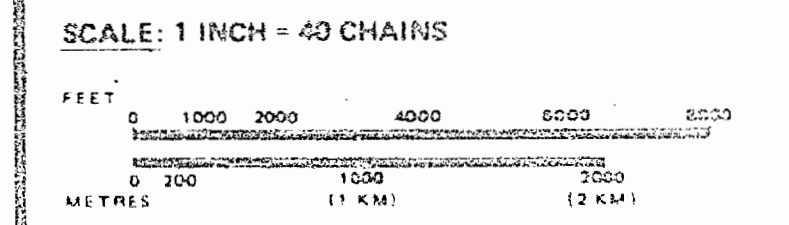
REFERENCES

AREAS WITHDRAWN FROM DISPOSITION

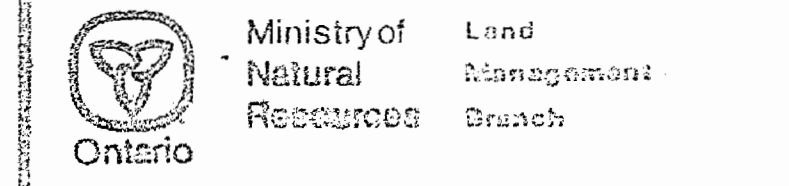
M.R.O.	-	MINING RIGHTS ONLY		
S.R.O.	-	SURFACE RIGHTS ONLY		
M.T.C.	-	MINING AND SURFACE RIGHTS		
Description	Order No.	Date	Disposition	File
SEC. 43/70	W. 24/78	16/5/78	S.R.O.	179728

For 2016
Aug 15/26
July 1/17

FLOODING
LAC SEUL RESERVING RIGHT TO FLOOD
AND OVERFLOW TO CONTOUR ELEV. 1172
FILE 14990

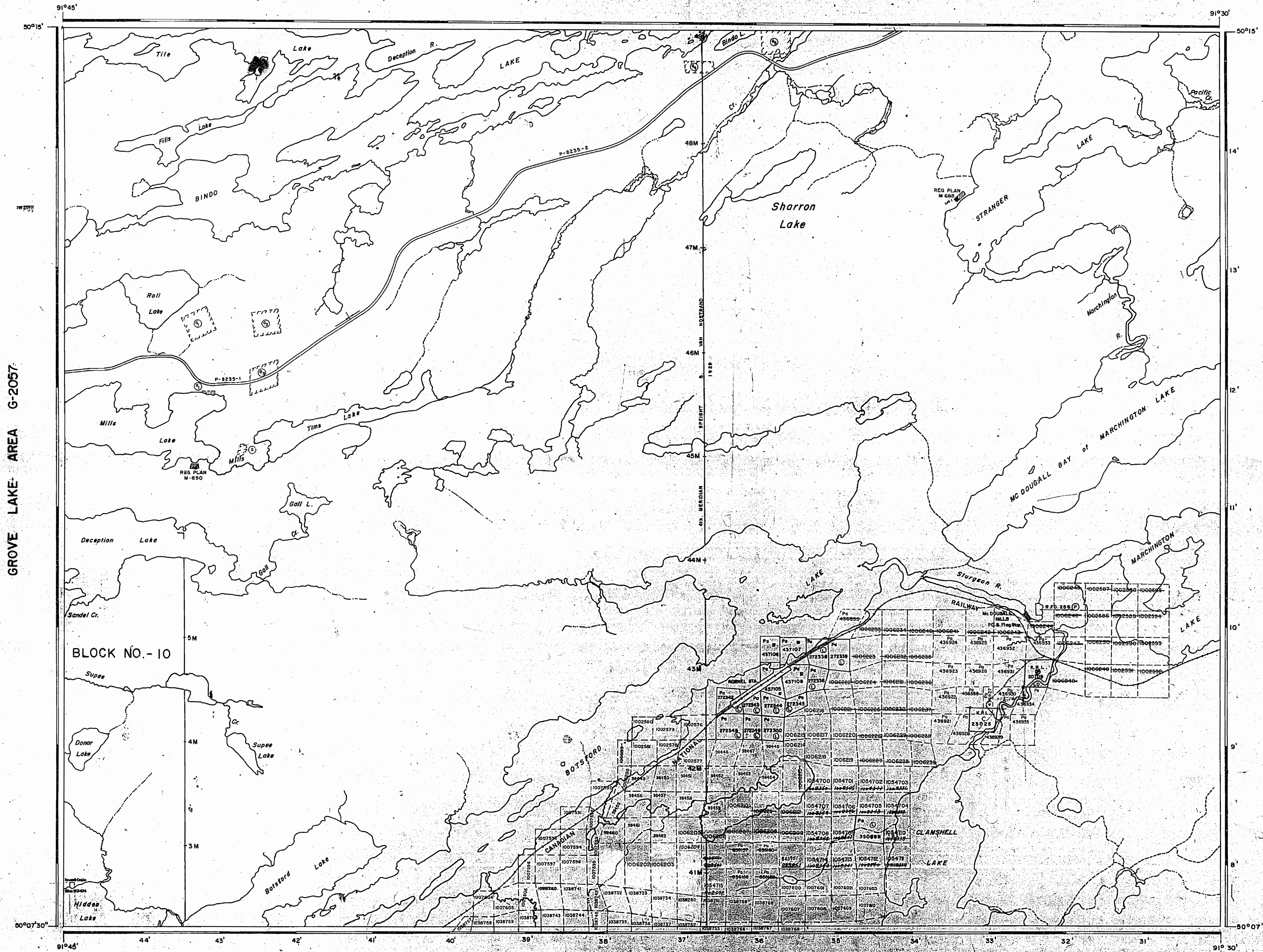


AREA
SHARRON LAKE
M.N.R. ADMINISTRATIVE DISTRICT
SIOUX LOOKOUT
MINING DIVISION
PATRICIA
LAND TITLES / REGISTRY DIVISION
KENORA



Date: FEBRUARY, 1984
Number: **G-2207**

HOLGER LAKE AREA G-2069



SAND AND GRAVEL

- ① QUARRY PERMIT
- ② GRAVEL FILE; N° 179728
- ③ M.N.R. GRAVEL PIT N° 1F-22
- ④ M.N.R. GRAVEL PIT N° 30 FILE 179728
- ⑤ M.T.C. GRAVEL PIT N° 1F-26
- ⑥ M.T.C. GRAVEL PIT N° 1F-23

LEGEND

- PATENTED LAND
- CROWN LAND SALE
- LEASES #514, #442
- LOCATED LAND
- LICENSE OF OCCUPATION
- MINING RIGHTS ONLY
- SURFACE RIGHTS ONLY
- ROADS
- IMPROVED ROADS
- KING'S HIGHWAYS
- RAILWAYS
- POWER LINES
- MARSH OR MUSKES
- MINES
- CANCELLED

REFERENCES


AREAS WITHDRAWN FROM DISPOSITION

- M.R.O. - MINING RIGHTS ONLY
- S.R.O. - SURFACE RIGHTS ONLY
- M. & S. - MINING AND SURFACE RIGHTS

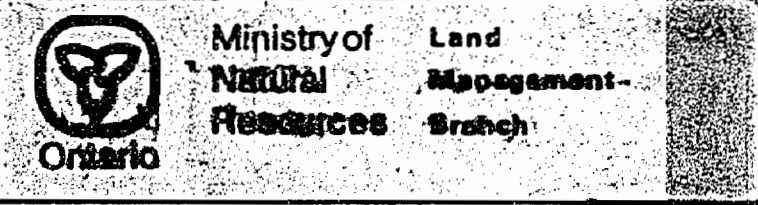
Disposition	Order No.	Date	Disposition	File
④ SEC. 43/70	W.24/78	16/5/78	S.R.O.	179728

Nov 27/86
 May 25/89
 July 2/87
 Aug 2/89
 Nov 19/87
 Oct 22/88
 April 10/89
 Apr 27/89
 May 17/89

FLOODING
 LAC SEUL RESERVING RIGHT TO FLOOD
 AND OVERFLOW TO CONTOUR ELEV. 1172
 FILE 149,90



AREA
SHARRON LAKE
 M.N.R. ADMINISTRATIVE DISTRICT
 SIOUX LOOKOUT
 MINING DIVISION
 PATRICIA
 LAND TITLES / REGISTRY DIVISION
 KENORA



Date: FEBRUARY, 1984
 Number: **G-2207**

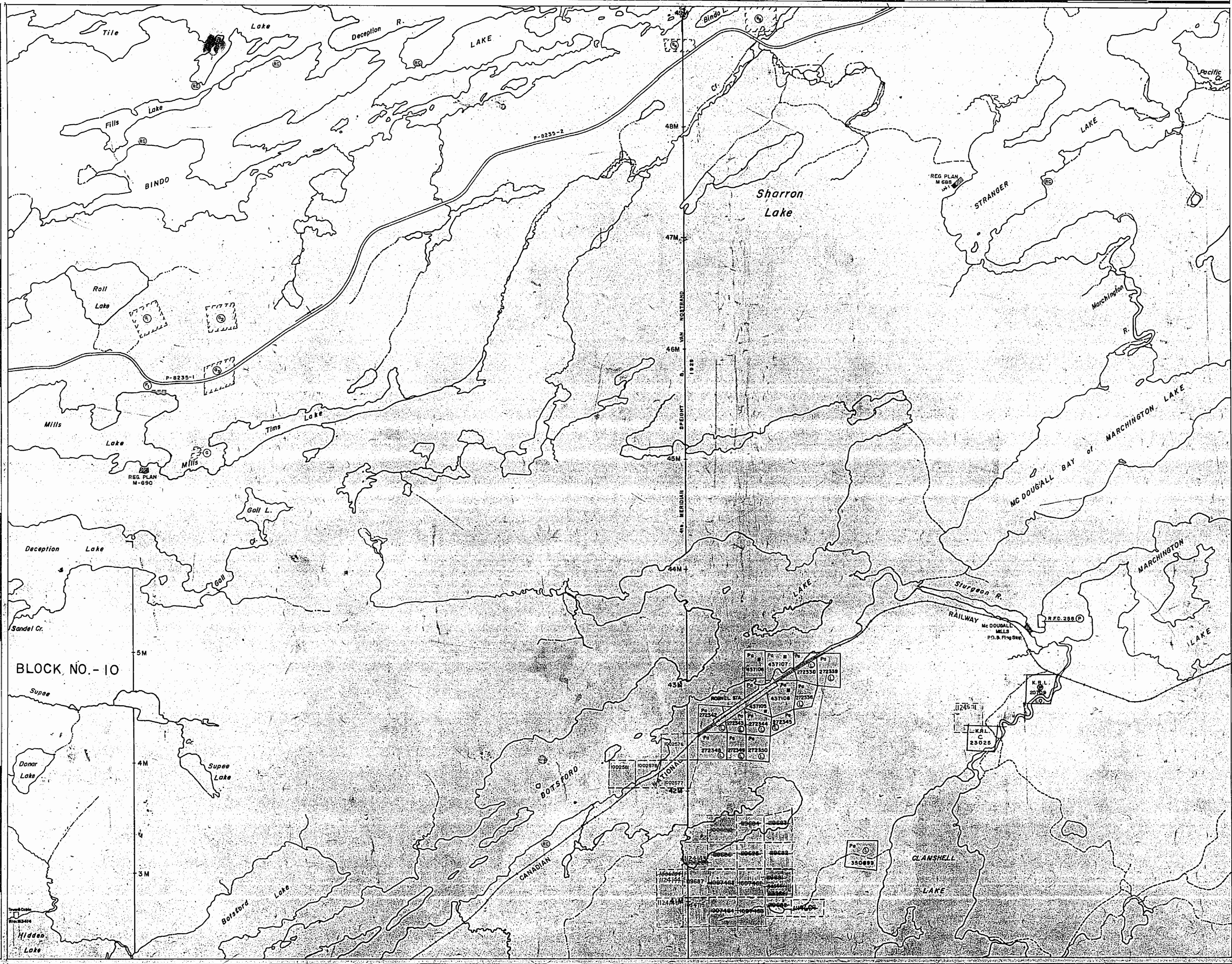
11/90 R.
 2/190 R.
 Aug. 2/90
 Aug. 1/90
 Aug. 2/190 R.
 Oct. 2/90 R.
 Jan 2/91
 Sup 1/91

HOLGER LAKE AREA G-2069

GROVE LAKE AREA G-2057

BADSHOT LAKE AREA G-1944

ZARN LAKE AREA G-2277



- SAND AND GRAVEL
- ① QUARRY PERMIT
 - ② GRAVEL FILE NO 179728
 - ③ M.N.R. GRAVEL PIT NO 1F-22
 - ④ M.N.R. GRAVEL PIT NO 50 FILE 179728
 - ⑤ M.T.C. GRAVEL PIT NO 1F-26
 - ⑥ M.T.C. GRAVEL PIT NO 1F-23

LEGEND

PATENTED LAND	Ⓟ
CROWN LAND SALE	Ⓞ
LEASES	Ⓛ
LOCATED LAND	Ⓜ
LICENSE OF OCCUPATION	Ⓢ
MINING RIGHTS ONLY	M.R.O.
SURFACE RIGHTS ONLY	S.R.O.
ROADS	—
IMPROVED ROADS	—
KING'S HIGHWAYS	—
RAILWAYS	—
POWER LINES	—
MARSH OR MUSKES	—
MINES	Ⓜ
CANCELLED	Ⓞ
REMOTE COTTAGE	Ⓜ

REFERENCES

AREAS WITHDRAWN FROM DISPOSITION

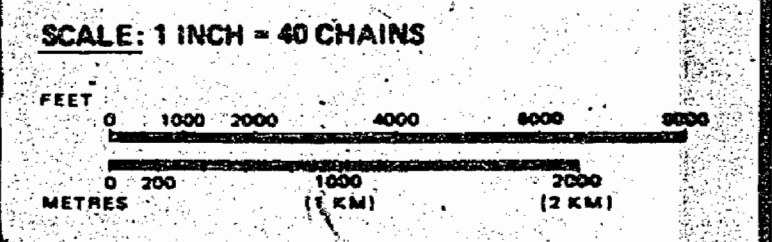
M.R.O. - MINING RIGHTS ONLY
 S.R.O. - SURFACE RIGHTS ONLY
 M.+S. - MINING AND SURFACE RIGHTS

Description	Order No.	Date	Disposition	File
① SEC. 43/70	W.24/78	16/12/78	S.R.O.	179728

Nov 21/86
 Aug 15/86
 July 21/87
 Nov 10/87
 Oct 21/88
 Dec 22/88
 April 10/89
 Apr 21/89
 May 17/89

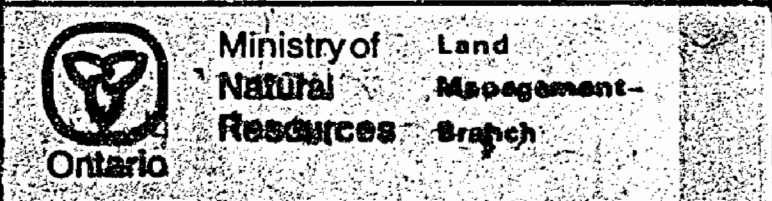
May 25/89
 Aug 2/89
 Sept 1/89
 SEPT. 13/89
 Sept 26/89
 Oct 12/89
 JAN. 18/90
 Nov 17/90

FLOODING
 LAC SEUL RESERVING RIGHT TO FLOOD AND OVERFLOW TO CONTOUR ELEV. 1172
 FILE 149.90



9'
 THE INFORMATION THAT APPEARS ON THIS MAP HAS BEEN COMPILED FROM VARIOUS SOURCES AND ACCURACY IS NOT GUARANTEED. THOSE WISHING TO STAKE MINING CLAIMS SHOULD CONSULT WITH THE MINING RECORDER, MINISTRY OF NORTHERN DEVELOPMENT AND MINES, FOR ADDITIONAL INFORMATION ON THE STATUS OF THE LANDS SHOWN HEREON.

AREA
SHARRON LAKE
 M.N.R. ADMINISTRATIVE DISTRICT
 SIOUX LOOKOUT
 MINING DIVISION
 PATRICIA
 LAND TITLES / REGISTRY DIVISION
 KENORA



Date: FEBRUARY 1984
 Number: **G-2207**

AREA OF
SHARRON LAKE

DISTRICT OF
KENORA

PATRICIA
MINING DIVISION

SCALE: 1-INCH = 40 CHAINS

LEGEND

- PATENTED LAND ⊙
- CROWN LAND SALE C.S.
- LEASES ⊖
- LOCATED LAND Loc
- LICENSE OF OCCUPATION L.O.
- MINING RIGHTS ONLY M.R.O.
- SURFACE RIGHTS ONLY S.R.O.
- ROADS —
- IMPROVED ROADS —
- KINGS HIGHWAYS —
- RAILWAYS —
- POWER LINES —
- MARSH OR MUSKEL —
- MINES —
- CANCELLED —

NOTES

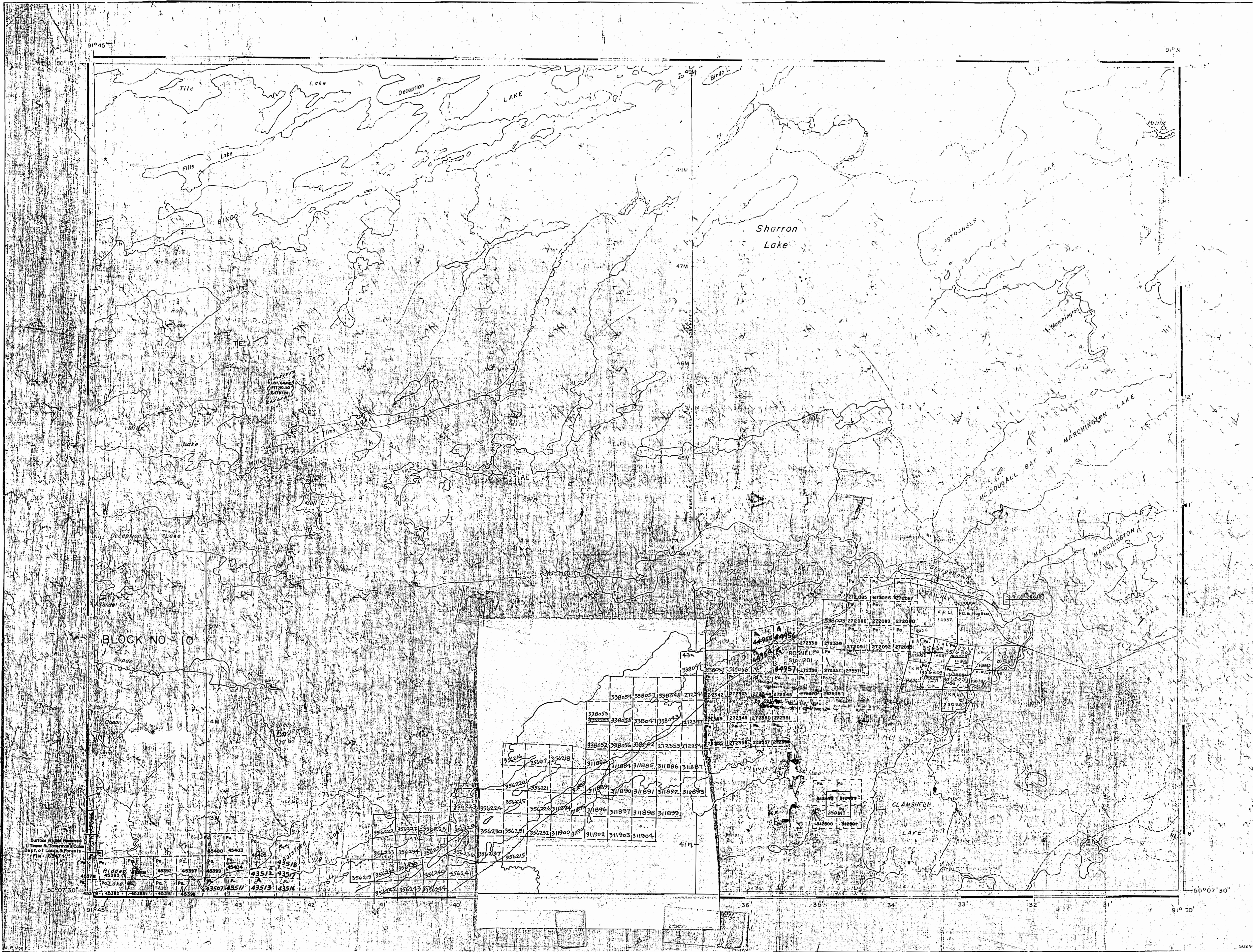
400' Reserve around all Lakes & Rivers
to Dept. of Lands & Forests.

LAC SEUL: RESERVING RIGHT TO FLOOD
AND OVERFLOW TO CONTOUR ELV. 1172'
FILE: 14990.

NATIONAL TOPOGRAPHIC SERIES 52 J

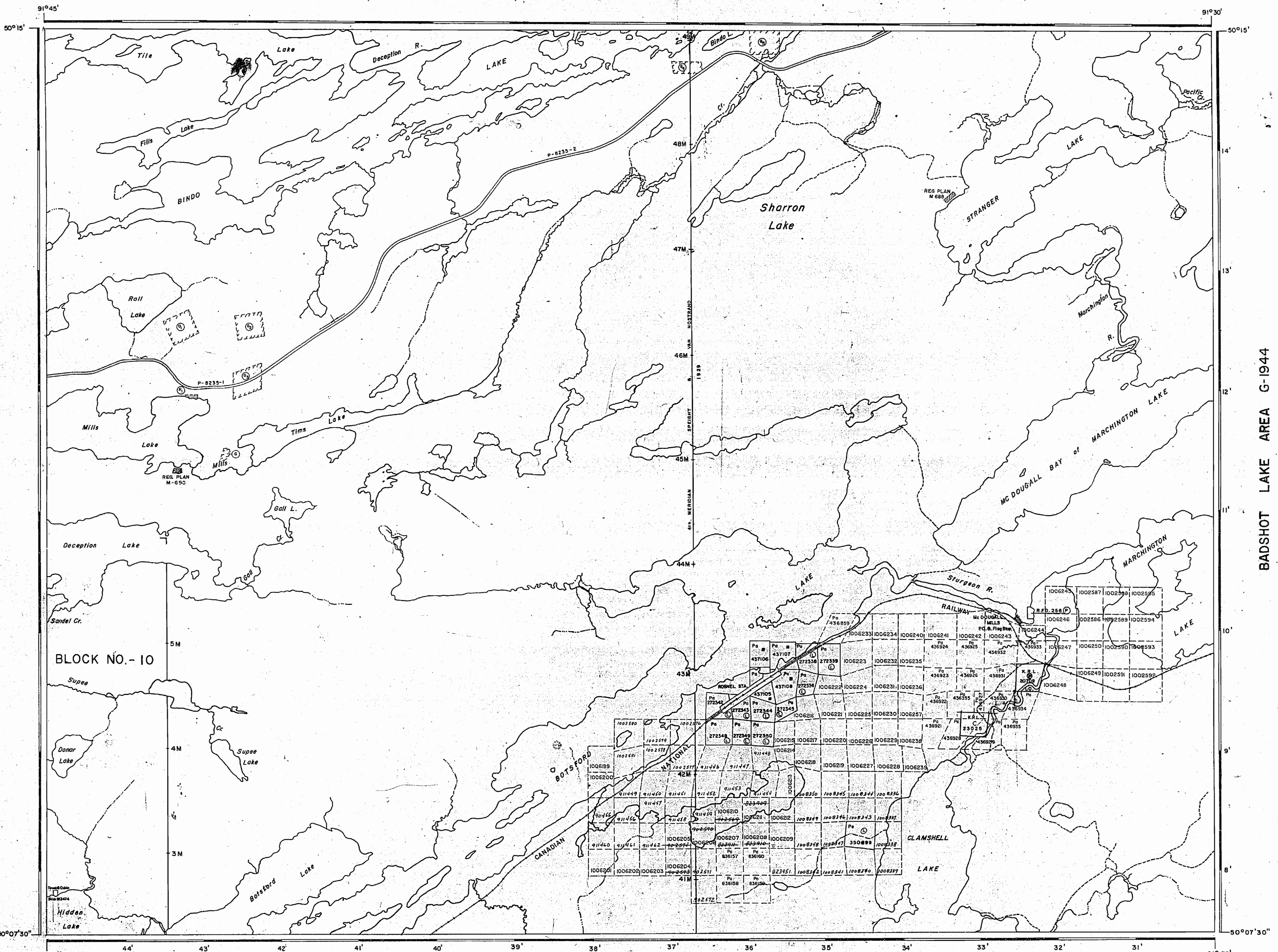
PLAN NO. M-2605

ONTARIO
DEPARTMENT OF MINES
AND NORTHERN AFFAIRS



#5
62207

HOLGER LAKE AREA G-2069



GROVE LAKE AREA G-2057

BADSHOT LAKE AREA G-1944

ZARN LAKE AREA G-2277

- SAND AND GRAVEL
- ① QUARRY PERMIT
 - ② GRAVEL FILE NO 179728
 - ③ M.N.R. GRAVEL PIT NO 1F-22
 - ④ M.N.R. GRAVEL PIT NO 50 FILE 179728
 - ⑤ M.T.C. GRAVEL PIT NO 1F-25
 - ⑥ M.T.C. GRAVEL PIT NO 1F-23

LEGEND

PATENTED LAND	Ⓢ
CROWN LAND SALE	C.S.
LEASES #514, #445	Ⓛ
LOCATED LAND	Loc.
LICENSE OF OCCUPATION	L.O.
MINING RIGHTS ONLY	M.R.O.
SURFACE RIGHTS ONLY	S.R.O.
ROADS	—
IMPROVED ROADS	—
KING'S HIGHWAYS	—
RAILWAYS	—
POWER LINES	—
MARSH OR MUSKEG	—
MINES	Ⓜ
CANCELLED	C.

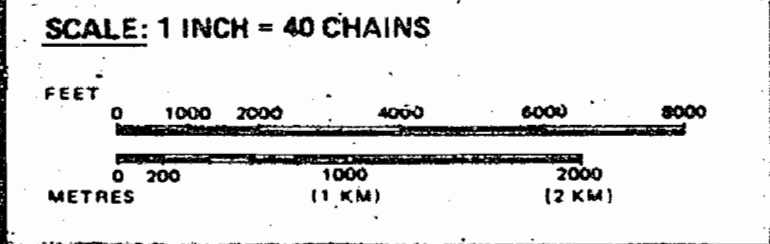
REFERENCES

AREAS WITHDRAWN FROM DISPOSITION

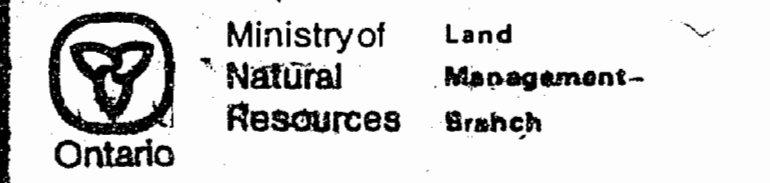
M.R.O. - MINING RIGHTS ONLY
S.R.O. - SURFACE RIGHTS ONLY
M.+S. - MINING AND SURFACE RIGHTS
④ Description Order No. Date Disposition File
SEC. 43/70 W.24/78 16/5/78 S.R.O. 179728

Nov. 27/86
Aug. 12/88
July 4/87
Nov. 10/87

FLOODING
LAC SEUL RESERVING RIGHT TO FLOOD AND OVERFLOW TO CONTOUR ELEV. 1172 FILE 149.90

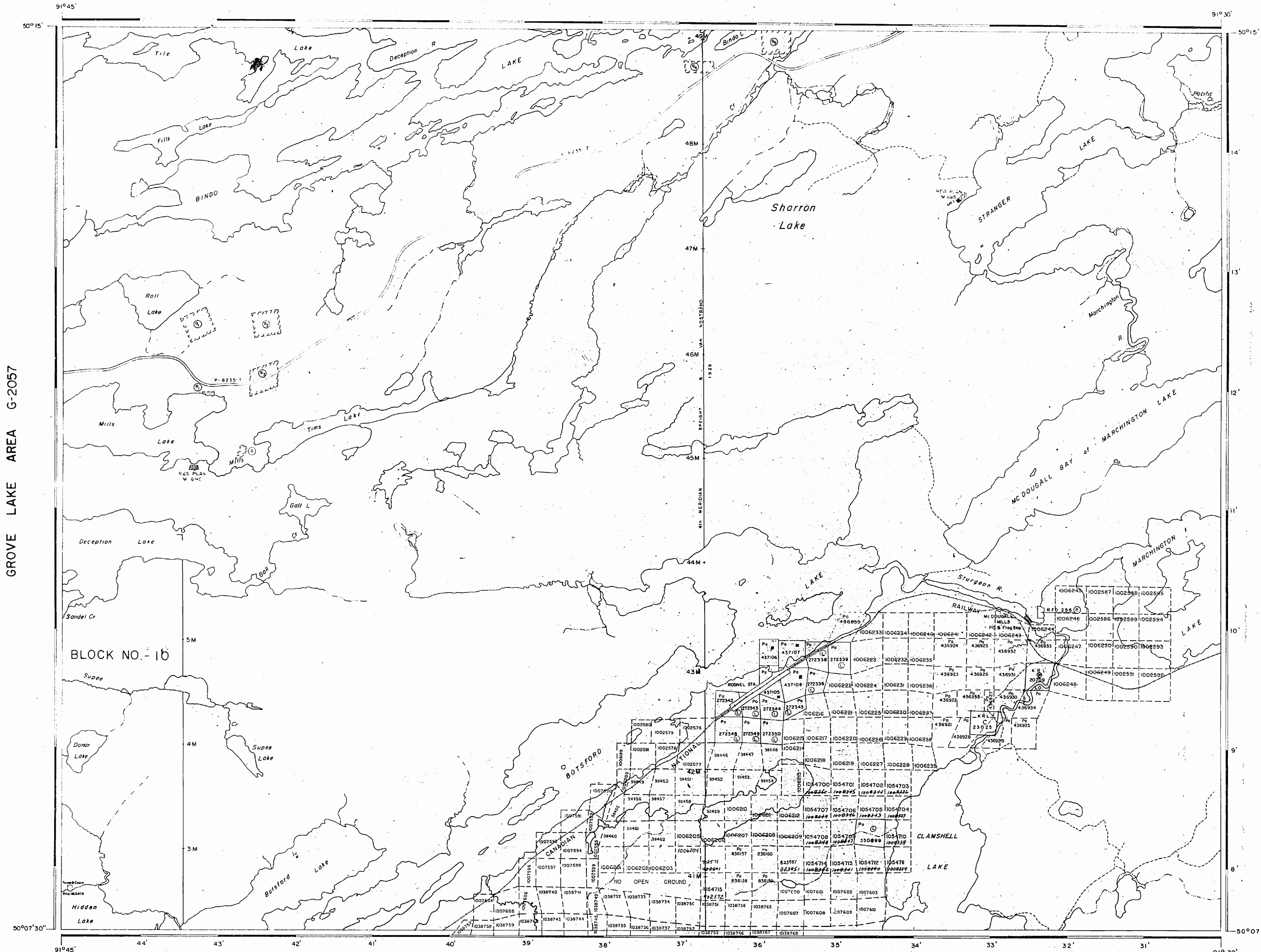


AREA
SHARRON LAKE
M.N.R. ADMINISTRATIVE DISTRICT
SIOUX LOOKOUT
MINING DIVISION
PATRICIA
LAND TITLES / REGISTRY DIVISION
KENORA



Date FEBRUARY, 1984 Number **G-2207**

HOLGER LAKE AREA G-2069



SAND AND GRAVEL

Q	QUARRY PERMIT
G	GRAVEL FILE NO 179728
M	M.N.R. GRAVEL PIT NO 1F-22
N	M.N.R. GRAVEL PIT NO 50 FILE 179728
T	M.T.C. GRAVEL PIT NO 1F-26
U	M.T.C. GRAVEL PIT NO 1F-25

LEGEND

PATENTED LAND	⊙
CROWN LAND SALE	C.S.
LEASES	⊕
LOCATED LAND	Loc.
LICENSE OF OCCUPATION	L.O.
MINING RIGHTS ONLY	M.R.O.
SURFACE RIGHTS ONLY	S.R.O.
ROADS	—
IMPROVED ROADS	—
KING'S HIGHWAYS	—
RAILWAYS	—
POWER LINES	—
MARSH OR MUSKEG	—
MINES	—
CANCELLED	C

REFERENCES

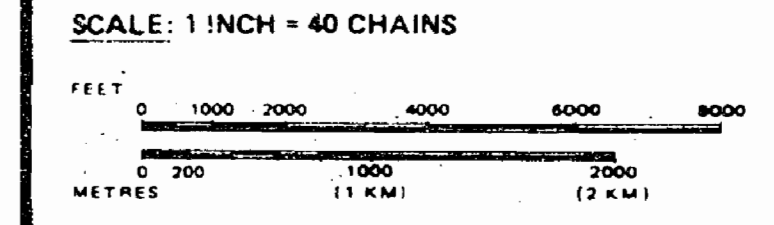
AREAS WITHDRAWN FROM DISPOSITION

M.R.O. - MINING RIGHTS ONLY
S.R.O. - SURFACE RIGHTS ONLY
M.+S. - MINING AND SURFACE RIGHTS

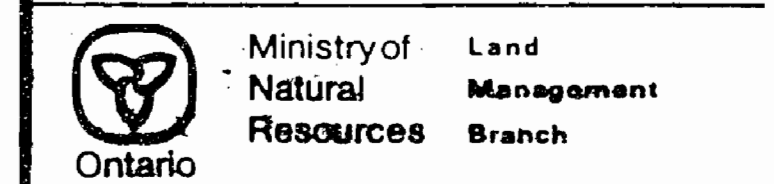
Description	Order No.	Date	Disposition	File
SEC. 43/70	W.24/78	16/5/78	S.R.O.	179728

Nov 27/86
Nov 12/86
July 4/87
Nov 10/87
Dec 22/88
Apr 27/89

FLOODING
LAC SEUL RESERVING RIGHT TO FLOOD AND OVERFLOW TO CONTOUR ELEV 1172
FILE 14990



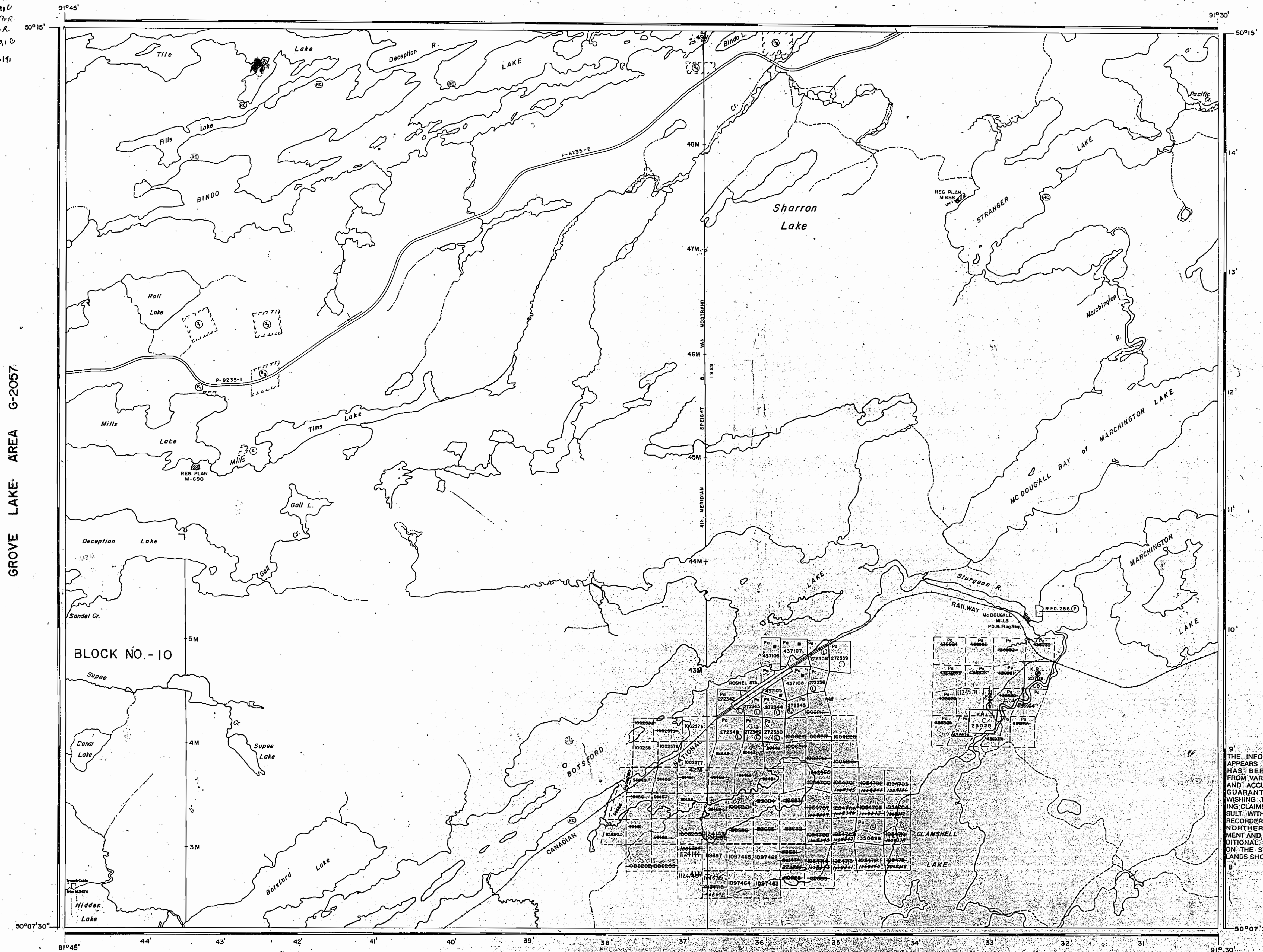
AREA
SHARRON LAKE
M.N.R. ADMINISTRATIVE DISTRICT
SIOUX LOOKOUT
MINING DIVISION
PATRICIA
LAND TITLES / REGISTRY DIVISION
KENORA



Date: FEBRUARY, 1984
Number: **G-220**

July 11/90 R.
 July 19/90 C.
 Aug. 2/90
 Aug. 11/90 C.
 Aug. 21/90 R.
 Oct. 3/90 R.
 Jan 21/91 C.

HOLGER LAKE AREA G-2069



GROVE LAKE AREA G-2057

BADSHOT LAKE AREA G-1944

ZARN LAKE AREA G-2277

- SAND AND GRAVEL
- ① QUARRY PERMIT
 - ② GRAVEL FILE NO 179728
 - ③ M.N.R. GRAVEL PIT NO 1F-22
 - ④ M.N.R. GRAVEL PIT NO 50 FILE 179728
 - ⑤ M.T.C. GRAVEL PIT NO 1F-26
 - ⑥ M.T.C. GRAVEL PIT NO 1F-25

LEGEND

PATENTED LAND	Ⓟ
CROWN LAND SALE LEASES	C.S.
LOCATED LAND	Ⓛ
LICENSE OF OCCUPATION	Loc.
MINING RIGHTS ONLY	M.R.O.
SURFACE RIGHTS ONLY	S.R.O.
ROADS	—
IMPROVED ROADS	—
KING'S HIGHWAYS	—
RAILWAYS	—
POWER LINES	—
MARSH OR MUSKEG	—
MINES	Ⓜ
CANCELLED	Ⓢ
REMOTE COTTAGE	Ⓢ

REFERENCES

AREAS WITHDRAWN FROM DISPOSITION

Description	Order No.	Date	Disposition	File
M.R.O. - MINING RIGHTS ONLY				
S.R.O. - SURFACE RIGHTS ONLY				
M.+S. - MINING AND SURFACE RIGHTS				
SEC. 43/70	W. 24/78	16/5/78	S.R.O.	179728

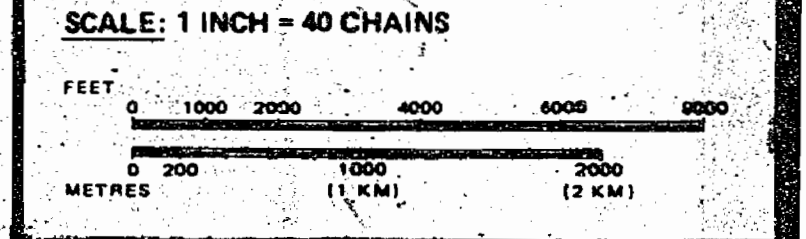
Mar 27/86
 Aug 18/86
 July 2/87
 Nov 10/87
 Oct 24/88
 Dec 22/88
 April 10/89
 Apr 27/89
 May 17/89

May 25/87
 Aug 2/87

Sept 1/90

SEPT. 13/89
 SEPT. 26/89
 JAN. 15/90

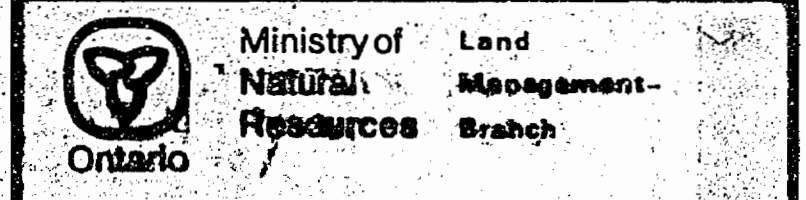
FLOODING
 LAC SEUL RESERVING RIGHT TO FLOOD AND OVERFLOW TO CONTOUR ELEV. 1172. FILE 149,90.



AREA

SHARRON LAKE

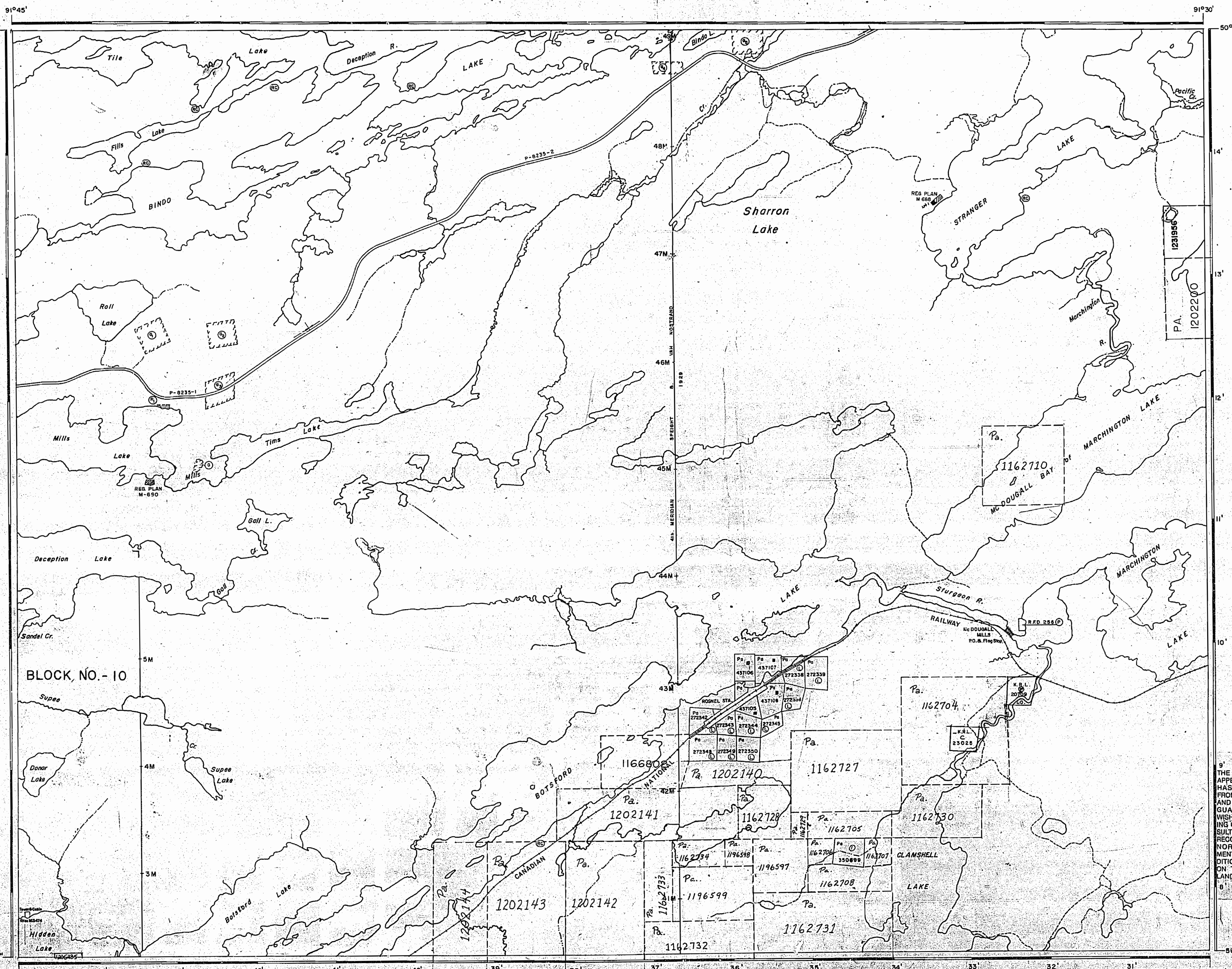
M.N.R. ADMINISTRATIVE DISTRICT
 SIOUX LOOKOUT
 MINING DIVISION
 PATRICIA
 LAND TITLES / REGISTRY DIVISION
 KENORA



Date: FEBRUARY, 1984
 Number: **G-2207**

HOLGER LAKE AREA G-2069

1910 R.
 1911 R.
 1912 R.
 1913 R.
 1914 R.
 1915 R.
 1916 R.
 1917 R.
 1918 R.
 1919 R.
 1920 R.
 1921 R.
 1922 R.
 1923 R.
 1924 R.
 1925 R.
 1926 R.
 1927 R.
 1928 R.
 1929 R.
 1930 R.
 1931 R.
 1932 R.
 1933 R.
 1934 R.
 1935 R.
 1936 R.
 1937 R.
 1938 R.
 1939 R.
 1940 R.
 1941 R.
 1942 R.
 1943 R.
 1944 R.
 1945 R.
 1946 R.
 1947 R.
 1948 R.
 1949 R.
 1950 R.
 1951 R.
 1952 R.
 1953 R.
 1954 R.
 1955 R.
 1956 R.
 1957 R.
 1958 R.
 1959 R.
 1960 R.
 1961 R.
 1962 R.
 1963 R.
 1964 R.
 1965 R.
 1966 R.
 1967 R.
 1968 R.
 1969 R.
 1970 R.
 1971 R.
 1972 R.
 1973 R.
 1974 R.
 1975 R.
 1976 R.
 1977 R.
 1978 R.
 1979 R.
 1980 R.
 1981 R.
 1982 R.
 1983 R.
 1984 R.
 1985 R.
 1986 R.
 1987 R.
 1988 R.
 1989 R.
 1990 R.
 1991 R.
 1992 R.
 1993 R.
 1994 R.
 1995 R.
 1996 R.
 1997 R.
 1998 R.
 1999 R.
 2000 R.



- SAND AND GRAVEL
- ① QUARRY PERMIT
 - ② GRAVEL FILE NO 179726
 - ③ M.N.R. GRAVEL PIT NO 1F-22
 - ④ M.N.R. GRAVEL PIT NO 50 FILE 179728
 - ⑤ M.T.C. GRAVEL PIT NO 1F-26
 - ⑥ M.T.C. GRAVEL PIT NO 1F-25

FOREST ACTIVITY INFORMATION
 THIS TOWNSHIP/AREA FALLS WITHIN THE
CROWN FOREST MGT. UNIT
 AND MAY BE SUBJECT TO FORESTRY OPERATIONS.
 THE M.N.R. UNIT FORESTER FOR THIS AREA CAN BE
 CONTACTED AT:
 P.O. BOX 309
 SIOUX LOOKOUT, ONTARIO P0V 2T0
 (807) 737-1140

- LEGEND**
- PATENTED LAND
 - CROWN LAND SALE
 - LEASES
 - LOCATED LAND
 - LICENSE OF OCCUPATION
 - MINING RIGHTS ONLY
 - SURFACE RIGHTS ONLY
 - ROADS
 - IMPROVED ROADS
 - KING'S HIGHWAYS
 - RAILWAYS
 - POWER LINES
 - MARSH OR MUSKES
 - MINES
 - CANCELLED
 - REMOTE COTTAGE

REFERENCES

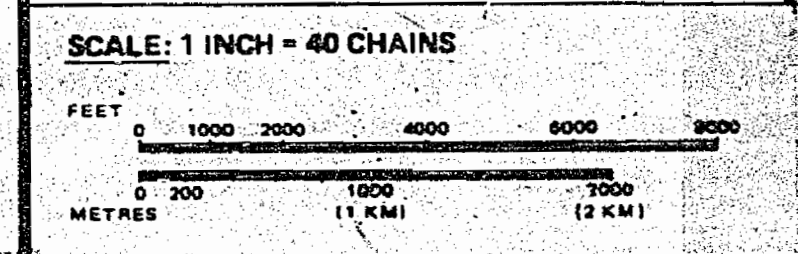
AREAS WITHDRAWN FROM DISPOSITION

- M.R.O. - MINING RIGHTS ONLY
- S.R.O. - SURFACE RIGHTS ONLY
- M. & S. - MINING AND SURFACE RIGHTS

Classification	Order No.	Date	Disposition	File
⑤ SEC. 43/70	M. 24/78	16/5/78	S.R.O.	172728

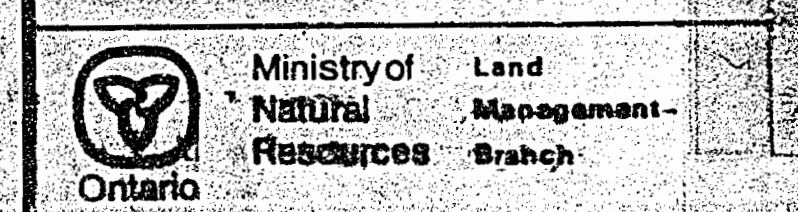
*LUP's along Botsford lake - not marked on this map... see local site for disposition

FLOODING
 LAC SEUL RESERVING RIGHT TO FLOOD AND OVERFLOW TO CONTOUR ELEV. 1172
 FILE: 149.90



THE INFORMATION THAT APPEARS ON THIS MAP HAS BEEN COMPILED FROM VARIOUS SOURCES AND ACCURACY IS NOT GUARANTEED. THOSE WISHING TO MAKE MINING CLAIMS SHOULD CONSULT WITH THE TOWNING RECORDER, MINISTRY OF NORTHERN DEVELOPMENT AND MINES FOR ADDITIONAL INFORMATION ON THE STATUS OF THE LANDS SHOWN HEREON.

AREA
SHARRON LAKE
 M.N.R. ADMINISTRATIVE DISTRICT
SIOUX LOOKOUT
 MINING DIVISION
PATRICIA
 LAND TITLES / REGISTRY DIVISION
KENORA



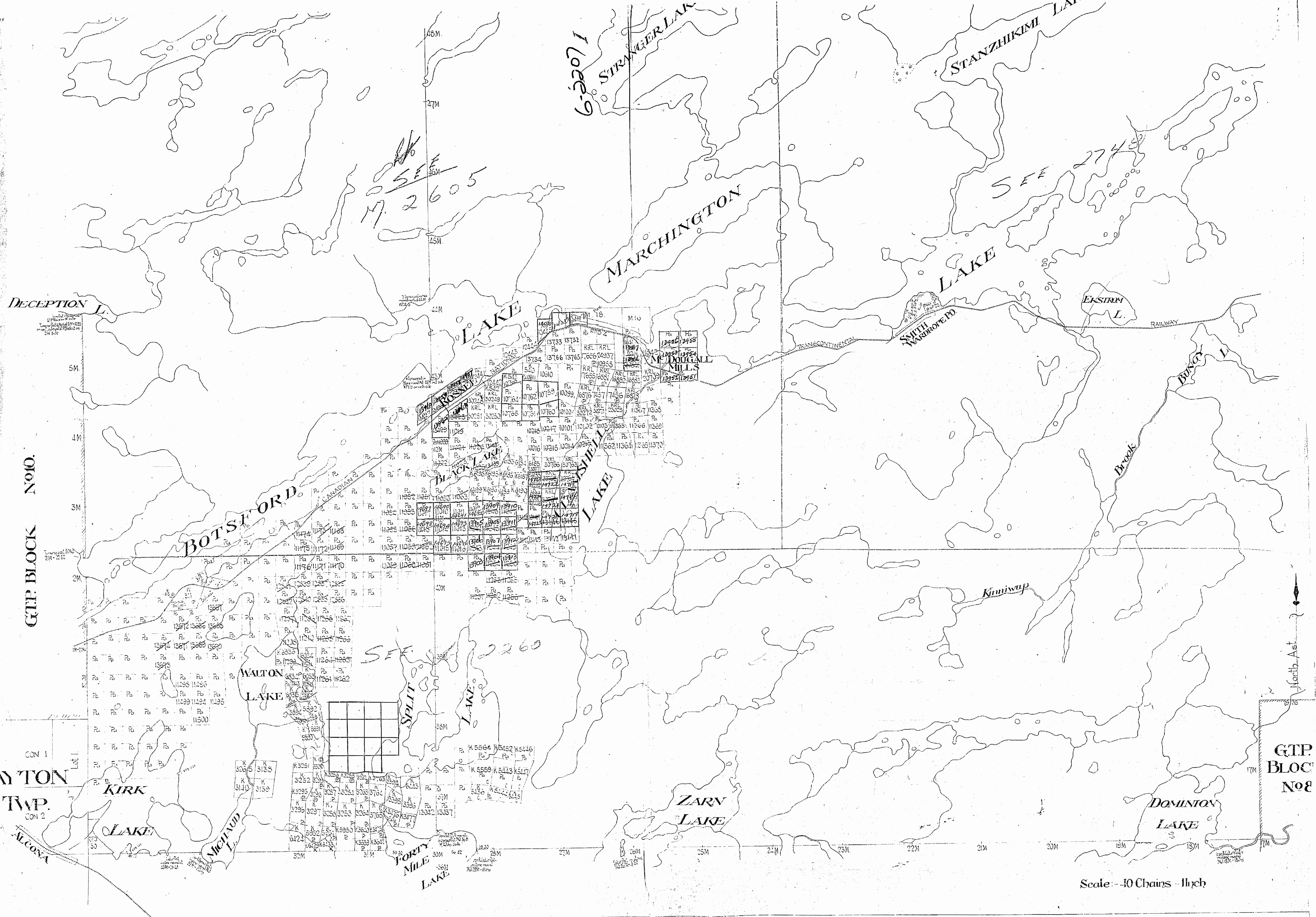
Date: FEBRUARY, 1984
 Number: **G-2207**

ZARN LAKE AREA G-2277

GROVE LAKE AREA G-2057

BADSHOT LAKE AREA G-1944

1077-G



G.T.P. BLOCK No 10.

G.T.P. BLOC No 8

Scale -- 10 Chains -- 1 inch

18 16 14 12 10 8 6 4 2 1 2 4 6 8 10 12 14 16 18 20