
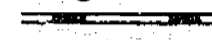



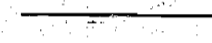
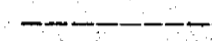
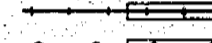






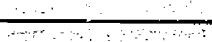

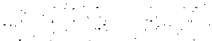
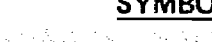


THE INFORMATION THAT APPEARS ON THIS MAP HAS BEEN COMPILED FROM VARIOUS SOURCES AND ACCURACY IS NOT GUARANTEED. THOSE WISHING TO STAKE MINING CLAIMS SHOULD CONSULT WITH THE MINING RECORDER, MINISTRY OF NORTHERN DEVELOPMENT AND MINES, FOR ADDITIONAL INFORMATION ON THE STATUS OF THE LANDS SHOWN HEREON.

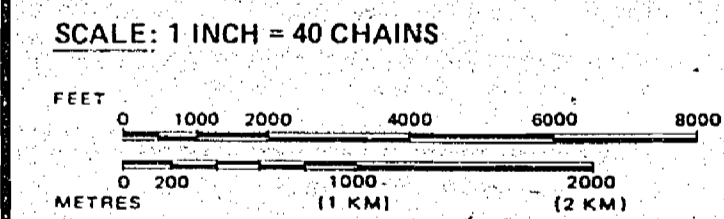
LEGEND

- HIGHWAY AND ROUTE No. 
- OTHER ROADS 
- TRAILS 
- SURVEYED LINES:
 - TOWNSHIPS, BASE LINES, ETC. 
 - LOTS, MINING CLAIMS, PARCELS, ETC. 
- UNSURVEYED LINES:
 - LOT LINES 
 - PARCEL BOUNDARY 
 - MINING CLAIMS ETC. 
- RAILWAY AND RIGHT OF WAY 
- UTILITY LINES 
- NON-PERENNIAL STREAM 
- FLOODING OR FLOODING RIGHTS 
- SUBDIVISION OR COMPOSITE PLAN 
- RESERVATIONS 
- ORIGINAL SHORELINE 
- MARSH OR MUSKEG 
- MINES 
- TRAVERSE MONUMENT 

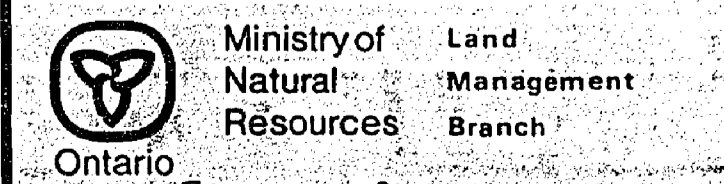
DISPOSITION OF CROWN LANDS

TYPE OF DOCUMENT	SYMBOL
PATENT, SURFACE & MINING RIGHTS	●
" SURFACE RIGHTS ONLY	○
" MINING RIGHTS ONLY	◐
LEASE, SURFACE & MINING RIGHTS	■
" SURFACE RIGHTS ONLY	□
" MINING RIGHTS ONLY	◻
LICENCE OF OCCUPATION	◂
ORDER-IN-COUNCIL	◃
RESERVATION	⊙
CANCELLED	⊘
SAND & GRAVEL	⊙
LAND USE PERMITS FOR COMMERCIAL TOURISM/OUTPOST CAMPS	⊙

NOTE: MINING RIGHTS IN PARCELS PATENTED PRIOR TO MAY 6, 1913, VESTED IN ORIGINAL PATENTEES BY THE PUBLIC LANDS ACT, R.S.O. 1970, CHAP. 380, SEC. 63, SUBSEC. 1.



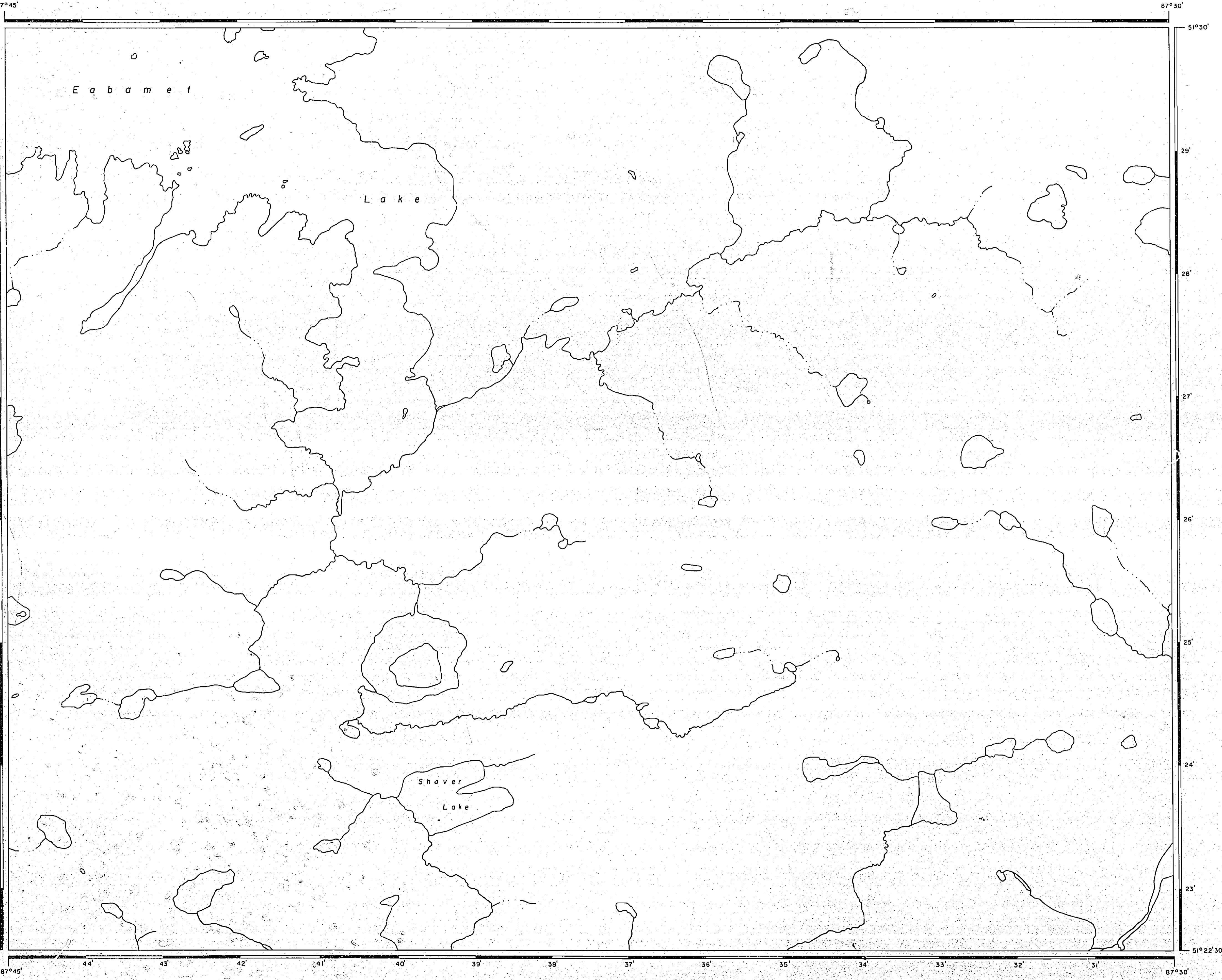
AREA
SHAVER LAKE
 M.N.R. ADMINISTRATIVE DISTRICT
GERALDTON
 MINING DIVISION
THUNDER BAY
 LAND TITLES / REGISTRY DIVISION
KENORA/PATRICIA



Date: **SEPT. 14, 1981**
 Number: **G-397**

TRIANGULAR LAKE G-435

WEST OF WASHI LAKE G-455



3121

VEEKAY LAKE M.2321

AREA OF

SHAVER LAKE

DISTRICT OF
KENORA
PATRICIA PORTION

PATRICIA
MINING DIVISION

SCALE: 1-INCH = 40 CHAINS

LEGEND

PATENTED LAND	Ⓟ
CROWN LAND SALE	C.S.
LEASES	Ⓞ
LOCATED LAND	Loc.
LICENSE OF OCCUPATION	L.O.
MINING RIGHTS ONLY	M.R.O.
SURFACE RIGHTS ONLY	S.R.O.
ROADS	—
IMPROVED ROADS	—
KING'S HIGHWAYS	—
RAILWAYS	—
POWER LINES	—
MARSH OR MUSKEG	—
MINES	X
CANCELLED	C.

NOTES

400' surface rights reservation along the shores of all lakes and rivers.

1969

PATRICIA
RECEIVED #1
MAY 21 1969

GER 100112123450

PLAN NO. M.3121

DEPARTMENT OF MINES

— ONTARIO —

TRIANGULAR LAKE M.2733.

WEST OF WASHI LAKE M.3119

SCHIST LAKE - M.2262

514873

3121

VEEKAY LAKE M.2321

AREA OF

SHAVER LAKE

DISTRICT OF
KENORA
PATRICIA PORTION

PATRICIA
MINING DIVISION

SCALE: 1-INCH = 40 CHAINS

LEGEND

PATENTED LAND	Ⓟ
CROWN LAND SALE	C.S.
LEASES	Ⓛ
LOCATED LAND	Loc.
LICENSE OF OCCUPATION	L.O.
MINING RIGHTS ONLY	M.R.O.
SURFACE RIGHTS ONLY	S.R.O.
ROADS	—
IMPROVED ROADS	—
KING'S HIGHWAYS	—
RAILWAYS	—
POWER LINES	—
MARSH OR MUSKEG	—
MINES	⚡
CANCELLED	C.

NOTES

400' surface rights reservation along the shores of all lakes and rivers.

1969

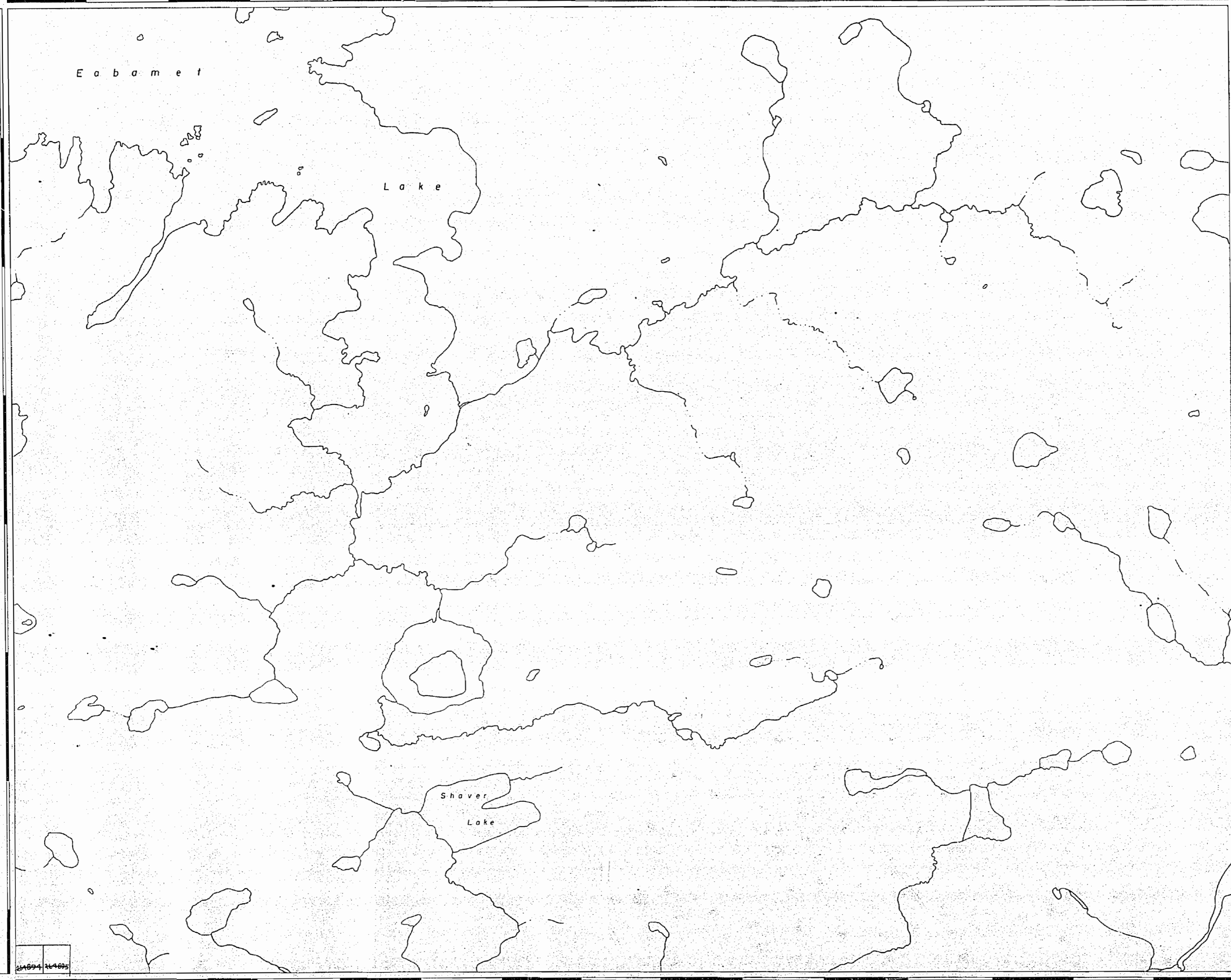
PATRICIA
MINING DIV.
RECEIVED #1
MAY 21 1969
GER 10 11 12 13 14 15 16

PLAN NO. M.3121

DEPARTMENT OF MINES
— ONTARIO —

TRIANGULAR LAKE M.2733.

WEST OF WASHI LAKE M.3119



SCHIST LAKE - M.2262

514873