

RECOLLET TP. M.1489

TOWNSHIP
SHAWKENCE
(TP.24 R.21)

DISTRICT OF
ALGOMA

SAULT STE. MARIE
MINING DIVISION

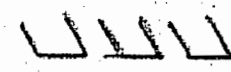
SCALE: 1-INCH 40 CHAINS


LEGEND

PATENTED LAND	(P)
CROWN LAND SALE	C.S.
LEASES	(L)
LOCATED LAND	Loc.
LICENSE OF OCCUPATION	L.O.
MINING RIGHTS ONLY	M.R.O.
SURFACE RIGHTS ONLY	S.R.O.
ROADS	
IMPROVED ROADS	
KING'S HIGHWAYS	
RAILWAYS	
POWER LINES	
MARSH OR MUSKEG	
MINES	
CANCELLED	

NOTES

400' surface rights reservation around all
lakes and rivers

Area shown thus 
S.R.O. withdrawn from Staking
Sect 42 of Mining Act File 163002



PLAN NO. **M.1488**

ONTARIO
MINISTRY OF NATURAL RESOURCES
SURVEYS AND MAPPING BRANCH

SAUNDERS TP. M.1500

TOPHAM TWP. (M.1360)

WAWIA TP. M.1487

RECOLLET TP. M.1489

TOWNSHIP

SHAWKENCE (TP. 24 R. 21)

DISTRICT OF
ALGOMA

SAULT STE. MARIE
MINING DIVISION

SCALE: 1-INCH 40 CHAINS

LEGEND

PATENTED LAND	(P)
CROWN LAND SALE	C.S.
LEASES	(L)
LOCATED LAND	L.S.
LICENSE OF OCCUPATION	L.O.
MINING RIGHTS ONLY	M.R.O.
SURFACE RIGHTS ONLY	S.R.O.
ROADS	
IMPROVED ROADS	
KING'S HIGHWAYS	
RAILWAYS	
POWER LINES	
MARSH OR MUSKEG	
MINES	
CANCELLED	

NOTES

400' surface rights reservation around all lakes and rivers.

AREAS WITHDRAWN FROM DISPOSITION

S.R. — SURFACE RIGHTS M.R. — MINING RIGHTS

Description	Order No.	Date	Disposition	File
-------------	-----------	------	-------------	------

(P) RESERVE		11/2/70	S.R.O.	163002
S.R.O. reopened - See ORDER # D 11/31- Wawa dated Dec. 12/31				

DATE OF ISSUE

JAN 8 1982

Ministry of Natural Resources
TORONTO

PLAN NO. **M.1488**

ONTARIO

MINISTRY OF NATURAL RESOURCES

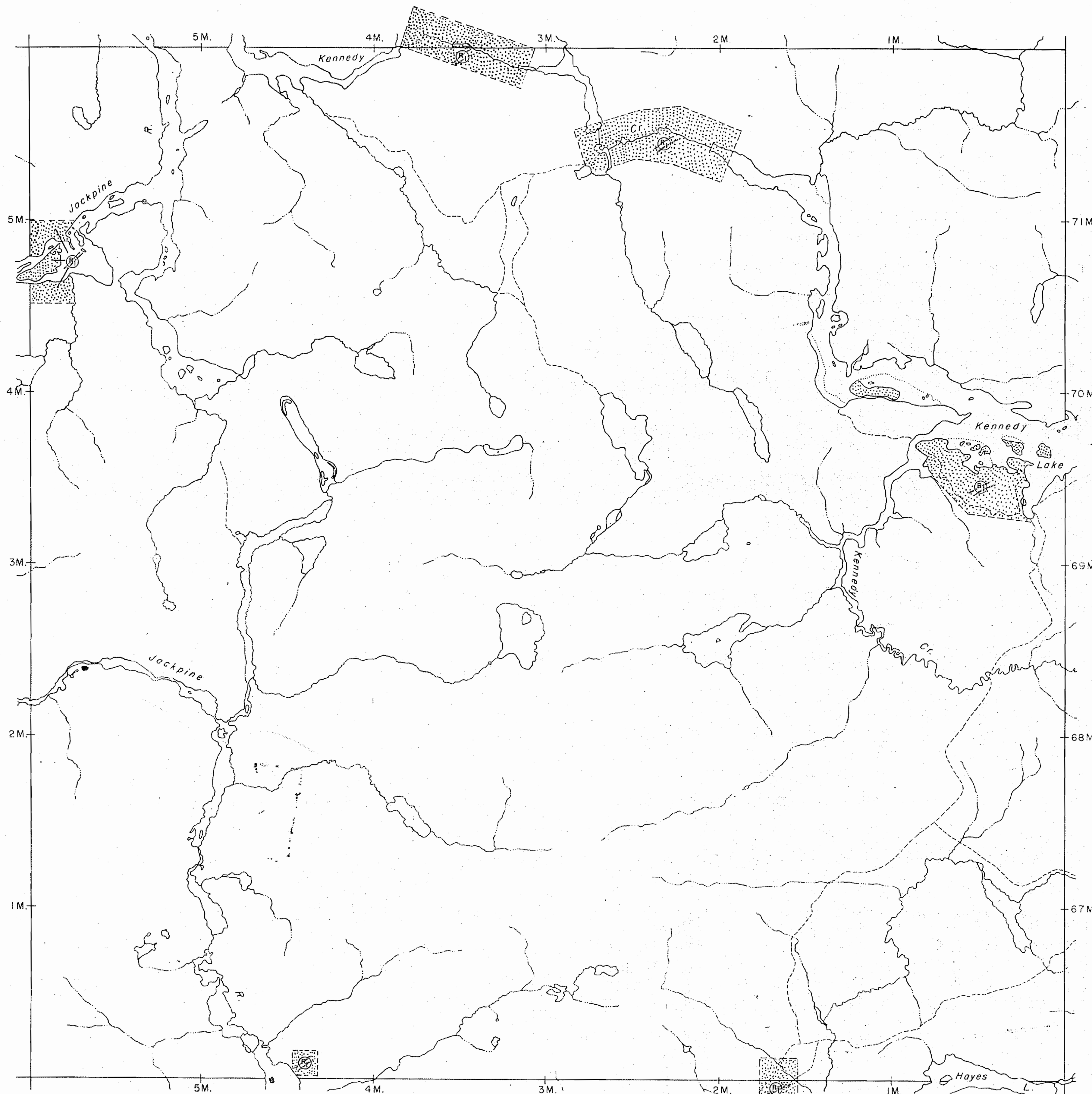
SURVEYS AND MAPPING BRANCH

WAWIA TP. M.1487

Replaced by mylar Aug. 31/84

SAUNDERS TP. M.1500

TOPHAM TP. M.1360



RECOLLET TP. M.1489

SAUNDERS TP. M.1500

TOPHAM TP. M.1360

WAWIA TP. M.1487

TOWNSHIP

SHAWKENCE
(TP. 24 R. 21)

DISTRICT OF
ALGOMA

SAULT STE. MARIE
MINING DIVISION

SCALE: 1/4 INCH 40 CHAINS

LEGEND

PATENTED LAND	Ⓟ
CROWN LAND SALE	C.S.
LEASES	Ⓛ
LOCATED LAND	Loc.
LICENSE OF OCCUPATION	L.O.
MINING RIGHTS ONLY	M.R.O.
SURFACE RIGHTS ONLY	S.R.O.
ROADS	—
IMPROVED ROADS	—
KING'S HIGHWAYS	—
RAILWAYS	—
POWER LINES	—
MARSH OR MUSKEG	—
MINES	ⓧ
CANCELLED	C

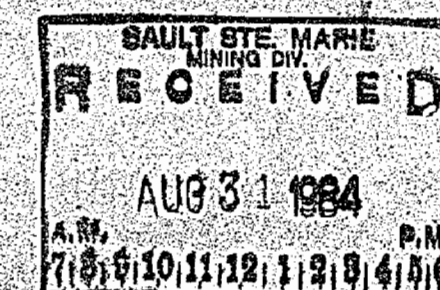
NOTES

400' surface rights reservation around all
lakes and rivers

AREAS WITHDRAWN FROM DISPOSITION

S.R. — SURFACE RIGHTS M.R. — MINING RIGHTS

Description	Order No.	Date	Disposition	File
-------------	-----------	------	-------------	------



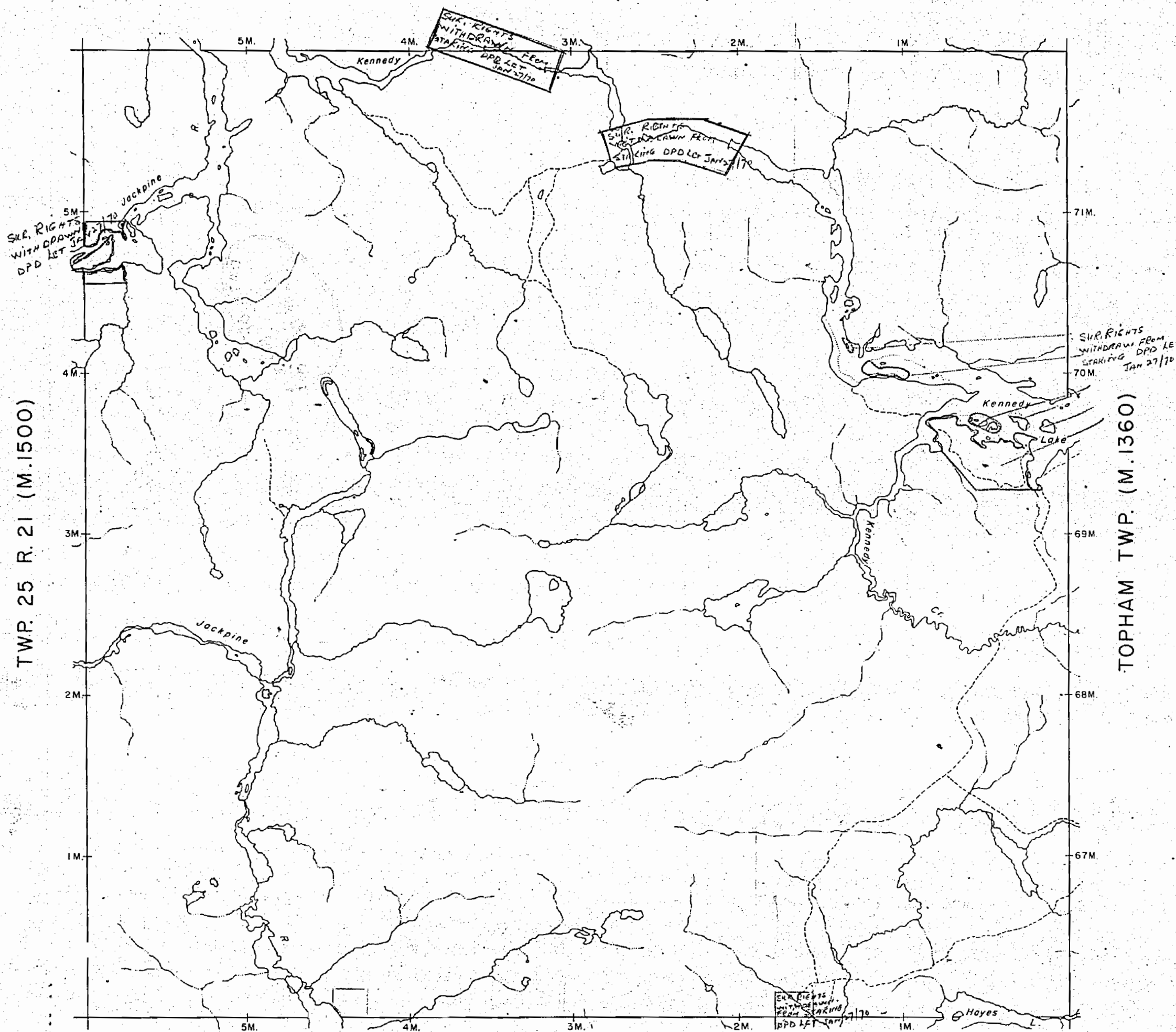
PLAN NO M.1488

ONTARIO
MINISTRY OF NATURAL RESOURCES
SURVEYS AND MAPPING BRANCH

ON THAT
THIS MAP
COMPILED
SOURCES,
IS NOT
THOSE
AKE MIN-
ULD CON-
MINING
STRY OF
EVELOP-
FOR AD-
RMATION
OF THE
EREON.

1488

TWP. 24 R. 22 (M.1489)



TWP. 24 RANGE 21 (SHAWKENCE)

DISTRICT OF
ALGOMA

SAULT STE. MARIE
MINING DIVISION

SCALE: 1-INCH 40 CHAINS

LEGEND

PATENTED LAND	Ⓟ
CROWN LAND SALE	C.S.
LEASES	Ⓛ
LOCATED LAND	Loc.
LICENSE OF OCCUPATION	L.O.
MINING RIGHTS ONLY	M.R.O.
SURFACE RIGHTS ONLY	S.R.O.
ROADS	—
IMPROVED ROADS	—
KING'S HIGHWAYS	—
RAILWAYS	—
POWER LINES	—
MARSH OR MUSKEG	—
MINES	✕
CANCELLED	Ⓢ

NOTES

400' surface rights reservation around all
lakes and rivers.

WITHDRAWN FROM PROSPECTING, STAKING DPD
OR LEASE FOR PUBLIC RESERVE TO DEPT. LANDS
& FORESTS, LAND REG.

PLAN NO. M.1488

DEPARTMENT OF MINES

— ONTARIO —

TWP. 24 R. 20 (M.1487)

1488

1488 M.S.B. 1488

PLAN OF
TWP. 24. R. 21.

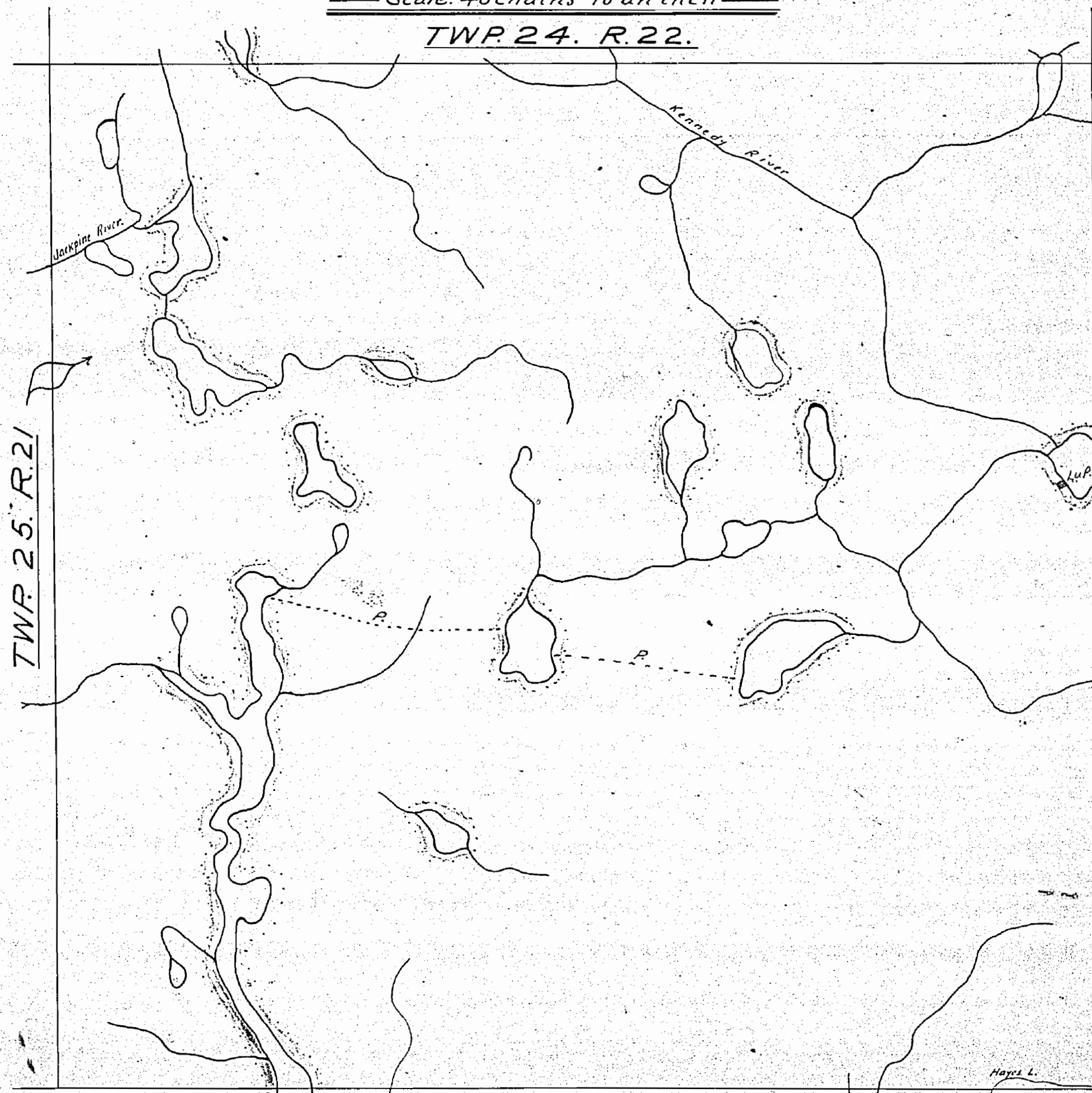
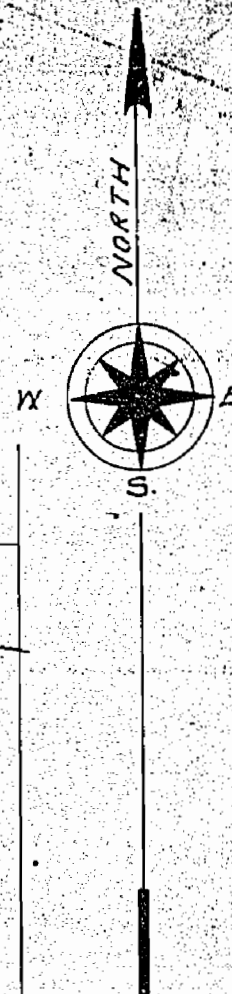
M. 1488

SAULT S'TE. MARIE MINING DIVISION.

DISTRICT OF ALGOMA. (SHAWKENCE)

Scale: 40 chains to an inch

TWP. 24. R. 22.



TWP. 25. R. 21.

TWP. 23. R. 21.

400 Reserve to the Dept. of
L. & F. shown thus:

TWP. 24. R. 20.

1488 M.S.B. 1488

1488

1488 M. 1488

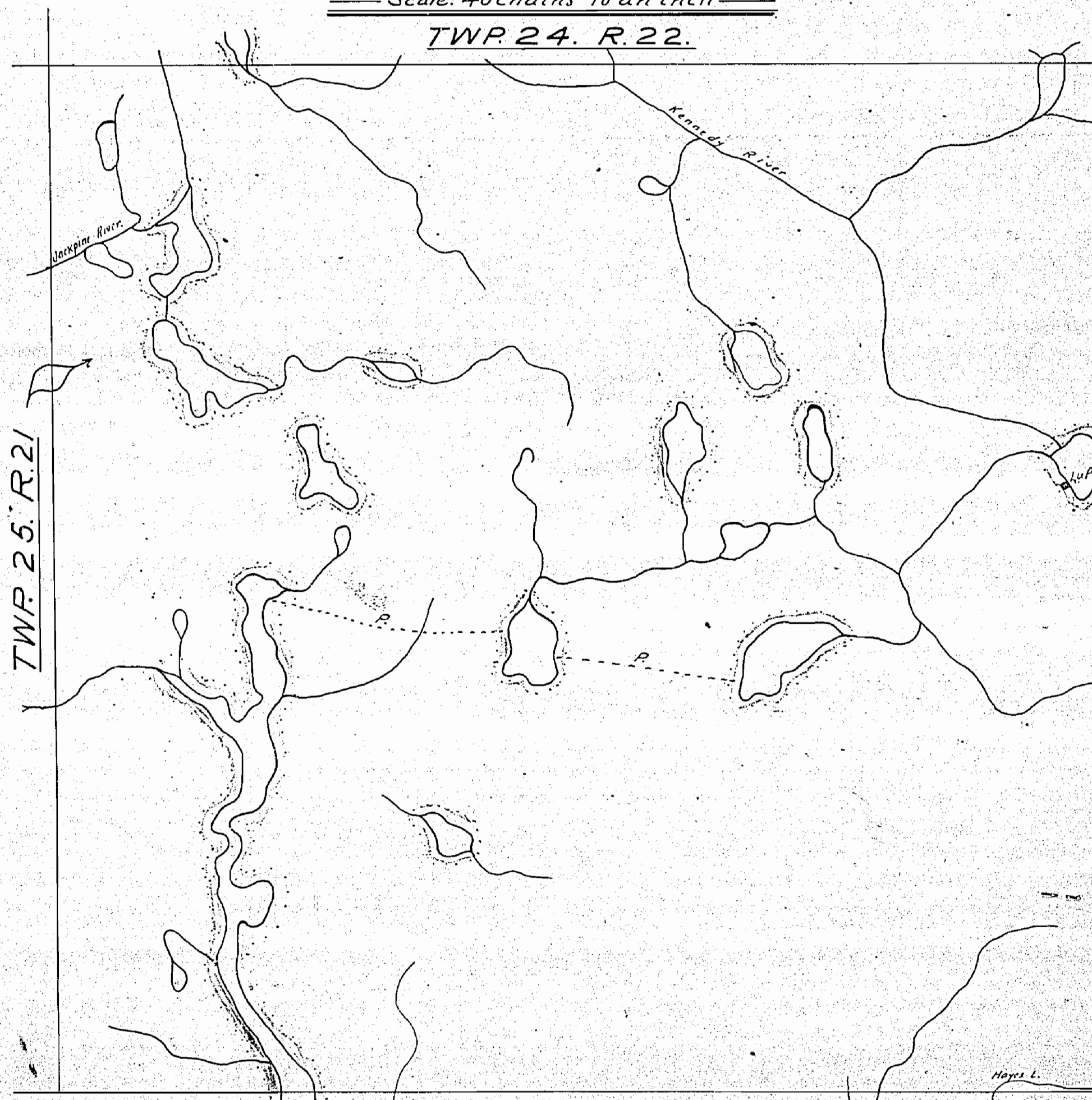
PLAN OF
TWP. 24. R. 21.

SAULT STE. MARIE MINING DIVISION.

DISTRICT OF ALGOMA. (SHAWKENCE)

Scale: 40 chains to an inch

TWP. 24. R. 22.



TWP. 25. R. 21.

TWP. 23. R. 21.

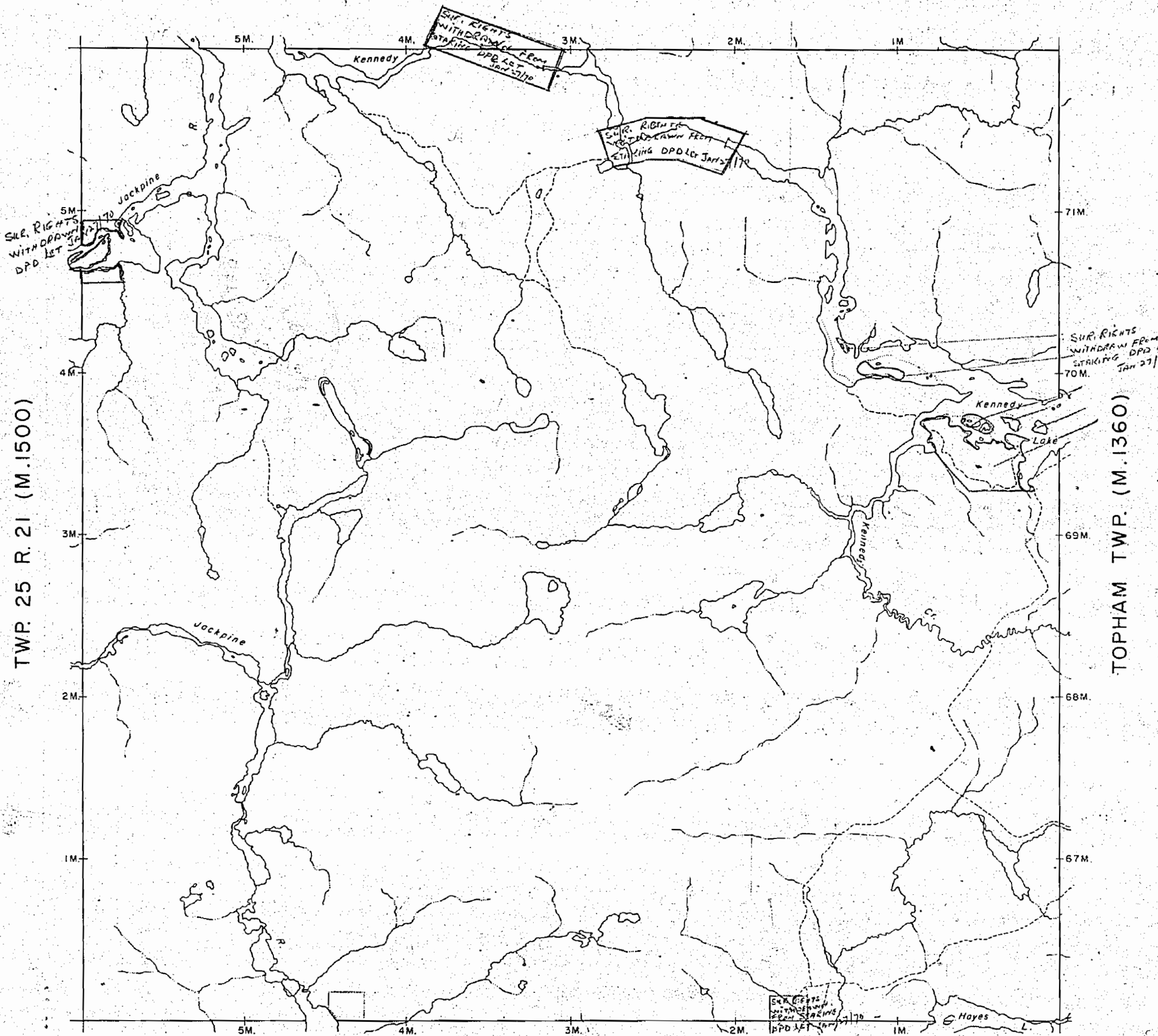
TWP. 24. R. 20.

400' Reserve to the Dept. of
L. & F. shown thus:

1488 M. 1488

1488

TWP. 24 R. 22 (M.1489)



TWP. 24
RANGE 21
(SHAWKENCE)

DISTRICT OF
ALGOMA

SAULT STE. MARIE
MINING DIVISION

SCALE: 1-INCH 40 CHAINS

LEGEND

PATENTED LAND	Ⓟ
CROWN LAND SALE	C.S.
LEASES	Ⓛ
LOCATED LAND	Loc.
LICENSE OF OCCUPATION	L.O.
MINING RIGHTS ONLY	M.R.O.
SURFACE RIGHTS ONLY	S.R.O.
ROADS	—
IMPROVED ROADS	—
KING'S HIGHWAYS	—
RAILWAYS	—
POWER LINES	—
MARSH OR MUSKEG	—
MINES	ⓧ
CANCELLED	Ⓢ

NOTES

400' surface rights reservation around all lakes and rivers.

WITHDRAWN FROM PROSPECTING, STAKING DPD LET
OR LEASE FOR PUBLIC RESERVE TO DEPT. LANDS
& FORESTS, LAND ROLL.

PLAN NO. M.1488

DEPARTMENT OF MINES

— ONTARIO —

TWP. 24 R. 20 (M.1487)

TWP. 25 R. 21 (M.1500)

TOPHAM TWP. (M.1360)