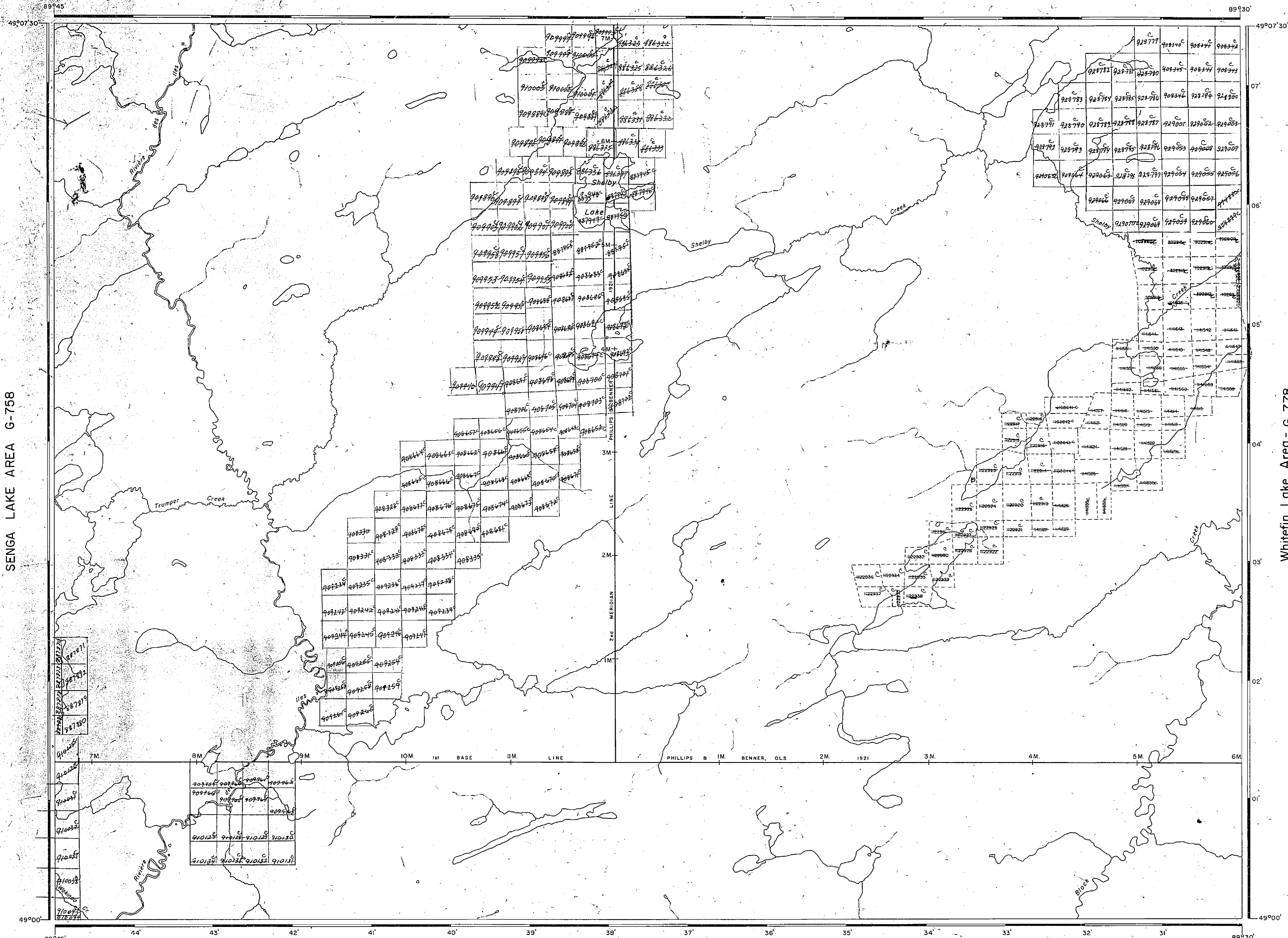


Lac des Iles Area - G-739



SENGA LAKE AREA G-758

Whitefin Lake Area - G-778

EAYRS LAKE AREA G-2508

LEGEND

- HIGHWAY AND ROUTE No.
- OTHER ROADS
- TRAILS
- SURVEYED LINES:
  - TOWNSHIPS, BASE LINES, ETC.
  - LOTS, MINING CLAIMS, PARCELS, ETC.
- UNSURVEYED LINES:
  - LOT LINES
  - PARCEL BOUNDARY
  - MINING CLAIMS ETC.
- RAILWAY AND RIGHT OF WAY
- UTILITY LINES
- NON-PERENNIAL STREAM
- FLOODING OR FLOODING RIGHTS
- SUBDIVISION OR COMPOSITE PLAN
- RESERVATIONS
- ORIGINAL SHORELINE
- MAFES OR MUSKEG
- MINES
- TRAVERSE MONUMENT

DISPOSITION OF CROWN LANDS

TYPE OF DOCUMENT	SYMBOL
PATENT, SURFACE & MINING RIGHTS	
SURFACE RIGHTS ONLY	
MINING RIGHTS ONLY	
LEASE, SURFACE & MINING RIGHTS	
SURFACE RIGHTS ONLY	
MINING RIGHTS ONLY	
LICENCE OF OCCUPATION	
ORDER-IN-COUNCIL	
RESERVATION	
CANCELLED	
SAND & GRAVEL	

LAND USE PERMITS FOR COMMERCIAL TOURISM/OUTPOST CAMPS  
 NOTE: MINING RIGHTS IN PARCELS PATENTED PRIOR TO MAY, 1913, VESTED IN ORIGINAL PATENTEE BY THE PUBLIC LANDS ACT, R.S.O. 1970, CHAP. 380, SEC. 63, SUBSEC. 1.

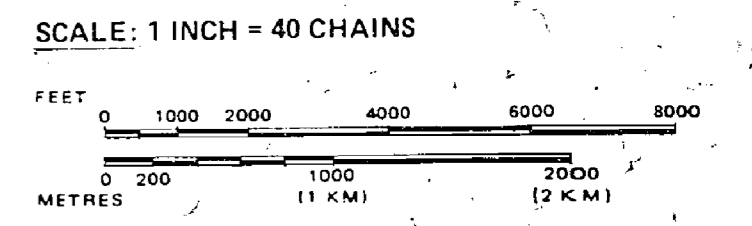
REFERENCES

AREAS WITHDRAWN FROM DISPOSITION

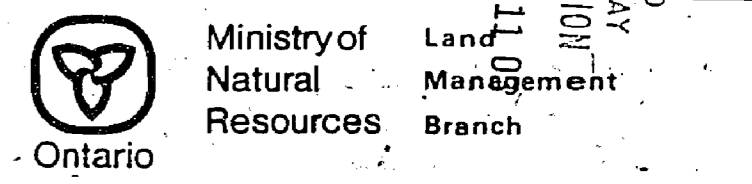
M.R.O. - MINING RIGHTS ONLY  
 S.R.O. - SURFACE RIGHTS ONLY  
 M.+S. - MINING AND SURFACE RIGHTS

Description	Order No.	Date	Dispositors	File

THE INFORMATION THAT APPEARS ON THIS MAP HAS BEEN COMPILED FROM VARIOUS SOURCES, AND ACCURACY IS NOT GUARANTEED. THOSE WISHING TO STAKE MINING CLAIMS SHOULD CONSULT WITH THE MINING RECORDER, MINISTRY OF NORTHERN DEVELOPMENT AND MINES, FOR ADDITIONAL INFORMATION ON THE STATUS OF THE LANDS SHOWN HEREON.



AREA  
**SHELBY LAKE**  
 M.N.R. ADMINISTRATIVE DISTRICT  
**THUNDER BAY**  
 MINING DIVISION  
**THUNDER BAY**  
 LAND TITLES / REGISTRY DIVISION  
**THUNDER BAY**



Date: JANUARY, 1984  
 Number: **G-2512**  
 August 12, 1985

DEC 8, 1994

LEGEND

- HIGHWAY AND ROUTE No.
- OTHER ROADS
- TRAILS
- SURVEYED LINES:
  - TOWNSHIPS, BASE LINES, ETC.
  - LOTS, MINING CLAIMS, PARCELS, ETC.
- UNSURVEYED LINES:
  - LOT LINES
  - PARCEL BOUNDARY
  - MINING CLAIMS ETC.
- RAILWAY AND RIGHT OF WAY
- UTILITY LINES
- NON-PERENNIAL STREAM
- FLOODING OR FLOODING RIGHTS
- SUBDIVISION OR COMPOSITE PLAN RESERVATIONS
- ORIGINAL SHORELINE
- MARSH OR MUSKIEG
- MINES
- TRAVERSE MONUMENT

DISPOSITION OF CROWN LANDS

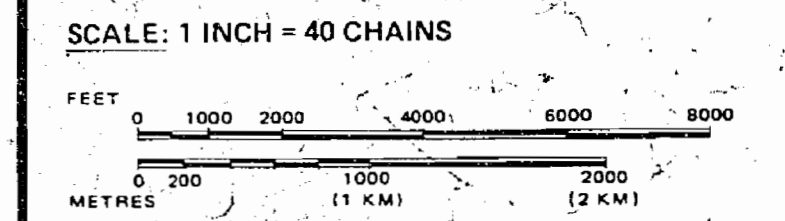
TYPE OF DOCUMENT	SYMBOL
PATENT, SURFACE & MINING RIGHTS	●
SURFACE RIGHTS ONLY	○
MINING RIGHTS ONLY	◐
LEASE, SURFACE & MINING RIGHTS	■
SURFACE RIGHTS ONLY	◼
MINING RIGHTS ONLY	◻
LICENCE OF OCCUPATION	▽
ORDER-IN-COUNCIL	OC
RESERVATION	⊙
CANCELLED	⊘
SAND & GRAVEL	⊙
LAND USE PERMITS FOR COMMERCIAL TOURISM/OUTPOST CAMPS	⊙

NOTE: MINING RIGHTS IN PARCELS PATENTED PRIOR TO MAY 1, 1913, VESTED IN ORIGINAL PATENTEE BY THE PUBLIC LANDS ACT, R.S.O. 1970, CHAP. 380, SEC. 63, SUBSEC. 1.

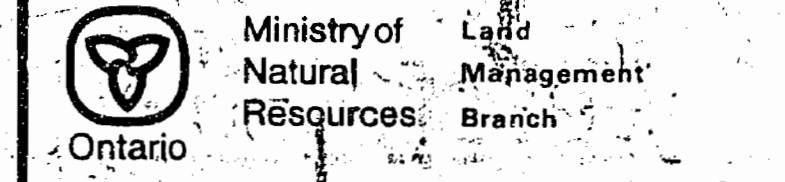
REFERENCES

AREAS WITHDRAWN FROM DISPOSITION				
M.R.O. - MINING RIGHTS ONLY				
S.R.O. - SURFACE RIGHTS ONLY				
M.+S. - MINING AND SURFACE RIGHTS				
Description	Order No.	Date	Disposition	File

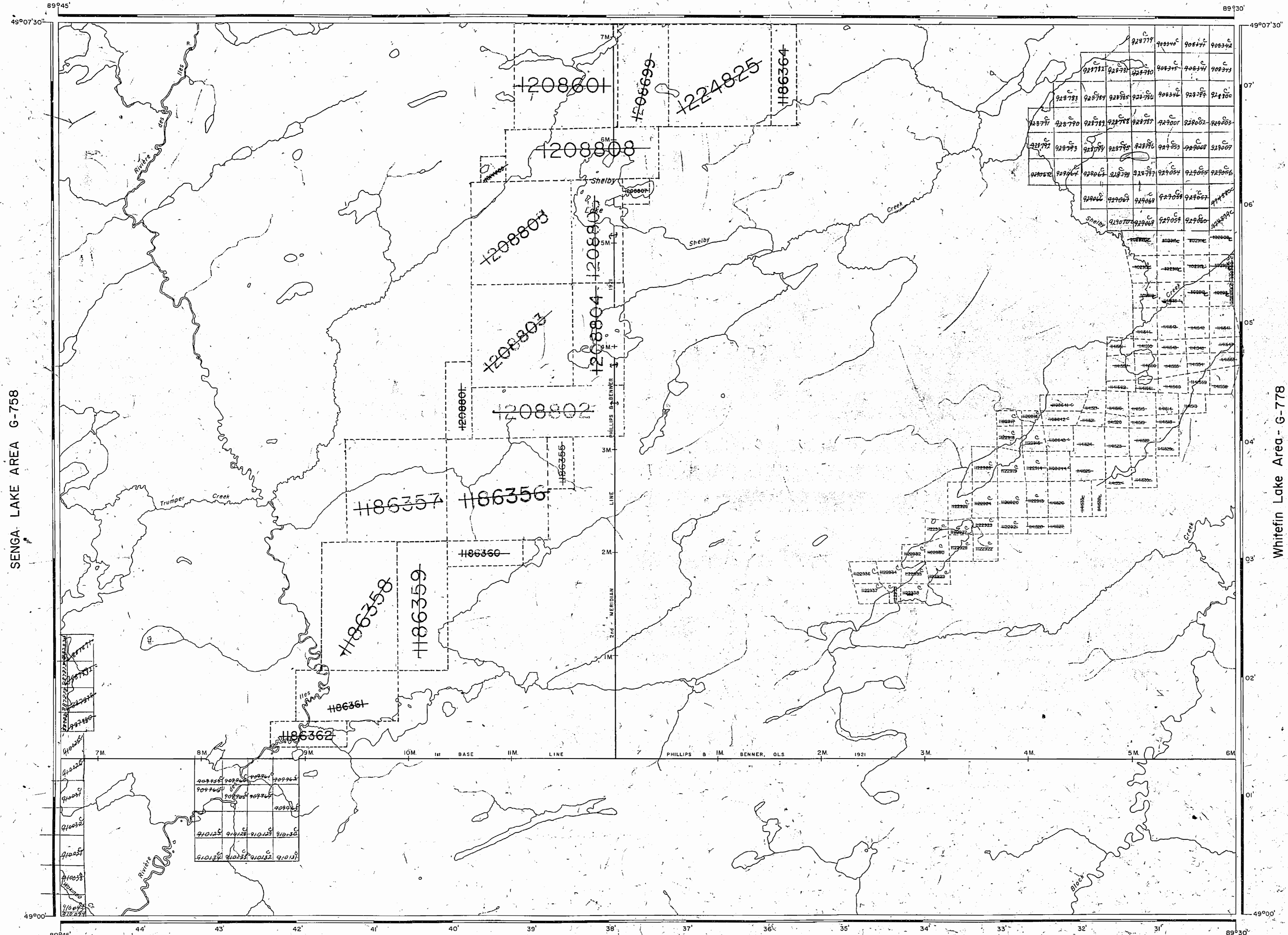
THE INFORMATION THAT APPEARS ON THIS MAP HAS BEEN COMPILED FROM VARIOUS SOURCES, AND ACCURACY IS NOT GUARANTEED. THOSE WISHING TO STAKE MINING CLAIMS SHOULD CONSULT WITH THE MINING RECORDER, MINISTRY OF NORTHERN DEVELOPMENT AND MINES, FOR ADDITIONAL INFORMATION ON THE STATUS OF THE LANDS SHOWN HEREON.



AREA  
**SHELBY LAKE**  
 M.N.R. ADMINISTRATIVE DISTRICT  
**THUNDER BAY**  
 MINING DIVISION  
**THUNDER BAY**  
 LAND TITLES / REGISTRY DIVISION  
**THUNDER BAY**



Date JANUARY, 1984  
 August 12, 1985  
 Number  
**G-2512**



SENGA LAKE AREA G-758

Whitfin Lake Area - G-778

Lac des Iles Area - G-739

LEGEND

- HIGHWAY AND ROUTE No.
- OTHER ROADS
- TRAILS
- SURVEYED LINES:
  - TOWNSHIPS, BASE LINES, ETC.
  - LOTS, MINING CLAIMS, PARCELS, ETC.
- UNSURVEYED LINES:
  - LOT LINES
  - PARCEL BOUNDARY
  - MINING CLAIMS ETC.
- RAILWAY AND RIGHT OF WAY
- UTILITY LINES
- NON-PERENNIAL STREAM
- FLOODING OR FLOODING RIGHTS
- SUBDIVISION OR COMPOSITE PLAN
- RESERVATIONS
- ORIGINAL SHORELINE
- MARSH OR MUSKEG
- MINES
- TRAVERSE MONUMENT

DISPOSITION OF CROWN LANDS

TYPE OF DOCUMENT	SYMBOL
PATENT, SURFACE & MINING RIGHTS	●
" SURFACE RIGHTS ONLY	○
" MINING RIGHTS ONLY	◐
LEASE, SURFACE & MINING RIGHTS	■
" SURFACE RIGHTS ONLY	◼
" MINING RIGHTS ONLY	◻
LICENCE OF OCCUPATION	◄
ORDER-IN-COUNCIL	OC
RESERVATION	⊙
CANCELLED	⊖
SAND & GRAVEL	⊕
LAND USE PERMITS FOR COMMERCIAL, TOURISM, OUTPOST CAMPS	⊗

NOTE: MINING RIGHTS IN PARCELS PATENTED PRIOR TO MAY 2, 1913, VESTED IN ORIGINAL PATENTEE BY THE PUBLIC LANDS ACT, R.S.O. 1970, CHAP. 380, SEC. 63, SUBSEC. 1.

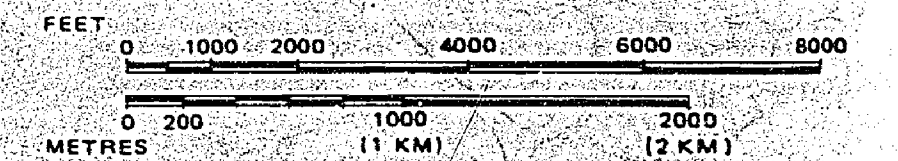
REFERENCES

AREAS WITHDRAWN FROM DISPOSITION

Description	Order No.	Date	Disposition	File
M.R.O. - MINING RIGHTS ONLY				
S.R.O. - SURFACE RIGHTS ONLY				
M.+S. - MINING AND SURFACE RIGHTS				

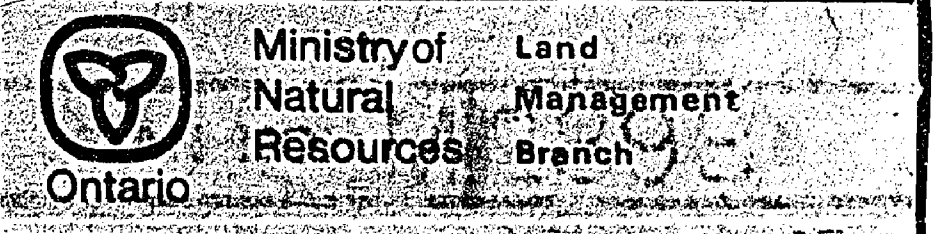
THE INFORMATION THAT APPEARS ON THIS MAP HAS BEEN COMPILED FROM VARIOUS SOURCES, AND ACCURACY IS NOT GUARANTEED. THOSE WISHING TO STAKE MINING CLAIMS SHOULD CONSULT WITH THE MINING RECORDER, MINISTRY OF NORTHERN DEVELOPMENT AND MINES, FOR ADDITIONAL INFORMATION ON THE STATUS OF THE LANDS SHOWN HEREON.

SCALE: 1 INCH = 40 CHAINS



AREA  
**SHELBY LAKE**

M.N.R. ADMINISTRATIVE DISTRICT  
**THUNDER BAY**  
 MINING DIVISION  
**THUNDER BAY**  
 LAND TITLES / REGISTRY DIVISION  
**THUNDER BAY**



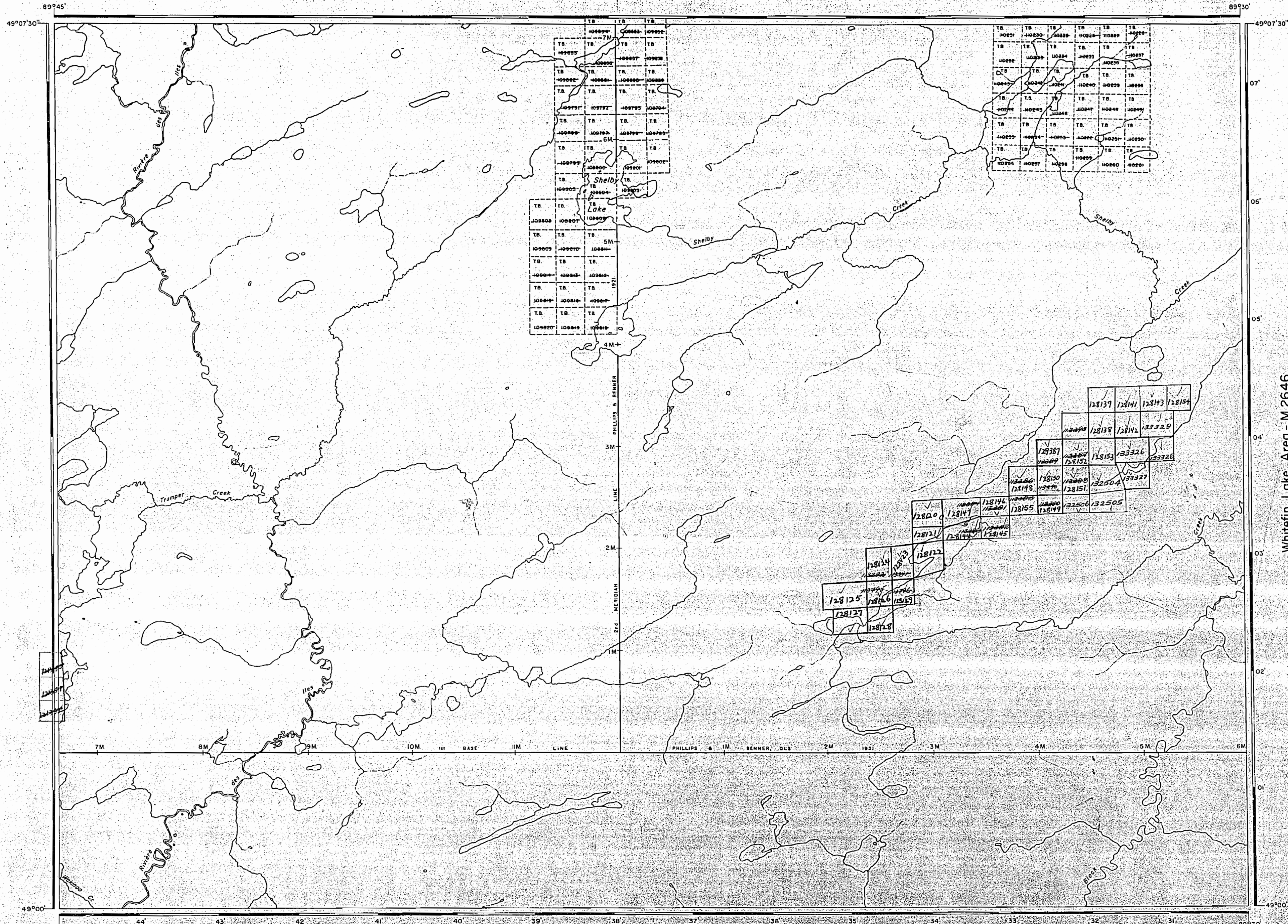
Date JANUARY, 1984  
 August 13, 1985  
**G-2512**

EAYRS LAKE AREA G-2508

SENGA LAKE AREA G-758

Whitfin Lake Area - G-778

Lac des Iles Area - M.1788



AREA OF

# SHELBY LAKE

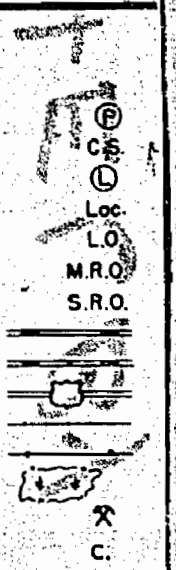
DISTRICT OF THUNDER BAY

PORT ARTHUR MINING DIVISION

SCALE: 1-INCH = 40 CHAINS

### LEGEND

- PATENTED LAND
- CROWN LAND SALE
- LEASES
- LOCATED LAND
- LICENSE OF OCCUPATION
- MINING RIGHTS ONLY
- SURFACE RIGHTS ONLY
- ROADS
- IMPROVED ROADS
- KING'S HIGHWAYS
- RAILWAYS
- POWER LINES
- MARSH OR MUSKEG
- MINES
- CANCELLED



### NOTES

400' Surface Rights Reservation around all lakes and rivers.

Whitefin Lake Area - M.2646

*(Handwritten notes and scribbles)*

# 1964

PLAN NO. M.2898

DEPARTMENT OF MINING

2898

Lac des Iles Area - M.1788

AREA OF

SHELBY LAKE

DISTRICT OF THUNDER BAY

PORT ARTHUR MINING DIVISION

SCALE: 1-INCH = 40 CHAINS

LEGEND

- PATENTED LAND P
- CROWN LAND SALE C.S.
- LEASES L
- LOCATED LAND Loc.
- LICENSE OF OCCUPATION L.O.
- MINING RIGHTS ONLY M.R.O.
- SURFACE RIGHTS ONLY S.R.O.
- ROADS —
- IMPROVED ROADS —
- KING'S HIGHWAYS —
- RAILWAYS —
- POWER LINES —
- MARSH OR MUSKEG —
- MINES X
- CANCELLED C

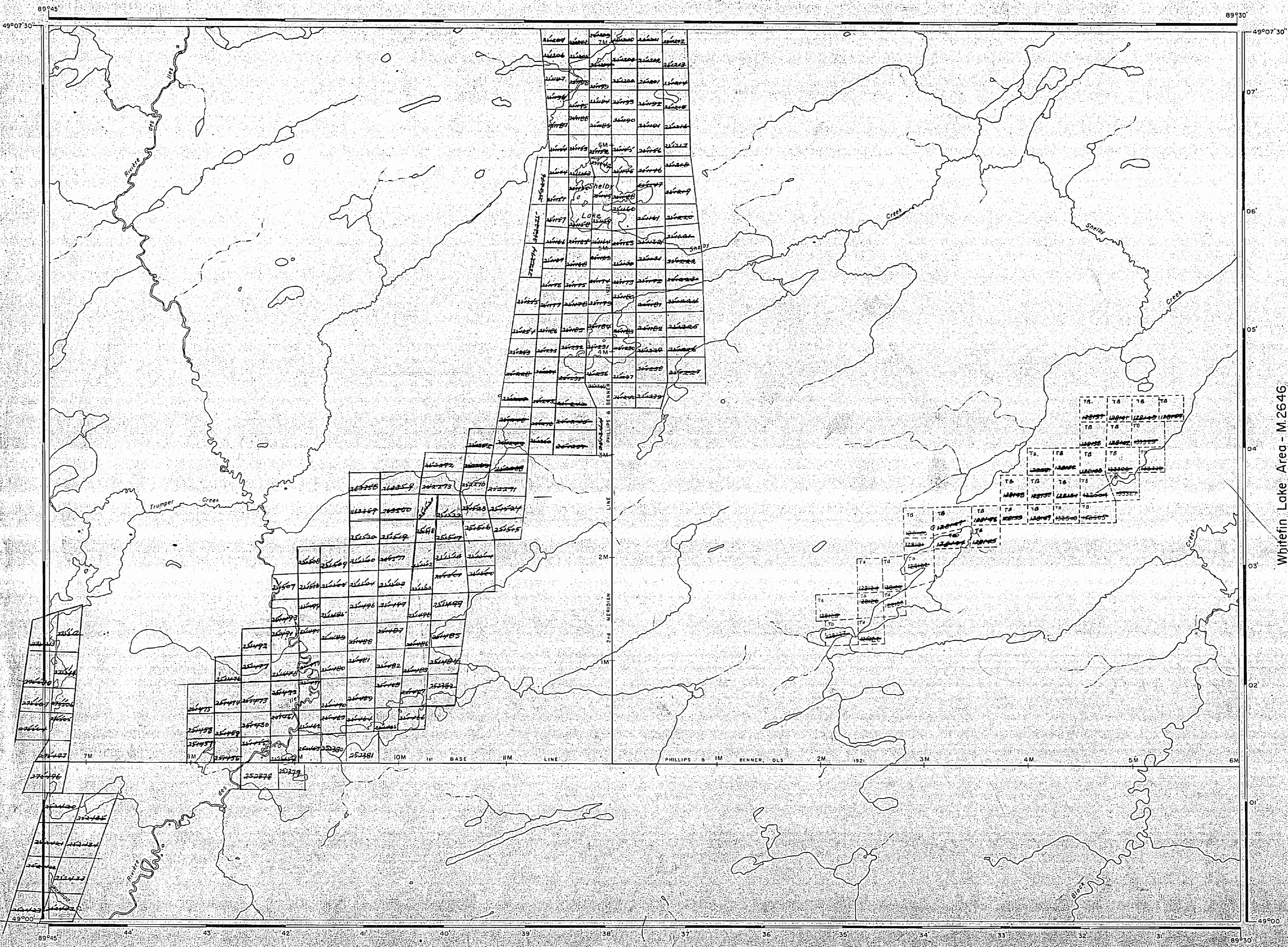
NOTES

400' Surface Rights Reservation around all lakes and rivers.

1968

PLAN NO M2898

DEPARTMENT OF MINES  
— ONTARIO —



Whifefin Lake Area - M.2646



Lac des Iles Area - M.1788

AREA OF

SHELBY LAKE

DISTRICT OF THUNDER BAY

THUNDER BAY MINING DIVISION


SCALE: 1-INCH = 40 CHAINS

LEGEND

- PATENTED LAND ⊙
- CROWN LAND SALE ⊙
- LEASES ⊙
- LOCATED LAND L.O.
- LICENSE OF OCCUPATION M.R.O.
- MINING RIGHTS ONLY S.R.O.
- SURFACE RIGHTS ONLY S.R.O.
- ROADS —
- IMPROVED ROADS —
- KING'S HIGHWAYS —
- RAILWAYS —
- POWER LINES —
- MARSH OR MUSKEG —
- MINES —
- CANCELLED —

NOTES

400' Surface Rights Reservation around all lakes and rivers.



SENGA LAKE AREA M.3366

Whitfein Lake Area - M.2646

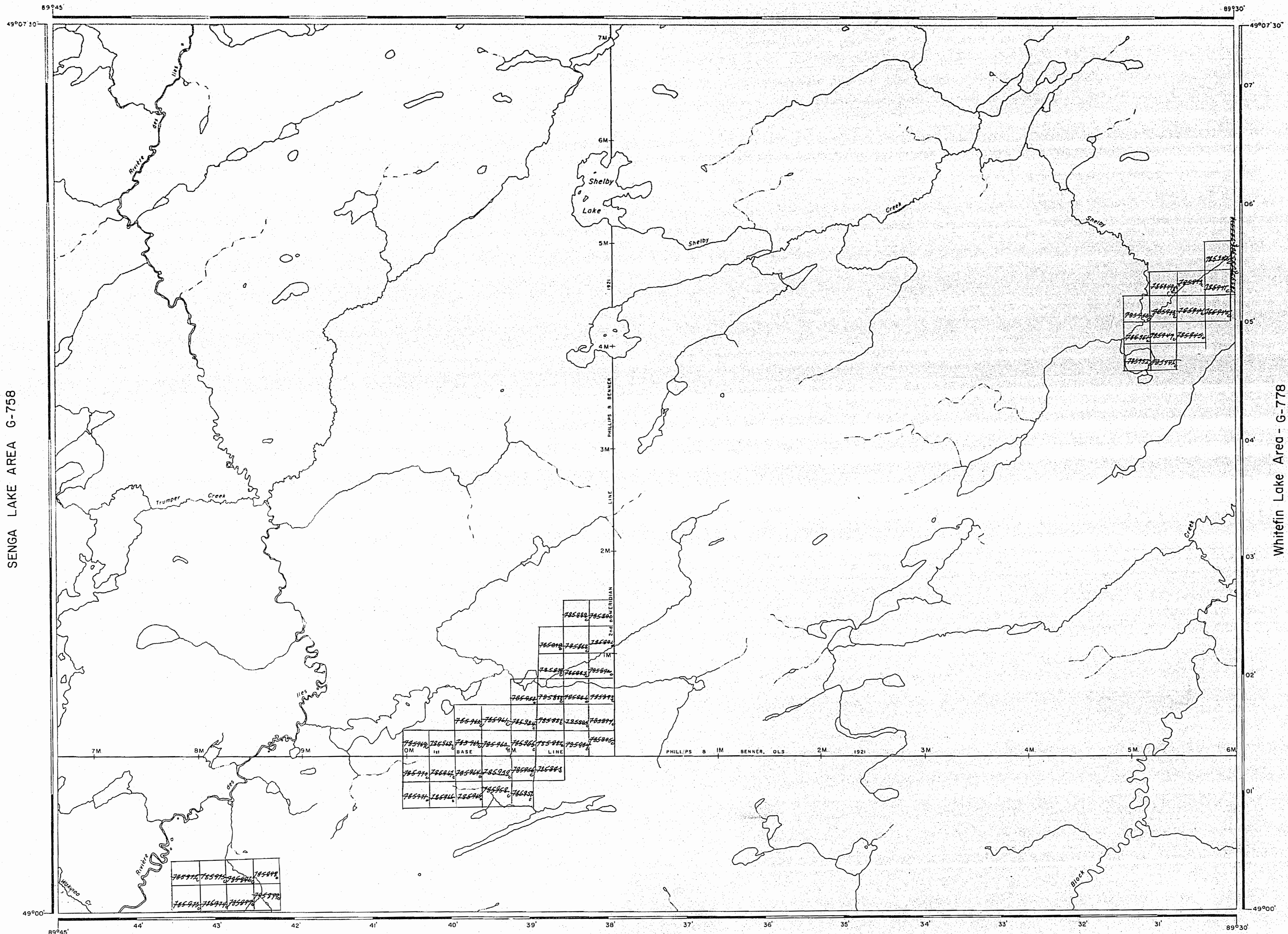
EAYRS LAKE AREA M.3369

THUNDER BAY DIST. No. 816  
NATIONAL TOPOGRAPHIC SERIES 52H4

PLAN NO. M.2898

ONTARIO  
MINISTRY OF NATURAL RESOURCES  
SURVEYS AND MAPPING BRANCH

Lac des Iles Area - G-739



SENGA LAKE AREA G-758

Whitfin Lake Area - G-778

EAYRS LAKE AREA G-2508

LEGEND

- HIGHWAY AND ROUTE No.
- OTHER ROADS
- TRAILS
- SURVEYED LINES:
  - TOWNSHIP, BASE LINES, ETC.
  - LOTS, MINING CLAIMS, PARCELS, ETC.
- UNSURVEYED LINES:
  - LOT LINES
  - PARCEL BOUNDARY
  - MINING CLAIMS ETC.
- RAILWAY AND RIGHT OF WAY
- UTILITY LINES
- NON-PERENNIAL STREAM
- FLOODING OR FLOODING RIGHTS
- SUBDIVISION OR COMPOSITE PLAN
- RESERVATIONS
- ORIGINAL SHORELINE
- MARSH OR MUSKEG
- MINES
- TRAVERSE MONUMENT

DISPOSITION OF CROWN LANDS

TYPE OF DOCUMENT	SYMBOL
PATENT, SURFACE & MINING RIGHTS	
" SURFACE RIGHTS ONLY	
" MINING RIGHTS ONLY	
LEASE, SURFACE & MINING RIGHTS	
" SURFACE RIGHTS ONLY	
" MINING RIGHTS ONLY	
LICENCE OF OCCUPATION	
ORDER-IN-COUNCIL	
RESERVATION	
CANCELLED	
SAND & GRAVEL	

NOTE: MINING RIGHTS IN PARCELS PATENTED PRIOR TO MAY 5, 1912, VESTED IN ORIGINAL PATENTEE BY THE PUBLIC LANDS ACT, R.S.O. 1970, CHAP. 320, SEC. 63, SUBSEC. 1.

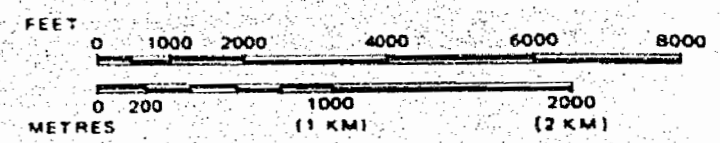
REFERENCES

AREAS WITHDRAWN FROM DISPOSITION

- M.R.O. - MINING RIGHTS ONLY
- S.R.O. - SURFACE RIGHTS ONLY
- M.+S. - MINING AND SURFACE RIGHTS


Description	Order No.	Date	Disposition	File

SCALE: 1 INCH = 40 CHAINS



AREA  
**SHELBY LAKE**

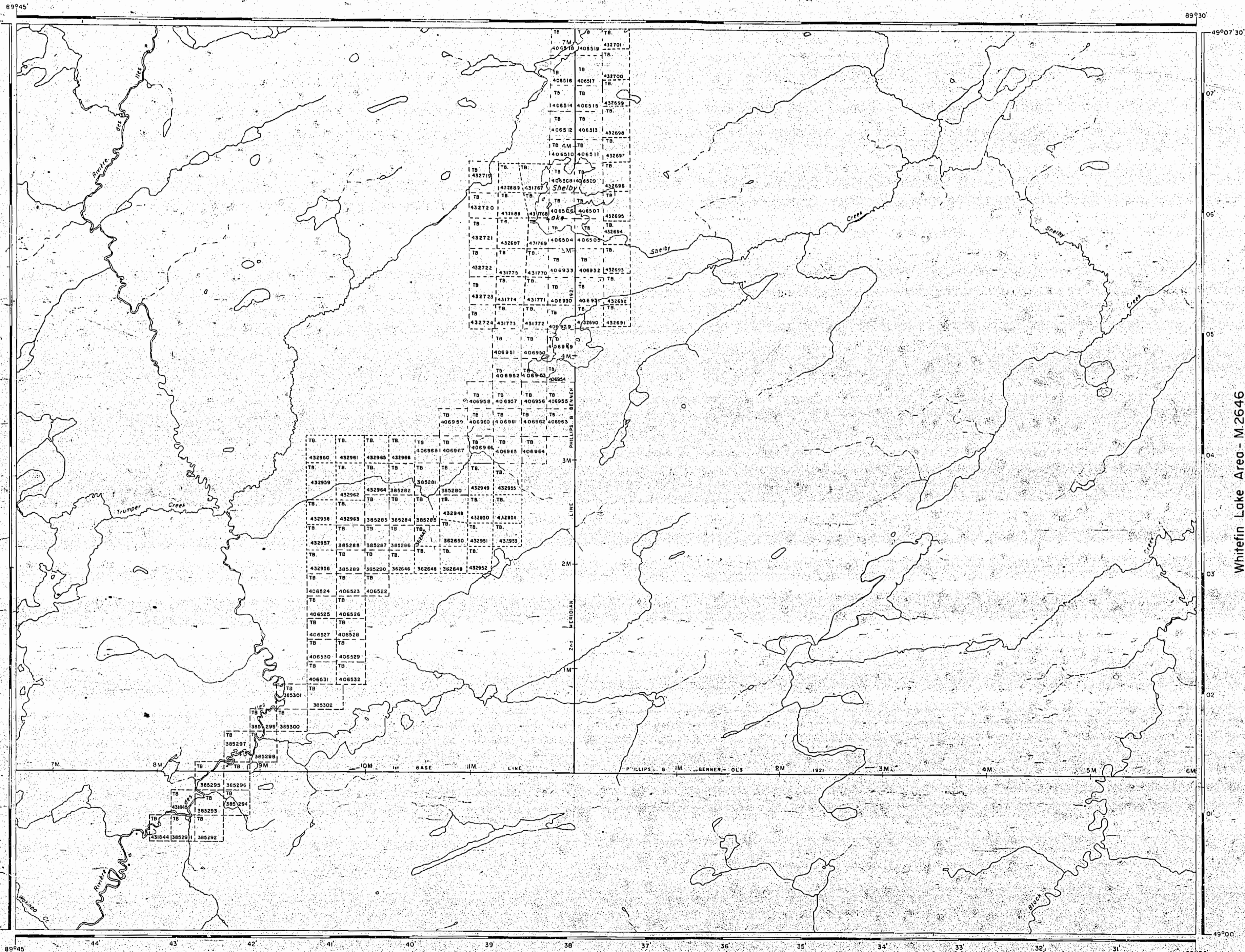
M.N.R. ADMINISTRATIVE DISTRICT  
**THUNDER BAY**  
MINING DIVISION  
**THUNDER BAY**  
LAND TITLES / REGISTRY DIVISION  
**THUNDER BAY**



Date JANUARY, 1984 Number **G-2512**

2898

Lac des Iles Area - M.1788



SENGA LAKE AREA M.3366

Whitefin Lake Area - M.2646

EAYRS LAKE AREA M.3369

AREA OF

SHELBY LAKE

DISTRICT OF THUNDER BAY

THUNDER BAY MINING DIVISION

SCALE: 1-INCH = 40 CHAINS

LEGEND

- PATENTED LAND Ⓟ
- CROWN LAND SALE C.S.
- LEASES Ⓞ
- LOCATED LAND Loc.
- LICENSE OF OCCUPATION L.O.
- MINING RIGHTS ONLY M.R.O.
- SURFACE RIGHTS ONLY S.R.O.
- ROADS —
- IMPROVED ROADS —
- KING'S HIGHWAYS —
- RAILWAYS —
- POWER LINES —
- MARSH OR MUSKEG —
- MINES Ⓜ
- CANCELLED C.

NOTES

400' Surface Rights Reservation around all lakes and rivers

THUNDER BAY DIST. JUNE 15/77  
NATIONAL TOPOGRAPHIC SERIES 52 H 4

PLAN NO. M.2898

ONTARIO  
MINISTRY OF NATURAL RESOURCES  
SURVEYS AND MAPPING BRANCH

1977



Lac des Iles Area - G-739

LEGEND

- HIGHWAY AND ROUTE No.
- OTHER ROADS
- TRAILS
- SURVEYED LINES:
  - TOWNSHIPS, BASE LINES, ETC.
  - LOTS, MINING CLAIMS, PARCELS, ETC.
- UNSURVEYED LINES:
  - LOT LINES
  - PARCEL BOUNDARY
  - MINING CLAIMS ETC.
- RAILWAY AND RIGHT OF WAY
- UTILITY LINES
- NON-PERENNIAL STREAM
- FLOODING OR FLOODING RIGHTS
- SUBDIVISION OR COMPOSITE PLAN RESERVATIONS
- ORIGINAL SHORELINE
- MARSH OR MUSKEG
- MINES
- TRAVERSE MONUMENT

DISPOSITION OF CROWN LANDS

TYPE OF DOCUMENT	SYMBOL
PATENT, SURFACE & MINING RIGHTS	●
SURFACE RIGHTS ONLY	○
MINING RIGHTS ONLY	◐
LEASE, SURFACE & MINING RIGHTS	■
SURFACE RIGHTS ONLY	◻
MINING RIGHTS ONLY	◑
LICENCE OF OCCUPATION	▼
ORDER-IN-COUNCIL	OC
RESERVATION	⊙
CANCELLED	⊘
SAND & GRAVEL	⊙


NOTE: MINING RIGHTS IN PARCELS PATENTED PRIOR TO MAY 6, 1913, VESTED IN ORIGINAL PATENTEE BY THE PUBLIC LANDS ACT, R.S.O. 1970, CHAP. 380, SEC. 63, SUBSEC. 1.

REFERENCES

AREAS WITHDRAWN FROM DISPOSITION


Description	Order No.	Date	Disposition	File
M.R.O. - MINING RIGHTS ONLY				
S.R.O. - SURFACE RIGHTS ONLY				
M. + S. - MINING AND SURFACE RIGHTS				

SCALE: 1 INCH = 40 CHAINS



AREA  
**SHELBY LAKE**

M.N.R. ADMINISTRATIVE DISTRICT  
**THUNDER BAY**  
MINING DIVISION  
**THUNDER BAY**  
LAND TITLES / REGISTRY DIVISION  
**THUNDER BAY**



Date JANUARY, 1984

Number: **G-2512**

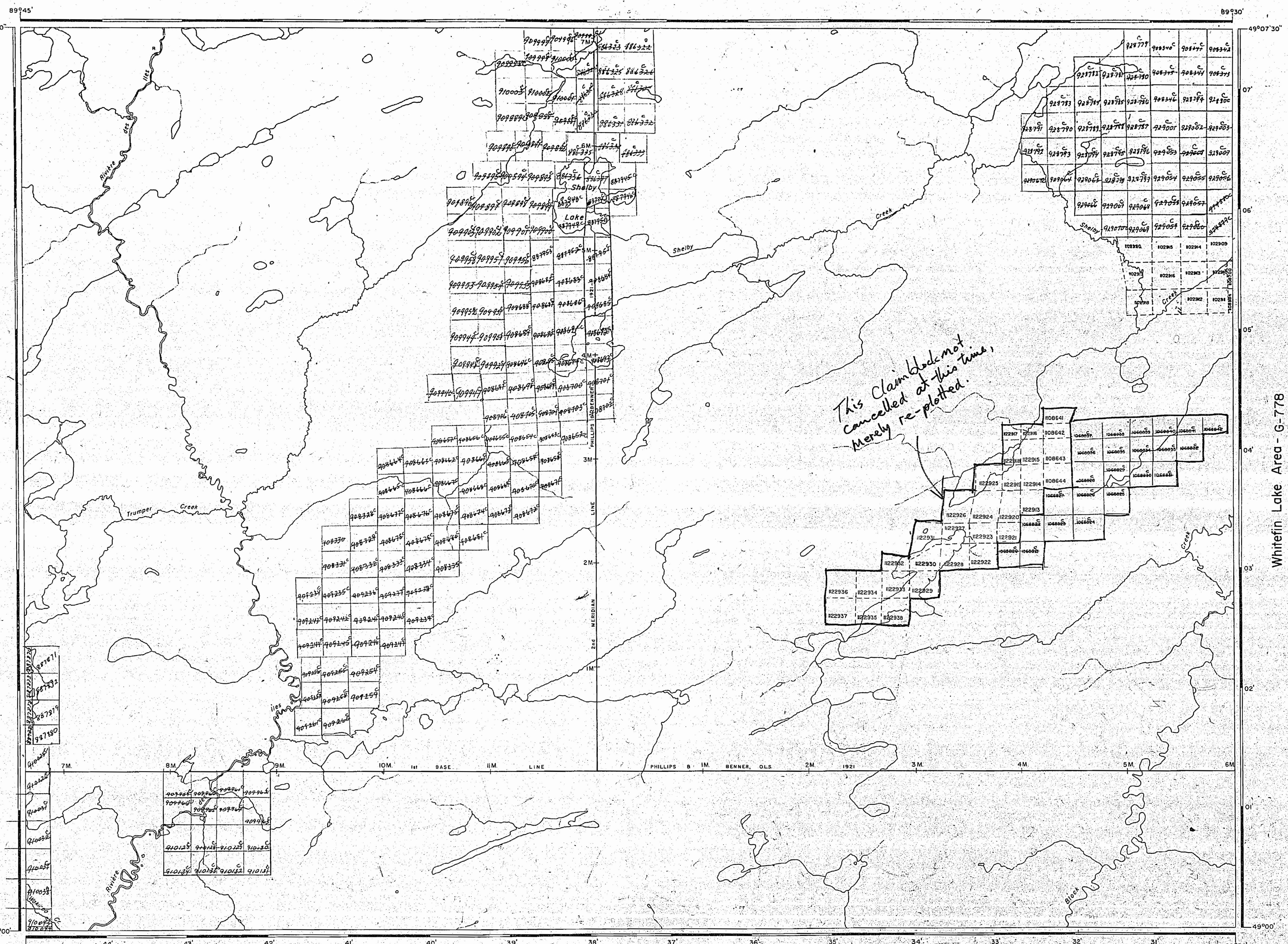
August 12, 1985

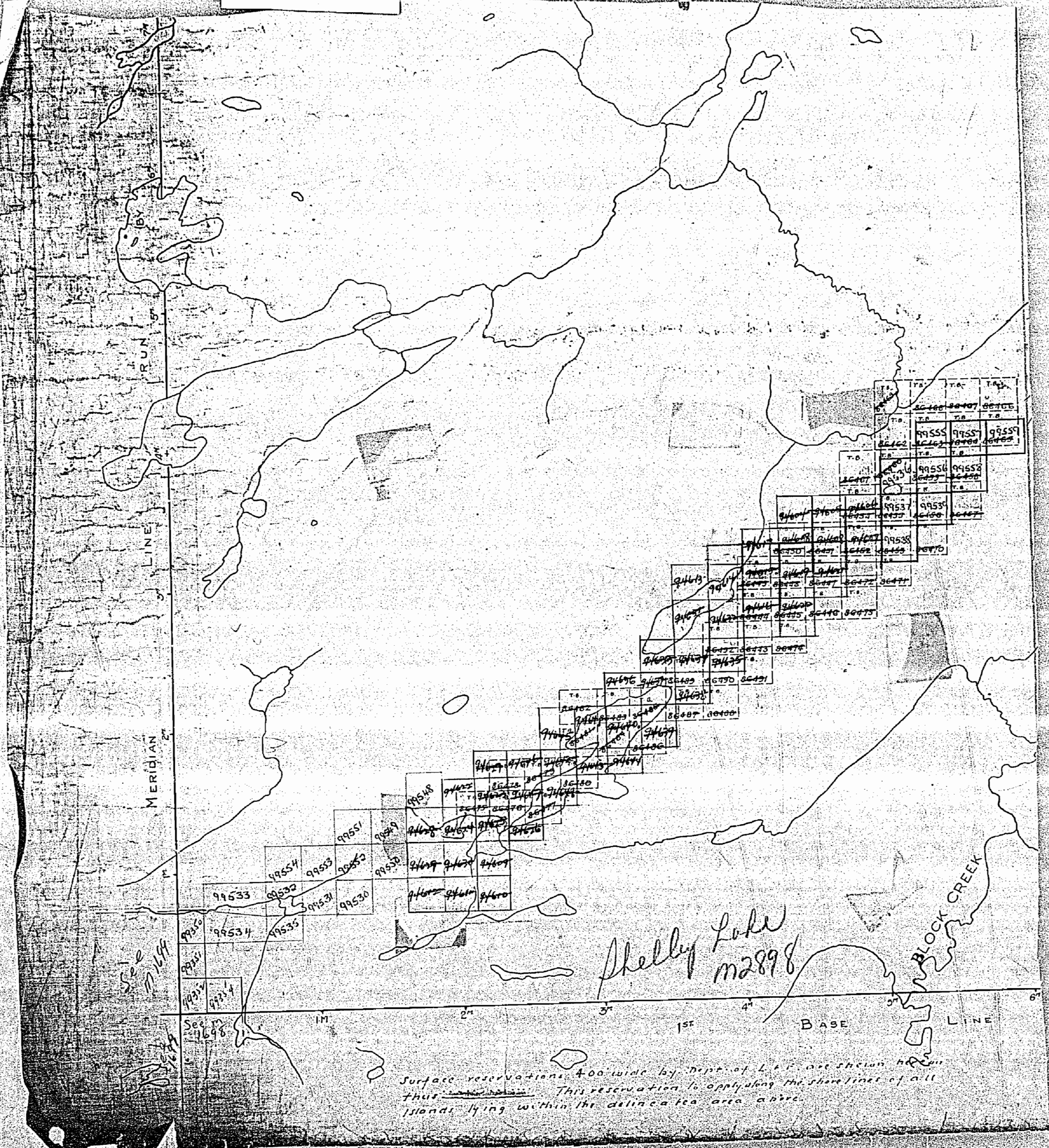
EAYRS LAKE AREA G-2508

SENGA LAKE AREA G-758

Whitfin Lake Area - G-778

*This claim block not cancelled at this time, merely re-plotted.*





MERIDIAN LINE

MERIDIAN LINE

BASE LINE

See map 1698

See map 1698

Shelly Lake m2898

Surface reservations 400 wide by Dept. of L. & C. are shown herein  
 thus ~~indicated~~. This reservation is applying the shorelines of all  
 islands lying within the delineated area above.

T.B.	T.B.	T.B.	T.B.
86160	86407	86406	
T.B.	T.B.	T.B.	T.B.
99555	99557	99559	
86162	86408	86408	
T.B.	T.B.	T.B.	T.B.
86407	86409	86410	
T.B.	T.B.	T.B.	T.B.
99556	99558		
86411	86412	86413	
T.B.	T.B.	T.B.	T.B.
99537	99538	99539	
86414	86415	86416	
T.B.	T.B.	T.B.	T.B.
99540	99541	99542	
86417	86418	86419	
T.B.	T.B.	T.B.	T.B.
99543	99544	99545	
86420	86421	86422	
T.B.	T.B.	T.B.	T.B.
99546	99547	99548	
86423	86424	86425	
T.B.	T.B.	T.B.	T.B.
99551	99552	99553	
86426	86427	86428	
T.B.	T.B.	T.B.	T.B.
99554	99555	99556	
86429	86430	86431	
T.B.	T.B.	T.B.	T.B.
99559	99560	99561	
86432	86433	86434	
T.B.	T.B.	T.B.	T.B.
99564	99565	99566	
86435	86436	86437	
T.B.	T.B.	T.B.	T.B.
99569	99570	99571	
86438	86439	86440	
T.B.	T.B.	T.B.	T.B.
99574	99575	99576	
86441	86442	86443	
T.B.	T.B.	T.B.	T.B.
99579	99580	99581	
86444	86445	86446	
T.B.	T.B.	T.B.	T.B.
99584	99585	99586	
86447	86448	86449	
T.B.	T.B.	T.B.	T.B.
99589	99590	99591	
86450	86451	86452	
T.B.	T.B.	T.B.	T.B.
99594	99595	99596	
86453	86454	86455	
T.B.	T.B.	T.B.	T.B.
99599	99600	99601	
86456	86457	86458	
T.B.	T.B.	T.B.	T.B.
99604	99605	99606	
86459	86460	86461	
T.B.	T.B.	T.B.	T.B.
99609	99610	99611	
86462	86463	86464	
T.B.	T.B.	T.B.	T.B.
99614	99615	99616	
86465	86466	86467	
T.B.	T.B.	T.B.	T.B.
99619	99620	99621	
86468	86469	86470	
T.B.	T.B.	T.B.	T.B.
99624	99625	99626	
86471	86472	86473	
T.B.	T.B.	T.B.	T.B.
99629	99630	99631	
86474	86475	86476	
T.B.	T.B.	T.B.	T.B.
99634	99635	99636	
86477	86478	86479	
T.B.	T.B.	T.B.	T.B.
99639	99640	99641	
86480	86481	86482	
T.B.	T.B.	T.B.	T.B.
99644	99645	99646	
86483	86484	86485	
T.B.	T.B.	T.B.	T.B.
99649	99650	99651	
86486	86487	86488	
T.B.	T.B.	T.B.	T.B.
99654	99655	99656	
86489	86490	86491	
T.B.	T.B.	T.B.	T.B.
99659	99660	99661	
86492	86493	86494	
T.B.	T.B.	T.B.	T.B.
99664	99665	99666	
86495	86496	86497	
T.B.	T.B.	T.B.	T.B.
99669	99670	99671	
86498	86499	86500	
T.B.	T.B.	T.B.	T.B.
99674	99675	99676	
86501	86502	86503	
T.B.	T.B.	T.B.	T.B.
99679	99680	99681	
86504	86505	86506	
T.B.	T.B.	T.B.	T.B.
99684	99685	99686	
86507	86508	86509	
T.B.	T.B.	T.B.	T.B.
99689	99690	99691	
86510	86511	86512	
T.B.	T.B.	T.B.	T.B.
99694	99695	99696	
86513	86514	86515	
T.B.	T.B.	T.B.	T.B.
99699	99700	99701	
86516	86517	86518	
T.B.	T.B.	T.B.	T.B.
99704	99705	99706	
86519	86520	86521	
T.B.	T.B.	T.B.	T.B.
99709	99710	99711	
86522	86523	86524	
T.B.	T.B.	T.B.	T.B.
99714	99715	99716	
86525	86526	86527	
T.B.	T.B.	T.B.	T.B.
99719	99720	99721	
86528	86529	86530	
T.B.	T.B.	T.B.	T.B.
99724	99725	99726	
86531	86532	86533	
T.B.	T.B.	T.B.	T.B.
99729	99730	99731	
86534	86535	86536	
T.B.	T.B.	T.B.	T.B.
99734	99735	99736	
86537	86538	86539	
T.B.	T.B.	T.B.	T.B.
99739	99740	99741	
86540	86541	86542	
T.B.	T.B.	T.B.	T.B.
99744	99745	99746	
86543	86544	86545	
T.B.	T.B.	T.B.	T.B.
99749	99750	99751	
86546	86547	86548	
T.B.	T.B.	T.B.	T.B.
99754	99755	99756	
86549	86550	86551	
T.B.	T.B.	T.B.	T.B.
99759	99760	99761	
86552	86553	86554	
T.B.	T.B.	T.B.	T.B.
99764	99765	99766	
86555	86556	86557	
T.B.	T.B.	T.B.	T.B.
99769	99770	99771	
86558	86559	86560	
T.B.	T.B.	T.B.	T.B.
99774	99775	99776	
86561	86562	86563	
T.B.	T.B.	T.B.	T.B.
99779	99780	99781	
86564	86565	86566	
T.B.	T.B.	T.B.	T.B.
99784	99785	99786	
86567	86568	86569	
T.B.	T.B.	T.B.	T.B.
99789	99790	99791	
86570	86571	86572	
T.B.	T.B.	T.B.	T.B.
99794	99795	99796	
86573	86574	86575	
T.B.	T.B.	T.B.	T.B.
99799	99800	99801	
86576	86577	86578	
T.B.	T.B.	T.B.	T.B.
99804	99805	99806	
86579	86580	86581	
T.B.	T.B.	T.B.	T.B.
99809	99810	99811	
86582	86583	86584	
T.B.	T.B.	T.B.	T.B.
99814	99815	99816	
86585	86586	86587	
T.B.	T.B.	T.B.	T.B.
99819	99820	99821	
86588	86589	86590	
T.B.	T.B.	T.B.	T.B.
99824	99825	99826	
86591	86592	86593	
T.B.	T.B.	T.B.	T.B.
99829	99830	99831	
86594	86595	86596	
T.B.	T.B.	T.B.	T.B.
99834	99835	99836	
86597	86598	86599	
T.B.	T.B.	T.B.	T.B.
99839	99840	99841	
86600	86601	86602	
T.B.	T.B.	T.B.	T.B.
99844	99845	99846	
86603	86604	86605	
T.B.	T.B.	T.B.	T.B.
99849	99850	99851	
86606	86607	86608	
T.B.	T.B.	T.B.	T.B.
99854	99855	99856	
86609	86610	86611	
T.B.	T.B.	T.B.	T.B.
99859	99860	99861	
86612	86613	86614	
T.B.	T.B.	T.B.	T.B.
99864	99865	99866	
86615	86616	86617	
T.B.	T.B.	T.B.	T.B.
99869	99870	99871	
86618	86619	86620	
T.B.	T.B.	T.B.	T.B.
99874	99875	99876	
86621	86622	86623	
T.B.	T.B.	T.B.	T.B.
99879	99880	99881	
86624	86625	86626	
T.B.	T.B.	T.B.	T.B.
99884	99885	99886	
86627	86628	86629	
T.B.	T.B.	T.B.	T.B.
99889	99890	99891	
86630	86631	86632	
T.B.	T.B.	T.B.	T.B.
99894	99895	99896	
86633	86634	86635	
T.B.	T.B.	T.B.	T.B.
99899	99900	99901	
86636	86637	86638	
T.B.	T.B.	T.B.	T.B.
99904	99905	99906	
86639	86640	86641	
T.B.	T.B.	T.B.	T.B.
99909	99910	99911	
86642	86643	86644	
T.B.	T.B.	T.B.	T.B.
99914	99915	99916	
86645	86646	86647	
T.B.	T.B.	T.B.	T.B.
99919	99920	99921	
86648	86649	86650	
T.B.	T.B.	T.B.	T.B.
99924	99925	99926	
86651	86652	86653	
T.B.	T.B.	T.B.	T.B.
99929	99930	99931	
86654	86655	86656	
T.B.	T.B.	T.B.	T.B.
99934	99935	99936	
86657	86658	86659	
T.B.	T.B.	T.B.	T.B.
99939	99940	99941	
86660	86661	86662	
T.B.	T.B.	T.B.	T.B.
99944	99945	99946	
86663	86664	86665	
T.B.	T.B.	T.B.	T.B.
99949	99950	99951	
86666	86667	86668	
T.B.	T.B.	T.B.	T.B.
99954	99955	99956	
86669	86670	86671	
T.B.	T.B.	T.B.	T.B.
99959	99960	99961	
86672	86673	86674	
T.B.	T.B.	T.B.	T.B.
99964	99965	99966	
86675	86676	86677	
T.B.	T.B.	T.B.	T.B.
99969	99970	99971	
86678	86679	86680	
T.B.	T.B.	T.B.	T.B.
99974	99975	99976	
86681	86682	86683	
T.B.	T.B.	T.B.	T.B.
99979	99980	99981	
86684	86685	86686	
T.B.	T.B.	T.B.	T.B.
99984	99985	99986	
86687	86688	86689	
T.B.	T.B.	T.B.	T.B.
99989	99990	99991	
86690	86691	86692	
T.B.	T.B.	T.B.	T.B.
99994	99995	99996	
86693	86694	86695	
T.B.	T.B.	T.B.	T.B.
99999	99999	99999	
86696	86697	86698	

BLOCK CREEK

Loc des Iles Area - M.1788

AREA OF

# SHELBY LAKE

DISTRICT OF THUNDER BAY

THUNDER BAY MINING DIVISION

SCALE: 1-INCH = 40 CHAINS

### LEGEND

- PATENTED LAND P
- CROWN LAND SALE C.S.
- LEASES L
- LOCATED LAND Loc
- LICENSE OF OCCUPATION L.O.
- MINING RIGHTS ONLY M.R.O.
- SURFACE RIGHTS ONLY S.R.O.
- ROADS —
- IMPROVED ROADS —
- KING'S HIGHWAYS —
- RAILWAYS —
- POWER LINES —
- MARSH OR MUSKEG —
- MINES —
- CANCELLED C

### NOTES

400 Surface Rights Reservation around all lakes and rivers.

1977

THUNDER BAY DIST. JUNE 5/77  
NATIONAL TOPOGRAPHIC SERIES 52 H 4

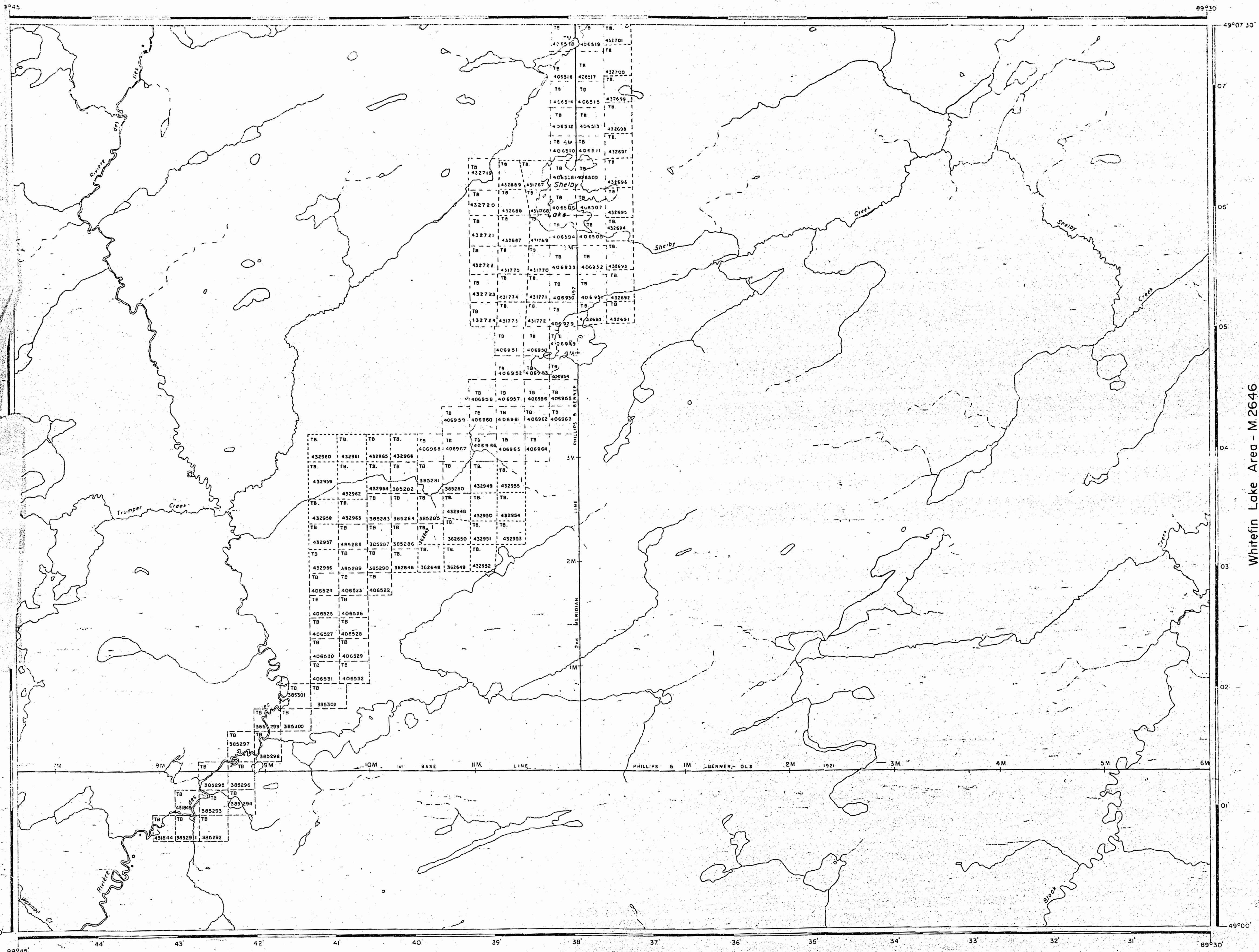
PLAN NO. M.2898

ONTARIO  
MINISTRY OF NATURAL RESOURCES  
SURVEYS AND MAPPING BRANCH

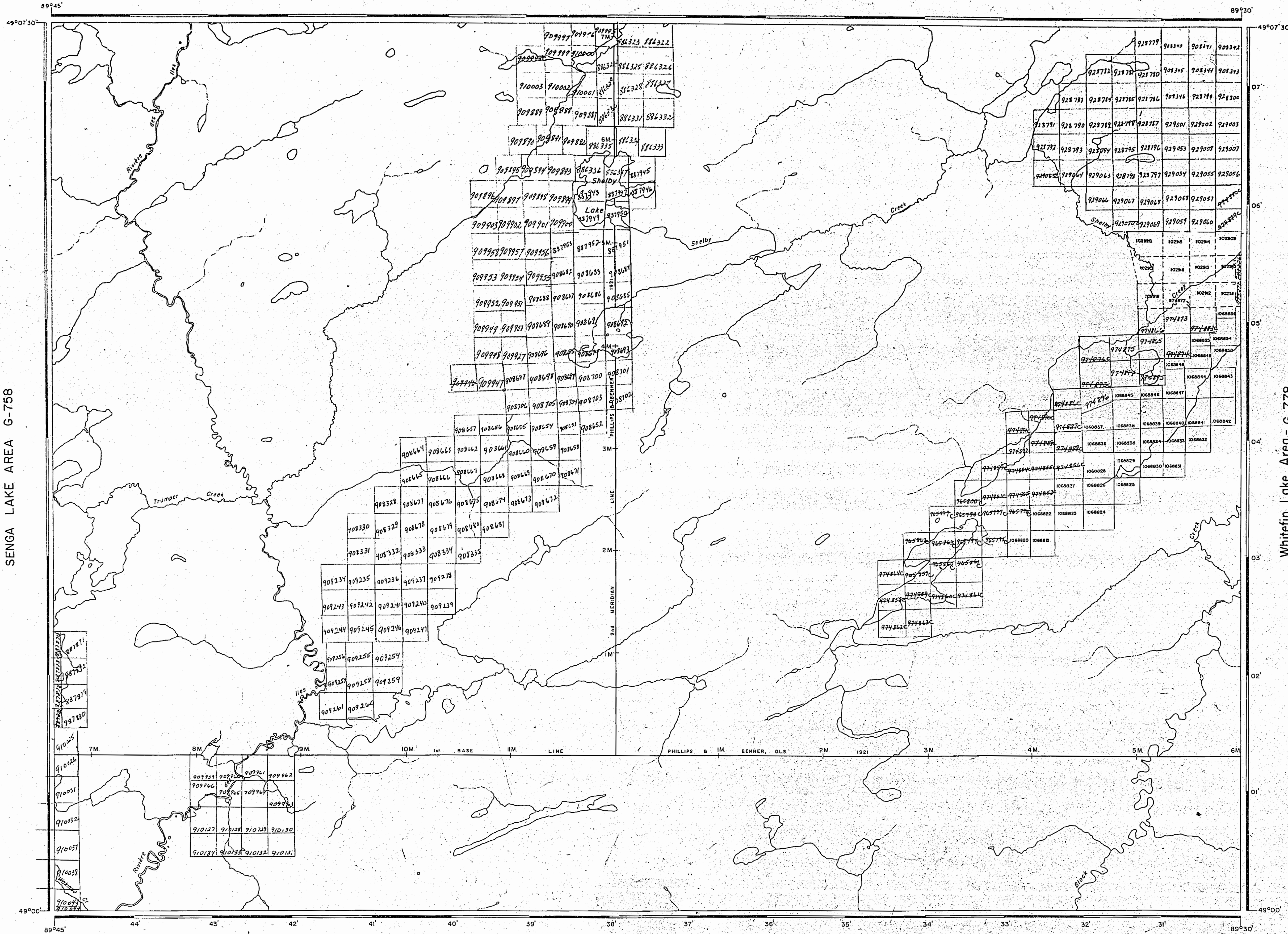
Whitefin Lake Area - M.2646

EAYRS LAKE AREA M.3369

491893



Lac des Iles Area - G-739



LEGEND

- HIGHWAY AND ROUTE No
- OTHER ROADS
- TRAILS
- SURVEYED LINES:
  - TOWNSHIPS, BASE LINES, ETC.
  - LOTS, MINING CLAIMS, PARCELS, ETC.
- UNSURVEYED LINES
  - LOT LINES
  - PARCEL BOUNDARY
  - MINING CLAIMS ETC.
- RAILWAY AND RIGHT OF WAY
- UTILITY LINES
- NON-PERENNIAL STREAM
- FLOODING OR FLOODING RIGHTS
- SUBDIVISION OR COMPOSITE PLAN RESERVATIONS
- ORIGINAL SHORELINE
- MARSH OR MUSKEG
- MINES
- TRAVERSE MONUMENT

DISPOSITION OF CROWN LANDS

TYPE OF DOCUMENT	SYMBOL
PATENT, SURFACE & MINING RIGHTS	●
" SURFACE RIGHTS ONLY	○
" MINING RIGHTS ONLY	◐
LEASE, SURFACE & MINING RIGHTS	■
" SURFACE RIGHTS ONLY	□
" MINING RIGHTS ONLY	◑
LICENCE OF OCCUPATION	▼
ORDER-IN-COUNCIL	OC
RESERVATION	⊙
CANCELLED	⊖
SAND & GRAVEL	⊕

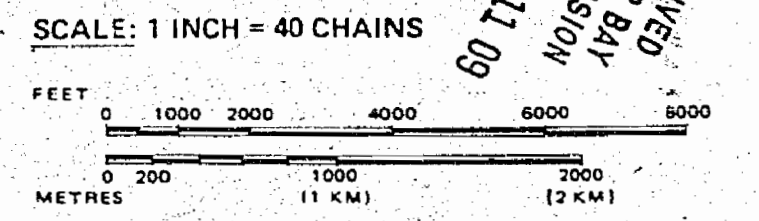
NOTE: MINING RIGHTS IN PARCELS PATENTED PRIOR TO MAY 6, 1913, VESTED IN ORIGINAL PATENTEE BY THE PUBLIC LANDS ACT, R.S.O. 1910, CHAP. 380, SEC. 63, SUBSEC. 1.

REFERENCES

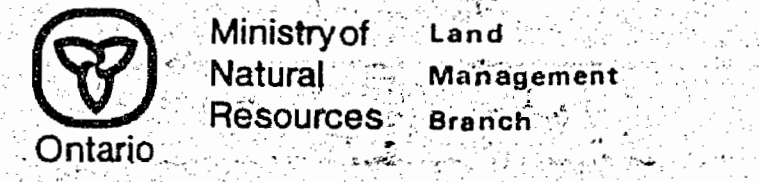
AREAS WITHDRAWN FROM DISPOSITION

M.R.O. - MINING RIGHTS ONLY  
 S.R.O. - SURFACE RIGHTS ONLY  
 M.+S. - MINING AND SURFACE RIGHTS

Description	Order No.	Date	Disposition	File



AREA  
**SHELBY LAKE**  
 M.N.R. ADMINISTRATIVE DISTRICT  
**THUNDER BAY**  
 MINING DIVISION  
**THUNDER BAY**  
 LAND TITLES / REGISTRY DIVISION  
**THUNDER BAY**



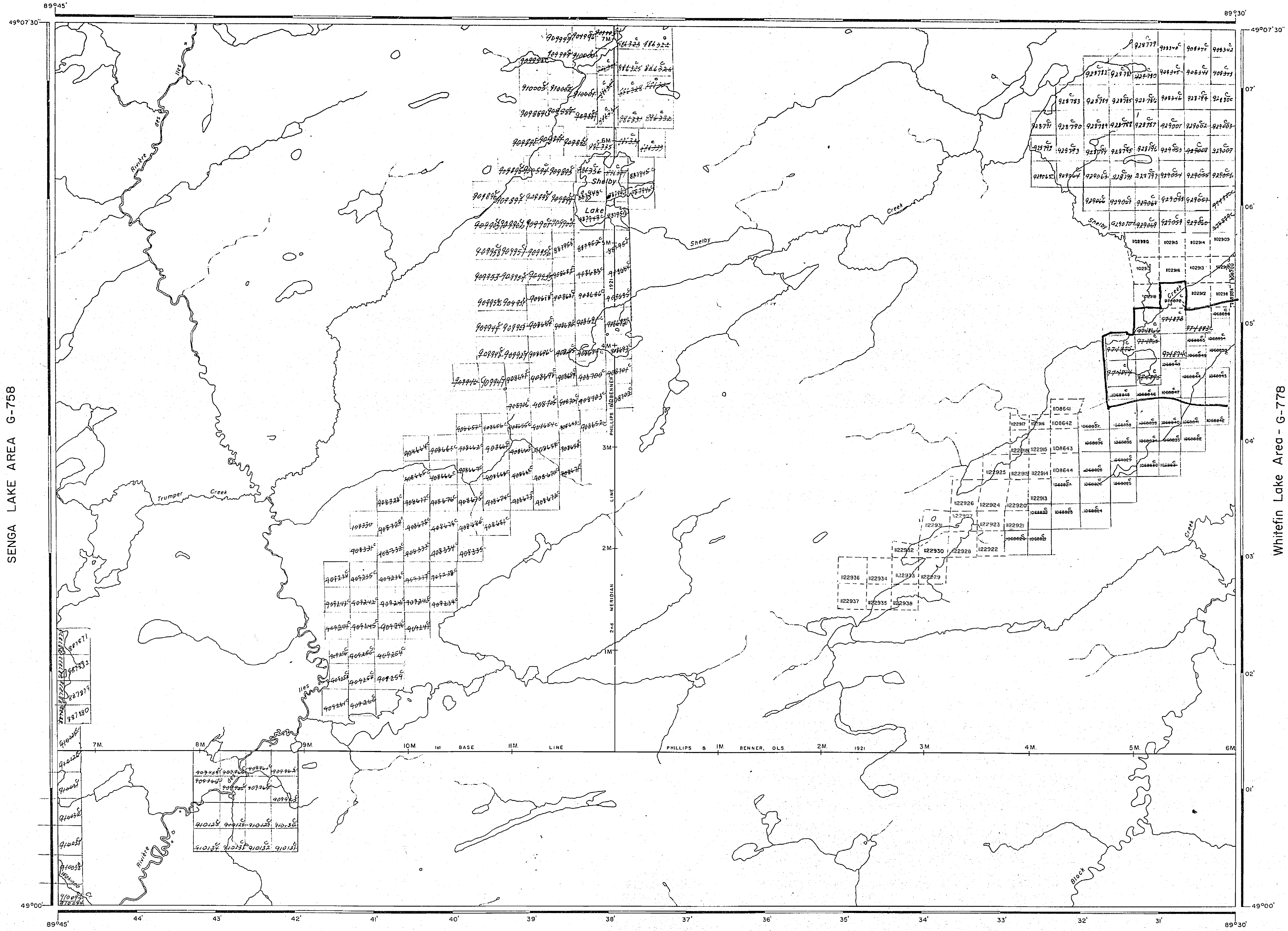
Date: JANUARY, 1984 Number:  
 August 12, 1985 **G-2512**

SENGA LAKE AREA G-758

Whitewind Lake Area - G-778

EAYRS LAKE AREA G-2508

Lac des Iles Area - G-739



SENGA LAKE AREA G-758

Whitefin Lake Area - G-778

EYRS LAKE AREA G-2508

LEGEND

- HIGHWAY AND ROUTE No.
- OTHER ROADS
- TRAILS
- SURVEYED LINES:
  - TOWNSHIPS, BASE LINES, ETC.
  - LOTS, MINING CLAIMS, PARCELS, ETC.
- UNSURVEYED LINES
- LOT LINES
- PARCEL BOUNDARY
- MINING CLAIMS ETC.
- RAILWAY AND RIGHT OF WAY
- UTILITY LINES
- NON-PERENNIAL STREAM
- FLOODING OR FLOODING RIGHTS
- SUBDIVISION OR COMPOSITE PLAN
- RESERVATION
- ORIGINAL SHORELINE
- MARSH OR MUSKEG
- MINES
- TRAVERSE MONUMENT

DISPOSITION OF CROWN LANDS

- | TYPE OF DOCUMENT                | SYMBOL |
|---------------------------------|--------|
| PATENT, SURFACE & MINING RIGHTS |        |
| " SURFACE RIGHTS ONLY           |        |
| " MINING RIGHTS ONLY            |        |
| LEASE, SURFACE & MINING RIGHTS  |        |
| " SURFACE RIGHTS ONLY           |        |
| " MINING RIGHTS ONLY            |        |
| LICENCE OF OCCUPATION           |        |
| ORDER-IN-COUNCIL                |        |
| RESERVATION                     |        |
| CANCELLED                       |        |
| SAND & GRAVEL                   |        |
- NOTE: MINING RIGHTS IN PARCELS PATENTED PRIOR TO MAY 6, 1913, VESTED IN ORIGINAL PATENTEE BY THE PUBLIC LANDS ACT, R.S.O. 1970, CHAP. 380, SEC. 63, SUBSEC. 1

REFERENCES

- AREAS WITHDRAWN FROM DISPOSITION
- M.R.O. - MINING RIGHTS ONLY
  - S.R.O. - SURFACE RIGHTS ONLY
  - M.S. - MINING AND SURFACE RIGHTS
- | Description | Order No. | Date | Disposition | File |
|-------------|-----------|------|-------------|------|
|             |           |      |             |      |

RECEIVED  
THUNDER BAY  
MINING DIVISION  
30 JUN 31 AM 10 50

SCALE: 1 INCH = 40 CHAINS


AREA  
**SHELBY LAKE**  
M.N.R. ADMINISTRATIVE DISTRICT  
**THUNDER BAY**  
MINING DIVISION  
**THUNDER BAY**  
LAND TITLES / REGISTRY DIVISION  
**THUNDER BAY**

Ministry of Natural Resources  
Land Management Branch

Date JANUARY, 1984  
Number **G-2512**  
**G-251**

August 12, 1985

2898



Lac des Iles Area - M.1788

AREA OF

SHELBY LAKE

DISTRICT OF THUNDER BAY

THUNDER BAY MINING DIVISION

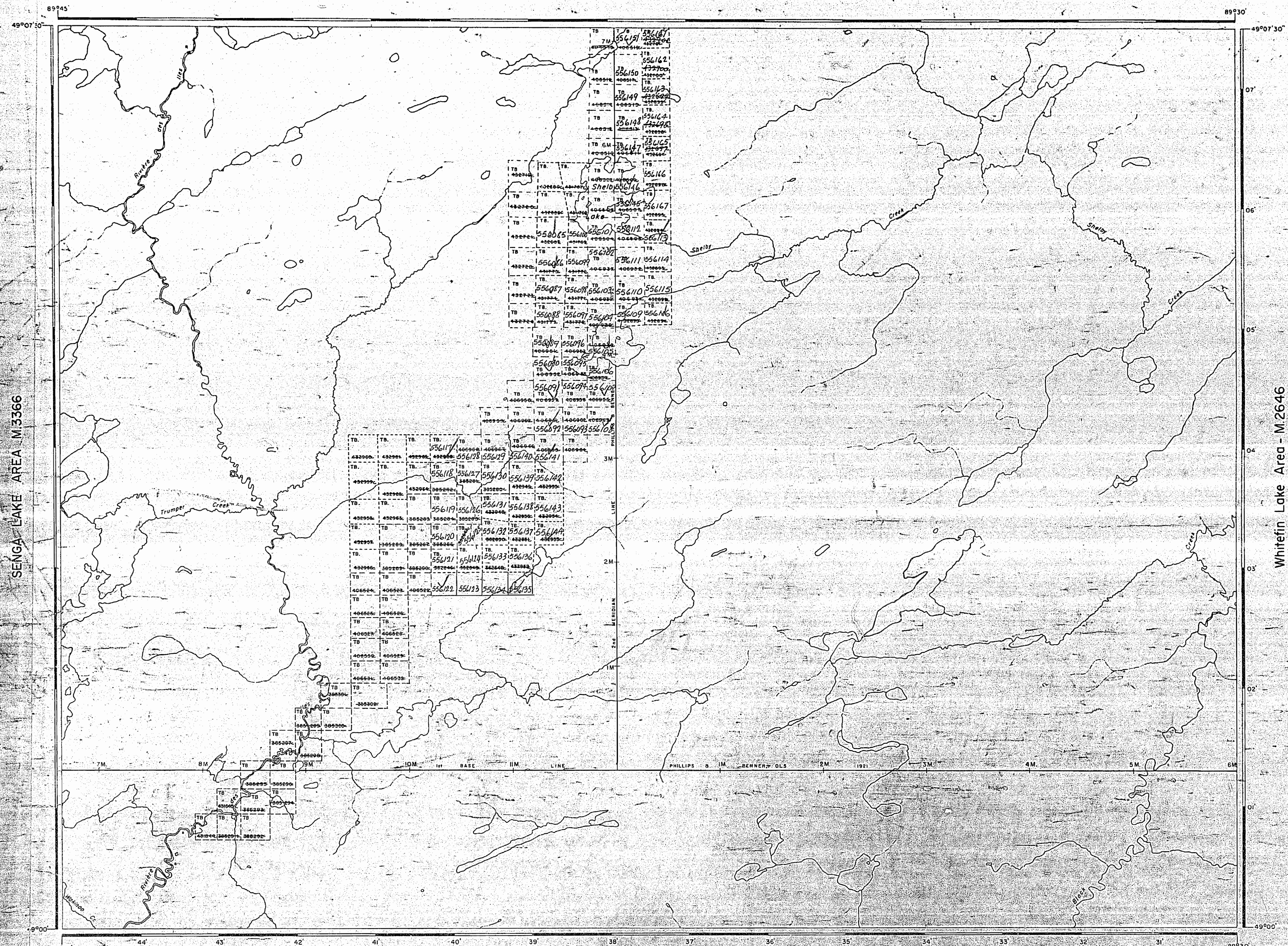
SCALE: 1-INCH = 40 CHAINS

LEGEND

- PATENTED LAND Ⓟ
- CROWN LAND SALE Ⓢ
- LEASES Ⓛ
- LOCATED LAND Ⓛ
- LICENSE OF OCCUPATION L.O.
- MINING RIGHTS ONLY M.R.O.
- SURFACE RIGHTS ONLY S.R.O.
- ROADS —
- IMPROVED ROADS —
- KING'S HIGHWAYS —
- RAILWAYS —
- POWER LINES —
- MARSH OR MUSKEG —
- MINES —
- CANCELLED —

NOTES

400' Surface Rights Reservation around all lakes and rivers.



Whitefish Lake Area - M.2646

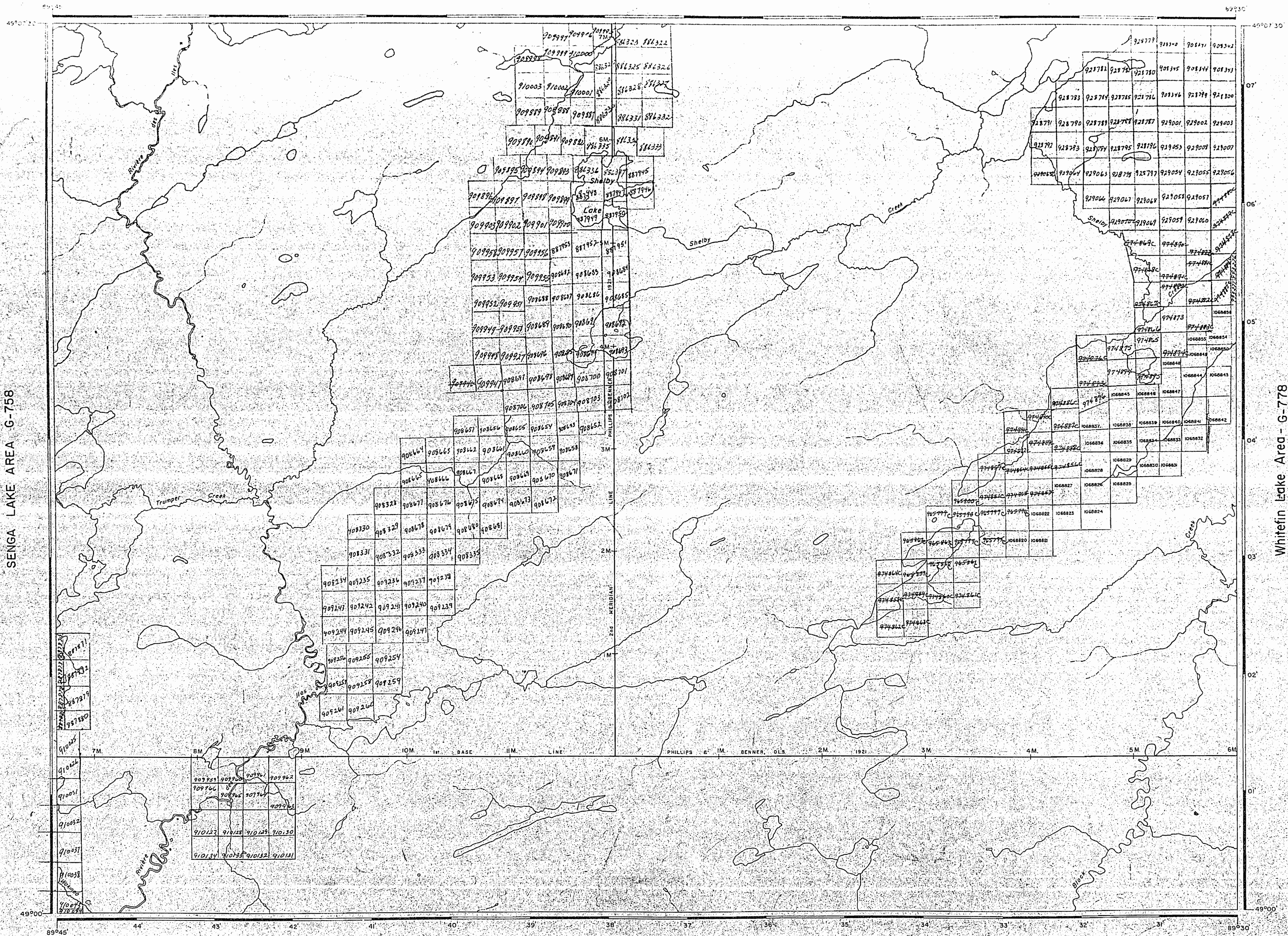
SENGHA LAKE AREA M.3366

EAYRS LAKE AREA M.3369

THUNDER BAY DIST. JUNE 15/77  
NATIONAL TOPOGRAPHIC SERIES 52 H 4

PLAN NO. M.2893

ONTARIO  
MINISTRY OF NATURAL RESOURCES  
SURVEYS AND MAPPING BRANCH



SENGA LAKE AREA G-758

Whitefin Lake Area - G-778

LEGEND

- HIGHWAY AND ROUTE 4
- OTHER ROADS
- TRAILS
- SURVEYED LINES
- TOWNSHIPS, BASE LINES, ETC
- LOTS, MINING CLAIMS PARCELS, ETC
- UNSURVEYED LINES
- LOT LINES
- PARCEL BOUNDARY
- MINING CLAIMS ETC
- RAILWAY AND RIGHT OF WAY
- UTILITY LINES
- NON-PERENNIAL STREAM
- FLOODING OR FLOODING RIGHTS
- SUBDIVISION OR COMPOSITE PLAN
- RESERVATIONS
- ORIGINAL SHORELINE
- MARSH OR MUSKEG
- MINES
- TRAVERSE MONUMENT

DISPOSITION OF CROWN LANDS

TYPE OF DOCUMENT	SYMBOL
PATENT, SURFACE & MINING RIGHTS	●
" SURFACE RIGHTS ONLY	○
" MINING RIGHTS ONLY	◐
LEASE, SURFACE & MINING RIGHTS	■
" SURFACE RIGHTS ONLY	□
" MINING RIGHTS ONLY	◻
LICENCE OF OCCUPATION	▽
ORDER-IN-COUNCIL	OC
RESERVATION	⊙
CANCELLED	⊖
SAND & GRAVEL	⊕

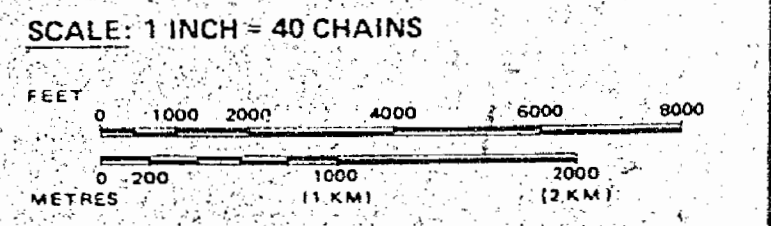
NOTE: MINING RIGHTS IN PARCELS PATENTED PRIOR TO MAY 6, 1913, VESTED IN ORIGINAL PATENTEES BY THE PUBLIC LANDS ACT, R.S.O. 1970, CHAP. 380, SEC. 63, SUBSEC. 1

REFERENCES

AREAS WITHDRAWN FROM DISPOSITION

M.R.O. - MINING RIGHTS ONLY  
S.R.O. - SURFACE RIGHTS ONLY  
M.F.S. - MINING AND SURFACE RIGHTS

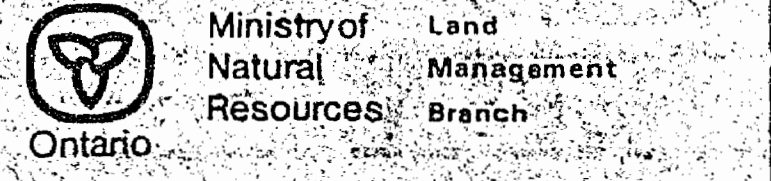
Description	Order No.	Date	Disposition	File



AREA

**SHELBY LAKE**

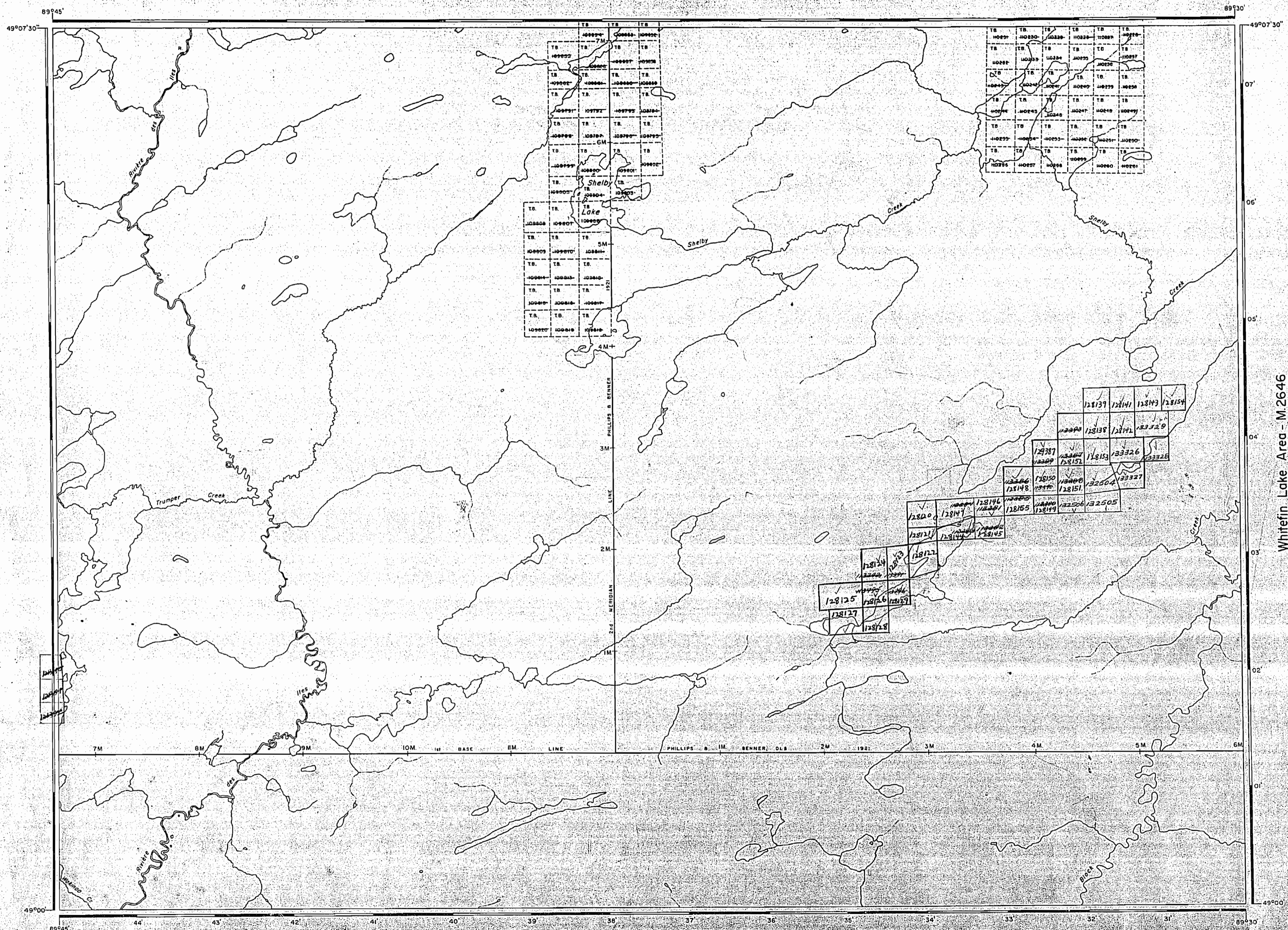
M.N.R. ADMINISTRATIVE DISTRICT  
**THUNDER BAY**  
MINING DIVISION  
**THUNDER BAY**  
LAND TITLES / REGISTRY DIVISION  
**THUNDER BAY**



Date JANUARY, 1984 Number  
*August 13, 1985* **G-2512**



Lac des Iles Area - M.1788



AREA OF  
**SHELBY LAKE**  
 DISTRICT OF THUNDER BAY  
 PORT ARTHUR MINING DIVISION  
 SCALE: 1-INCH = 40 CHAINS

- LEGEND**
- PATENTED LAND
  - CROWN LAND SALE
  - LEASES
  - LOCATED LAND
  - LICENSE OF OCCUPATION
  - MINING RIGHTS ONLY
  - SURFACE RIGHTS ONLY
  - ROADS
  - IMPROVED ROADS
  - KING'S HIGHWAYS
  - RAILWAYS
  - POWER LINES
  - MARSH OR MUSKEG
  - MINES
  - CANCELLED

**NOTES**

400' Surface Rights Reservation around all lakes and rivers.


Whitfin Lake Area - M.2646

1964

PLAN NO. M.2898  
 DEPARTMENT OF MINING

128125  
 128126  
 128127  
 128128  
 128129  
 128130  
 128131  
 128132  
 128133  
 128134  
 128135  
 128136  
 128137  
 128138  
 128139  
 128140  
 128141  
 128142  
 128143  
 128144  
 128145  
 128146  
 128147  
 128148  
 128149  
 128150  
 128151  
 128152  
 128153  
 128154  
 128155  
 128156  
 128157  
 128158  
 128159  
 128160  
 128161  
 128162  
 128163  
 128164  
 128165  
 128166  
 128167  
 128168  
 128169  
 128170  
 128171  
 128172  
 128173  
 128174  
 128175  
 128176  
 128177  
 128178  
 128179  
 128180  
 128181  
 128182  
 128183  
 128184  
 128185  
 128186  
 128187  
 128188  
 128189  
 128190  
 128191  
 128192  
 128193  
 128194  
 128195  
 128196  
 128197  
 128198  
 128199  
 128200

2898



AREA OF  
**SHELBY LAKE**  
 DISTRICT OF  
 THUNDER BAY  
 PORT ARTHUR  
 MINING DIVISION  
 SCALE: 1-INCH = 40 CHAINS

**LEGEND**

PATENTED LAND	⊙
CROWN LAND SALE	C.S.
LEASES	⊖
LOCATED LAND	Loc.
LICENSE OF OCCUPATION	L.O.
MINING RIGHTS ONLY	M.R.O.
SURFACE RIGHTS ONLY	S.R.O.
ROADS	—
IMPROVED ROADS	—
KING'S HIGHWAYS	—
RAILWAYS	—
POWER LINES	—
MARSH OR MUSKEG	—
MINES	⋈
CANCELLED	C

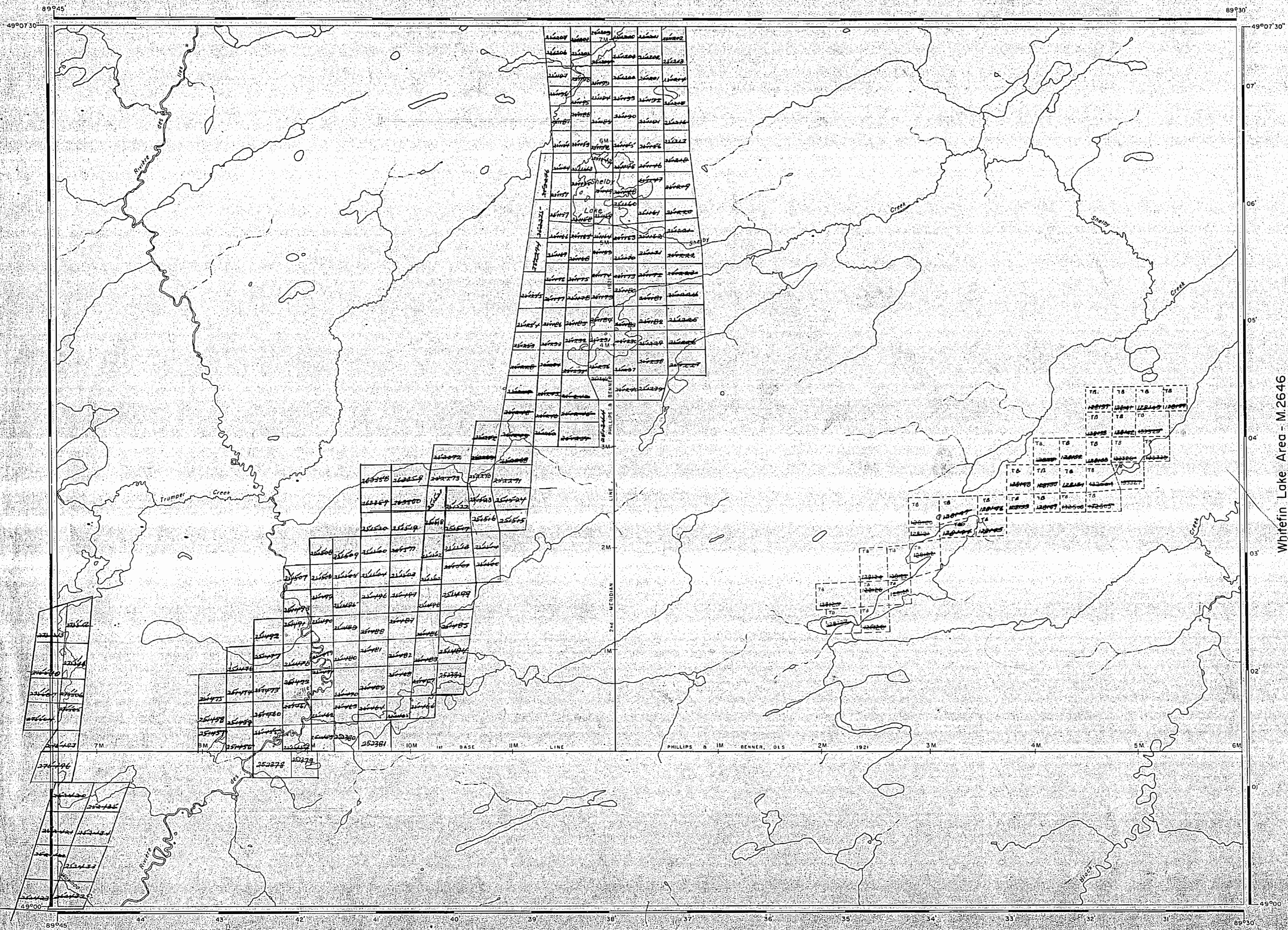
**NOTES**

400' Surface Rights Reservation around all lakes and rivers.

1968

PLAN NO. **M.2898**

DEPARTMENT OF MINES  
 — ONTARIO —



Whitfin Lake Area - M.2646

# SHELBY LAKE

DISTRICT OF THUNDER BAY

THUNDER BAY MINING DIVISION

SCALE: 1-INCH = 40 CHAINS

### LEGEND

- PATENTED LAND ⊙
- CROWN LAND SALE C.S.
- LEASES ⊖
- LOCATED LAND Loc.
- LICENSE OF OCCUPATION L.O.
- MINING RIGHTS ONLY M.R.O.
- SURFACE RIGHTS ONLY S.R.O.
- ROADS —
- IMPROVED ROADS —
- KING'S HIGHWAYS —
- RAILWAYS —
- POWER LINES —
- MARSH OR MUSKEG —
- MINES \*
- CANCELLED C.

### NOTES

400' Surface Rights Reservation around all lakes and rivers



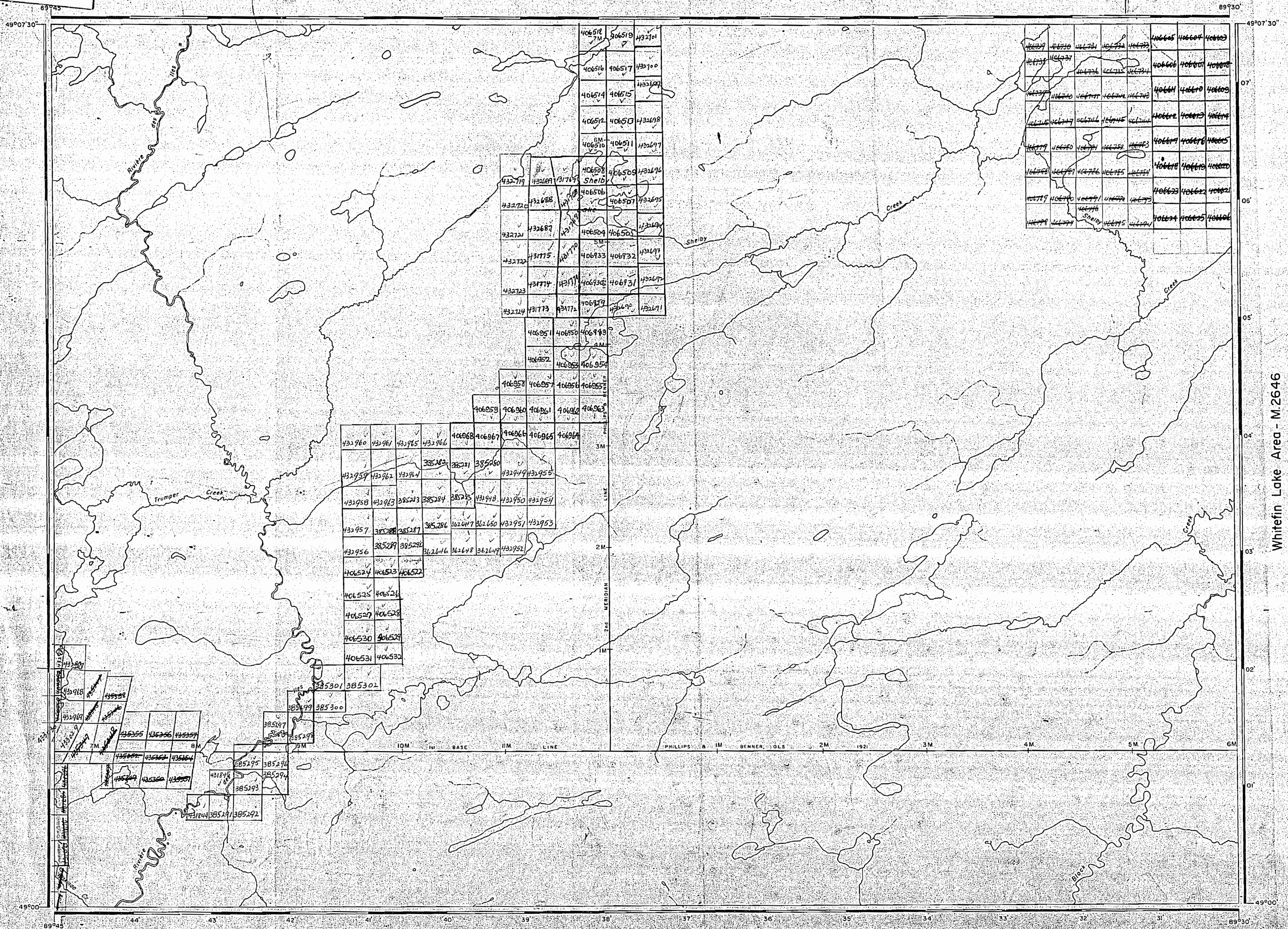
# 1974

## T.B.

NATIONAL TOPOGRAPHIC SERIES 52 H.4

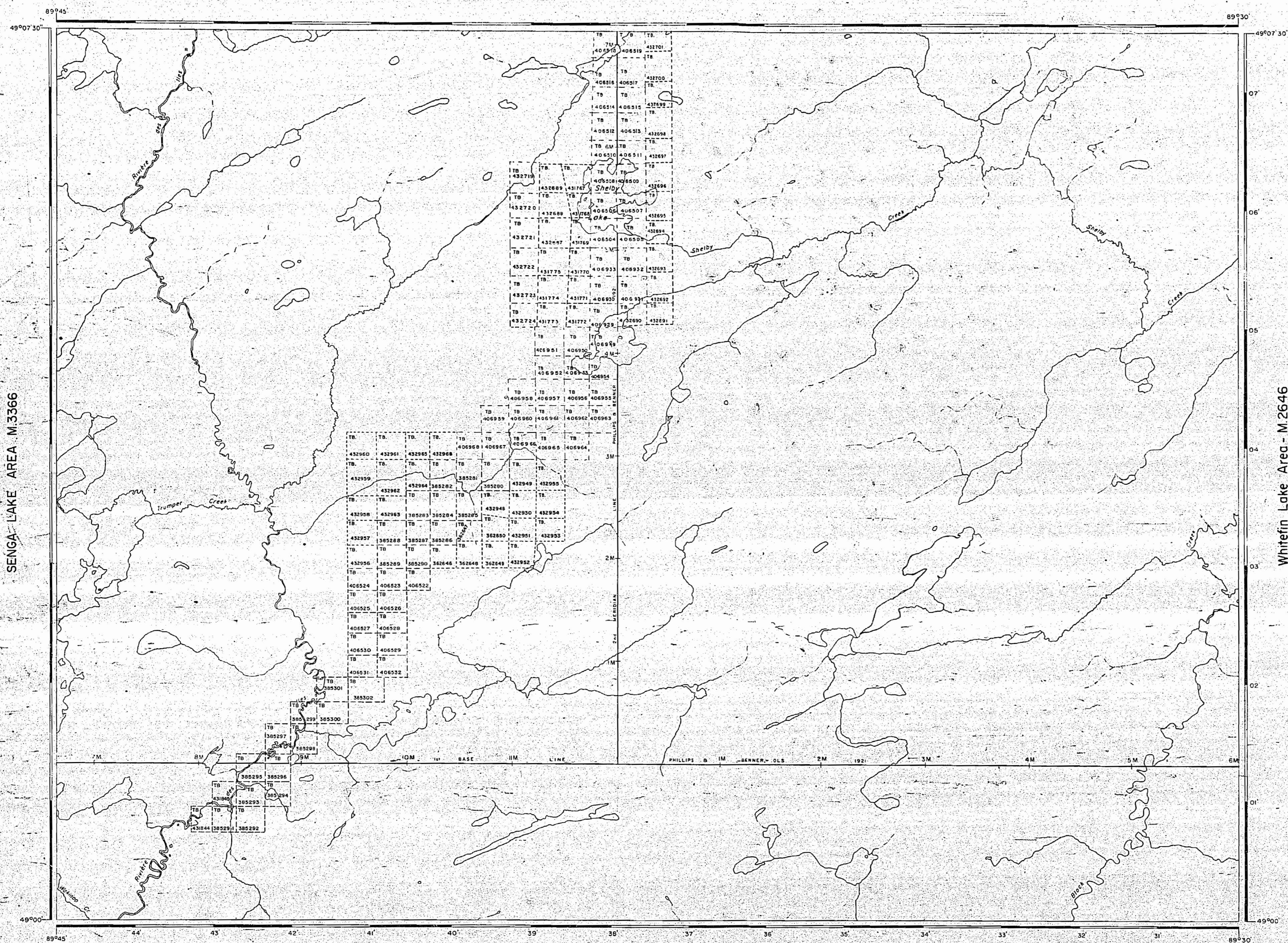
### PLAN NO. M2898

MINISTRY OF NATURAL RESOURCES SURVEYS AND MAPPING BRANCH



Whitefin Lake Area - M.2646

Lac des Iles Area - M.1788



SENGA LAKE AREA M.3366

Whitefin Lake Area - M.2646

EAYRS LAKE AREA M.3369

AREA OF  
**SHELBY LAKE**  
 DISTRICT OF THUNDER BAY  
 THUNDER BAY MINING DIVISION  
 SCALE: 1-INCH = 40 CHAINS

**LEGEND**

PATENTED LAND	⊕
CROWN LAND SALE LEASES	⊙
LOCATED LAND	⊙
LICENSE OF OCCUPATION	⊙
MINING RIGHTS ONLY	⊙
SURFACE RIGHTS ONLY	⊙
ROADS	—
IMPROVED ROADS	—
KING'S HIGHWAYS	—
RAILWAYS	—
POWER LINES	—
MARSH OR MUSKEG	—
MINES	—
CANCELLED	—

**NOTES**

400 Surface Rights Reservation around all lakes and rivers.

1977

THUNDER BAY DIST. JUNE 15/77  
 NATIONAL TOPOGRAPHIC SERIES 52 H 4  
**PLAN NO. M.2898**  
 ONTARIO  
 MINISTRY OF NATURAL RESOURCES  
 SURVEYS AND MAPPING BRANCH