

THE TOWNSHIP OF
 SHERLOCK
 DISTRICT OF SUDBURY
 PORCUPINE MINING DIVISION
 SCALE: 1-INCH = 40 CHAINS

LEGEND

- PATENTED LAND Ⓟ
- CROWN LAND SALE C.S.
- LEASES Ⓞ
- LOCATED LAND Loc.
- LICENSE OF OCCUPATION L.O.
- MINING RIGHTS ONLY M.R.O.
- SURFACE RIGHTS ONLY S.R.O.
- ROADS —
- IMPROVED ROADS —
- KING'S HIGHWAYS —
- RAILWAYS —
- POWER LINES —
- MARSH OR MUSKEG —
- MINES *
- CANCELLED C

* L.U.P.

NOTES

400' Surface Rights Reservation around all lakes and rivers

400 ft each side of Shamogouenda River withdrawn from staking under Sec 42.

RECEIVED
 OCT 9 1969
 1 2 3 10 11 12 1 2 3 4 5 6

PLAN NO. M.1114
 DEPARTMENT OF MINES
 - ONTARIO -

M.1114 152

Kapuskasing Twp.- M.961

Lougheed Twp.- M.996

THE TOWNSHIP OF

SHERLOCK

DISTRICT OF SUDBURY

PORCUPINE MINING DIVISION

SCALE: 1-INCH = 40 CHAINS


LEGEND

PATENTED LAND	Ⓟ
CROWN LAND SALE LEASES	C.S.
LOCATED LAND	Ⓛ
LICENSE OF OCCUPATION	Loc.
MINING RIGHTS ONLY	M.R.O.
SURFACE RIGHTS ONLY	S.R.O.
ROADS	—
IMPROVED ROADS	—
KING'S HIGHWAYS	—
RAILWAYS	—
POWER LINES	—
MARSH OR MUSKEG	—
MINES	Ⓜ
CANCELLED	C

NOTES

400' Surface Rights Reservation around all lakes and rivers.

*400 feet each side of Namegosaenda River withdrawn from staking under Section 43.
L.U.P.*



PLAN NO.- M.1114

MINISTRY OF NATURAL RESOURCES
SURVEYS AND MAPPING BRANCH

Bonar Twp.- M.672

Shenango Twp.- M.1112

Lincoln Twp.- M.989

Kapuskasing Twp.- M.961

Lougheed Twp.- M.996

THE TOWNSHIP OF
OF
SHERLOCK

DISTRICT OF
SUDBURY

PORCUPINE
MINING DIVISION

SCALE: 1-INCH = 40 CHAINS

LEGEND

- PATENTED LAND Ⓟ
- CROWN LAND SALE C.S.
- LEASES Ⓛ
- LOCATED LAND Loc.
- LICENSE OF OCCUPATION L.O.
- MINING RIGHTS ONLY M.R.O.
- SURFACE RIGHTS ONLY S.R.O.
- ROADS —
- IMPROVED ROADS —
- KING'S HIGHWAYS —
- RAILWAYS —
- POWER LINES —
- MARSH OR MUSKÉG —
- MINES Ⓜ
- CANCELLED C.

Ⓞ REMOTE TOURIST CAMPS

NOTES

400' Surface Rights Reservation around all lakes and rivers.

(R) MINING AND SURFACE RIGHTS WITHDRAWN UNDER SECTION 42 OF THE MINING ACT, R.S.O. 1970, ORDER NO. W66/70 DATED SEPT. 22, 1970.

L.U.P.

DATE OF ISSUE

MAY 25 1998

PROVINCIAL RECORDING
OFFICE - SUDBURY

Rec. Feb 11/80

PLAN NO. **G-1211**

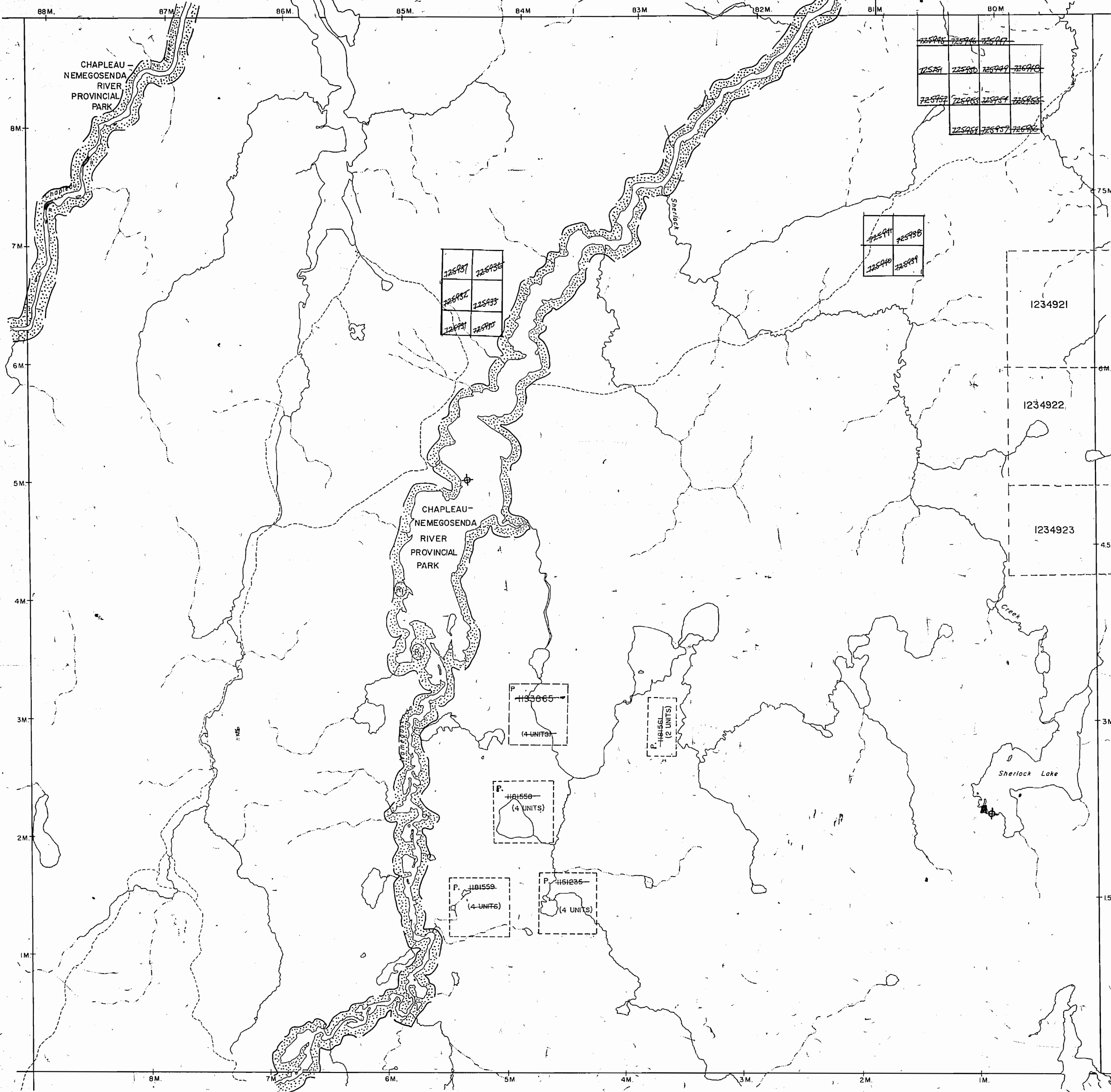
ONTARIO
MINISTRY OF NATURAL RESOURCES

SURVEYS AND MAPPING BRANCH

Bonar Twp.- M.672

Shenango Twp.- M.112

Lincoln Twp.- M.989



THE IN APPEAR HAS B FROM V AND A GUARA WISHIN ING CLJ SUIT V RECORI NORTH MITION A ON TH LANDS

Kapusking Twp.-M.961

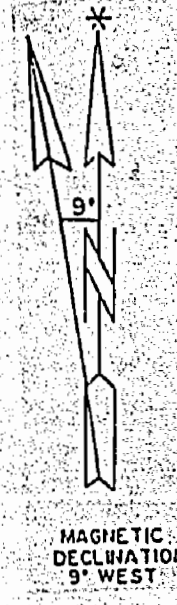
Lougheed Twp.-M.996

THE TOWNSHIP OF
55
SHERLOCK

DISTRICT OF
SUDBURY

**PORCUPINE
MINING DIVISION**

SCALE: 1-INCH = 40 CHAINS



LEGEND

PATENTED LAND	⊙
CROWN LAND SALE	C.S.
LEASES	⊖
LOCATED LAND	L.&
LICENSE OF OCCUPATION	L.O.
MINING RIGHTS ONLY	M.R.O.
SURFACE RIGHTS ONLY	S.R.O.
ROADS	—
IMPROVED ROADS	—
KING'S HIGHWAYS	—
RAILWAYS	—
POWER LINES	—
MARSH OR MUSKEG	—
MINES	⊗
CANCELLED	C.
⊕ REMOTE TOURIST CAMPS	⊕

NOTES

400' Surface Rights Reservation around all lakes and rivers.

Ⓜ MINING AND SURFACE RIGHTS WITHDRAWN UNDER SECTION 42 OF THE MINING ACT R.S.O. 1970. ORDER NO. W86/70 DATED SEPT. 22, 1970.

S.U.P.

Rec. Feb 11/80

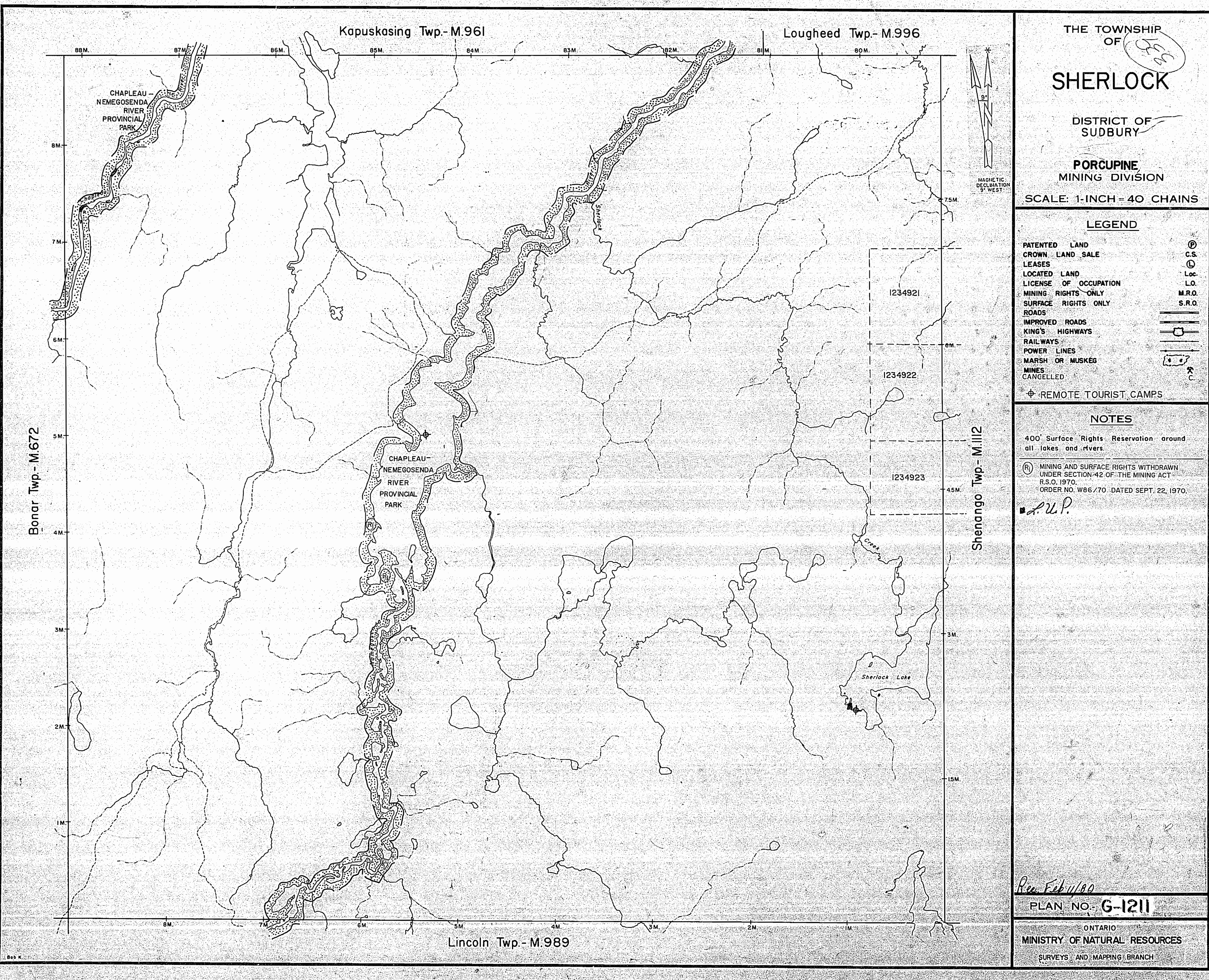
PLAN NO. **G-1211**

ONTARIO
MINISTRY OF NATURAL RESOURCES
SURVEYS AND MAPPING BRANCH

Bonar Twp.-M.672

Shenango Twp.-M.112

Lincoln Twp.-M.989



Bob K.

THE APPEAL HAS FROM AND GUARANTEEING RESULT RECORDS NOT MENTIONED ON LAN

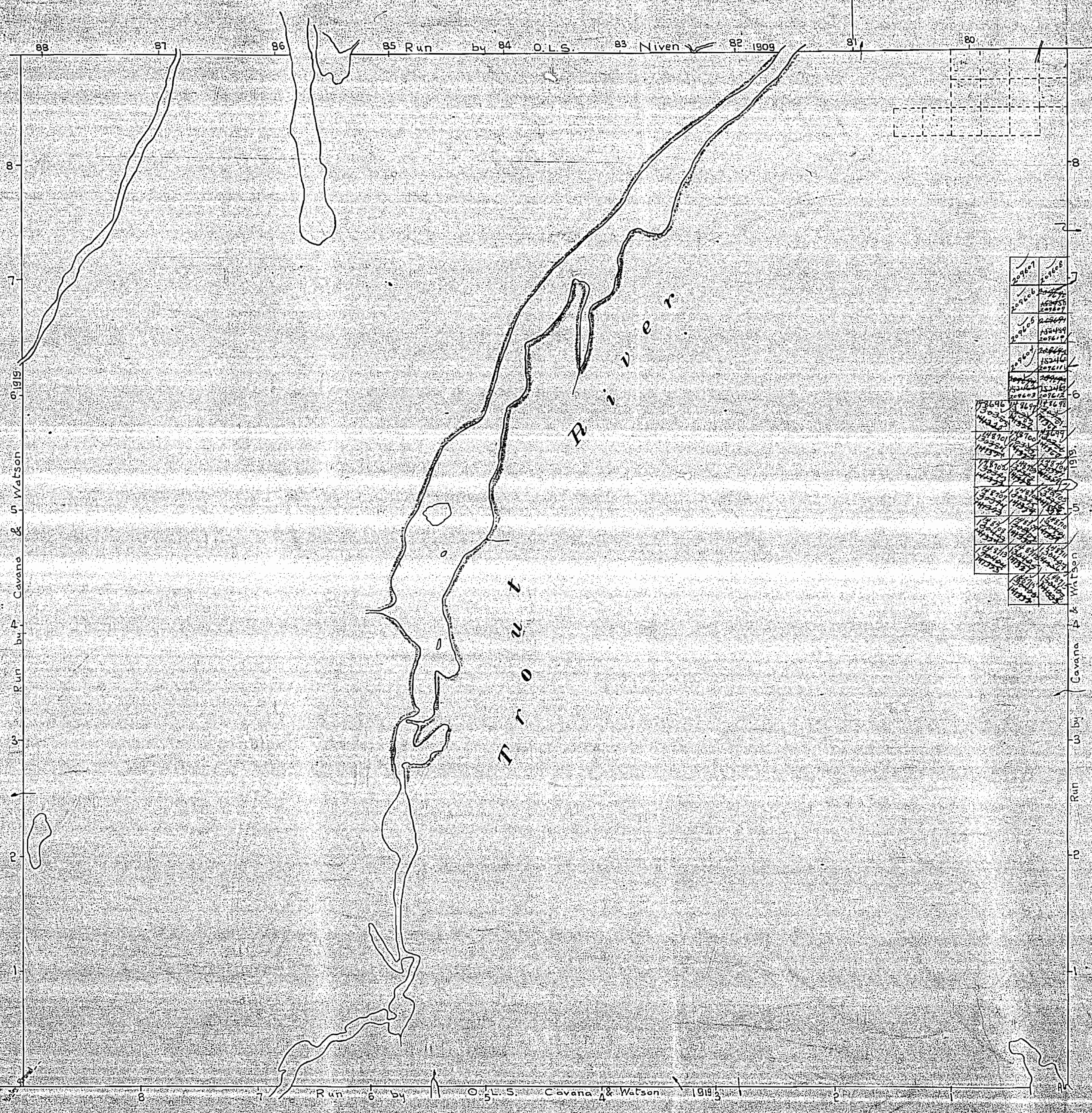
1114

OF THE TOWNSHIP OF

SHERLOCK

M. 1114

Scale 40 Chains = 1 Inch



209601	209608
209606	209609
209605	209610
209604	209611
209603	209612
209602	209613
209607	209614
209608	209615
209609	209616
209610	209617
209611	209618
209612	209619
209613	209620
209614	209621
209615	209622
209616	209623
209617	209624
209618	209625
209619	209626
209620	209627
209621	209628
209622	209629
209623	209630
209624	209631
209625	209632
209626	209633
209627	209634
209628	209635
209629	209636
209630	209637
209631	209638
209632	209639
209633	209640
209634	209641
209635	209642
209636	209643
209637	209644
209638	209645
209639	209646
209640	209647
209641	209648
209642	209649
209643	209650
209644	209651
209645	209652
209646	209653
209647	209654
209648	209655
209649	209656
209650	209657
209651	209658
209652	209659
209653	209660
209654	209661
209655	209662
209656	209663
209657	209664
209658	209665
209659	209666
209660	209667
209661	209668
209662	209669
209663	209670
209664	209671
209665	209672
209666	209673
209667	209674
209668	209675
209669	209676
209670	209677
209671	209678
209672	209679
209673	209680
209674	209681
209675	209682
209676	209683
209677	209684
209678	209685
209679	209686
209680	209687
209681	209688
209682	209689
209683	209690
209684	209691
209685	209692
209686	209693
209687	209694
209688	209695
209689	209696
209690	209697
209691	209698
209692	209699
209693	209700
209694	209701
209695	209702
209696	209703
209697	209704
209698	209705
209699	209706
209700	209707
209701	209708
209702	209709
209703	209710
209704	209711
209705	209712
209706	209713
209707	209714
209708	209715
209709	209716
209710	209717
209711	209718
209712	209719
209713	209720
209714	209721
209715	209722
209716	209723
209717	209724
209718	209725
209719	209726
209720	209727
209721	209728
209722	209729
209723	209730
209724	209731
209725	209732
209726	209733
209727	209734
209728	209735
209729	209736
209730	209737
209731	209738
209732	209739
209733	209740
209734	209741
209735	209742
209736	209743
209737	209744
209738	209745
209739	209746
209740	209747
209741	209748
209742	209749
209743	209750
209744	209751
209745	209752
209746	209753
209747	209754
209748	209755
209749	209756
209750	209757
209751	209758
209752	209759
209753	209760
209754	209761
209755	209762
209756	209763
209757	209764
209758	209765
209759	209766
209760	209767
209761	209768
209762	209769
209763	209770
209764	209771
209765	209772
209766	209773
209767	209774
209768	209775
209769	209776
209770	209777
209771	209778
209772	209779
209773	209780
209774	209781
209775	209782
209776	209783
209777	209784
209778	209785
209779	209786
209780	209787
209781	209788
209782	209789
209783	209790
209784	209791
209785	209792
209786	209793
209787	209794
209788	209795
209789	209796
209790	209797
209791	209798
209792	209799
209793	209800
209794	209801
209795	209802
209796	209803
209797	209804
209798	209805
209799	209806
209800	209807
209801	209808
209802	209809
209803	209810
209804	209811
209805	209812
209806	209813
209807	209814
209808	209815
209809	209816
209810	209817
209811	209818
209812	209819
209813	209820
209814	209821
209815	209822
209816	209823
209817	209824
209818	209825
209819	209826
209820	209827
209821	209828
209822	209829
209823	209830
209824	209831
209825	209832
209826	209833
209827	209834
209828	209835
209829	209836
209830	209837
209831	209838
209832	209839
209833	209840
209834	209841
209835	209842
209836	209843
209837	209844
209838	209845
209839	209846
209840	209847
209841	209848
209842	209849
209843	209850
209844	209851
209845	209852
209846	209853
209847	209854
209848	209855
209849	209856
209850	209857
209851	209858
209852	209859
209853	209860
209854	209861
209855	209862
209856	209863
209857	209864
209858	209865
209859	209866
209860	209867
209861	209868
209862	209869
209863	209870
209864	209871
209865	209872
209866	209873
209867	209874
209868	209875
209869	209876
209870	209877
209871	209878
209872	209879
209873	209880
209874	209881
209875	209882
209876	209883
209877	209884
209878	209885
209879	209886
209880	209887
209881	209888
209882	209889
209883	209890
209884	209891
209885	209892
209886	209893
209887	209894
209888	209895
209889	209896
209890	209897
209891	209898
209892	209899
209893	209900

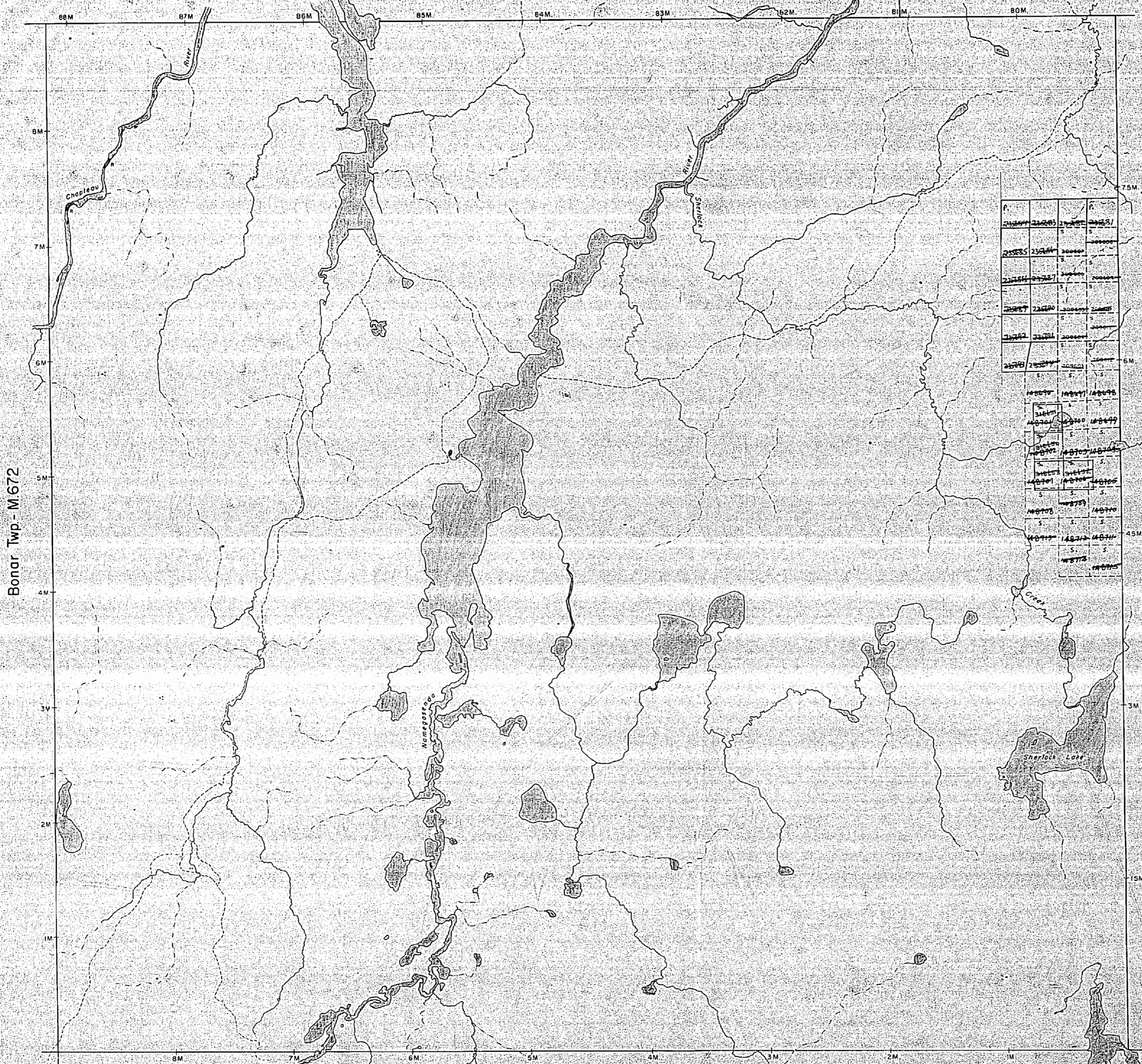
Bonar

Shanango

200' in depth on surface along shoreline of certain lands reserved for Dept. of Lands & Forests. Shown hereon coloured yellow.

Kapuskasing Twp.- M.961

Lougheed Twp.- M.996



Bonar Twp.- M.672

Shenango Twp.- M.1112

Lincoln Twp.- M.989

THE TOWNSHIP OF








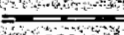

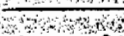





SHERLOCK

DISTRICT OF SUDBURY

PORCUPINE MINING DIVISION

SCALE: 1-INCH = 40 CHAINS

LEGEND

- PATENTED LAND 
- CROWN LAND SALE 
- LEASES 
- LOCATED LAND 
- LICENSE OF OCCUPATION 
- MINING RIGHTS ONLY 
- SURFACE RIGHTS ONLY 
- ROADS 
- IMPROVED ROADS 
- KING'S HIGHWAYS 
- RAILWAYS 
- POWER LINES 
- MARSH OR MUSKEG 
- MINES 
- CANCELLED 

• R.U.P.

NOTES

400' Surface Rights Reservation around all lakes and rivers

400 ft each side of Namagosa River withdrawn from staking under Sec 42.

RECEIVED
OCT 9 1969
10310112123456

PLAN NO. M.1114

DEPARTMENT OF MINES
- ONTARIO -

M 1114 152

Kapuskasing Twp.- M.961

Lougheed Twp.- M.996

Bonar Twp.- M.672

Shenango Twp.- M.1112

Lincoln Twp.- M.989

THE TOWNSHIP OF

SHERLOCK

DISTRICT OF SUDBURY

PORCUPINE MINING DIVISION

SCALE: 1-INCH = 40 CHAINS

LEGEND

- PATENTED LAND Ⓟ
- CROWN LAND SALE C.S.
- LEASES Ⓛ
- LOCATED LAND Loc.
- LICENSE OF OCCUPATION L.O.
- MINING RIGHTS ONLY M.R.O.
- SURFACE RIGHTS ONLY S.R.O.
- ROADS — — — — —
- IMPROVED ROADS — — — — —
- KING'S HIGHWAYS — — — — —
- RAILWAYS — — — — —
- POWER LINES — — — — —
- MARSH OR MUSKEG — — — — —
- MINES Ⓜ
- CANCELLED C

• R.U.P.

NOTES

400' Surface Rights Reservation around all lakes and rivers.

400 ft each side of Manegonsandus River withdrawn from staking under Sect 12.

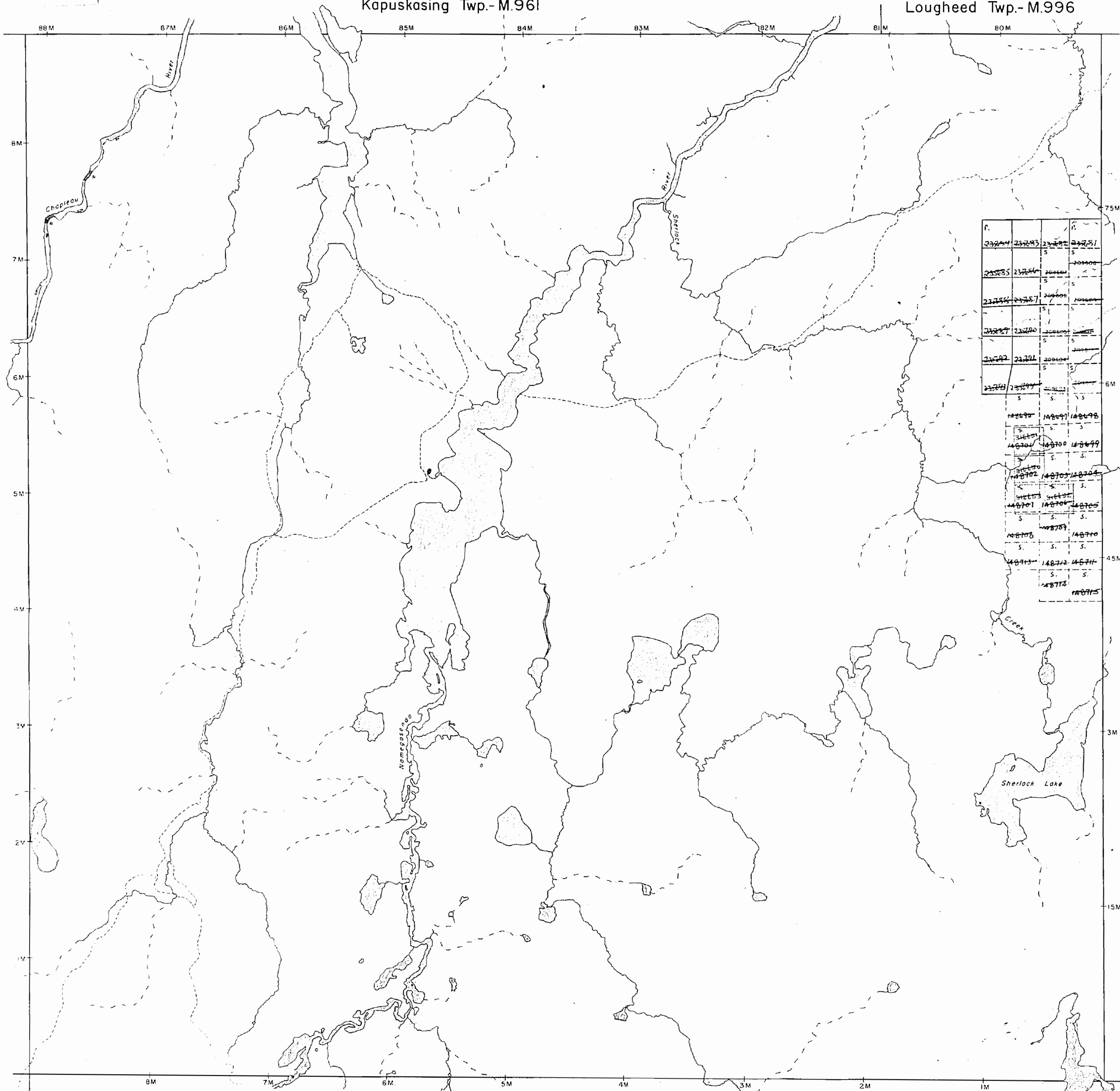
RECEIVED
OCT 9 1969
AM 123456789

PLAN NO. M.1114

DEPARTMENT OF MINES

- ONTARIO -

M.1114.152



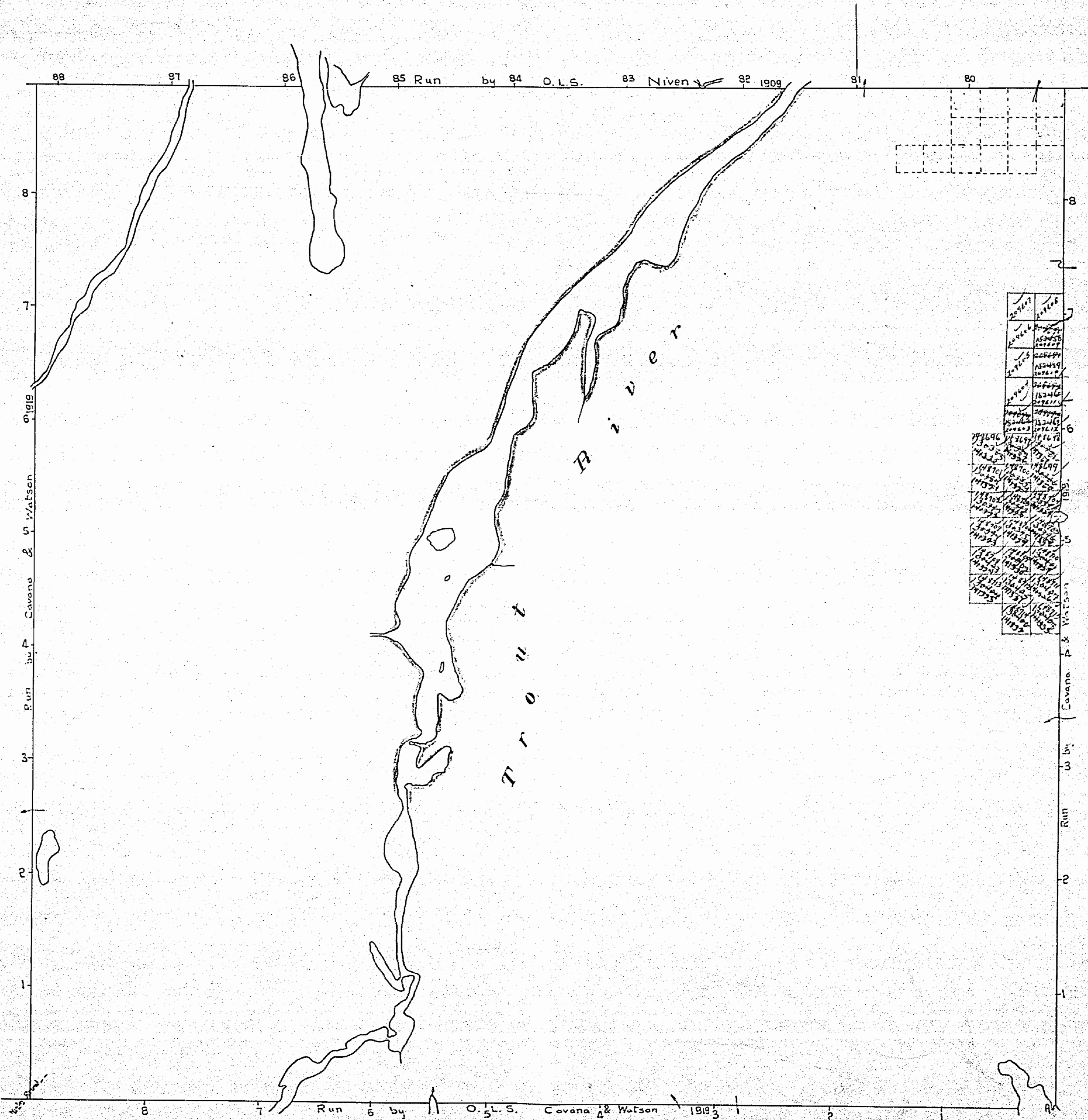
OF THE TOWNSHIP OF

SHERLOCK

M. 1114

Scale 40 Chains = 1 Inch

1114



20617	20618
20619	20620
20621	20622
20623	20624
20625	20626
20627	20628
20629	20630
20631	20632
20633	20634
20635	20636
20637	20638
20639	20640
20641	20642
20643	20644
20645	20646
20647	20648
20649	20650
20651	20652
20653	20654
20655	20656
20657	20658
20659	20660
20661	20662
20663	20664
20665	20666
20667	20668
20669	20670
20671	20672
20673	20674
20675	20676
20677	20678
20679	20680
20681	20682
20683	20684
20685	20686
20687	20688
20689	20690
20691	20692
20693	20694
20695	20696
20697	20698
20699	20700

200' in depth on surface along shoreline of certain lands reserved for Dept. of Lands & Forests. Shown here as coloured yellow.

Lincoln

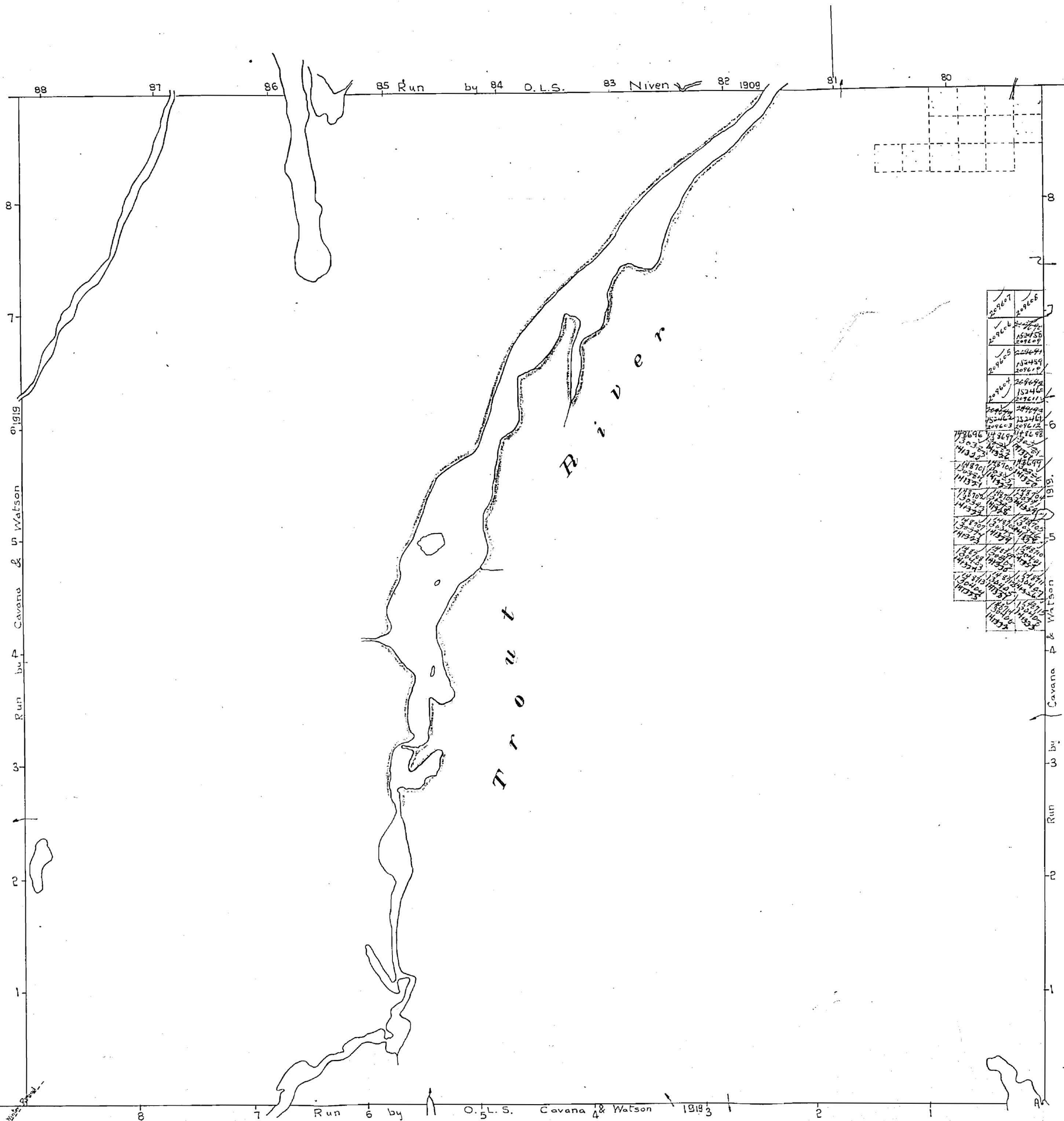
1114

OF THE TOWNSHIP OF

SHERLOCK

M. 1114

Scale 40 Chains = 1 Inch



Bomar

Shenueys

200' in depth on surface along shoreline of certain lakes reserved for Dept. of Lands & Forests. Shown hereon coloured yellow.

Lincoln