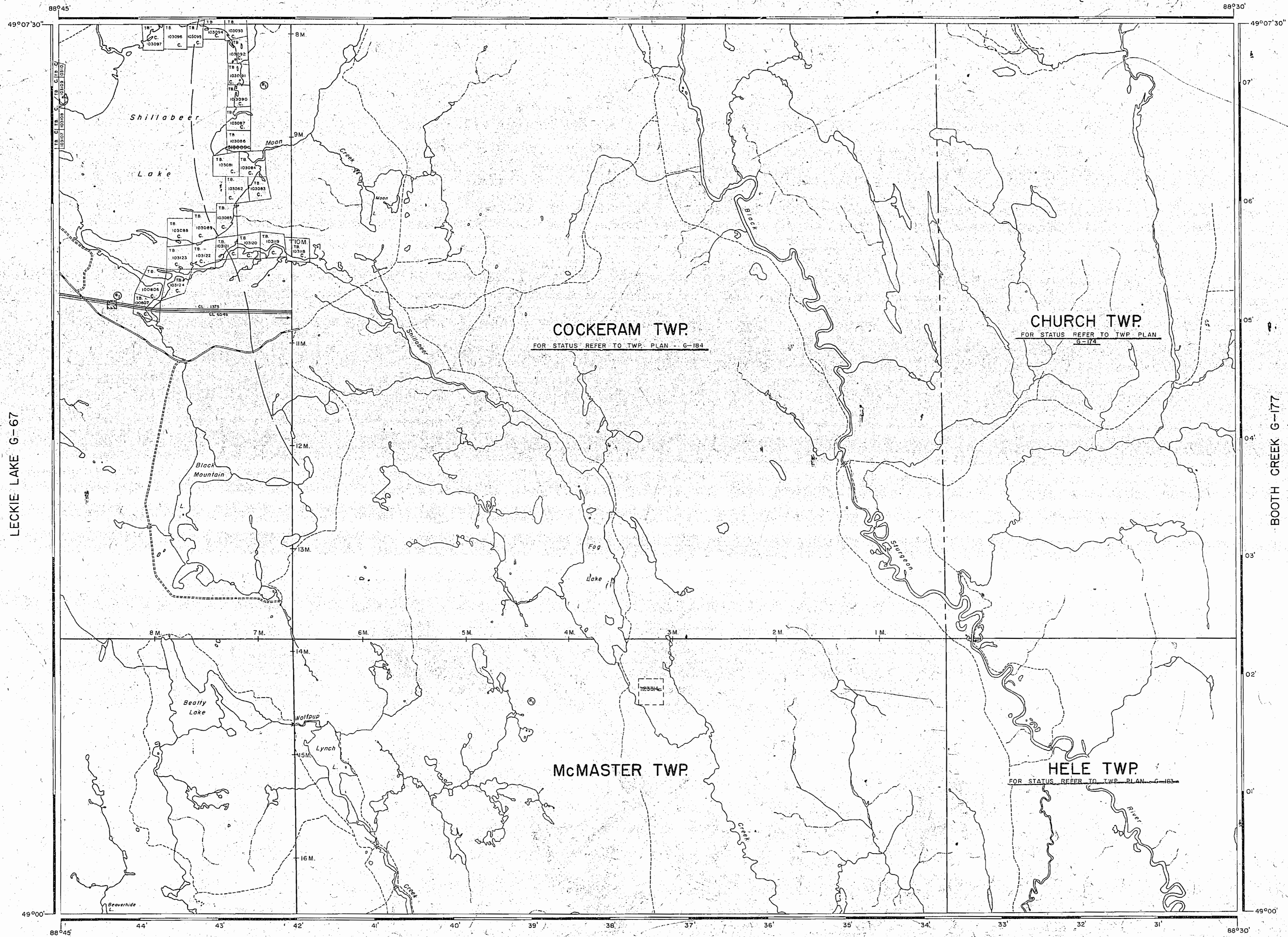


SPROUT LAKE G-133

THE SURFACE RIGHTS LYING WITHIN 40.25 IN. OF THE CENTER LINE OF THE TRANS CANADA PIPELINE RIGHT-OF-WAY ARE WITHDRAWN FROM STAKING OUT, PROSPECTING, SALE OR LEASE BY ORDER W-019/01/ONT, DATED SEPT. 20, 1991. SECTION 112 OF THE NATIONAL ENERGY ACT APPLIES TO THIS AREA.

THE INFORMATION THAT APPEARS ON THIS MAP HAS BEEN COMPILED FROM VARIOUS SOURCES, AND ACCURACY IS NOT GUARANTEED. THOSE WISHING TO STAKE MINING CLAIMS SHOULD CONSULT WITH THE MINING RECORDER, MINISTRY OF NORTHERN DEVELOPMENT AND MINES, FOR ADDITIONAL INFORMATION ON THE STATUS OF THE LANDS SHOWN HEREON.



LEGEND

- PATENTED LAND (P)
- CROWN LAND SALE (C.S.)
- LEASES (L)
- LOCATED LAND (Loc.)
- LICENSE OF OCCUPATION (L.O.)
- MINING RIGHTS ONLY (M.R.O.)
- SURFACE RIGHTS ONLY (S.R.O.)
- ROADS
- IMPROVED ROADS
- KING'S HIGHWAYS
- RAILWAYS
- POWER LINES
- MARSH OR MUSKEG
- MINES
- CANCELLED (C)

AREAS WITHDRAWN FROM DISPOSITION

S.R. - SURFACE RIGHTS	M.R. - MINING RIGHTS
Description	Order No. Date Disposition File

DATE OF ISSUE

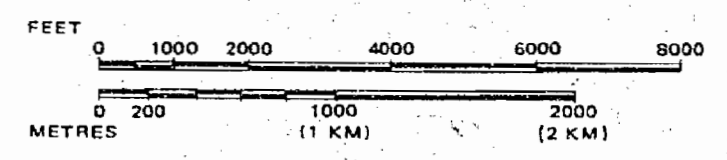
NOV 12 1998

DISPOSITION OF CROWN LANDS

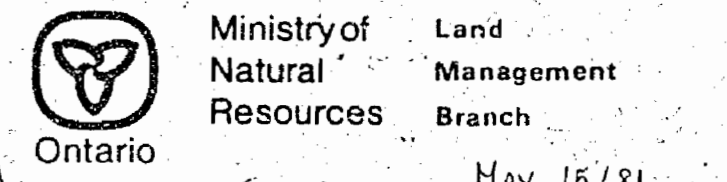
TYPE OF DOCUMENT	SYMBOL
PATENT, SURFACE & MINING RIGHTS	⊙
" SURFACE RIGHTS ONLY	○
" MINING RIGHTS ONLY	⊙
LEASE SURFACE & MINING RIGHTS	⊞
" SURFACE RIGHTS ONLY	⊞
" MINING RIGHTS ONLY	⊞
LICENCE OF OCCUPATION	⊞
ORDER-IN-COUNCIL	OC
RESERVATION	⊙
CANCELLED	⊙
SAND & GRAVEL	⊙
LAND USE PERMITS FOR COMMERCIAL TOURISM, OUTPOST CAMPS	⊙

NOTE: MINING RIGHTS IN PARCELS PATENTED PRIOR TO MAY 6, 1913, VESTED IN ORIGINAL PATENTEE BY THE PUBLIC LANDS ACT, R.S.O. 1975, CHAP. 380, SEC. 62, SUBSEC. 1.

SCALE: 1 INCH = 40 CHAINS



AREA
SHILLABEER LAKE
 M.N.R. ADMINISTRATIVE DISTRICT
NIPIGON/THUNDER BAY
 MINING DIVISION
THUNDER BAY
 LAND TITLES / REGISTRY DIVISION
THUNDER BAY



Date: APRIL 1991
 Number: May 15/81
G-125

WOLF LAKE G-160

SPROUT LAKE G-133

THE SURFACE RIGHTS LYING WITHIN 40.25 m. OF THE CENTER-LINE OF THE TRANS CANADA PIPELINE RIGHT-OF-WAY ARE WITHDRAWN FROM STAKING OUT, PROSPECTING, SALE OR LEASE BY ORDER W-01/91/ONT, DATED SEPT. 20, 1991, SECTION 112 OF THE NATIONAL ENERGY ACT APPLIES TO THIS AREA

THE INFORMATION THAT APPEARS ON THIS MAP HAS BEEN COMPILED FROM VARIOUS SOURCES, AND ACCURACY IS NOT GUARANTEED. THOSE WISHING TO STAKE MINING CLAIMS SHOULD CONSULT WITH THE MINING RECORDER, MINISTRY OF NORTHERN DEVELOPMENT AND MINES FOR ADDITIONAL INFORMATION ON THE STATUS OF THE LANDS SHOWN HEREON.

LEGEND

- PATENTED LAND Ⓟ
- CROWN LAND SALE C.S.
- LEASES Ⓛ
- LOCATED LAND L.C.
- LICENSE OF OCCUPATION L.O.
- MINING RIGHTS ONLY M.R.O.
- SURFACE RIGHTS ONLY S.R.O.
- ROADS
- IMPROVED ROADS
- KING'S HIGHWAYS
- RAILWAYS
- POWER LINES
- MARSH OR MUSKEG
- MINES
- CANCELLED C.

AREAS WITHDRAWN FROM DISPOSITION


Description	Order No.	Date	Disposition	File
S.R. - SURFACE RIGHTS			M.R. - MINING RIGHTS	

DISPOSITION OF CROWN LANDS

TYPE OF DOCUMENT	SYMBOL
PATENT, SURFACE & MINING RIGHTS	Ⓟ
" SURFACE RIGHTS ONLY	Ⓛ
" MINING RIGHTS ONLY	Ⓛ
LEASE, SURFACE & MINING RIGHTS	Ⓛ
" SURFACE RIGHTS ONLY	Ⓛ
" MINING RIGHTS ONLY	Ⓛ
LICENSE OF OCCUPATION	Ⓛ
ORDER-IN-COUNCIL	OC
RESERVATION	Ⓛ
CANCELLED	Ⓛ
SAND & GRAVEL	Ⓛ
LAND USE PERMITS FOR COMMERCIAL TOURISM OUTPOST CAMPS	Ⓛ

NOTE: MINING RIGHTS IN PARCELS PATENTED PRIOR TO MAY 6, 1912, VESTED IN ORIGINAL PATENTEE BY THE PUBLIC LANDS ACT, R.S.O. 1970, CHAP. 380, SEC. 63, SUBSEC 1.

SCALE: 1 INCH = 40 CHAINS

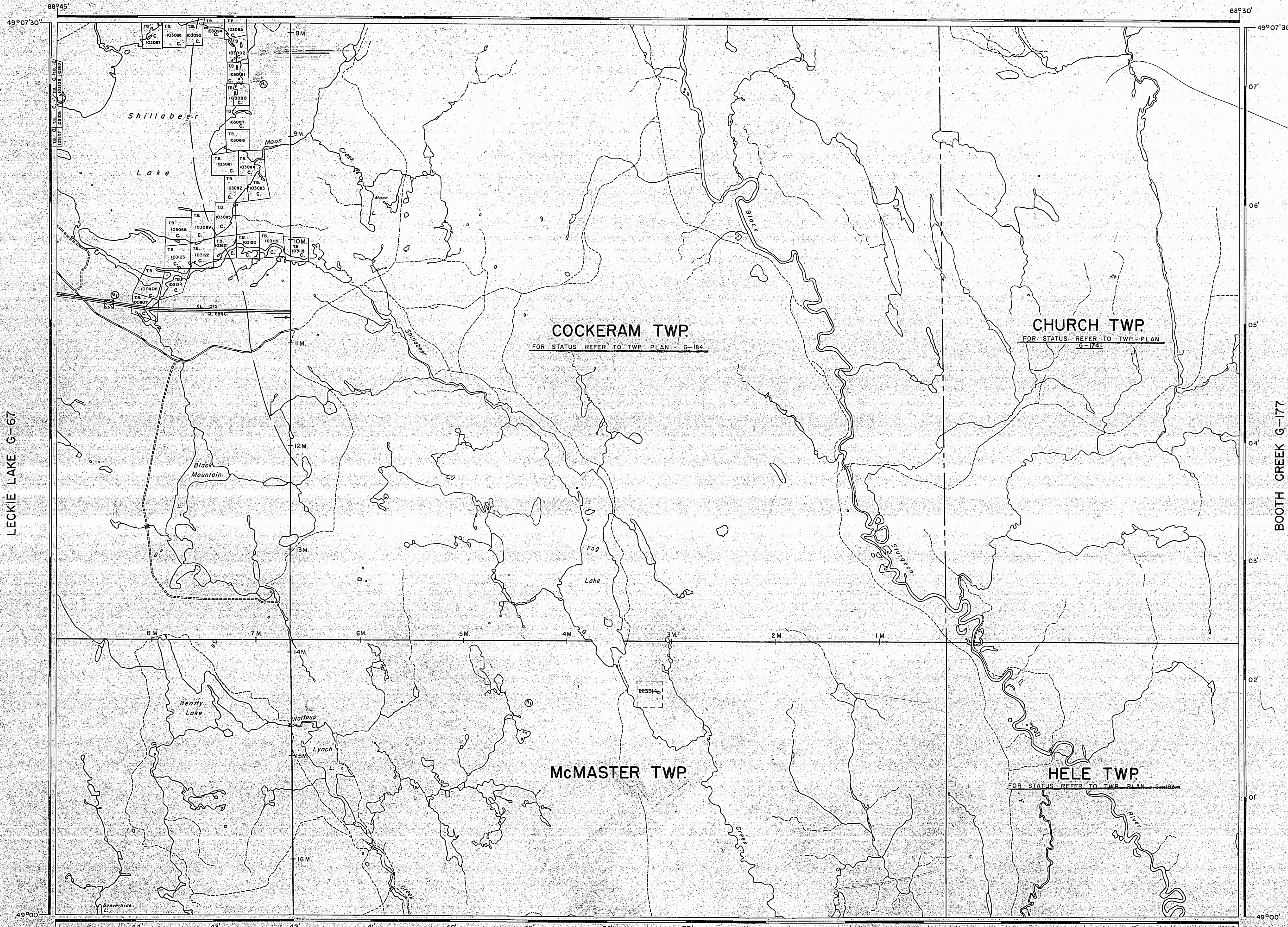


AREA SHILLABEER LAKE

M.N.R. ADMINISTRATIVE DISTRICT
 NIPIGON/THUNDER BAY
 MINING DIVISION
 THUNDER BAY
 LAND TITLES / REGISTRY DIVISION
 THUNDER BAY



Date: APRIL 1981
 Number: G-125
 May 15/81



WOLF LAKE G-160

Sprout Lake & Adamson Twp. - M.3036

AREA OF
SHILLABEER LAKE

DISTRICT OF
THUNDER BAY

THUNDER BAY
MINING DIVISION

SCALE: 1-INCH = 40 CHAINS

LEGEND

- PATENTED LAND Ⓟ
- CROWN LAND SALE Ⓢ
- LEASES Ⓣ
- LOCATED LAND Loc.
- LICENSE OF OCCUPATION L.O.
- MINING RIGHTS ONLY M.R.O.
- SURFACE RIGHTS ONLY S.R.O.
- ROADS —
- IMPROVED ROADS —
- KING'S HIGHWAYS —
- RAILWAYS —
- POWER LINES —
- MARSH OR MUSKEG —
- MINES Ⓜ
- CANCELLED C

NOTES

400' Surface Rights Reservation along
the shores of all lakes and rivers.

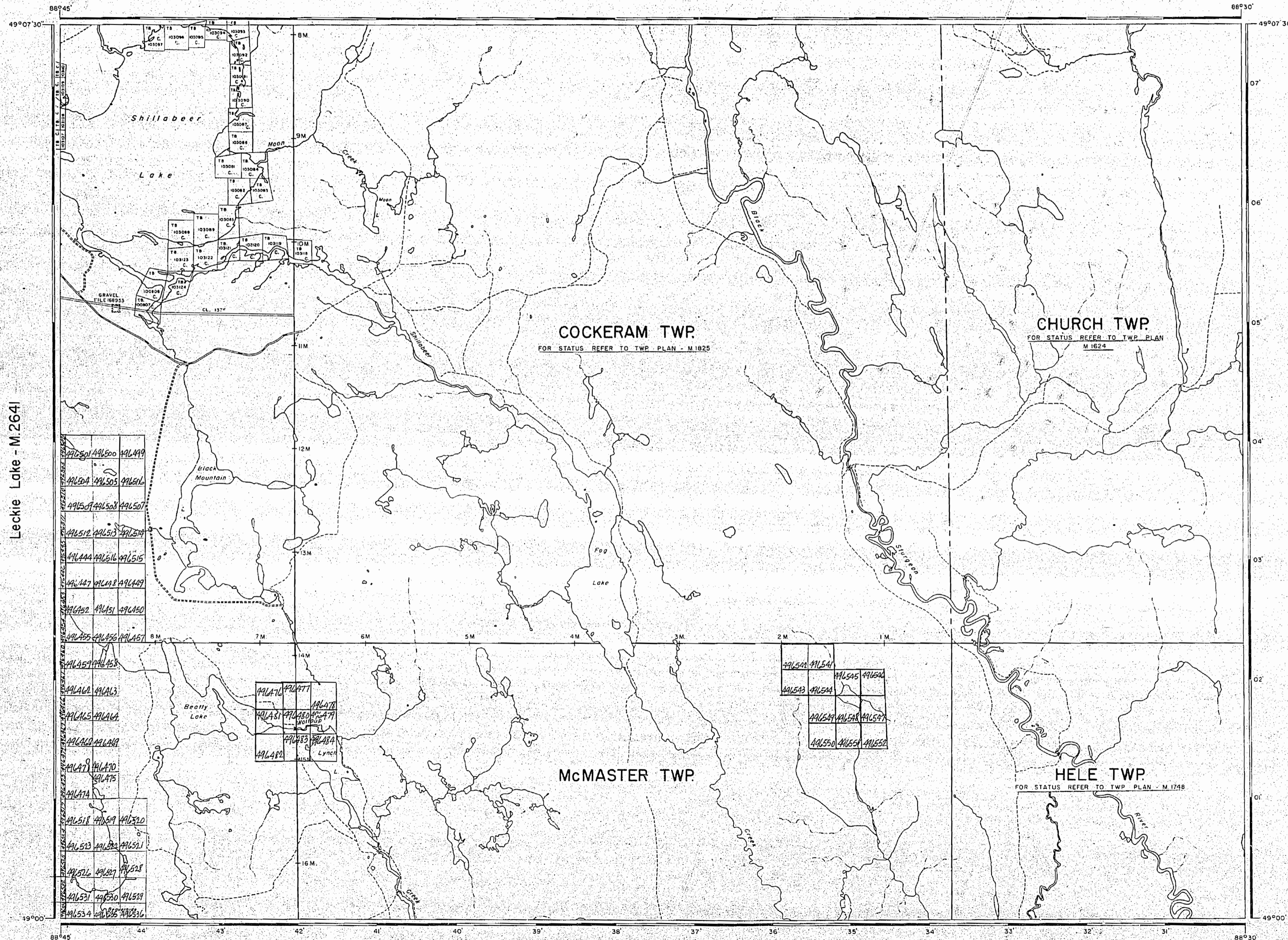
1977

MAR. 1977

NIPYCON DIST.
NATIONAL TOPOGRAPHIC SERIES 52 H2

PLAN NO. **M.3035**

ONTARIO
MINISTRY OF NATURAL RESOURCES
SURVEYS AND MAPPING BRANCH



Leckie Lake - M.2641

Wolf Lake - M.1926

AREA OF
SHILLABEER LAKE

DISTRICT OF
THUNDER BAY

THUNDER BAY
MINING DIVISION

SCALE: 1-INCH = 40 CHAINS

LEGEND

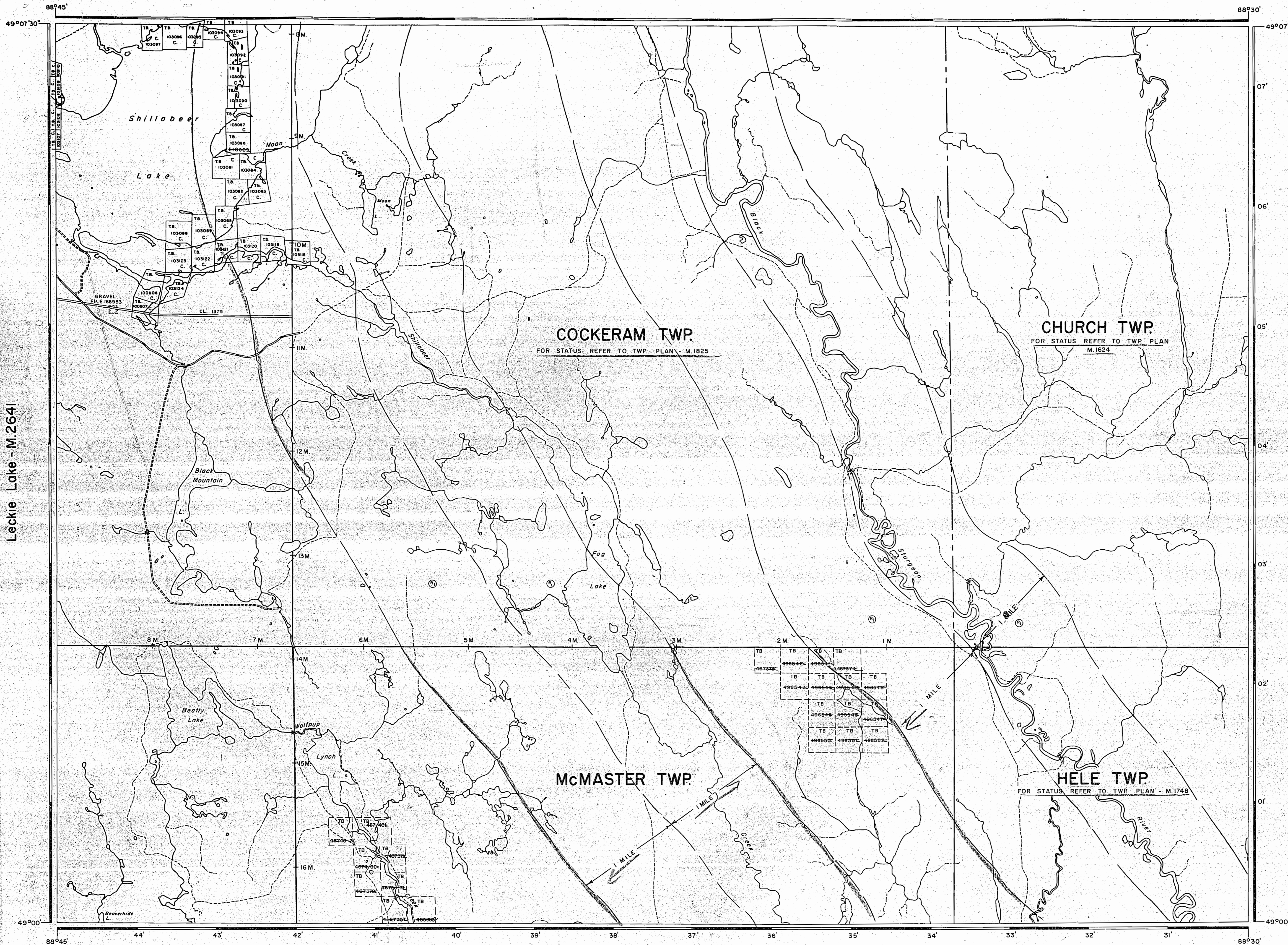
PATENTED LAND	Ⓟ
CROWN LAND SALE	C.S.
LEASES	Ⓛ
LOCATED LAND	Loc.
LICENSE OF OCCUPATION	L.O.
MINING RIGHTS ONLY	M.R.O.
SURFACE RIGHTS ONLY	S.R.O.
ROADS	—
IMPROVED ROADS	—
KING'S HIGHWAYS	—
RAILWAYS	—
POWER LINES	—
MARSH OR MUSKEG	—
MINES	Ⓜ
CANCELLED	C.

NOTES

400' Surface Rights Reservation along the shores of all lakes and rivers.

Areas withdrawn from staking under Section 43 of the Mining Act. (R.S.O. '70)

Order No.	File	Date	Disposition
Ⓟ	W3/80 188538	FEB. 18 '80	S.R.O.



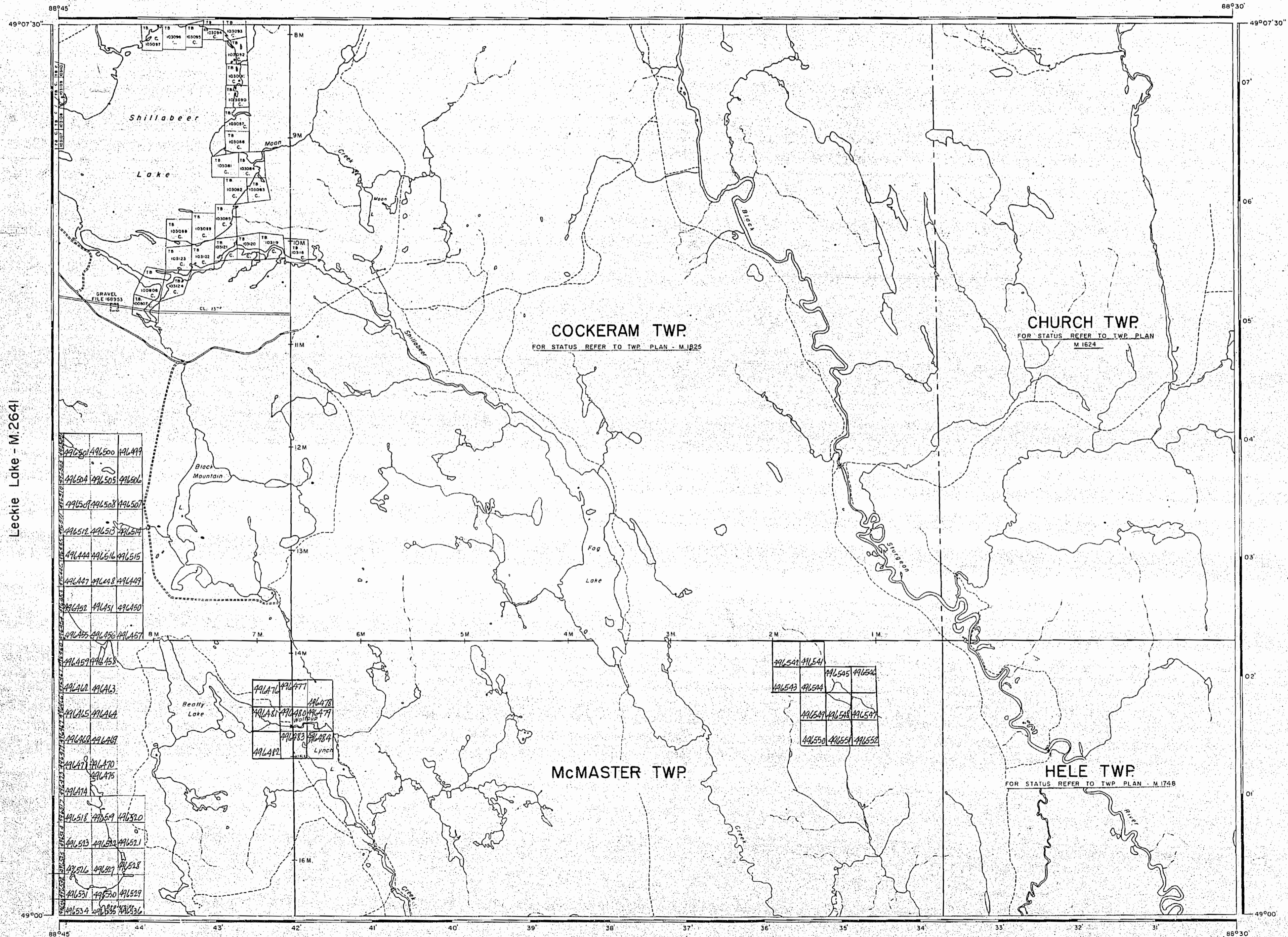
Leckie Lake - M.2641

G125
NIPICON DIST. Aug. 8/86
NATIONAL TOPOGRAPHIC SERIES 52 H2

PLAN NO. **M.3035**

ONTARIO
MINISTRY OF NATURAL RESOURCES
SURVEYS AND MAPPING BRANCH

Sprout Lake & Adamson Twp. - M.3036


















AREA OF SHILLABEER LAKE

DISTRICT OF THUNDER BAY

THUNDER BAY MINING DIVISION

SCALE: 1-INCH = 40 CHAINS

LEGEND

- PATENTED LAND 
- CROWN LAND SALE 
- LEASES 
- LOCATED LAND 
- LICENSE OF OCCUPATION 
- MINING RIGHTS ONLY 
- SURFACE RIGHTS ONLY 
- ROADS 
- IMPROVED ROADS 
- KING'S HIGHWAYS 
- RAILWAYS 
- POWER LINES 
- MARSH OR MUSKEG 
- MINES 
- CANCELLED 

NOTES

400' Surface Rights Reservation along the shores of all lakes and rivers.

1977

MAR. 15 1977
NIPIGON DIST. NATIONAL TOPOGRAPHIC SERIES 52 H2

PLAN NO. M.3035

ONTARIO
MINISTRY OF NATURAL RESOURCES
SURVEYS AND MAPPING BRANCH

AREA OF
SHILLABEER LAKE

DISTRICT OF
THUNDER BAY

THUNDER BAY
MINING DIVISION

SCALE: 1-INCH = 40 CHAINS

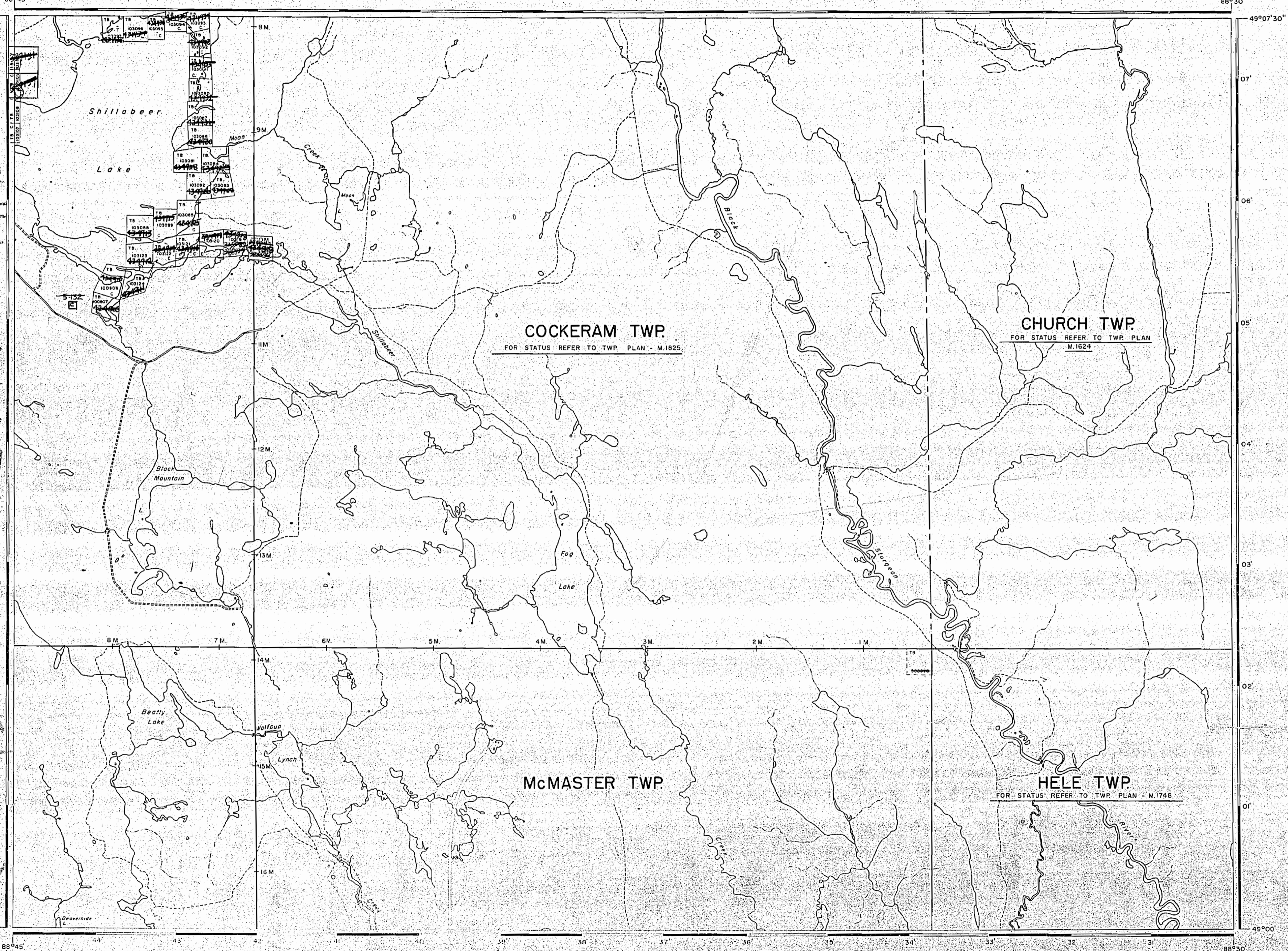
LEGEND

- PATENTED LAND Ⓟ
- CROWN LAND SALE CS
- LEASES Ⓛ
- LOCATED LAND Loc
- LICENSE OF OCCUPATION L.O.
- MINING RIGHTS ONLY M.R.O.
- SURFACE RIGHTS ONLY S.R.O.
- ROADS —
- IMPROVED ROADS —
- KING'S HIGHWAYS —
- RAILWAYS —
- POWER LINES —
- MARSH OR MUSKEG —
- MINES X
- CANCELLED C

NOTES

400' Surface Rights Reservation along
the shores of all lakes and rivers.

LITTLE BEER LAKE (2503M) EXAM M.2641



1971

NIP

NATIONAL TOPOGRAPHIC SERIES 52 H2

PLAN NO. **M.3035**

ONTARIO
DEPARTMENT OF MINES
AND NORTHERN AFFAIRS

AREA OF
SHILLABEER LAKE

DISTRICT OF
THUNDER BAY

THUNDER BAY
MINING DIVISION

SCALE: 1-INCH = 40 CHAINS

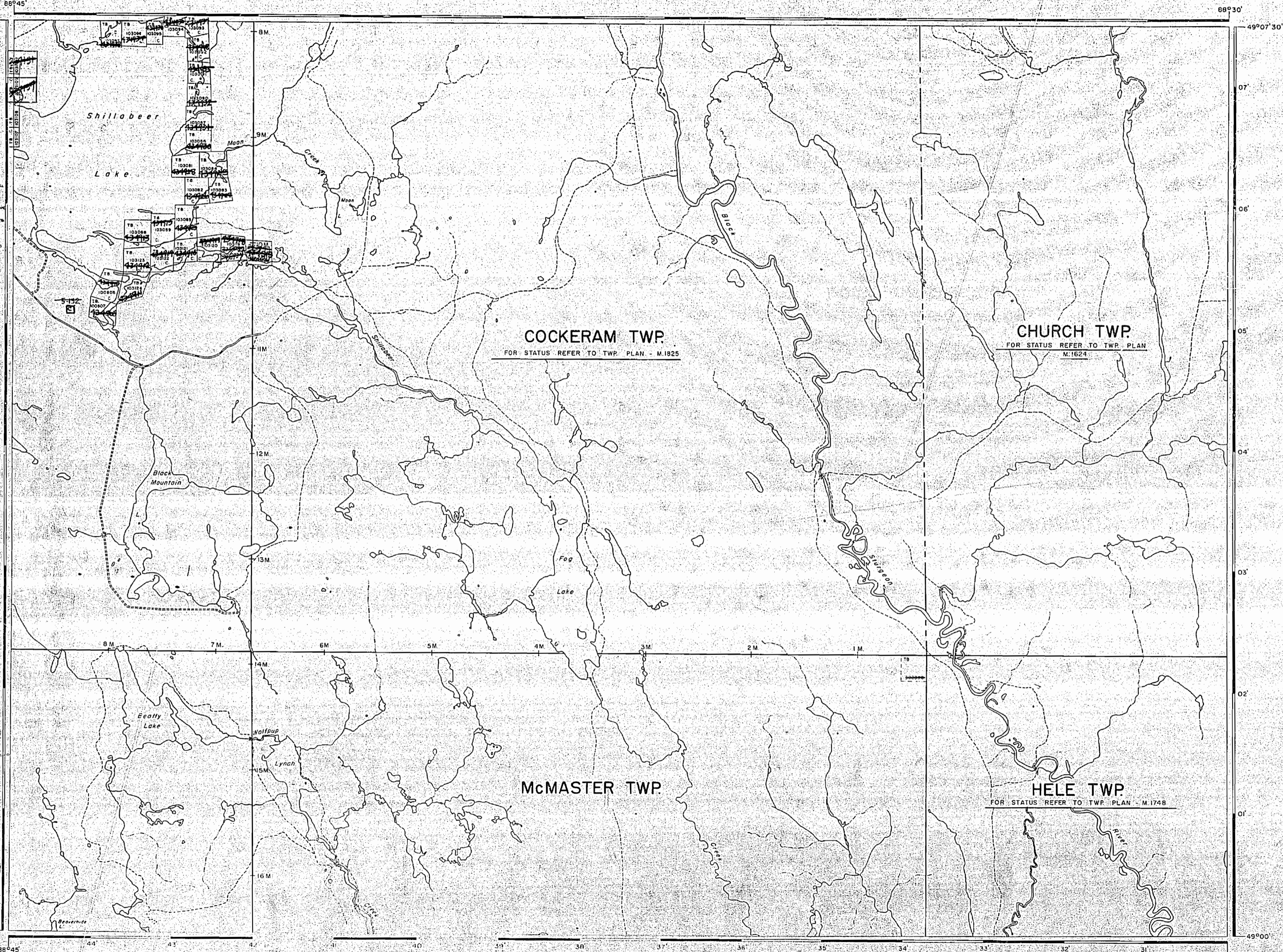
LEGEND

PATENTED LAND	⊙
CROWN LAND SALE	C.S.
LEASES	⊙
LOCATED LAND	Loc
LICENSE OF OCCUPATION	L.O.
MINING RIGHTS ONLY	M.R.O.
SURFACE RIGHTS ONLY	S.R.O.
ROADS	—
IMPROVED ROADS	—
KING'S HIGHWAYS	—
RAILWAYS	—
POWER LINES	—
MARSH OR MUSKEG	—
MINES	⊗
CANCELLED	C.

NOTES

400' Surface Rights Reservation along
the shores of all lakes and rivers.

Lackie Lake - M.2641
SHILLABEER LAKE (2500M)



COCKERAM TWP.
FOR STATUS REFER TO TWP. PLAN - M.1825

CHURCH TWP.
FOR STATUS REFER TO TWP. PLAN
M.1624

McMASTER TWP.

HELE TWP.
FOR STATUS REFER TO TWP. PLAN - M.1748

1971

NIP
NATIONAL TOPOGRAPHIC SERIES 52.H2

PLAN NO. **M.3035**

**ONTARIO
DEPARTMENT OF MINES
AND NORTHERN AFFAIRS**