

421311

SHUET 1MB

421311

Burrell Twp.

THE TOWNSHIP OF
OF
SHUEL
DISTRICT OF COCHRANE
PORCUPINE MINING DIVISION
SCALE: 1-INCH=40 CHAINS

M.1345

LEGEND

PATENTED LAND	Ⓟ
CROWN LAND SALE	C.S.
LEASES	Ⓛ
LOCATED LAND	Loc.
LICENSE OF OCCUPATION	L.O.
MINING RIGHTS ONLY	M.R.O.
SURFACE RIGHTS ONLY	S.R.O.
ROADS	
IMPROVED ROADS	
KING'S HIGHWAYS	
RAILWAYS	
POWER LINES	
MARSH OR MUSKEG	
MINES	

NOTES

400' surface rights reservation around all lakes & rivers.

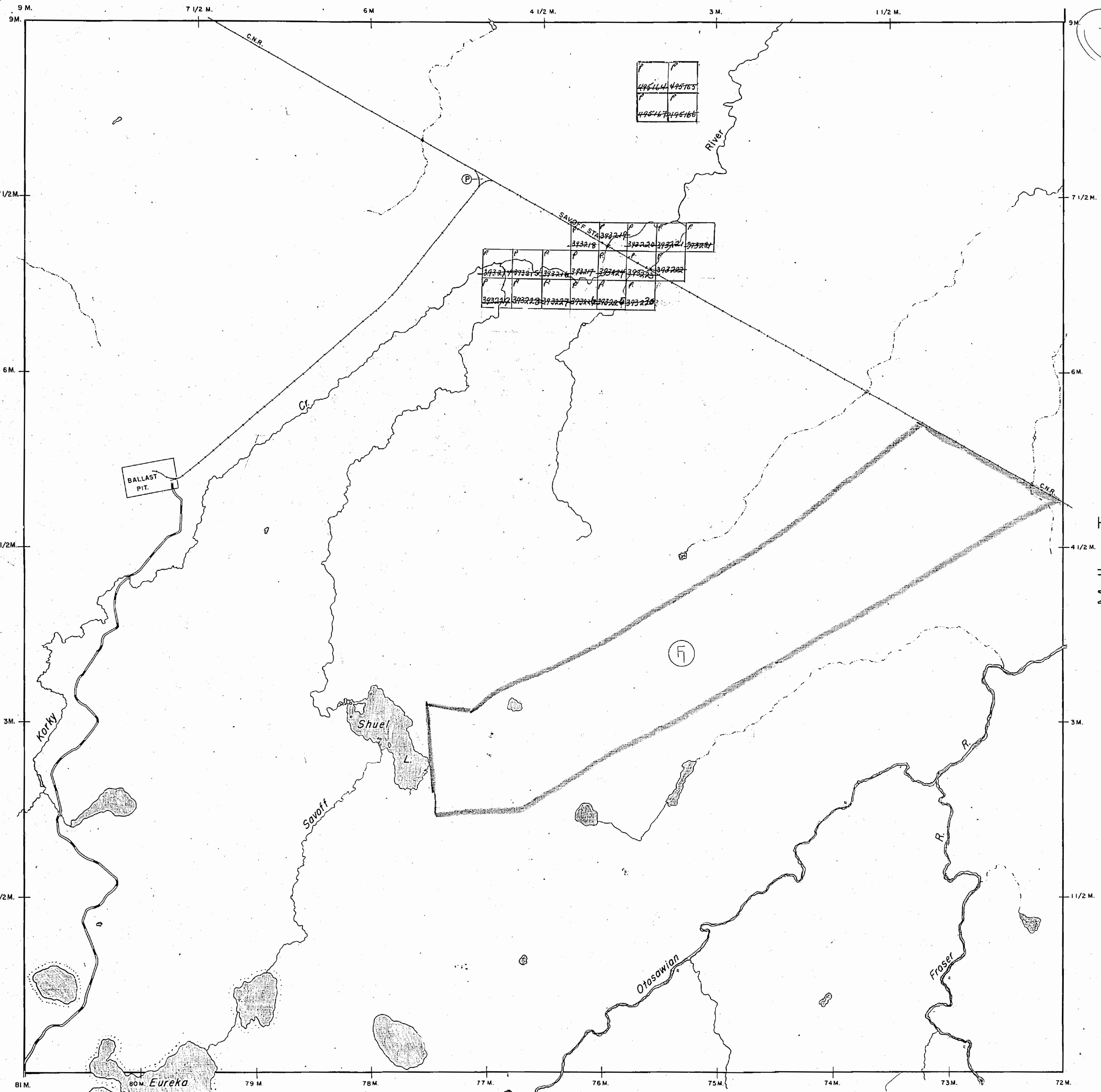
Ⓡ THIS TWP. IS SUBJECT TO FOREST ACTIVITY IN 1990. FURTHER INFORMATION AVAILABLE ON FILE.

SHUET 1MB

DATE OF ISSUE
JUL 4 1975

OUT OF SERVICE: JAN. 18/91
PORCUPINE MINING DIVISION
RECEIVED
JUL 14 1975
AM 7 18 19 10 11 12 13 14 15 16 PM

PLAN NO.- M-1345
ONTARIO
MINISTRY OF NATURAL RESOURCES
SURVEYS AND MAPPING BRANCH



HC

F

BALLAST PIT.

Eureka

Kohler Twp.

Mulloy Twp.

Boyce Twp.

G.E.M.

M.1342

M.1342

Burrell Twp.

THE TOWNSHIP OF
OF
SHUEL
DISTRICT OF COCHRANE
PORCUPINE MINING DIVISION
SCALE: 1-INCH=40 CHAINS

LEGEND

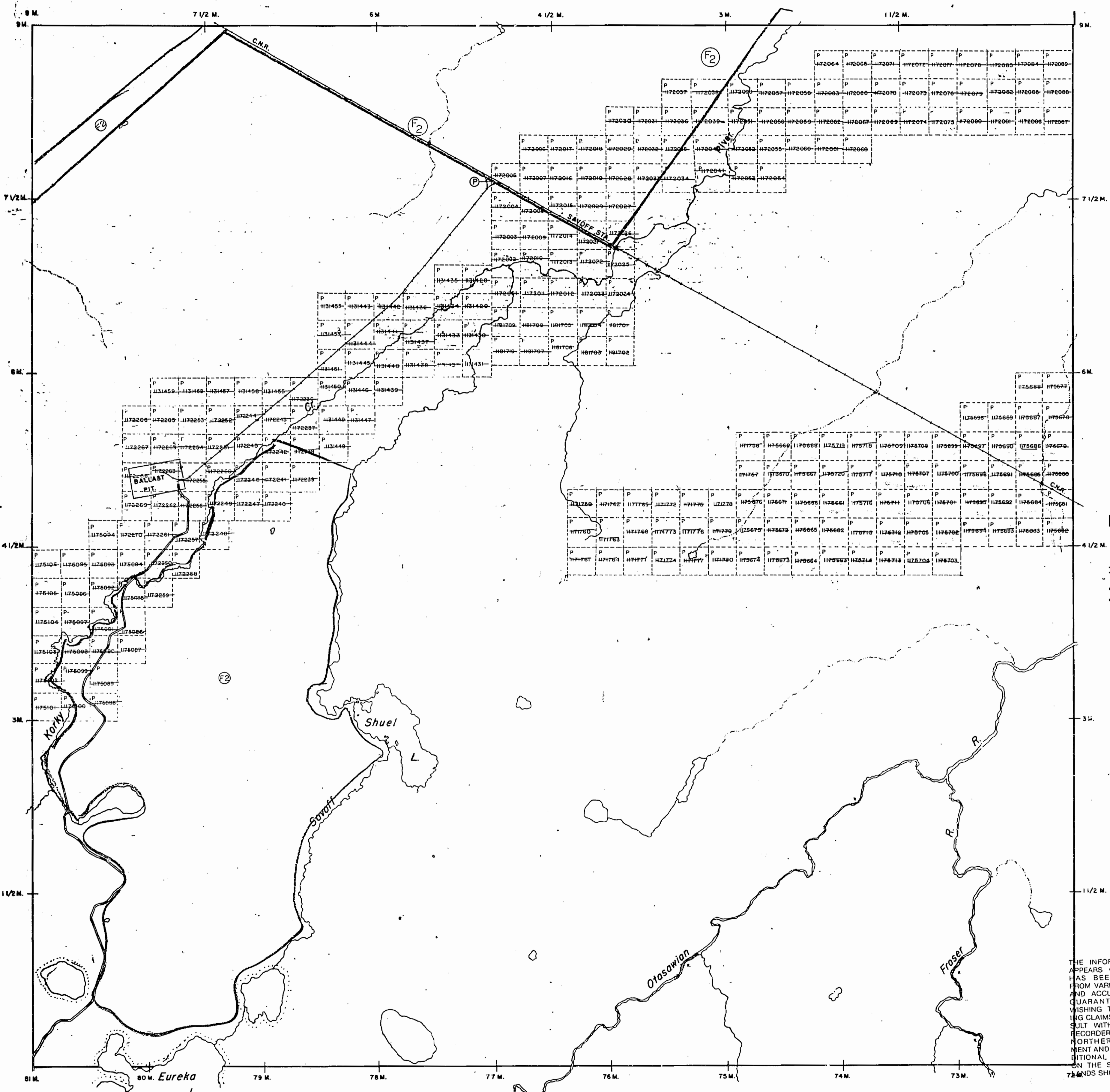
- | | |
|-----------------------|--------|
| PATENTED LAND | Ⓢ |
| CROWN LAND SALE | C.S. |
| LEASES | Ⓞ |
| LOCATED LAND | Loc. |
| LICENSE OF OCCUPATION | L.O. |
| MINING RIGHTS ONLY | M.R.O. |
| SURFACE RIGHTS ONLY | S.R.O. |
| ROADS | — |
| IMPROVED ROADS | — |
| KING'S HIGHWAYS | — |
| RAILWAYS | — |
| POWER LINES | — |
| MARSH OR MUSKEG | — |
| MINES | ⓧ |

NOTES

400' surface rights reservation around all lakes & rivers.

Ⓢ THIS TWP. IS SUBJECT TO FOREST ACTIVITY IN 1992/93 - FURTHER INFORMATION AVAILABLE ON FILE.

Ⓞ THIS TWP. IS SUBJECT TO FORESTRY ACTIVITY IN 1994/95 FURTHER INFORMATION AVAILABLE ON FILE. 4/1995/96



THE INFORMATION THAT APPEARS ON THIS MAP HAS BEEN COMPILED FROM VARIOUS SOURCES AND ACCURACY IS NOT GUARANTEED. THOSE WISHING TO STAKE MINING CLAIMS SHOULD CONSULT WITH THE MINING RECORDER, MINISTRY OF NORTHERN DEVELOPMENT AND MINES, FOR ADDITIONAL INFORMATION ON THE STATUS OF THE LANDS SHOWN HEREON.

DATE OF ISSUE
MAY 25 1998

PROVINCIAL RECORDING OFFICE - SUDBURY

PLAN NO. - M-1345

ONTARIO
MINISTRY OF NATURAL RESOURCES
SURVEYS AND MAPPING BRANCH

SHUEL TWP.

SHUEL TWP.

M.1342

M.1342

1345

Burrell Twp.

THE TOWNSHIP OF
OF

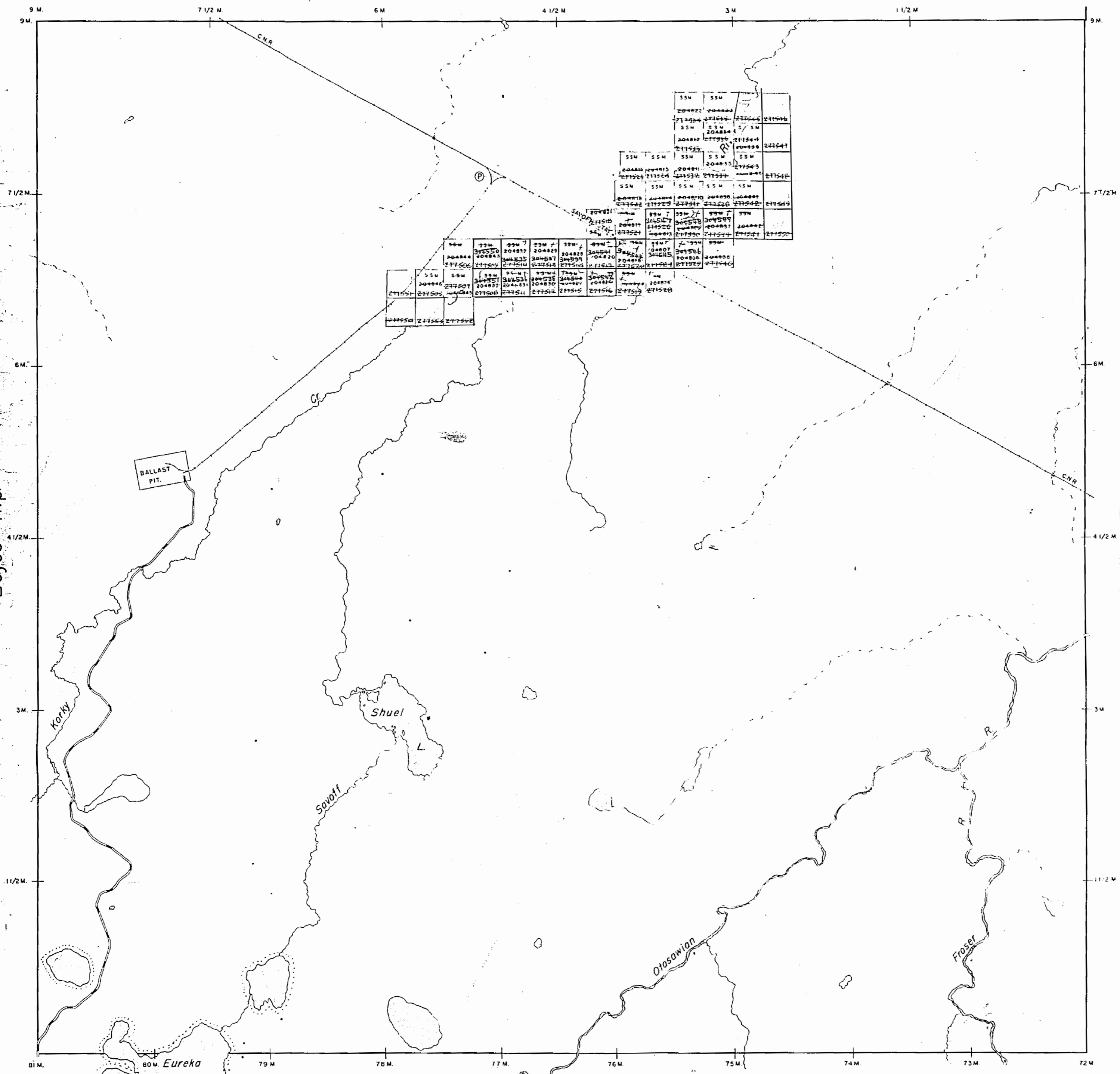
SHUEL

DISTRICT OF
COCHRANE

PORCUPINE
MINING DIVISION

SCALE: 1-INCH=40 CHAINS

M 1345 153



LEGEND

- PATENTED LAND Ⓟ
- CROWN LAND SALE C.S.
- LEASES Ⓞ
- LOCATED LAND Loc.
- LICENSE OF OCCUPATION L.O.
- MINING RIGHTS ONLY M.R.O.
- SURFACE RIGHTS ONLY S.R.O.
- ROADS —|—|—
- IMPROVED ROADS —|—|—
- KING'S HIGHWAYS —|—|—
- RAILWAYS —|—|—
- POWER LINES —|—|—
- MARSH OR MUSKEG —|—|—
- MINES X

NOTES

400' surface rights reservation around
all lakes & rivers

RECEIVED
OCT 27 1969
7:08:10 11:12:12 3:45 PM

PLAN NO.- M-1345

DEPARTMENT OF MINES
—ONTARIO—

1345

Burrell Twp.

THE TOWNSHIP OF

OF
SHUEL

DISTRICT OF
COCHRANE

PORCUPINE
MINING DIVISION

SCALE: 1-INCH = 40 CHAINS

LEGEND

PATENTED LAND	(P)
CROWN LAND SALE	CS
LEASES	(L)
LOCATED LAND	Loc.
LICENSE OF OCCUPATION	L.O.
MINING RIGHTS ONLY	M.R.O.
SURFACE RIGHTS ONLY	S.R.O.
ROADS	—
IMPROVED ROADS	—
KING'S HIGHWAYS	—
RAILWAYS	—
POWER LINES	—
MARSH OR MUSKEG	—
MINES	X

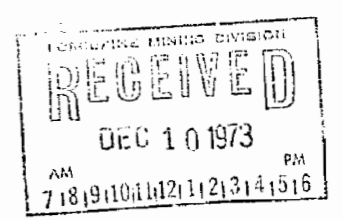
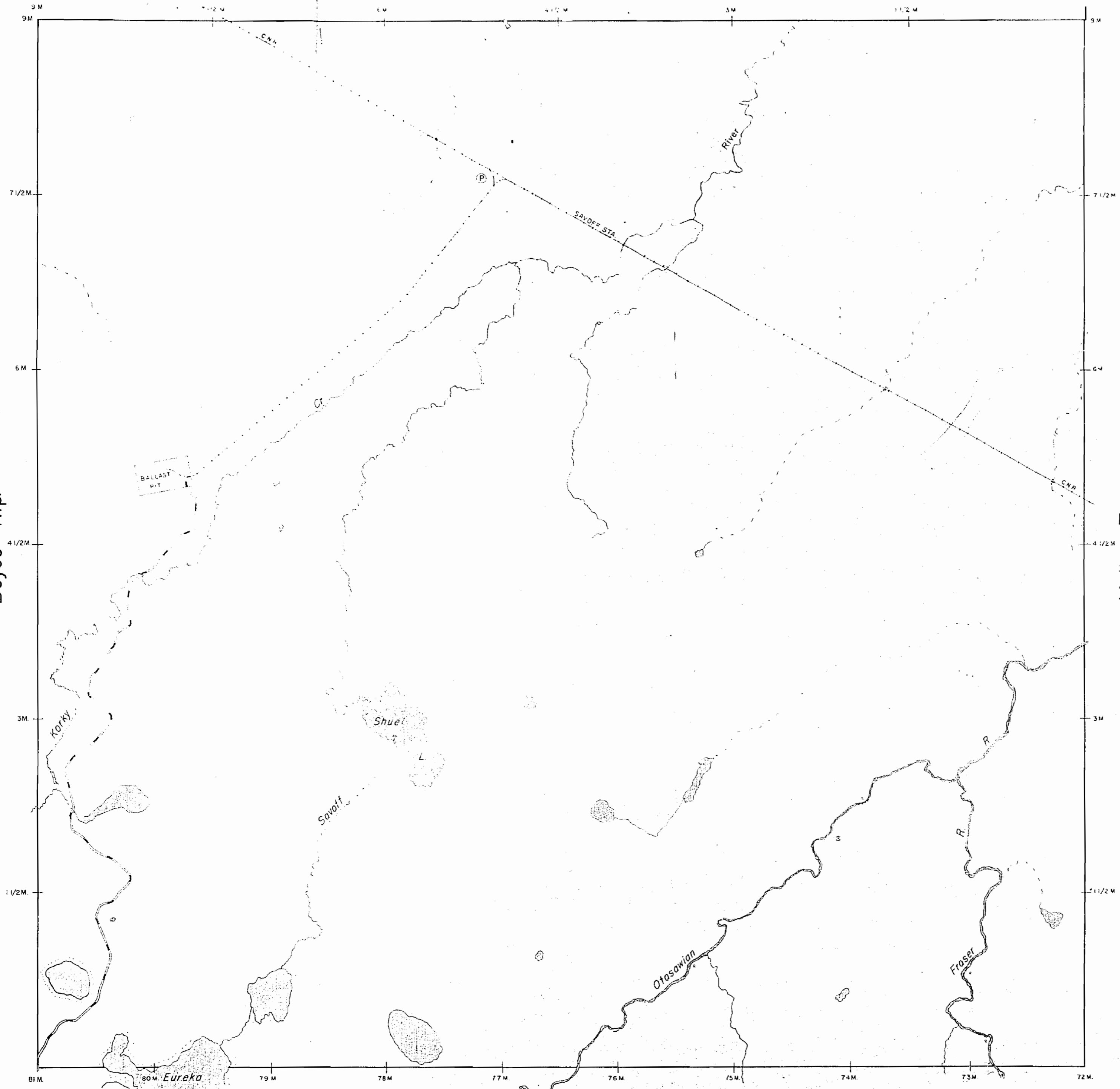
NOTES

400' surface rights reservation around
all lakes & rivers

Boyce Twp.

Mulloy Twp.

Kohler Twp.



PLAN NO.- M-1345

ONTARIO
MINISTRY OF NATURAL RESOURCES
SURVEYS AND MAPPING BRANCH

1345

Burrell Twp.

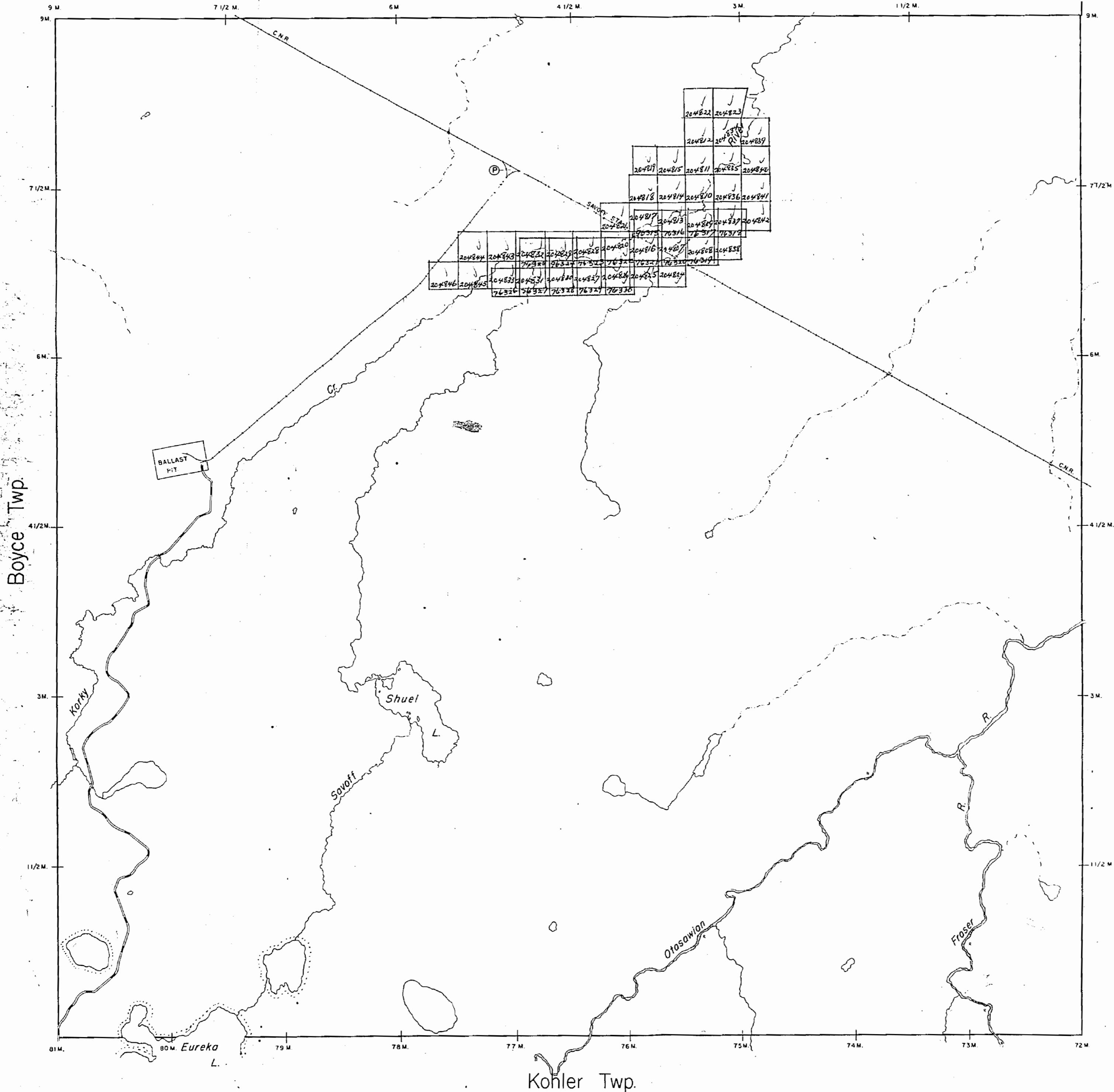
THE TOWNSHIP OF
OF
SHUEL
DISTRICT OF
COCHRANE
Porcupine
SAULT-STE-MARIE
MINING DIVISION
SCALE: 1-INCH=40 CHAINS

LEGEND

PATENTED LAND	Ⓟ
CROWN LAND SALE	C.S.
LEASES	Ⓛ
LOCATED LAND	Loc.
LICENSE OF OCCUPATION	L.O.
MINING RIGHTS ONLY	M.R.O.
SURFACE RIGHTS ONLY	S.R.O.
ROADS	—
IMPROVED ROADS	—
KING'S HIGHWAYS	—
RAILWAYS	—
POWER LINES	—
MARSH OR MUSKEG	—
MINES	ⓧ

NOTES

400' surface rights reservation around all lakes & rivers



PLAN NO.- M-1345

DEPARTMENT OF MINES
—ONTARIO—

Burrell Twp.

OFFICE MAP

Rel. Burrell office

THE TOWNSHIP OF
OF

SHUEL

DISTRICT OF
COCHRANE

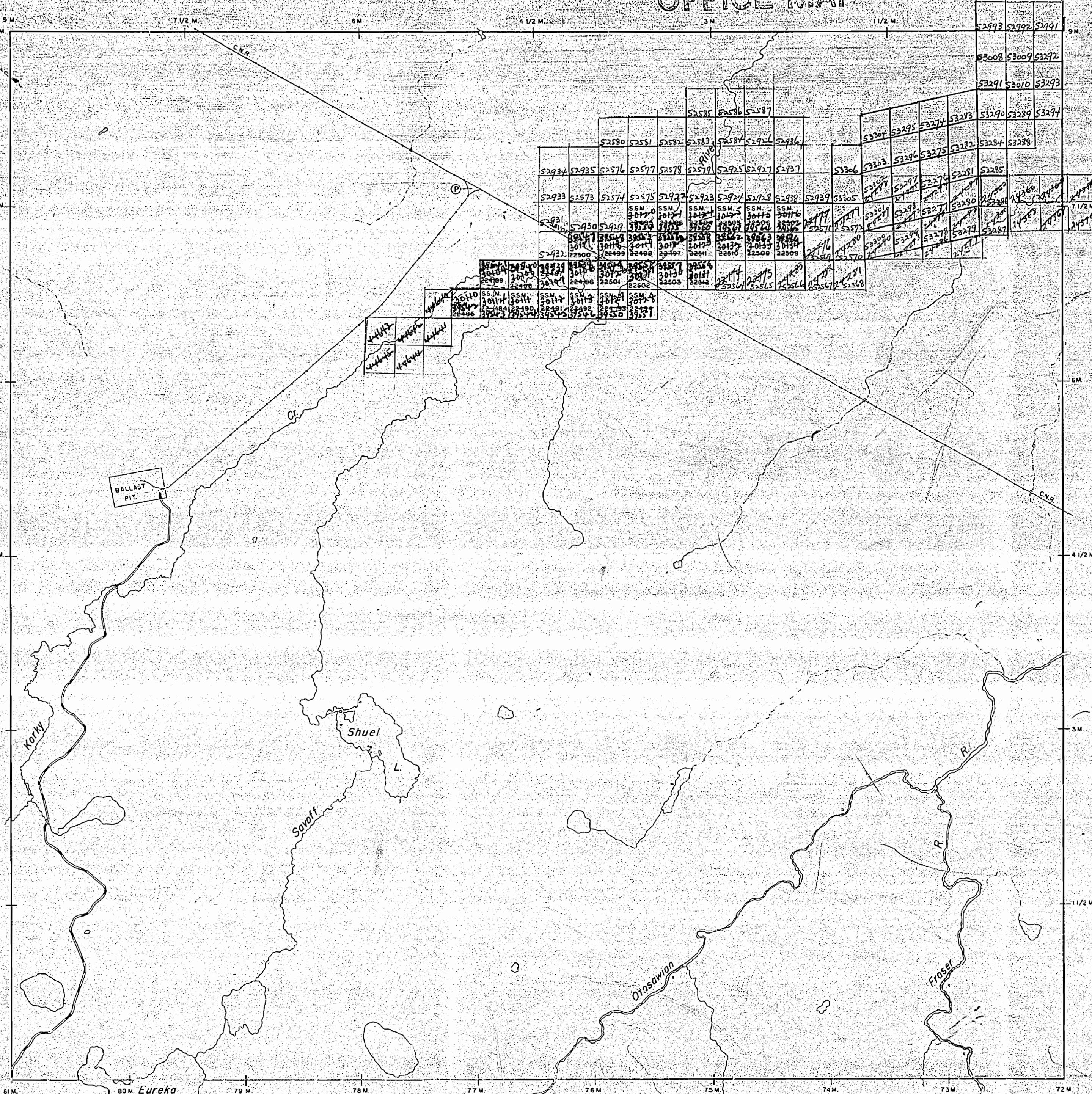
SAULT STE MARIE
MINING DIVISION

SCALE 1-INCH=40 CHAINS

LEGEND

- PATENTED LAND ⊙
- CROWN LAND SALE C.S.
- LEASES ⊖
- LOCATED LAND Loc.
- LICENSE OF OCCUPATION L.O.
- MINING RIGHTS ONLY M.R.O.
- SURFACE RIGHTS ONLY S.R.O.
- ROADS —
- IMPROVED ROADS —
- KING'S HIGHWAYS —
- RAILWAYS —
- POWER LINES —
- MARSH OR MUSKEG —
- MINES X

NOTES OFFICE MAP



m-1345

PLAN NO.-SSM.121a

DEPARTMENT OF MINES
— ONTARIO —

1345

Burrell Twp.

THE TOWNSHIP OF
OF

SHUEL

DISTRICT OF
COCHRANE
Porcupine
SAULT-STE-MARIE
MINING DIVISION

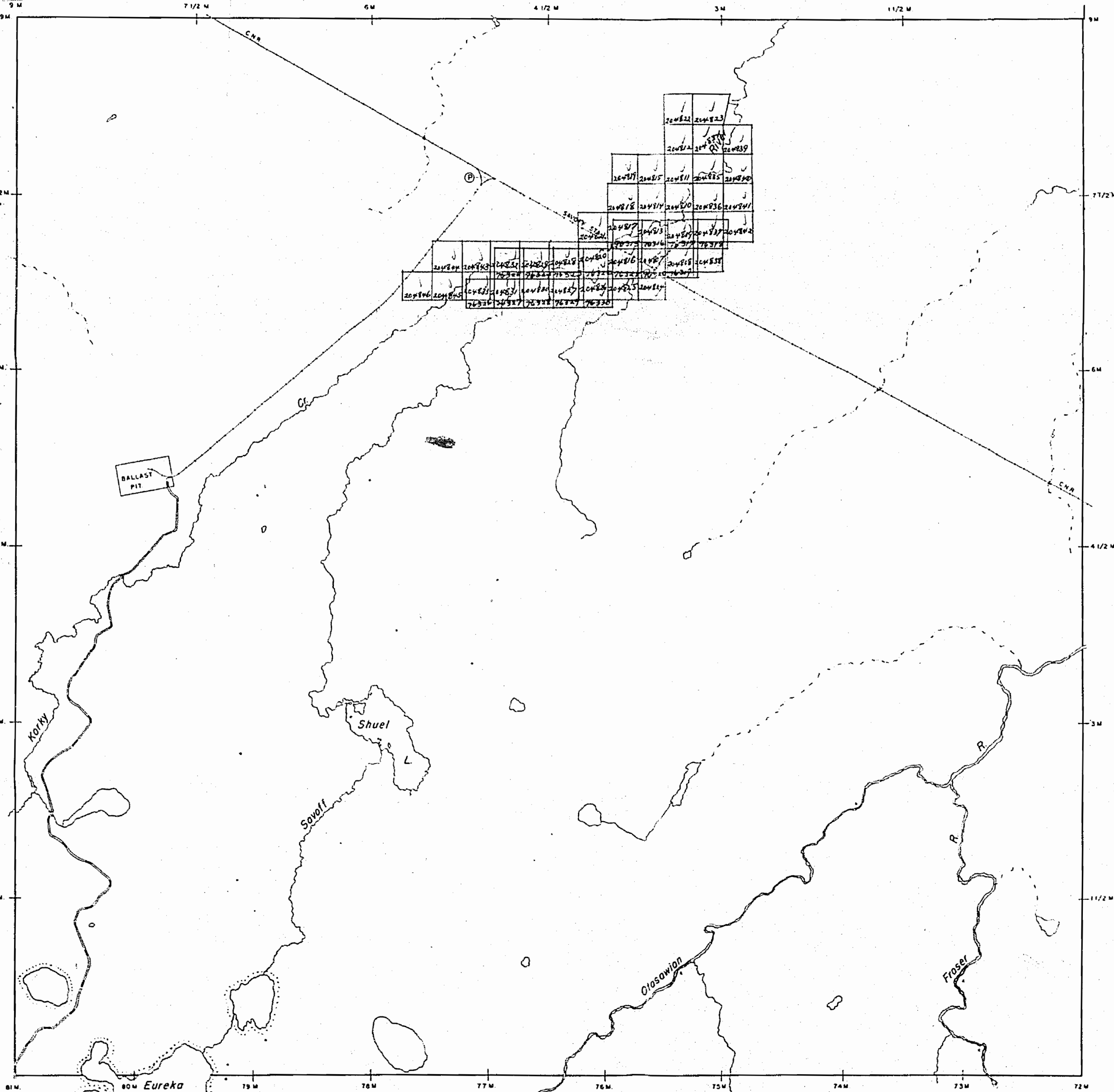
SCALE: 1-INCH=40 CHAINS

LEGEND

PATENTED LAND	Ⓢ
CROWN LAND SALE	CS
LEASES	Ⓛ
LOCATED LAND	Loc.
LICENSE OF OCCUPATION	L.O.
MINING RIGHTS ONLY	M.R.O.
SURFACE RIGHTS ONLY	S.R.O.
ROADS	—
IMPROVED ROADS	—
KING'S HIGHWAYS	—
RAILWAYS	—
POWER LINES	—
MARSH OR MUSKEG	—
MINES	X

NOTES

400' surface rights reservation around
all lakes & rivers.



PLAN NO.- M-1345

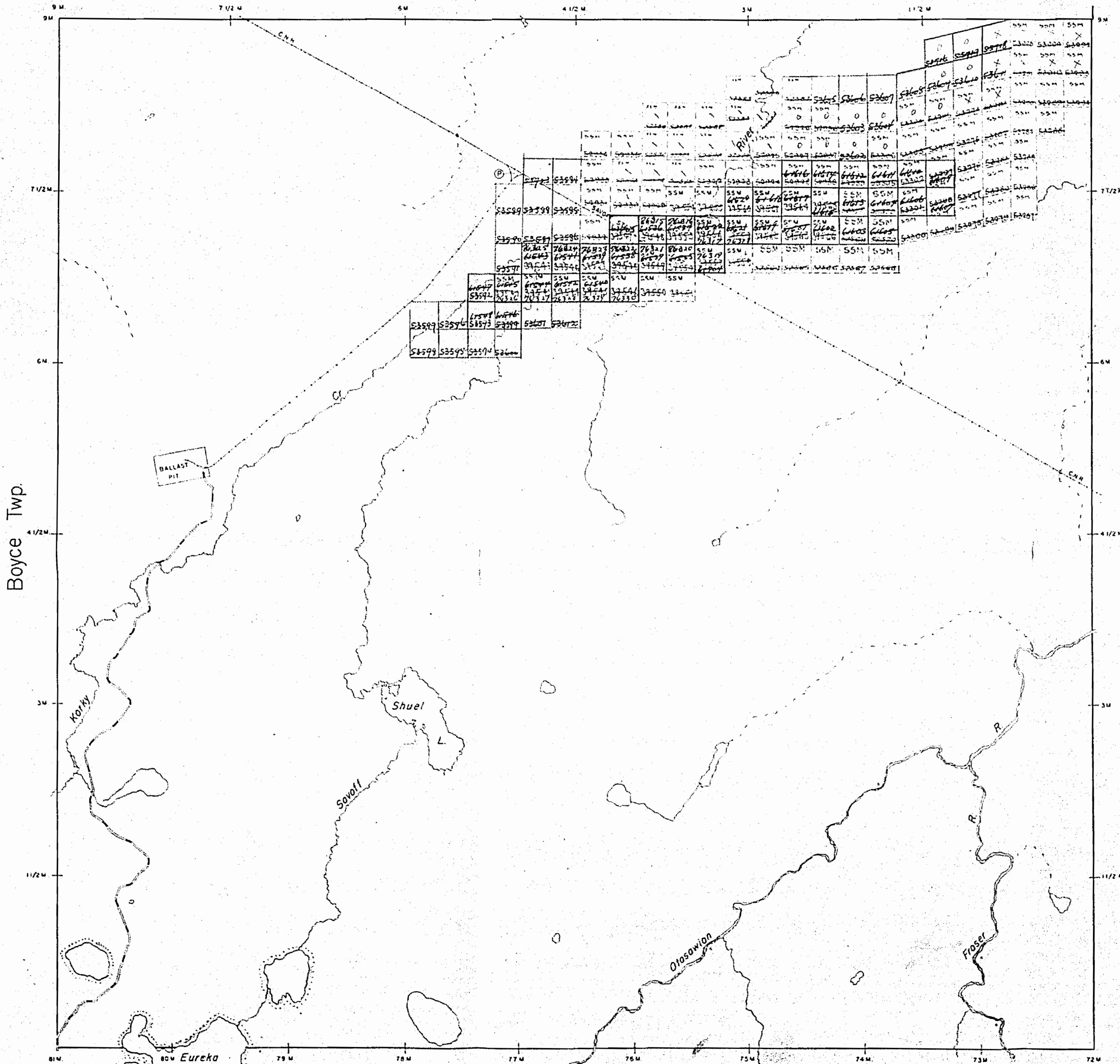
DEPARTMENT OF MINES
—ONTARIO—

LEGEND

PATENTED LAND	Ⓟ
CROWN LAND SALE	CS
LEASES	Ⓢ
LOCATED LAND	Loc
LICENSE OF OCCUPATION	L.O.
MINING RIGHTS ONLY	M.R.O.
SURFACE RIGHTS ONLY	S.R.O.
ROADS	—
IMPROVED ROADS	—
KING'S HIGHWAYS	—
RAILWAYS	—
POWER LINES	—
MARSH OR MUSKEG	—
MINES	✕

NOTES

...



Old

Burrell Twp.

OFFICE MAP

See Burrell office map

THE TOWNSHIP OF

SHUEL

DISTRICT OF COCHRANE

SAULT STE. MARIE MINING DIVISION

SCALE: 1-INCH=40 CHAINS

LEGEND

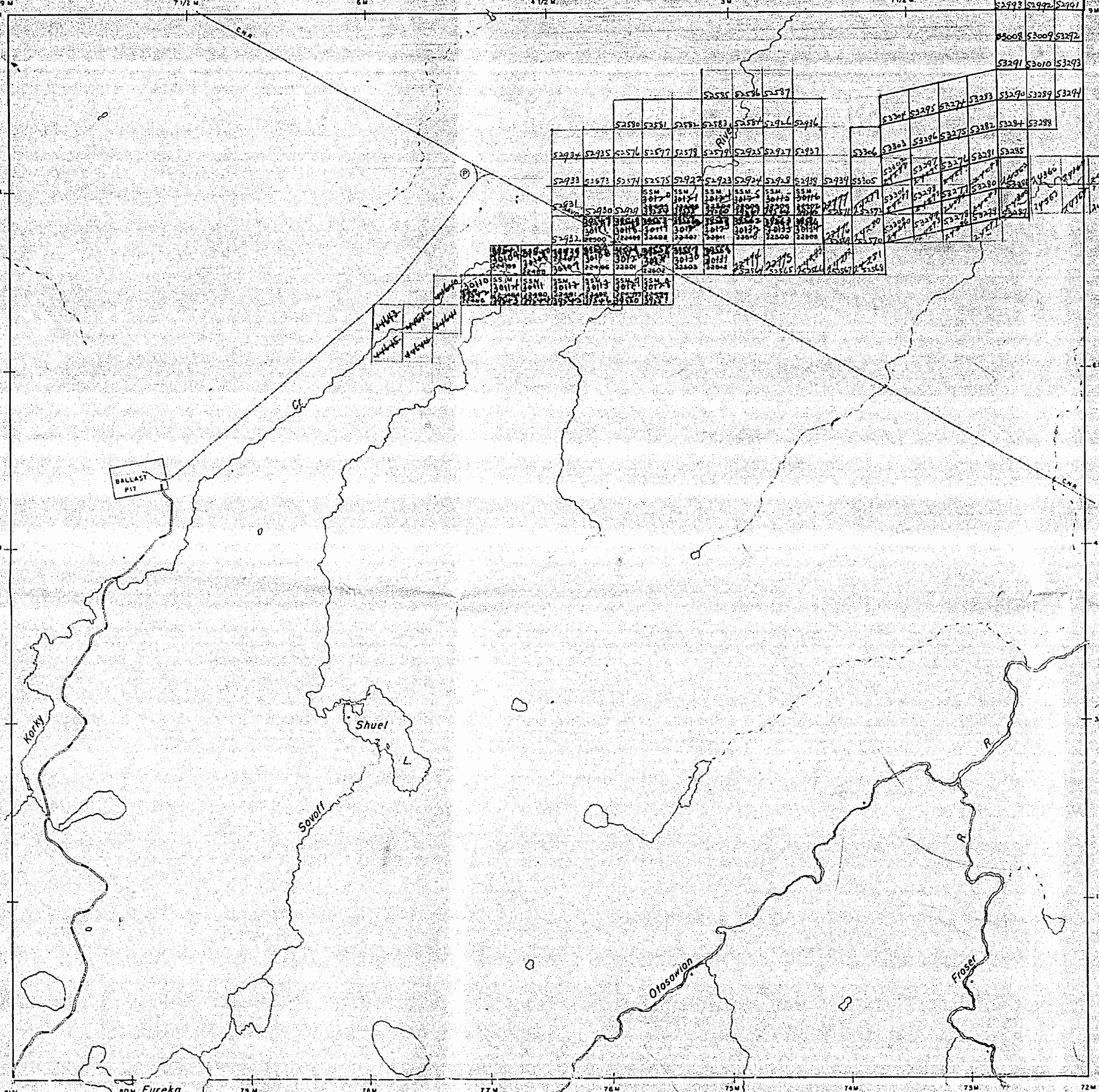
- PATENTED LAND Ⓞ
- CROWN LAND SALE C.S.
- LEASES L.
- LOCATED LAND Loc.
- LICENSE OF OCCUPATION L.O.
- MINING RIGHTS ONLY M.R.O.
- SURFACE RIGHTS ONLY S.R.O.
- ROADS —
- IMPROVED ROADS —
- KING'S HIGHWAYS —
- RAILWAYS —
- POWER LINES —
- MARSH OR MUSKEG —
- MINES X

NOTES OFFICE MAP

Boyce Twp.

Mulloy Twp.

Kohler Twp.



m-1345

PLAN NO.-SSM.121a

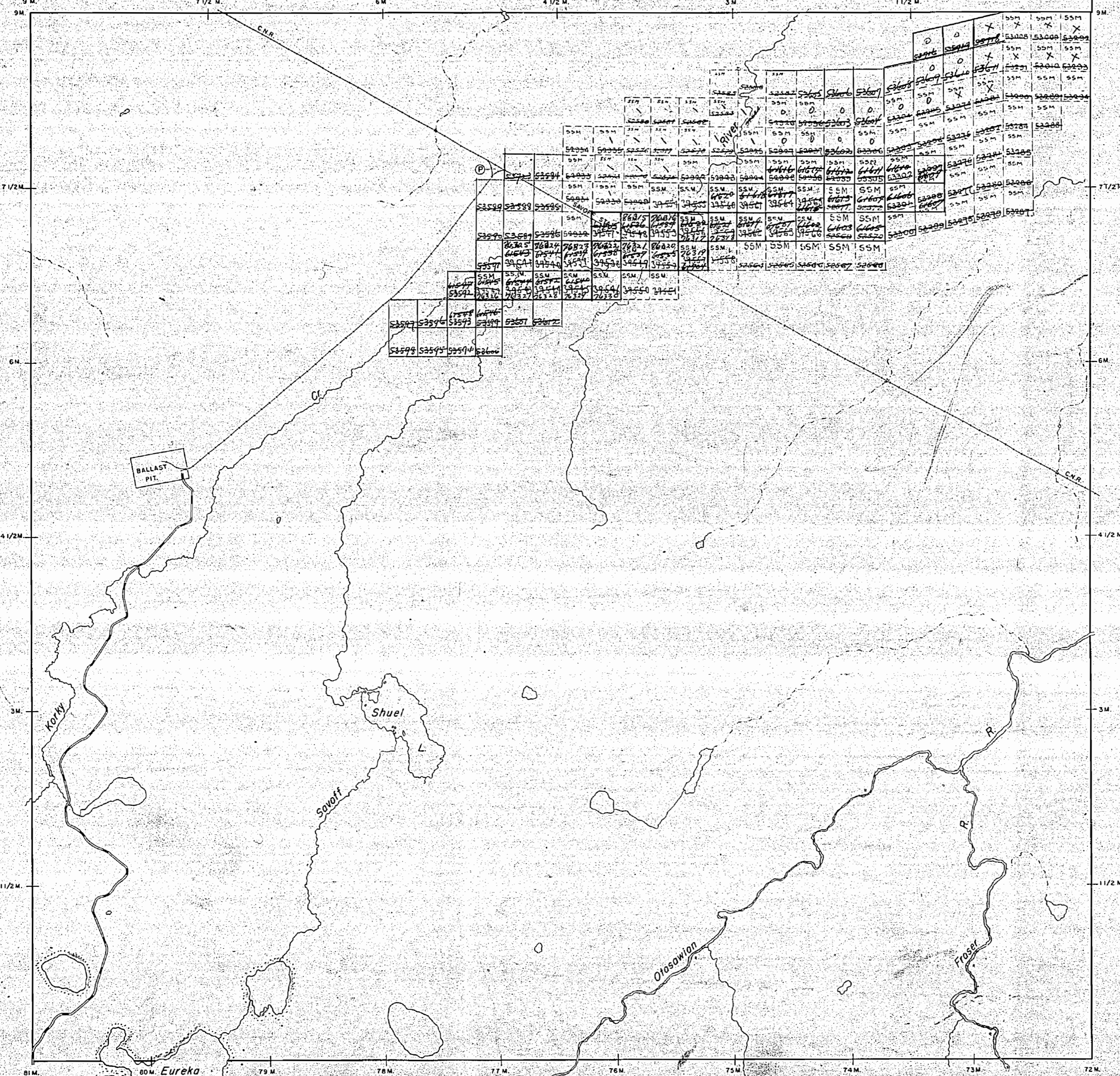
DEPARTMENT OF MINES
—ONTARIO—

LEGEND

- PATENTED LAND ⊙
- CROWN LAND SALE C.S.
- LEASES ⊖
- LOCATED LAND Loc.
- LICENSE OF OCCUPATION L.O.
- MINING RIGHTS ONLY M.R.O.
- SURFACE RIGHTS ONLY S.R.O.
- ROADS —
- IMPROVED ROADS —
- KING'S HIGHWAYS —
- RAILWAYS —
- POWER LINES —
- MARSH OR MUSKEG —
- MINES X

NOTES

400' Resid. to Sept. 1911



Old

Burrell Twp.

THE TOWNSHIP
OF
SHUEL
DISTRICT OF
COCHRANE
PORCUPINE
MINING DIVISION
SCALE: 1-INCH=40 CHAINS

M 1345 158

LEGEND

- PATENTED LAND ⊕
- CROWN LAND SALE C.S.
- LEASES ⊙
- LOCATED LAND LOC.
- LICENSE OF OCCUPATION L.O.
- MINING RIGHTS ONLY M.R.O.
- SURFACE RIGHTS ONLY S.R.O.
- ROADS
- IMPROVED ROADS —+—
- KING'S HIGHWAYS —+—+—
- RAILWAYS —+—+—+—
- POWER LINES —+—+—+—+—
- MARSH OR MUSKEG —+—+—+—+—+—
- MINES *

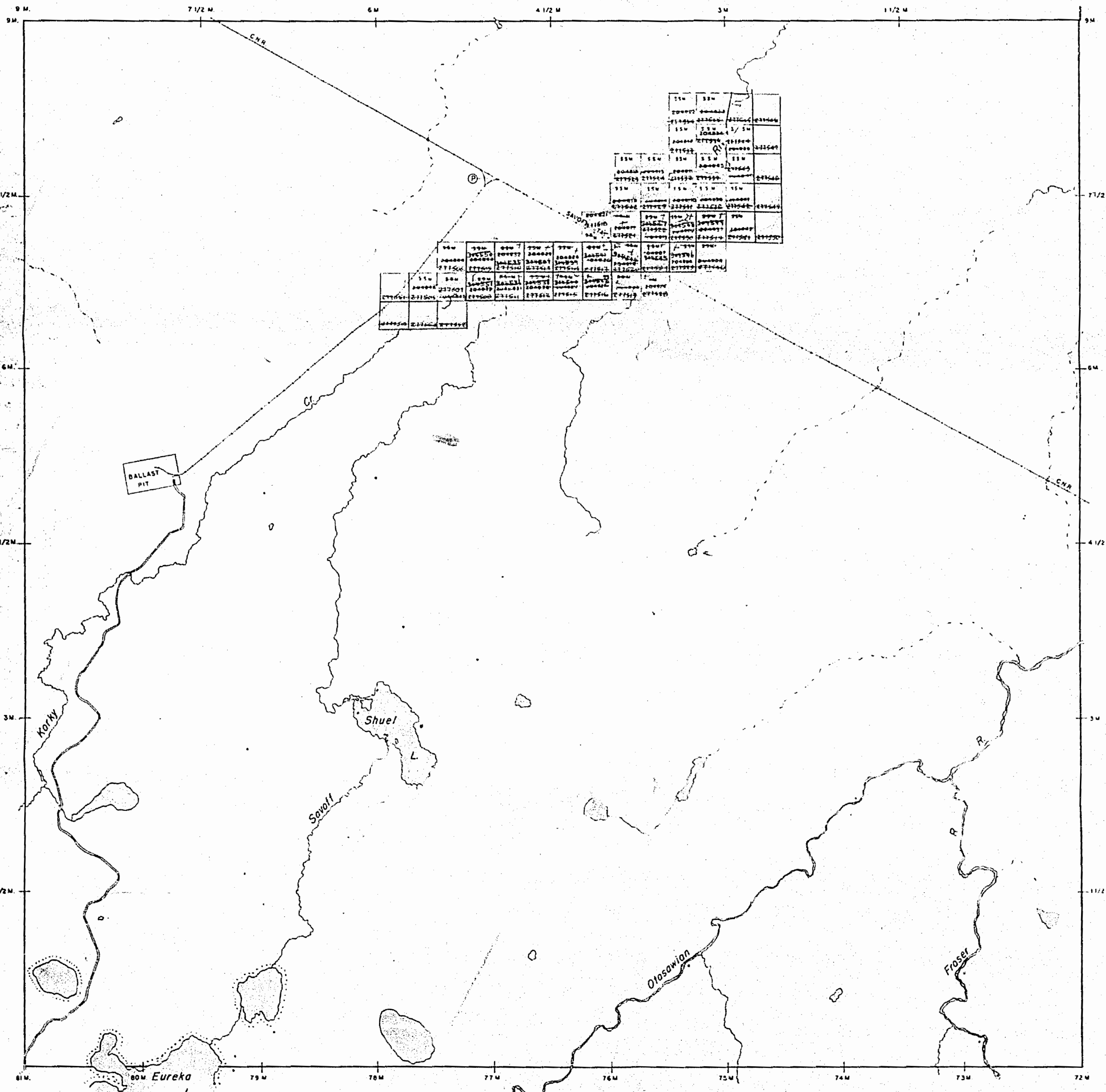
NOTES

400' surface rights reservation around all lakes & rivers

RECEIVED
OCT 27 1969
AM 7:88:10,11,12,1,2,3,4,5,6 PM

PLAN NO.- M-1345

DEPARTMENT OF MINES
—ONTARIO—



1345

Burrell Twp.

THE TOWNSHIP OF

SHUEL

DISTRICT OF COCHRANE

PORCUPINE MINING DIVISION

SCALE 1-INCH=40 CHAINS

LEGEND

PATENTED LAND	(P)
CROWN LAND SALE	CS
LEASES	(L)
LOCATED LAND	Loc
LICENSE OF OCCUPATION	L.O.
MINING RIGHTS ONLY	M.R.O.
SURFACE RIGHTS ONLY	S.R.O.
ROADS	---
IMPROVED ROADS	---
KING'S HIGHWAYS	---
RAILWAYS	---
POWER LINES	---
MARSH OR MUSKEG	---
MINES	X

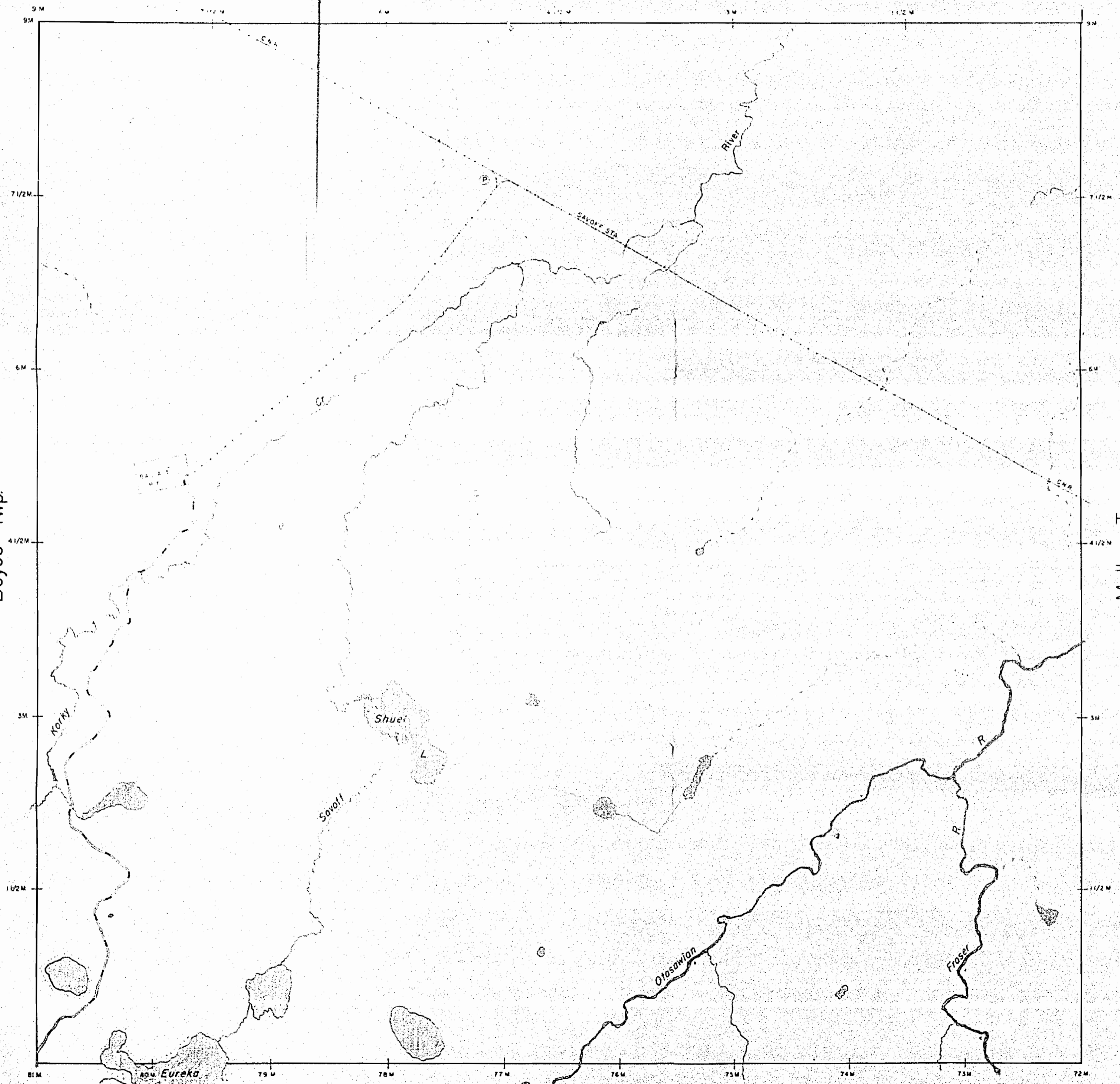
NOTES

400' surface rights reservation around all lakes & rivers.

Boyce Twp.

Mulloy Twp.

Kohler Twp.



RECEIVED
 DEC 10 1973
 AM 7 12 9 10 11 12 1 2 3 4 5 6 PM

PLAN NO.- M-1345

ONTARIO
MINISTRY OF NATURAL RESOURCES
SURVEYS AND MAPPING BRANCH

Burrell Twp

OFFICE MAP

See Burrell office map

THE TOWNSHIP OF

SHUEL

DISTRICT OF COCHRANE

SAULT STE MARIE MINING DIVISION

SCALE: 1-INCH=40 CHAINS

LEGEND

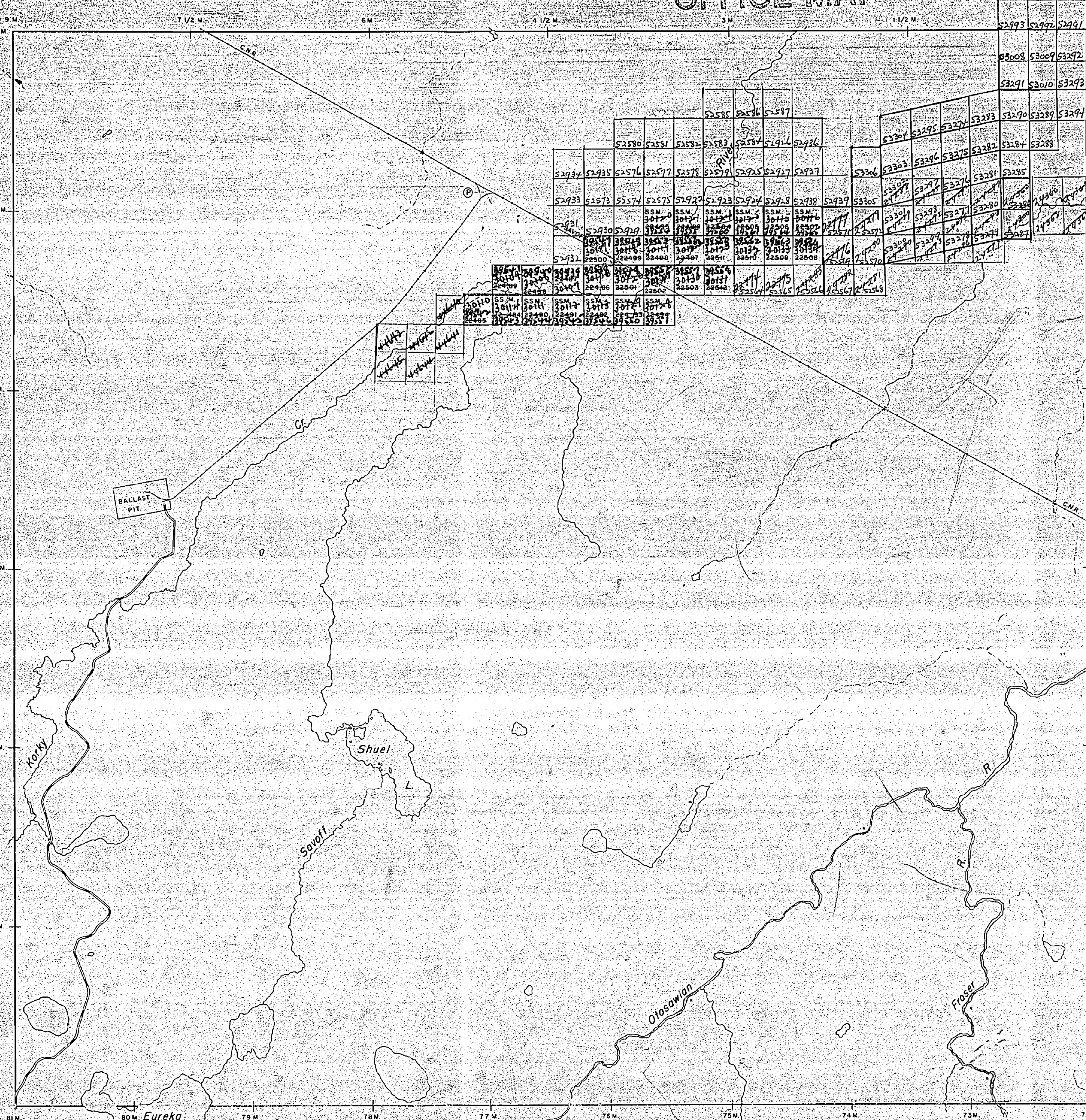
- PATENTED LAND Ⓟ
- CROWN LAND SALE C.S.
- LEASES Ⓞ
- LOCATED LAND Loc.
- LICENSE OF OCCUPATION L.O.
- MINING RIGHTS ONLY M.R.O.
- SURFACE RIGHTS ONLY S.R.O.
- ROADS —
- IMPROVED ROADS —
- KING'S HIGHWAYS —
- RAILWAYS —
- POWER LINES —
- MARSH OR MUSKEG —
- MINES X

NOTES OFFICE MAP

Boyce Twp

Mulloy Twp

Kohler Twp



m-1345

PLAN NO.-SSM 121a

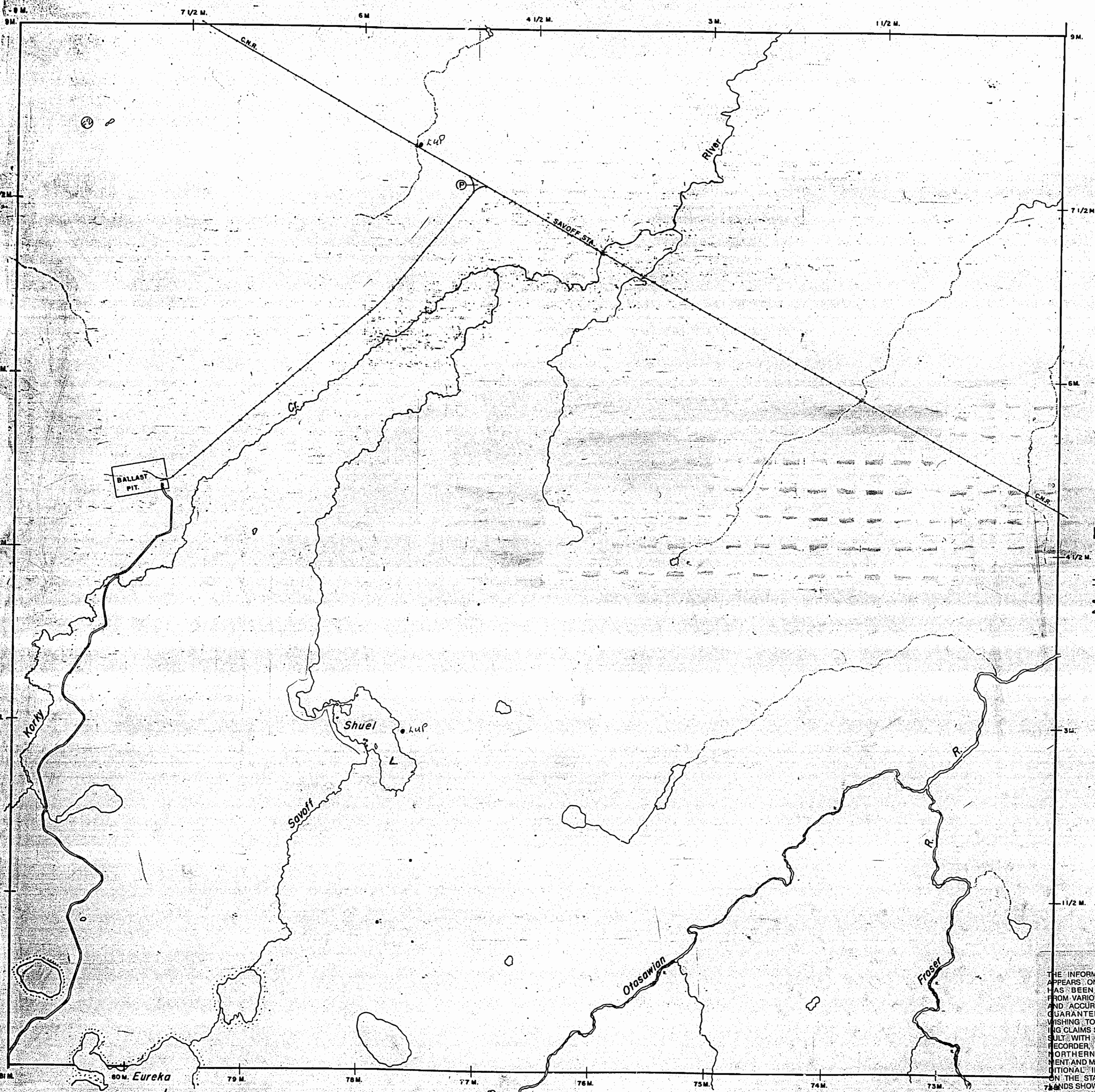
DEPARTMENT OF MINES
—ONTARIO—

2421.M

SHNET 1MB

2421.M

Burrell Twp.



Kohler Twp.

THE TOWNSHIP
OF
SHUEL
DISTRICT OF
COCHRANE
PORCUPINE
MINING DIVISION
SCALE: 1-INCH=40 CHAINS

LEGEND

PATENTED LAND	⊙
CROWN LAND SALE	CS
LEASES	⊙
LOCATED LAND	Loc
LICENSE OF OCCUPATION	L.O.
MINING RIGHTS ONLY	M.R.O.
SURFACE RIGHTS ONLY	S.R.O.
ROADS	—
IMPROVED ROADS	—
KING'S HIGHWAYS	—
RAILWAYS	—
POWER LINES	—
MARSH OR MUSKEG	—
MINES	—

NOTES

400' surface rights reservation around all lakes & rivers.

THE INFORMATION THAT APPEARS ON THIS MAP HAS BEEN COMPILED FROM VARIOUS SOURCES AND ACCURACY IS NOT GUARANTEED. THOSE WISHING TO STAKE MINING CLAIMS SHOULD CONSULT WITH THE MINING RECORDER, MINISTRY OF NORTHERN DEVELOPMENT AND MINES, FOR ADDITIONAL INFORMATION ON THE STATUS OF THE LANDS SHOWN HEREON.

PLAN NO.-M-1345

ONTARIO
MINISTRY OF NATURAL RESOURCES
SURVEYS AND MAPPING BRANCH

2421.M

SHNET 1MB

2421.M

Burrell Twp.

THE TOWNSHIP OF

SHUEL

DISTRICT OF COCHRANE
Pokcupink
 SAULT STE. MARIE
 MINING DIVISION

SCALE: 1-INCH=40 CHAINS

LEGEND

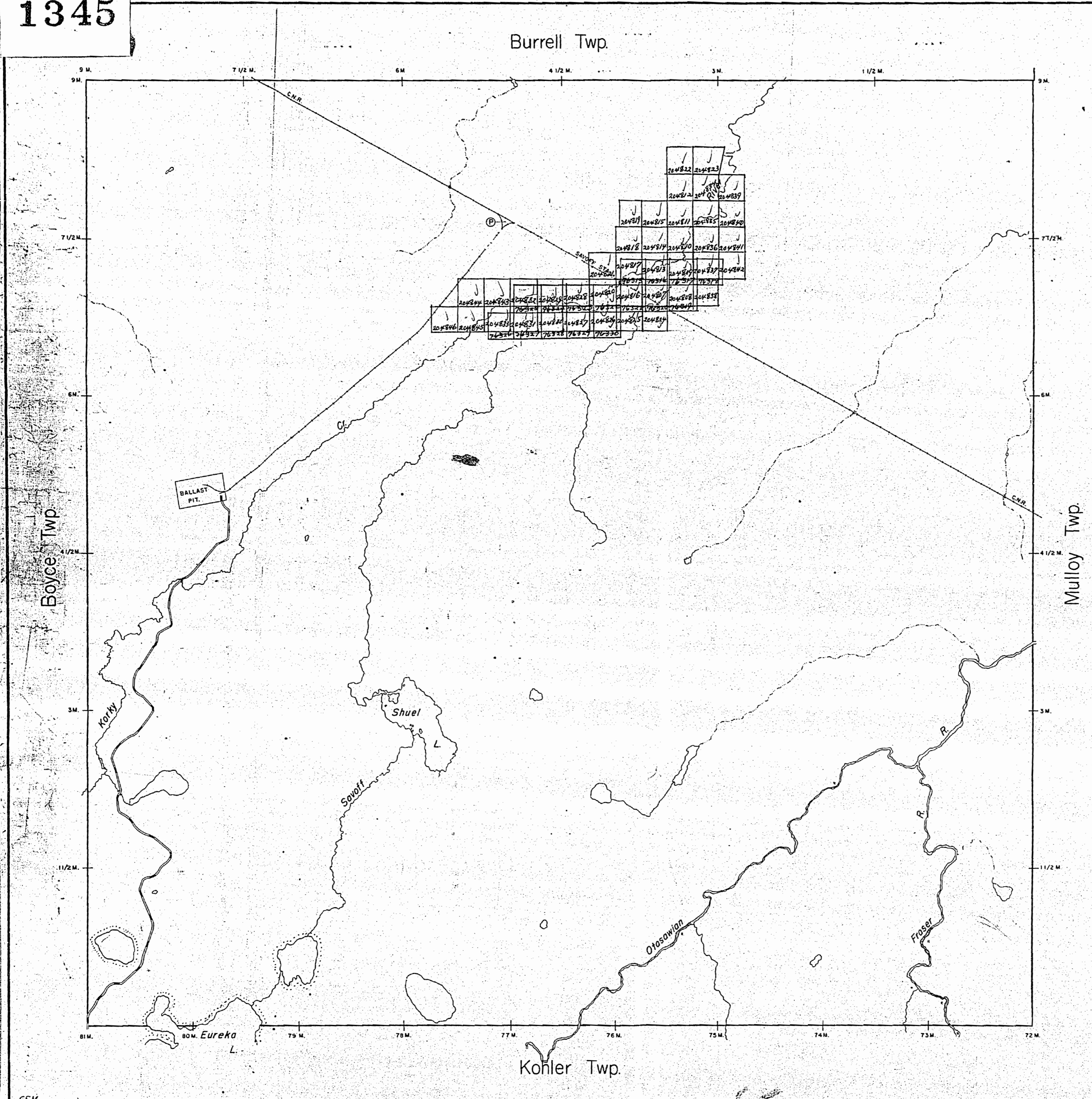
PATENTED LAND	Ⓟ
CROWN LAND SALE	C.S.
LEASES	Ⓛ
LOCATED LAND	LOC.
LICENSE OF OCCUPATION	L.O.
MINING RIGHTS ONLY	M.R.O.
SURFACE RIGHTS ONLY	S.R.O.
ROADS	—
IMPROVED ROADS	—
KING'S HIGHWAYS	—
RAILWAYS	—
POWER LINES	—
MARSH OR MUSKEG	—
MINES	X

NOTES

400' surface rights reservation around all lakes & rivers.

PLAN NO. - M-1345

DEPARTMENT OF MINES
 - ONTARIO -



1345

Burrell Twp.

THE TOWNSHIP
OF
SHUEL
DISTRICT OF
COCHRANE
PORCUPINE
MINING DIVISION
SCALE: 1-INCH=40 CHAINS

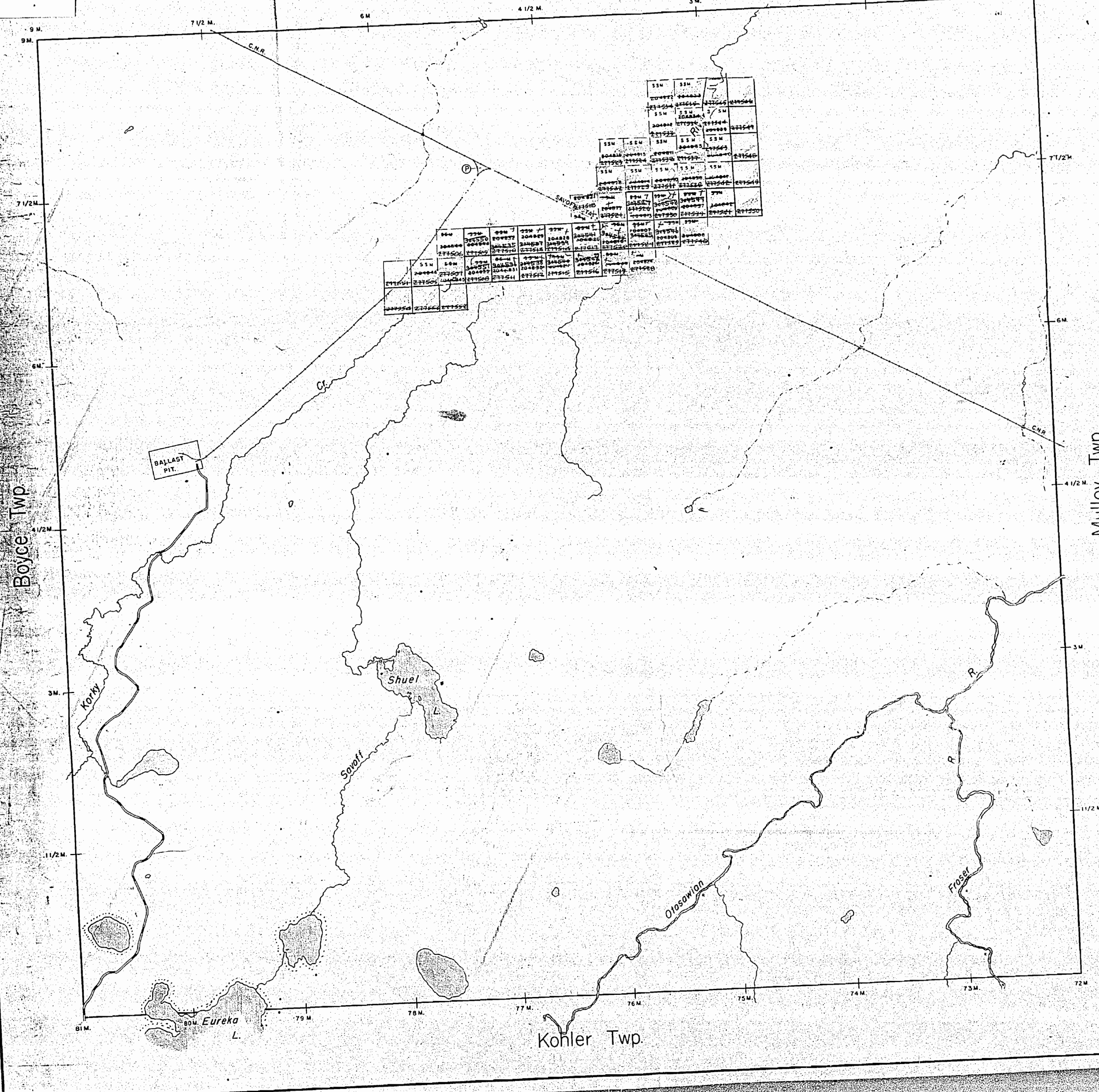
M 1345 153

LEGEND

- PATENTED LAND ⊙
- CROWN LAND SALE C.S.
- LEASES ⊙
- LOCATED LAND Loc.
- LICENSE OF OCCUPATION L.O.
- MINING RIGHTS ONLY M.R.O.
- SURFACE RIGHTS ONLY S.R.O.
- ROADS —
- IMPROVED ROADS —
- KING'S HIGHWAYS —
- RAILWAYS —
- POWER LINES —
- MARSH OR MUSKEG —
- MINES X

NOTES

400' surface rights reservation around all lakes & rivers



RECEIVED
OCT 27 1969
AM 7:8, 10:11, 12:1, 2:3, 4:5, 6

PLAN NO. - M-1345
DEPARTMENT OF MINES
— ONTARIO —

1345

Burrell Twp.

THE TOWNSHIP OF
OF

SHUEL

DISTRICT OF
COCHRANE

PORCUPINE
MINING DIVISION

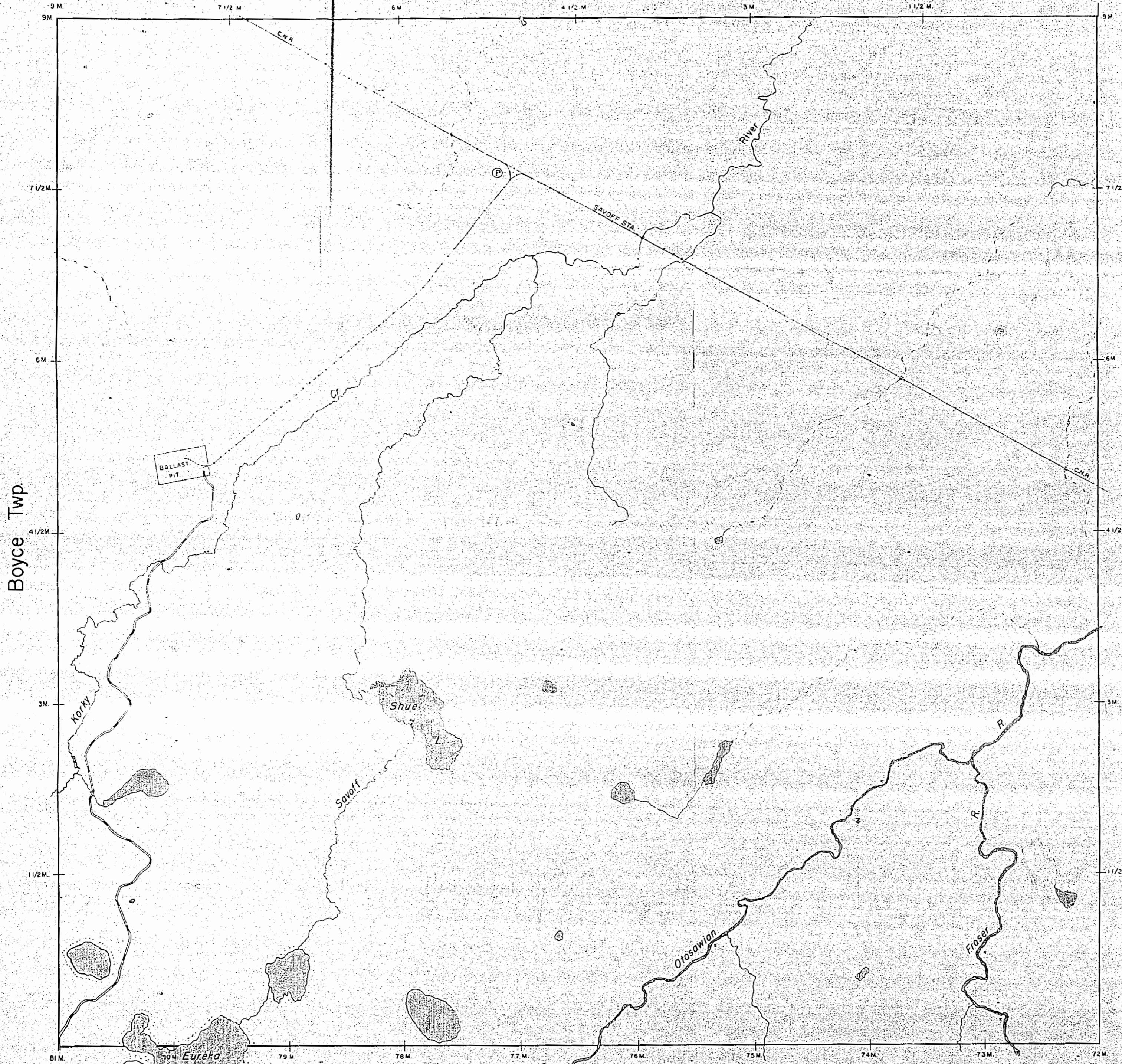
SCALE: 1-INCH=40 CHAINS

LEGEND

PATENTED LAND	Ⓟ
CROWN LAND SALE	CS
LEASES	Ⓞ
LOCATED LAND	Loc.
LICENSE OF OCCUPATION	L.O.
MINING RIGHTS ONLY	M.R.O.
SURFACE RIGHTS ONLY	S.R.O.
ROADS	—
IMPROVED ROADS	—
KING'S HIGHWAYS	—
RAILWAYS	—
POWER LINES	—
MARSH OR MUSKEG	—
MINES	✕

NOTES

400' surface rights reservation around
all lakes & rivers.



PORCUPINE MINING DIVISION
RECEIVED
 DEC 10 1973
 AM 7 18 9 11 01 11 21 11 21 31 15 16 PM

PLAN NO.-M-1345

ONTARIO
MINISTRY OF NATURAL RESOURCES
SURVEYS AND MAPPING BRANCH

Burrell Twp.

OFFICE MAP

See Burrell office map

THE TOWNSHIP OF

SHUEL

DISTRICT OF COCHRANE

SAULT STE. MARIE MINING DIVISION

SCALE: 1-INCH=40 CHAINS

LEGEND

- PATENTED LAND Ⓢ
- CROWN LAND SALE C.S.
- LEASES Ⓛ
- LOCATED LAND Loc.
- LICENSE OF OCCUPATION L.O.
- MINING RIGHTS ONLY M.R.O.
- SURFACE RIGHTS ONLY S.R.O.
- ROADS —
- IMPROVED ROADS —
- KING'S HIGHWAYS —
- RAILWAYS —
- POWER LINES —
- MARSH OR MUSKEG —
- MINES X

NOTES OFFICE MAP

Boyce Twp.

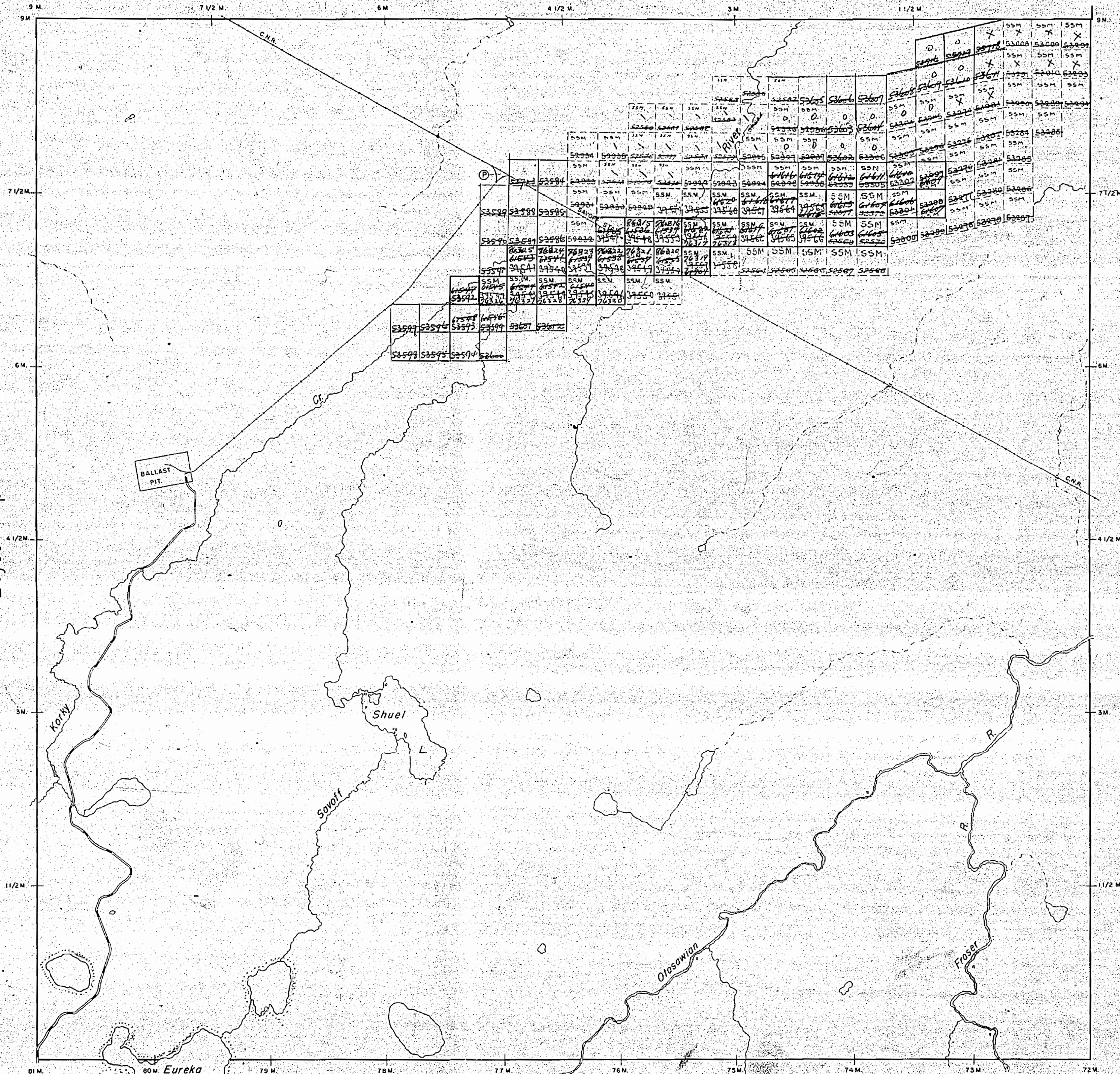
Mulloy Twp.

Kohler Twp.

M-1345

PLAN NO.-SSM 121a

DEPARTMENT OF MINES
—ONTARIO—



LEGEND

- PATENTED LAND (P)
- CROWN LAND SALE (C.S.)
- LEASES (L)
- LOCATED LAND (Loc.)
- LICENSE OF OCCUPATION (L.O.)
- MINING RIGHTS ONLY (M.R.O.)
- SURFACE RIGHTS ONLY (S.R.O.)
- ROADS
- IMPROVED ROADS
- KING'S HIGHWAYS
- RAILWAYS
- POWER LINES
- MARSH OR MUSKEG
- MINES (X)

NOTES

400' Resid. to Dept. of Mines

SHUEL

DISTRICT OF COCHRANE

SAULT STE. MARIE MINING DIVISION

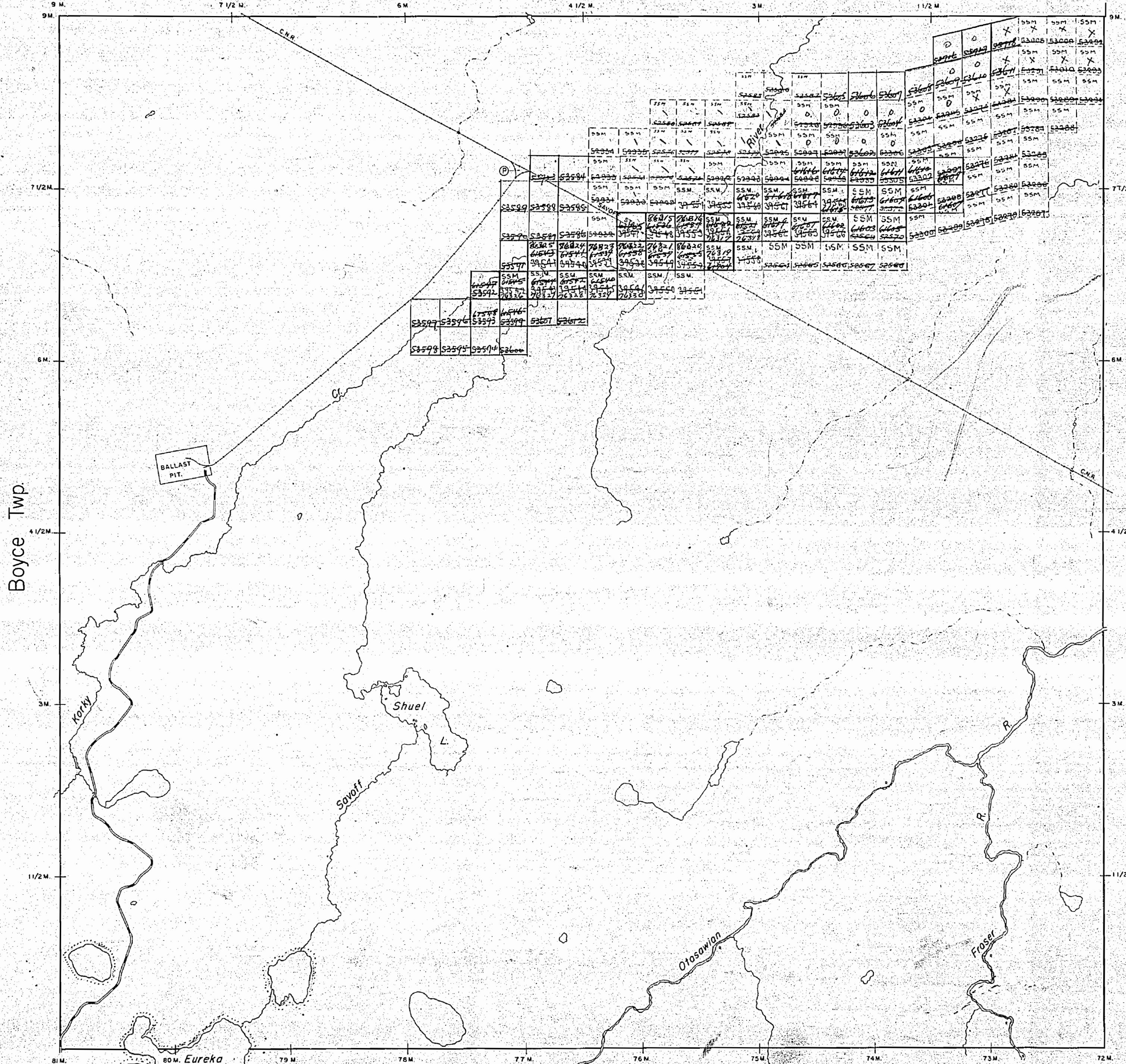
SCALE: 1-INCH=40 CHAINS

LEGEND

- PATENTED LAND ⊙
- CROWN LAND SALE CS.
- LEASES ⊕
- LOCATED LAND Loc.
- LICENSE OF OCCUPATION L.O.
- MINING RIGHTS ONLY M.R.O.
- SURFACE RIGHTS ONLY S.R.O.
- ROADS —
- IMPROVED ROADS —
- KING'S HIGHWAYS —
- RAILWAYS —
- POWER LINES —
- MARSH OR MUSKEG —
- MINES X

NOTES

400' Section to Sept. 1911



PLAN NO. - M-1345

DEPARTMENT OF MINES
— ONTARIO —