RECEIVED
23 JUL 1957
FORT FRANCES MINING RECORDER'S OFFICE

SIFTON

DISTRICT OF RAINY RIVER

SCALE 40 CHAINS = 1 INCH

NOTE

Areas marked thus [ ], Surface Rights withdrawn from staking under section 1 (b) of the Mining Act

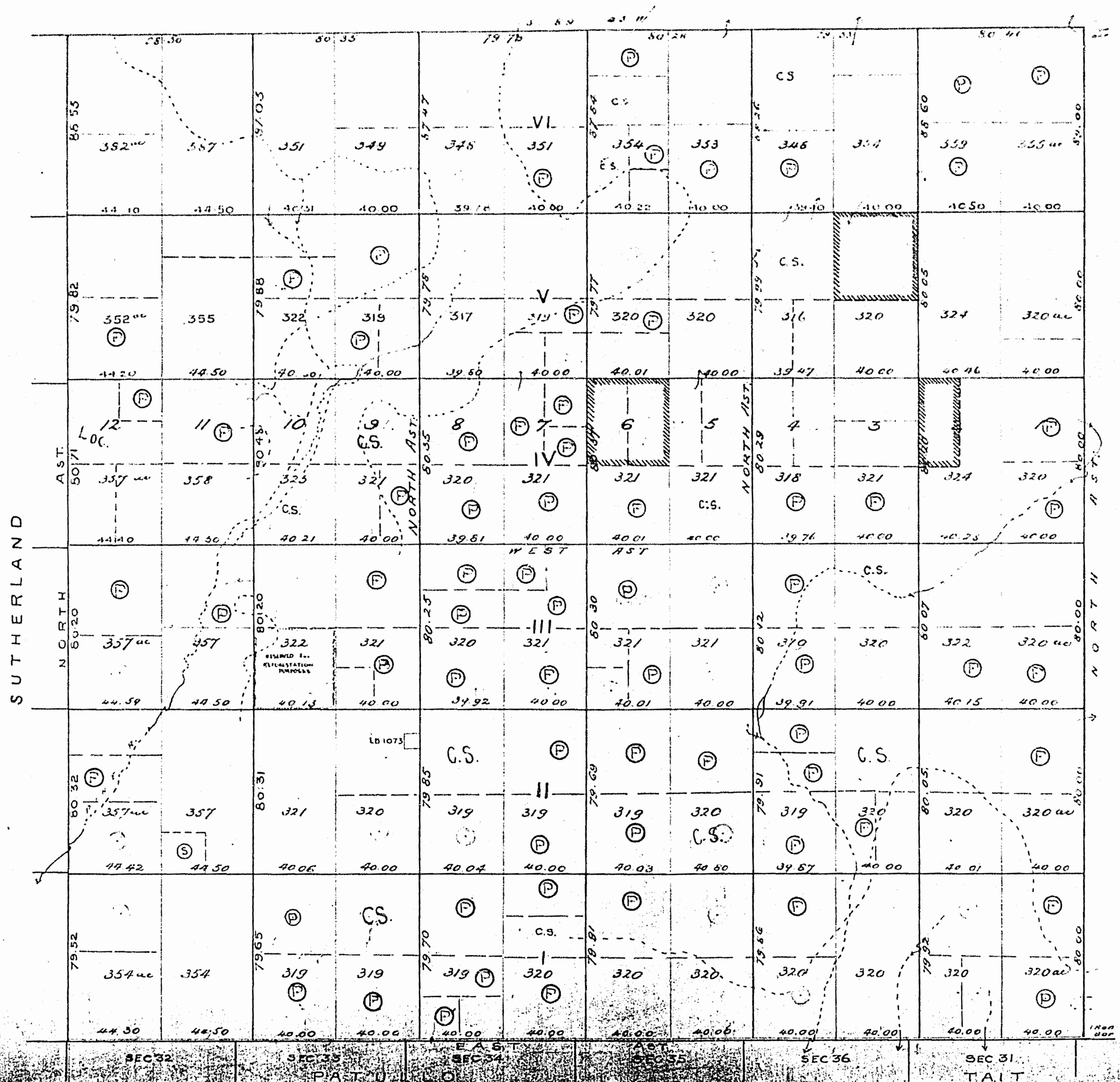

2276

Sept. 13/13

SIFTON

DISTRICT OF RAINY RIVER

SCALE 40 CHAINS = 1 INCH

NOTE:

Areas marked thus [ ], Surface Rights withdrawn from staking under section 1 (b) of the Mining Act.



Sifton Tow 2276

NOTES

400' surface rights reservation along the shores of all lakes and rivers.

RESERVES

(R1) surface rights withdrawn from staking under Sec. 1(b) R.S.O. '50. of the Mining Act, 3 July '57. File. 134928.

(R2) reserved for reforestation purposes. 8 Mar '55 File. 11261

KENORA MINING DIV.
RECEIVED
SEP - 3 1975
AM 7 8 9 10 11 12 1 2 3 4 PM

DATE OF ISSUE
AUG 28 1975

DEWART Tp. M. 2077

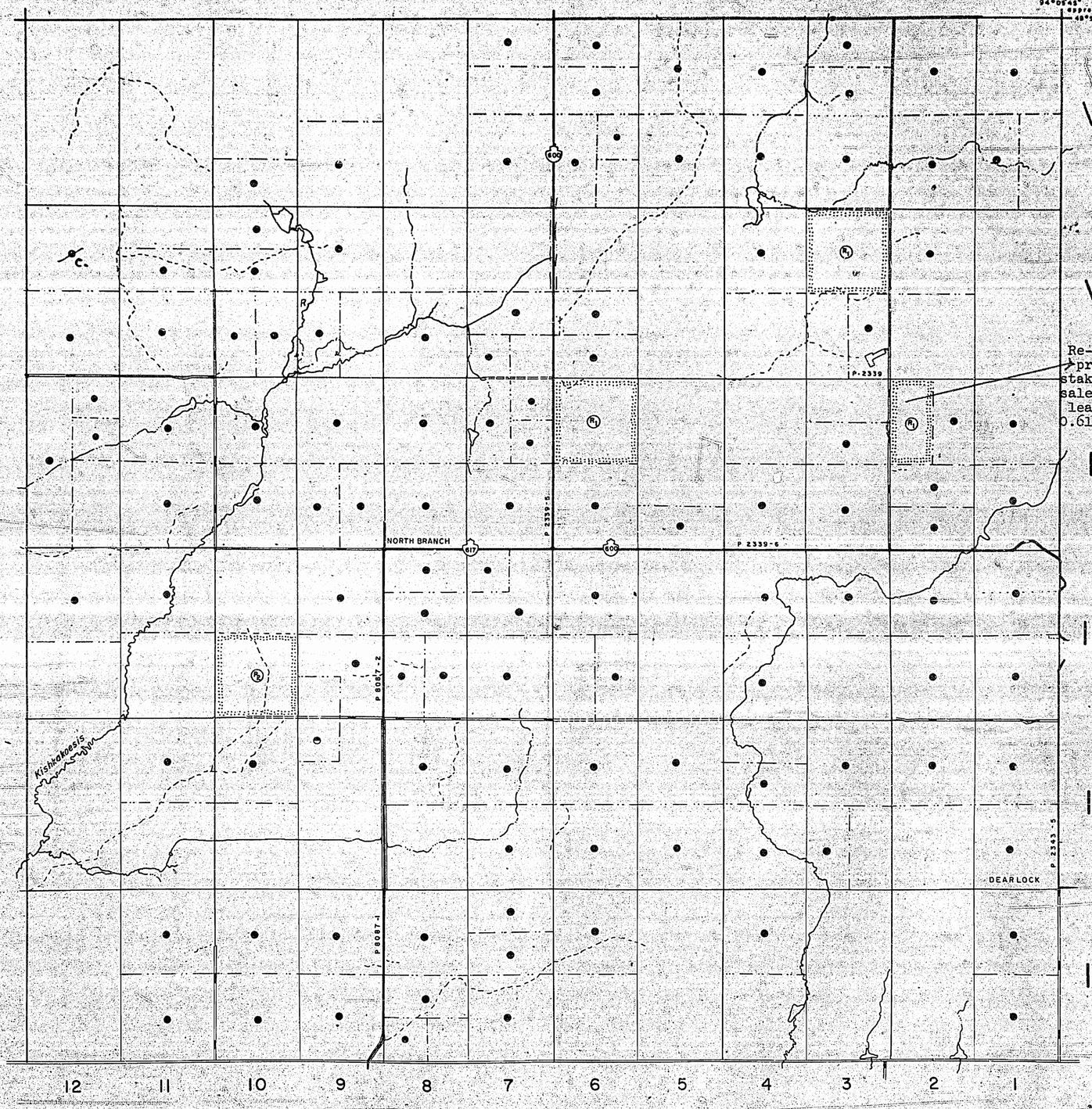

LEGEND

- HIGHWAY AND ROUTE No.
- OTHER ROADS
- TRAILS
- SURVEYED LINES:
  - TOWNSHIPS, BASE LINES, ETC.
  - LOTS, MINING CLAIMS, PARCELS, ETC.
- UNSURVEYED LINES:
  - LOT LINES
  - PARCEL BOUNDARY
  - MINING CLAIMS ETC.
- RAILWAY AND RIGHT OF WAY
- UTILITY LINES
- NON-PERENNIAL STREAM
- FLOODING OR FLOODING RIGHTS
- SUBDIVISION
- ORIGINAL SHORELINE
- MARSH OR MUSKEG
- MINES

DISPOSITION OF CROWN LANDS

TYPE OF DOCUMENT	SYMBOL
PATENT, SURFACE & MINING RIGHTS	●
" SURFACE RIGHTS ONLY	◐
" MINING RIGHTS ONLY	◑
LEASE, SURFACE & MINING RIGHTS	■
" SURFACE RIGHTS ONLY	◨
" MINING RIGHTS ONLY	◧
LICENCE OF OCCUPATION	▼
CROWN LAND SALE	C.S.
ORDER-IN-COUNCIL	OC
RESERVATION	(R1)
CANCELLED	(R2)
SAND & GRAVEL	(S)

SCALE : 1 INCH — 40 CHAINS

FEET 0 500 1000 2000 4000 6000 8000

METRES 0 200 400 600 800 1 KM 2 KM

ACRES	HECTARES
40	16

TOWNSHIP

SIFTON

DISTRICT

RAINY RIVER

MINING DIVISION

KENORA

Ministry of Natural Resources

Ontario Surveys and Mapping Branch

Whitney Block, Queen's Park, Toronto

Date 7. 7. 5.

Plan No. M.2276

NOTES

400' surface rights reservation along the shores of all lakes and rivers.

RESERVES

(R2) reserved for reforestation purposes. 8 Mar'55 File. 11261

R3 WASTE DISPOSAL/ W08/85/ 01/28/85 SRO

DATE OF ISSUE
MAY 30
Ministry of Natural Resources
TORONTO

DATE OF ISSUE
MAY 30 1983
Ministry of Natural Resources
TORONTO

KENORA
MINING DIV.
RECEIVED
JUN 3 1983
AM 7 8 9 10 11 12 1 2 3 4 5 6 PM

KENORA
MINING DIV.
RECEIVED
FEB 27 1985
AM 7 8 9 10 11 12 1 2 3 4 5 6 PM

Obsolete

DEWART Tp. M. 2077

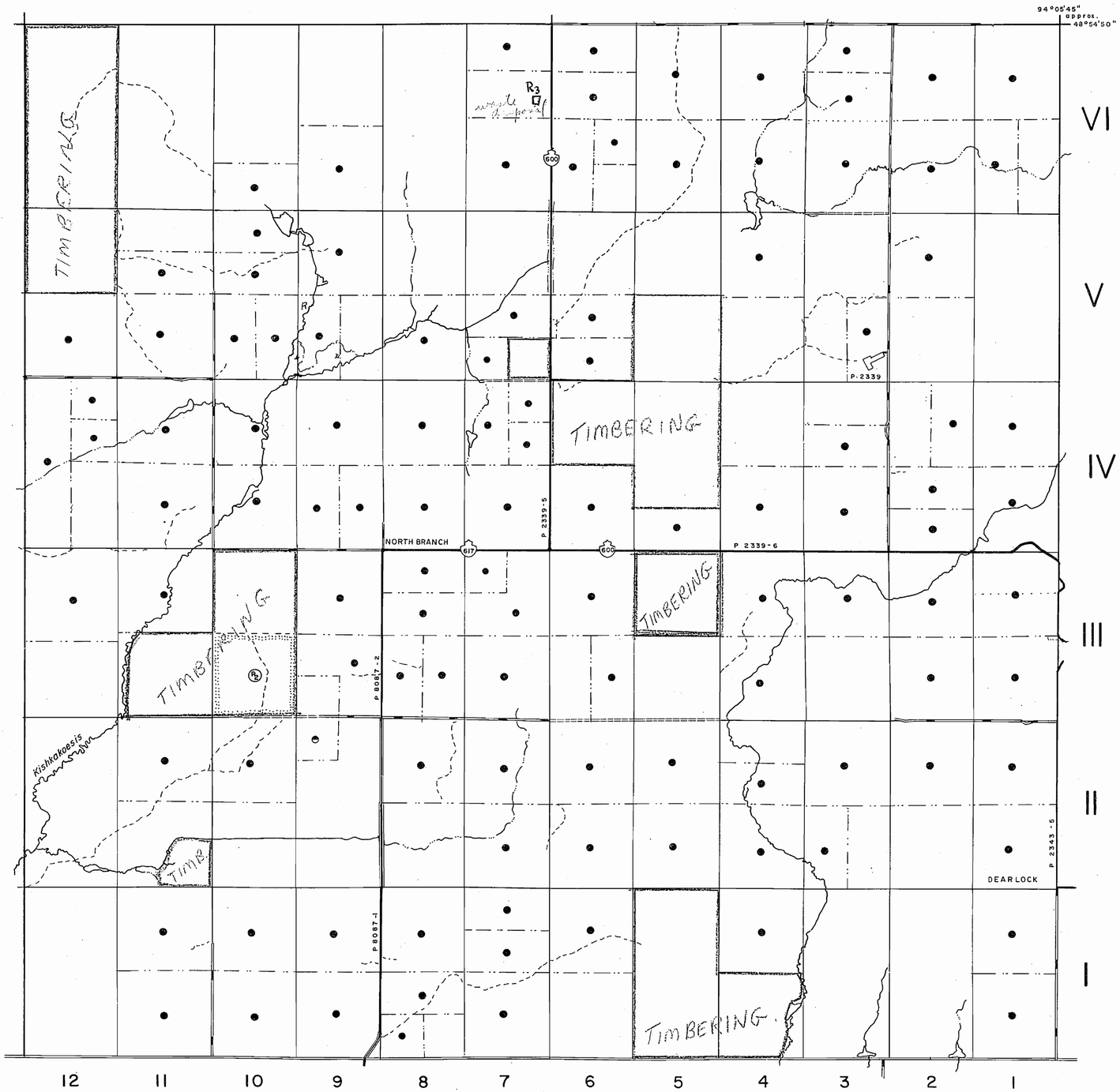

LEGEND

- HIGHWAY AND ROUTE No.
- OTHER ROADS
- TRAILS
- SURVEYED LINES:
  - TOWNSHIPS, BASE LINES, ETC.
  - LOTS, MINING CLAIMS, PARCELS, ETC.
- UNSURVEYED LINES:
  - LOT LINES
  - PARCEL BOUNDARY
  - MINING CLAIMS ETC.
- RAILWAY AND RIGHT OF WAY
- UTILITY LINES
- NON-PERENNIAL STREAM
- FLOODING OR FLOODING RIGHTS
- SUBDIVISION
- ORIGINAL SHORELINE
- MARSH OR MUSKEG
- MINES

DISPOSITION OF CROWN LANDS

TYPE OF DOCUMENT	SYMBOL
PATENT, SURFACE & MINING RIGHTS	●
" SURFACE RIGHTS ONLY	◓
" MINING RIGHTS ONLY	◒
LEASE, SURFACE & MINING RIGHTS	■
" SURFACE RIGHTS ONLY	◪
" MINING RIGHTS ONLY	◨
LICENCE OF OCCUPATION	▼
CROWN LAND SALE	C.S.
ORDER-IN-COUNCIL	OC
RESERVATION	(R)
CANCELLED	(X)
SAND & GRAVEL	(G)

SCALE : 1 INCH = 40 CHAINS

FEET 0 500 1000 2000 4000 6000 8000

METRES 0 200 400 600 800 1 KM 2 KM

ACRES	HECTARES
40	16

TOWNSHIP

SIFTON

DISTRICT

RAINY RIVER

MINING DIVISION

KENORA

Ministry of Natural Resources
Ontario
Surveys and Mapping Branch

Date 7.. 7 5

Whitney Block
Queen's Park, Toronto

Plan No.
M.2276

Sept. 13/13

SIFTON

DISTRICT OF RAINY RIVER

SCALE 40 CHAINS = 1 INCH

NOTE:

Areas marked thus [ ], Surface Rights withdrawn from staking under section 1 (b) of the Mining Act



217 Tow 3276

SIFTON

DISTRICT OF RAINY RIVER

SCALE 40 CHAINS = 1 INCH



NOTES

400' surface rights reservation along the shores of all lakes and rivers.

RESERVES

(R2) reserved for reforestation purposes. 8 Mar'55 File. 11261

R3 [illegible]

Retired from service 97.05.16 [illegible]

[illegible] 1985

Effective as known Feb 27/85

DEWART Tp. M. 2077

OBSOLETE

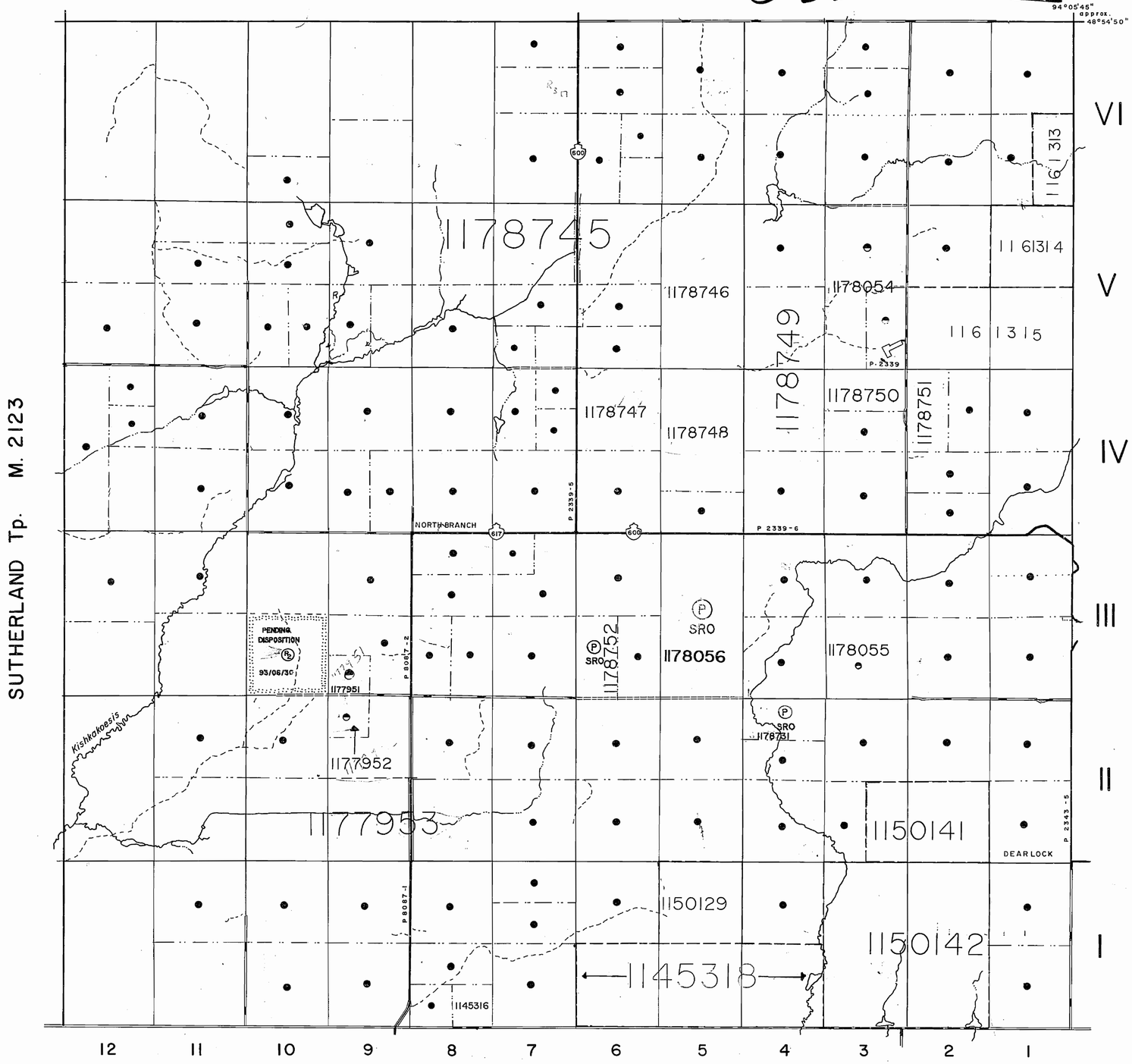

LEGEND

HIGHWAY AND ROUTE No.
OTHER ROADS
TRAILS
SURVEYED LINES:
TOWNSHIPS, BASE LINES, ETC.
LOTS, MINING CLAIMS, PARCELS, ETC.
UNSURVEYED LINES:
LOT LINES
PARCEL BOUNDARY
MINING CLAIMS ETC.
RAILWAY AND RIGHT OF WAY
UTILITY LINES
NON-PERENNIAL STREAM
FLOODING OR FLOODING RIGHTS
SUBDIVISION
ORIGINAL SHORELINE
MARSH OR MUSKEG
MINES

DISPOSITION OF CROWN LANDS

TYPE OF DOCUMENT	SYMBOL
PATENT, SURFACE & MINING RIGHTS	●
" SURFACE RIGHTS ONLY	◓
" MINING RIGHTS ONLY	◒
LEASE, SURFACE & MINING RIGHTS	■
" SURFACE RIGHTS ONLY	◪
" MINING RIGHTS ONLY	◨
LICENCE OF OCCUPATION	▼
CROWN LAND SALE	C.S.
ORDER-IN-COUNCIL	OC
RESERVATION	(R)
CANCELLED	(X)
SAND & GRAVEL	(G)

THE INFORMATION THAT APPEARS ON THIS MAP HAS BEEN COMPILED FROM VARIOUS SOURCES, AND ACCURACY IS NOT GUARANTEED. THOSE WISHING TO STAKE MINING CLAIMS SHOULD CONSULT WITH THE MINING RECORDER, MINISTRY OF NORTHERN DEVELOPMENT AND MINES, FOR ADDITIONAL INFORMATION ON THE STATUS OF THE LANDS SHOWN HEREON.

SCALE : 1 INCH = 40 CHAINS

FEET 0 500 1000 2000 4000 6000 8000
METRES 0 200 400 600 800 1 KM 2 KM

ACRES	HECTARES
40	16

TOWNSHIP

SIFTON

DISTRICT

RAINY RIVER

MINING DIVISION

KENORA

Ontario Ministry of Natural Resources
Surveys and Mapping Branch

Date 7..7 5

Whitney Block
Queen's Park, Toronto

Plan No. M.2276

Sept. 13/23

SIFTON

DISTRICT OF RAINY RIVER

SCALE 40 CHAINS = 1 INCH

NOTE:

Areas marked thus [illegible], Surface Rights withdrawn from staking under section 1 (b) of the Mining Act



47475

47 Hon 22276

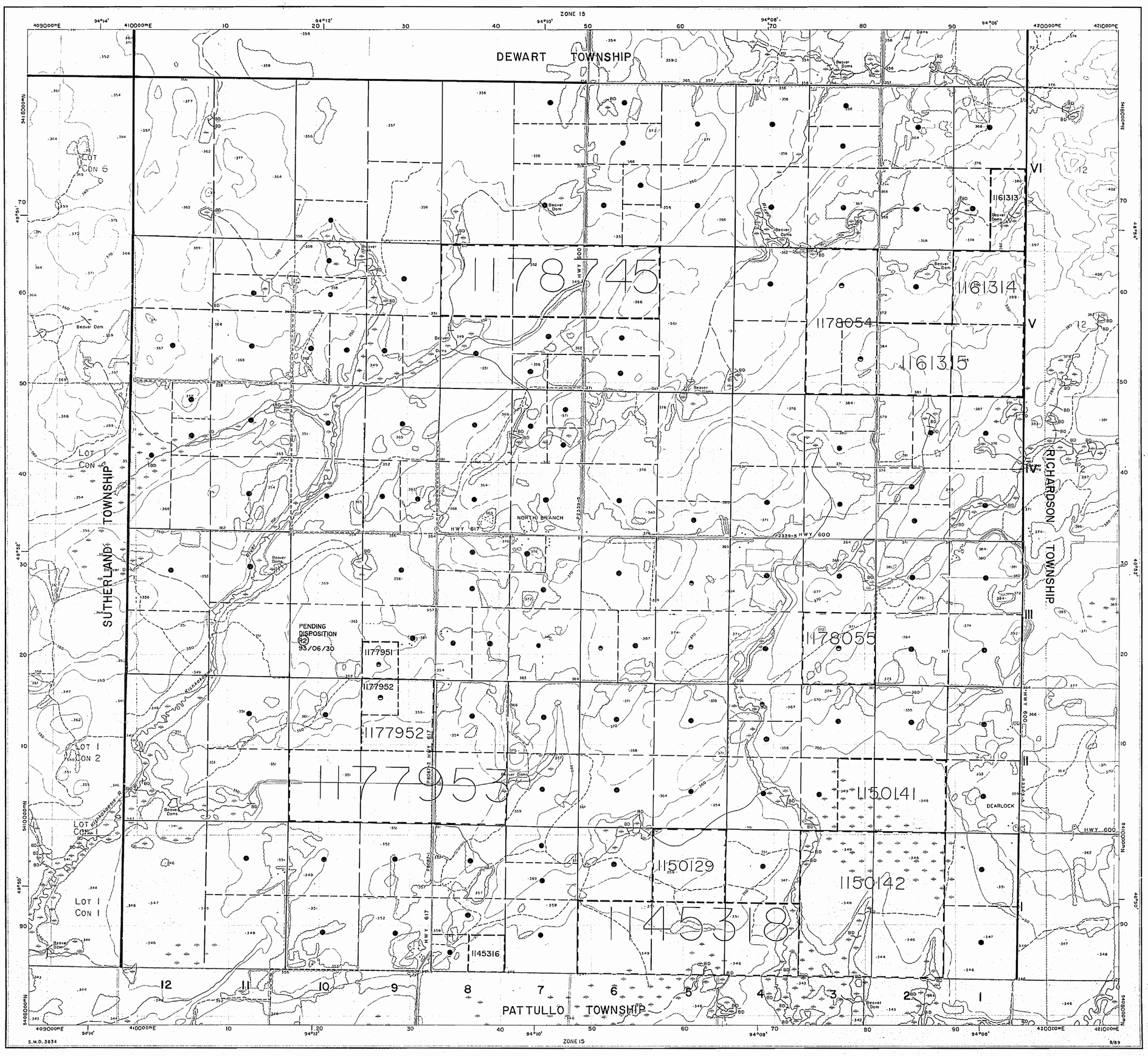

Ministry of Natural Resources
Ontario

Ministry of Northern Development and Mines

INDEX TO LAND DISPOSITION

PLAN
G-3834

TOWNSHIP
SIFTON

M.N.R. ADMINISTRATIVE DISTRICT
FORT FRANCES

MINING DIVISION
KENORA

LAND TITLES/REGISTRY DIVISION
RAINY RIVER

Scale 1:20 000

Metres 1000 0 1000 2000 Metres

Feet 1000 0 1000 2000 3000 4000 5000 6000 7000 8000 9000 10000 Feet

Contour Interval 10 Metres

AREAS WITHDRAWN FROM DISPOSITION

MRO - Mining Rights Only
SRO - Surface Rights Only
M+S - Mining and Surface Rights

Description	Order No.	Date	Disposition	File
(R2) RESERVED FOR REFORESTATION PURPOSES		55MAR8		1126L

SYMBOLS

Boundary
- Township, Meridian, Baseline
- Road allowance; surveyed
- shoreline
- Lot/Concession; surveyed
- unsurveyed
- Parcel; surveyed
- unsurveyed
- Right-of-way; road
- railway
- utility
- Reservation
- Cliff, Pit, Pile
- Contour
- Interpolated
- Approximate
- Depression
- Control point (horizontal)
- Flooded land
- Mine head frame
- Pipeline (above ground)
- Railway; single track
- double track
- abandoned
- Road; highway, county, township
- access
- trail, bush
- Shoreline (original)
- Transmission line
- Wooded area

DISPOSITION OF CROWN LANDS

Patent
- Surface & Mining Rights
- Surface Rights Only
- Mining Rights Only

Lease
- Surface & Mining Rights
- Surface Rights Only
- Mining Rights Only

Licence of Occupation
Order-in-Council — OC
Cancelled
Reservation
Sand & Gravel

KENORA MINING RECORDER
RECEIVED
PUT INTO SERVICE
MAY 16 1997
AM PM
7 8 9 10 11 12 1 2 3 4 5 6

Map base and land disposition drafting by Surveys and Mapping Branch, Ministry of Natural Resources.

The disposition of land, location of lot fabric and parcel boundaries on this index was compiled for administrative purposes only.

G-3834 SIFTON TWP. G-3834

2276

Sept. 13/13

SIFTON

DISTRICT OF RAINY RIVER

SCALE 40 CHAINS = 1 INCH

NOTE:

Areas marked thus [ ], Surface Rights withdrawn from staking under section 1 (b) of the Mining Act.



2276 Nov 22/17