

SILK

DISTRICT of SUDBURY

Scale: 40 Chains = 1 Inch



WHIGHAM

(ALGOMA EASTERN LANDS)

BIGGS

HORWOOD

NEWTON

COPPEL

M1115

DATE OF ISSUE
JUL 18 1941

SILK

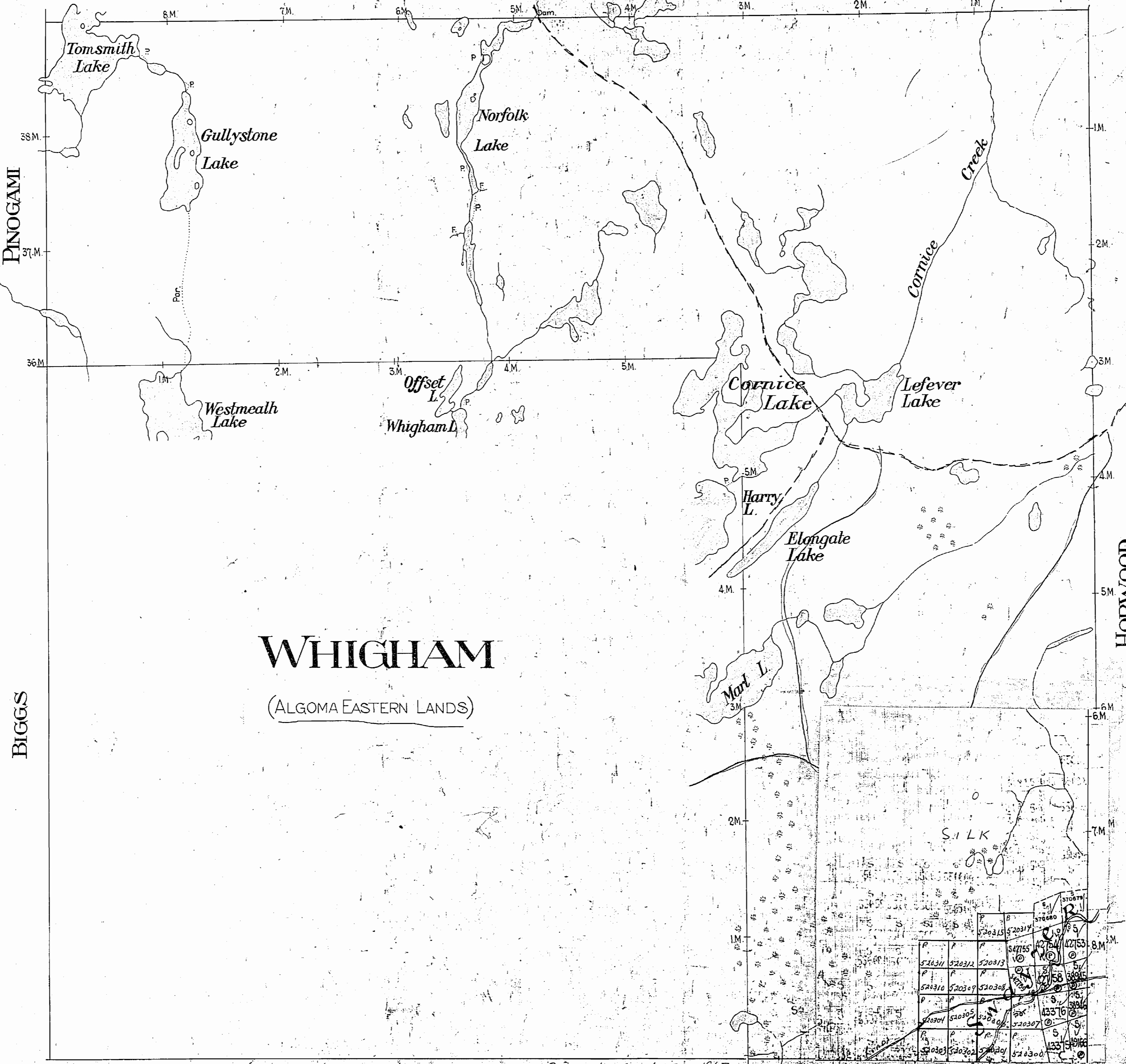
DISTRICT OF SUBURBA

Scale 40 Chains = 1 Inch

M-1415

North Ast.

IVANHOE



WHIGHAM

(ALGOMA EASTERN LANDS)

PINO GAMI

BIGGS

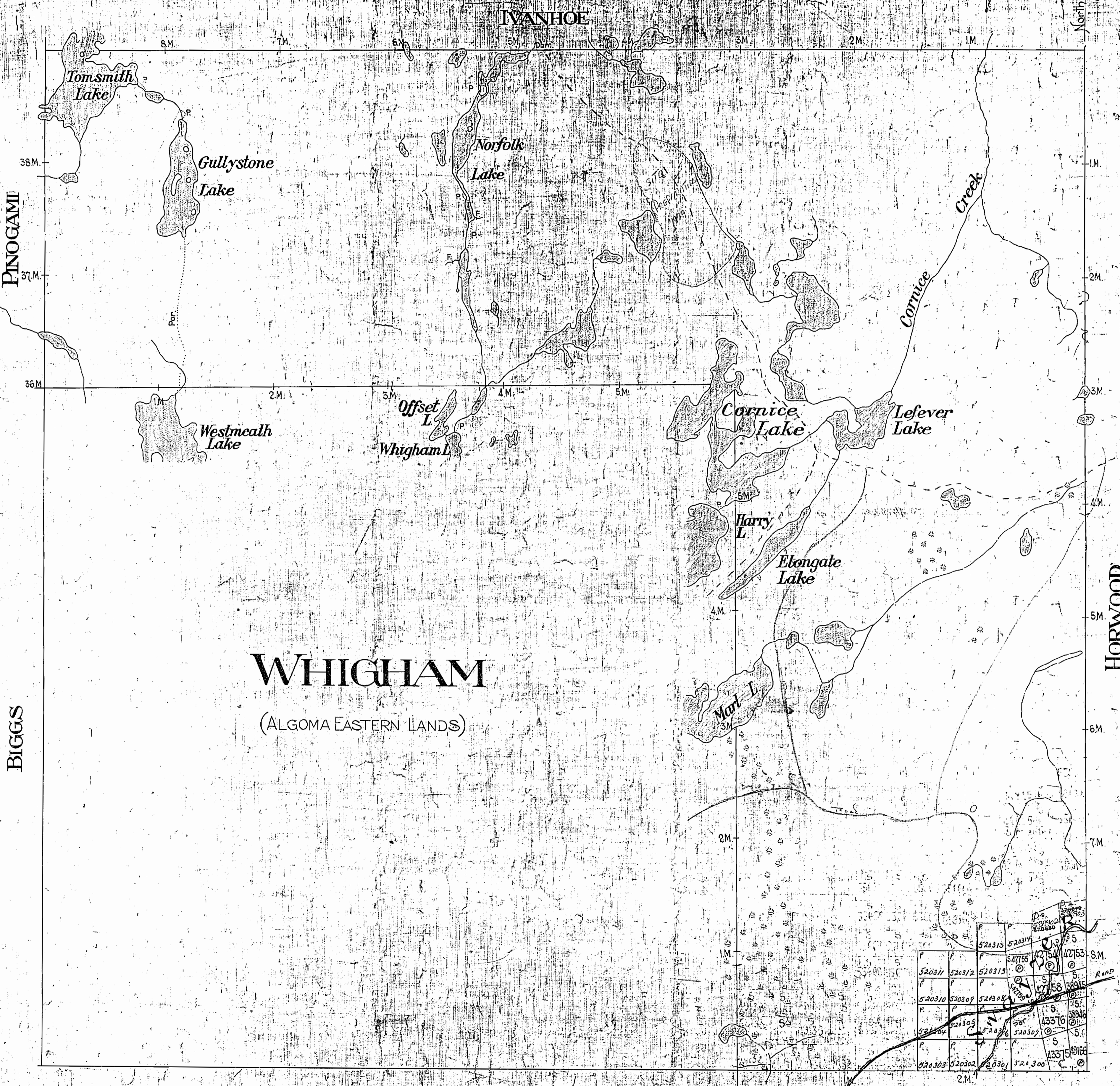
HORWOOD

Received March 28, 1967

COPPELL

NEWTON

PROBATION DEPARTMENT
Scale 40 Chains = 1/2 in.



WHIGHAM

(ALGOMA EASTERN LANDS)

BIGGS

HORWOOD

COPELL

NEWTON

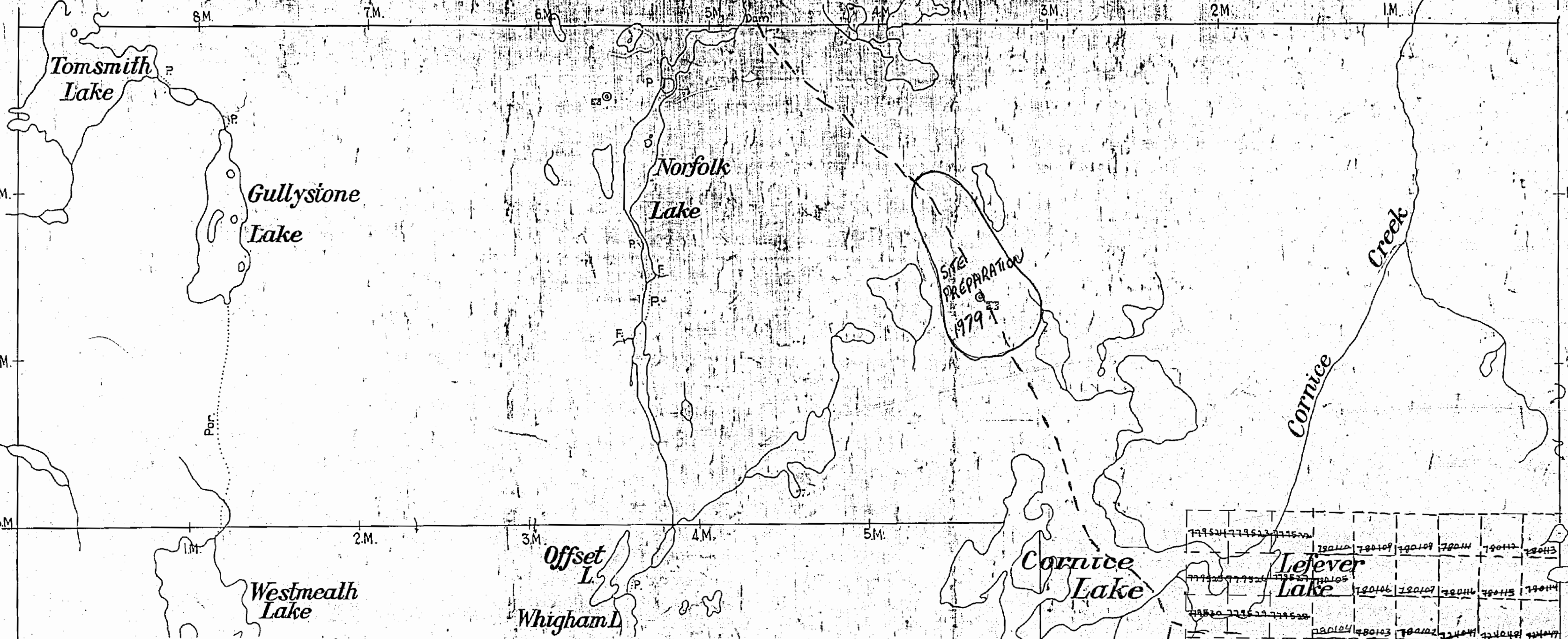
NOTE
400' Surface Rights Reservation
around all lakes & rivers.

RECEIVED
SEP 18 1978
718 19101 1211213141516

Scale: 10 Chains = 1 Inch

North Ast

IVANHOE

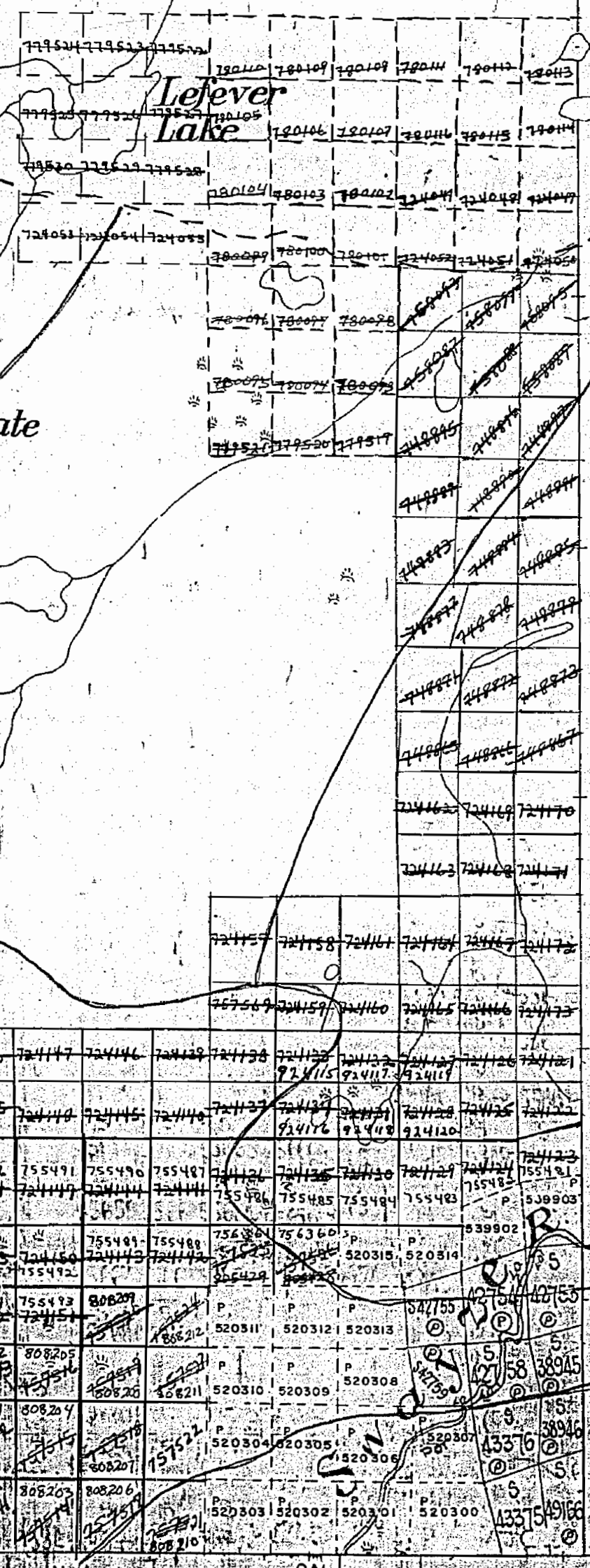


PINOGAMI

BIGGS

WHIGHAM

(ALGOMA EASTERN LANDS)
ALL PATENTED LAND
both Mining & Surface Rts.




HORWOOD

CORPELL

NEWTON

Received March 14/83

NOTE
400' Surface Right Reserved
ground



WHIGHAM TOWNSHIP

AREAS WITHDRAWN FROM DISPOSITION

- M.R.O. - MINING RIGHTS ONLY
- S.R.O. - SURFACE RIGHTS ONLY
- M+S. - MINING AND SURFACE RIGHTS

Description Order No. Date Disposition File

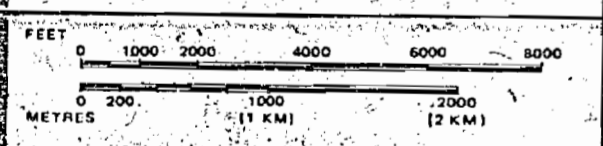
LEGEND

- HIGHWAY AND ROUTE No.
- OTHER ROADS
- TRAILS
- SURVEYED LINES: TOWNSHIPS, BASE LINES, ETC. LOTS, MINING CLAIMS, PARCELS, ETC.
- UNSURVEYED LINES: LOT LINES PARCEL BOUNDARY MINING CLAIMS ETC.
- RAILWAY AND RIGHT OF WAY
- UTILITY LINES
- NON-PERENNIAL STREAM
- FLOODING OR FLOODING RIGHTS
- SUBDIVISION OR COMPOSITE PLAN
- RESERVATIONS: ORIGINAL SHORELINE MARSH OR MUSKEG MINES TRAVERSE MONUMENT

DISPOSITION OF CROWN LANDS

TYPE OF DOCUMENT	SYMBOL
PATENT, SURFACE & MINING RIGHTS	●
SURFACE RIGHTS ONLY	○
MINING RIGHTS ONLY	◐
LEASE, SURFACE & MINING RIGHTS	◑
SURFACE RIGHTS ONLY	◒
MINING RIGHTS ONLY	◓
LICENCE OF OCCUPATION	◔
ORDER-IN-COUNCIL	○
RESERVATION	○
CANCELLED	○
SAND & GRAVEL	○

NOTE: MINING RIGHTS IN PARCELS PATENTED PRIOR TO MAY 5, 1913, VESTED IN ORIGINAL PATENTEES BY THE PUBLIC LANDS ACT, R.S.O. 1910, CHAP. 365, SEC. 63, SUBSEC. 1.



NOTES

- THIS TWP. IS SUBJECT TO FOREST ACTIVITIES IN 1990. FURTHER INFORMATION AVAILABLE ON FILE.
- THIS TWP. IS SUBJECT TO FOREST ACTIVITY IN 1995/96. FURTHER INFORMATION AVAILABLE ON FILE: 7/1/97.

DATE OF ISSUE

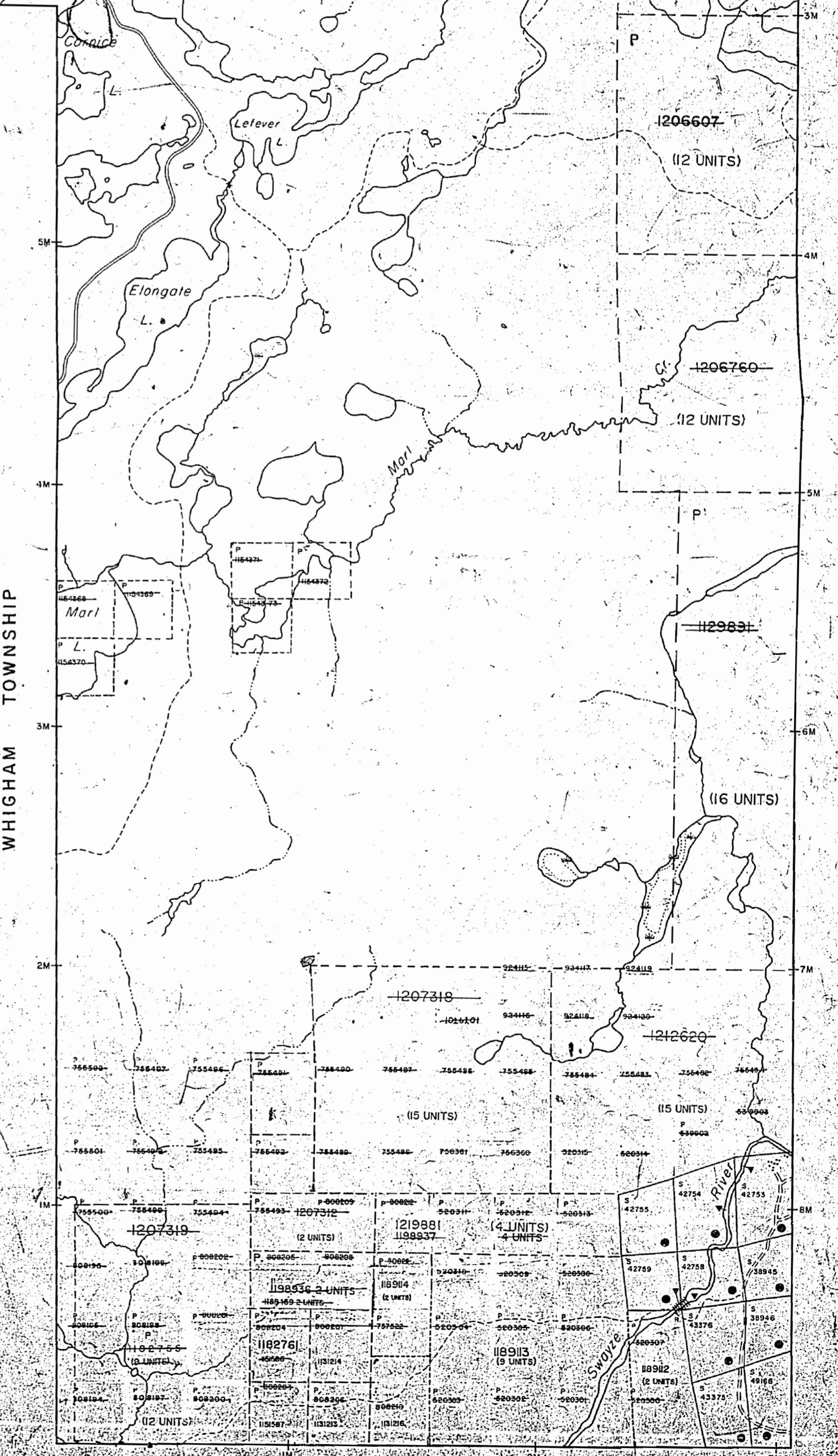
MAY 2 5 1998

PROVINCIAL RECORDING OFFICE - SUDBURY

THE INFORMATION THAT APPEARS ON THIS MAP HAS BEEN COMPILED FROM VARIOUS SOURCES AND ACCURACY IS NOT GUARANTEED. THOSE WISHING TO STAKE MINING CLAIMS SHOULD CONSULT WITH THE MINING RECORDER, MINISTRY OF NORTHERN DEVELOPMENT AND MINES, FOR ADDITIONAL INFORMATION ON THE STATUS OF THE LANDS SHOWN HEREBY.

TOWNSHIP
SILK
 M.N.R. ADMINISTRATIVE DISTRICT
CHAPLEAU
 MINING DIVISION
PORCUPINE
 LAND TITLES / REGISTRY DIVISION
SUDBURY

Ministry of Natural Resources and Mines
 Ministry of Northern Development



Scale 40 Chains to an Inch



WHIGHAM
 (ALGOMA EASTERN LANDS)

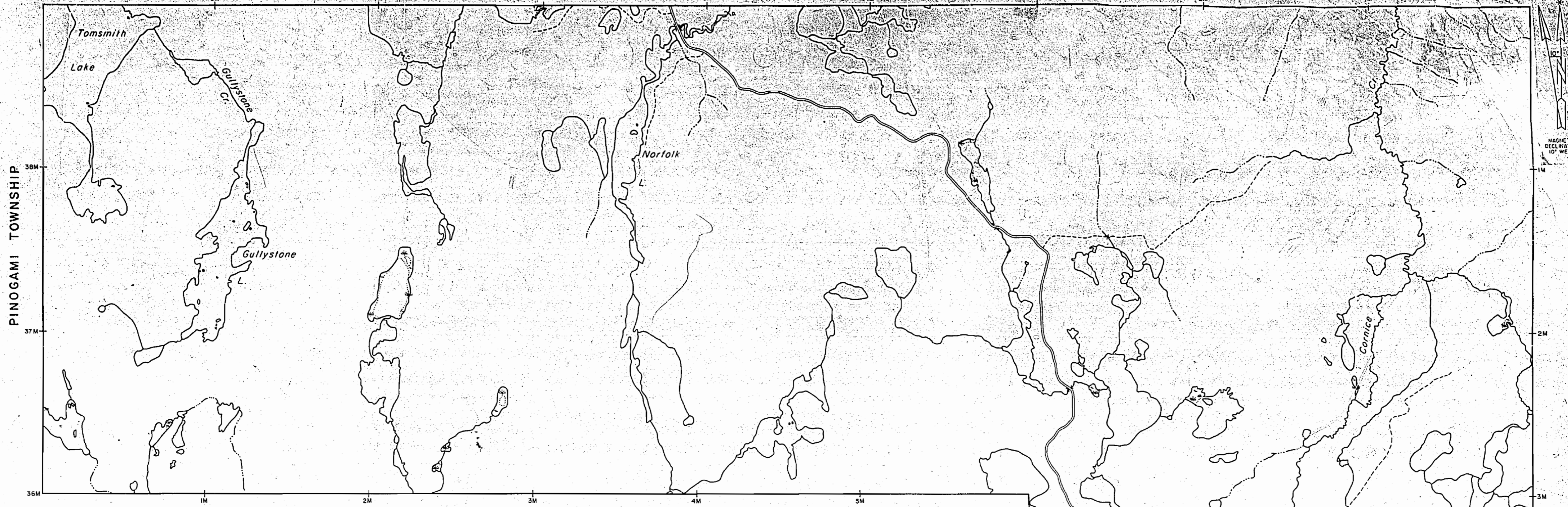
BIGGS

HORWOOD

COPPELL

NEWTON

North Asl.



PINOGAMI TOWNSHIP

WHIGHAM TOWNSHIP

HORWOOD TOWNSHIP

LEGEND

- HIGHWAY AND ROUTE No.
- OTHER ROADS
- TRAILS
- SURVEYED LINES:
 - TOWNSHIPS, BASE LINES, ETC.
 - LOTS, MINING CLAIMS, PARCELS, ETC.
- UNSURVEYED LINES:
 - LOT LINES
 - PARCEL BOUNDARY
 - MINING CLAIMS ETC.
- RAILWAY AND RIGHT OF WAY
- UTILITY LINES
- NON-PERENNIAL STREAM
- FLOODING OR FLOODING RIGHTS
- SUBDIVISION OR COMPOSITE PLAN
- RESERVATIONS
- ORIGINAL SHORELINE
- MARSH OR MUSKEG
- MINES
- TRAVERSE MONUMENT

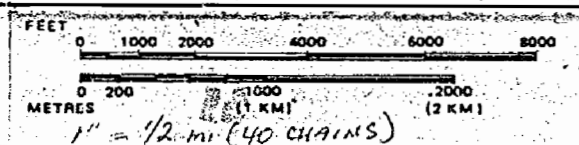
AREAS WITHDRAWN FROM DISPOSITION

- M.R.O. - MINING RIGHTS ONLY
 - S.R.O. - SURFACE RIGHTS ONLY
 - M.+S. - MINING AND SURFACE RIGHTS
- Description Order No. Date Disposition File

DISPOSITION OF CROWN LANDS

TYPE OF DOCUMENT	SYMBOL
PATENT, SURFACE & MINING RIGHTS	
" SURFACE RIGHTS ONLY	
" MINING RIGHTS ONLY	
LEASE, SURFACE & MINING RIGHTS	
" SURFACE RIGHTS ONLY	
" MINING RIGHTS ONLY	
LICENCE OF OCCUPATION	
ORDER-IN-COUNCIL	
RESERVATION	
CANCELLED	
SAND & GRAVEL	

NOTE: MINING RIGHTS IN PARCELS PATENTED PRIOR TO MAY 6, 1912, VESTED IN ORIGINAL PATENTEES BY THE PUBLIC LANDS ACT, R.S.O. 1970, CHAP. 380, SEC. 63, SUBSEC. 1.



NOTES

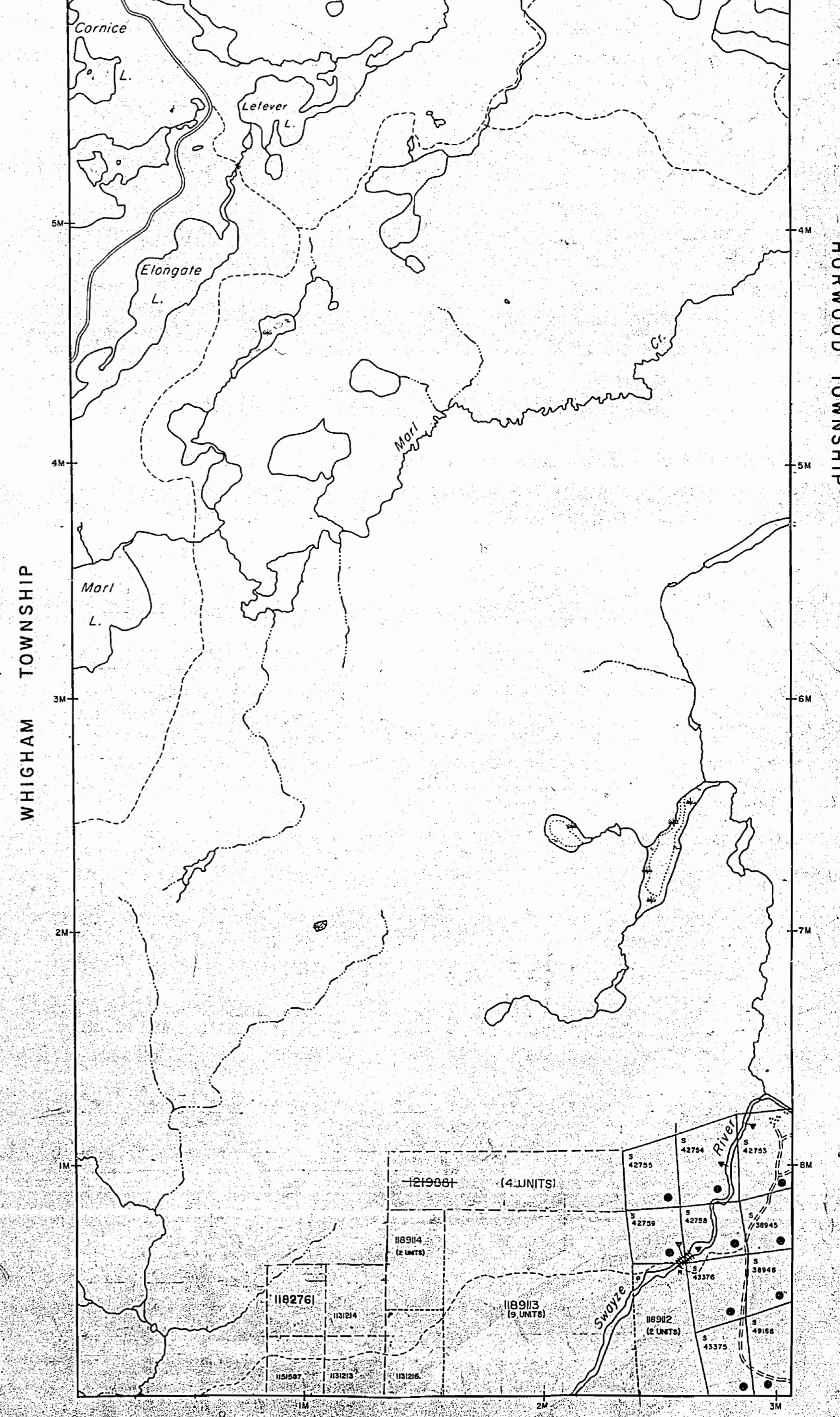
- Ⓡ THIS TWP. IS SUBJECT TO FOREST ACTIVITIES IN 1990. FURTHER INFORMATION AVAILABLE ON FILE.
- Ⓢ THIS TWP. IS SUBJECT TO FOREST ACTIVITY IN 1995/96. FURTHER INFORMATION AVAILABLE ON FILE. 91/97

THE INFORMATION THAT APPEARS ON THIS MAP HAS BEEN COMPILED FROM VARIOUS SOURCES AND ACCURACY IS NOT GUARANTEED. THOSE WISHING TO STAKE MINING CLAIMS SHOULD CONSULT WITH THE MINING RECORDER, MINISTRY OF NORTHERN DEVELOPMENT AND MINES FOR ADDITIONAL INFORMATION ON THE STATUS OF THE LANDS SURVEYED HEREON.

TOWNSHIP
SILK
 M.N.R. ADMINISTRATIVE DISTRICT
CHAPLEAU
 MINING DIVISION
PORCUPINE
 LAND TITLES / REGISTRY DIVISION
SUDBURY

Ministry of Natural Resources
 Ministry of Northern Development and Mines

DATE: OCTOBER 1986
 NUMBER: G-1213



WHIGHAM TOWNSHIP

NEWTON TOWNSHIP

Scale 40 Chains to an Inch

40.0 feet



SILK

DISTRICT OF SUDBURY

Scale: 40 Chains = 1 Inch



BIGGS

HORWOOD

WHIGHAM

(ALGOMA EASTERN LANDS)

COPPELL

NEWTON

1115

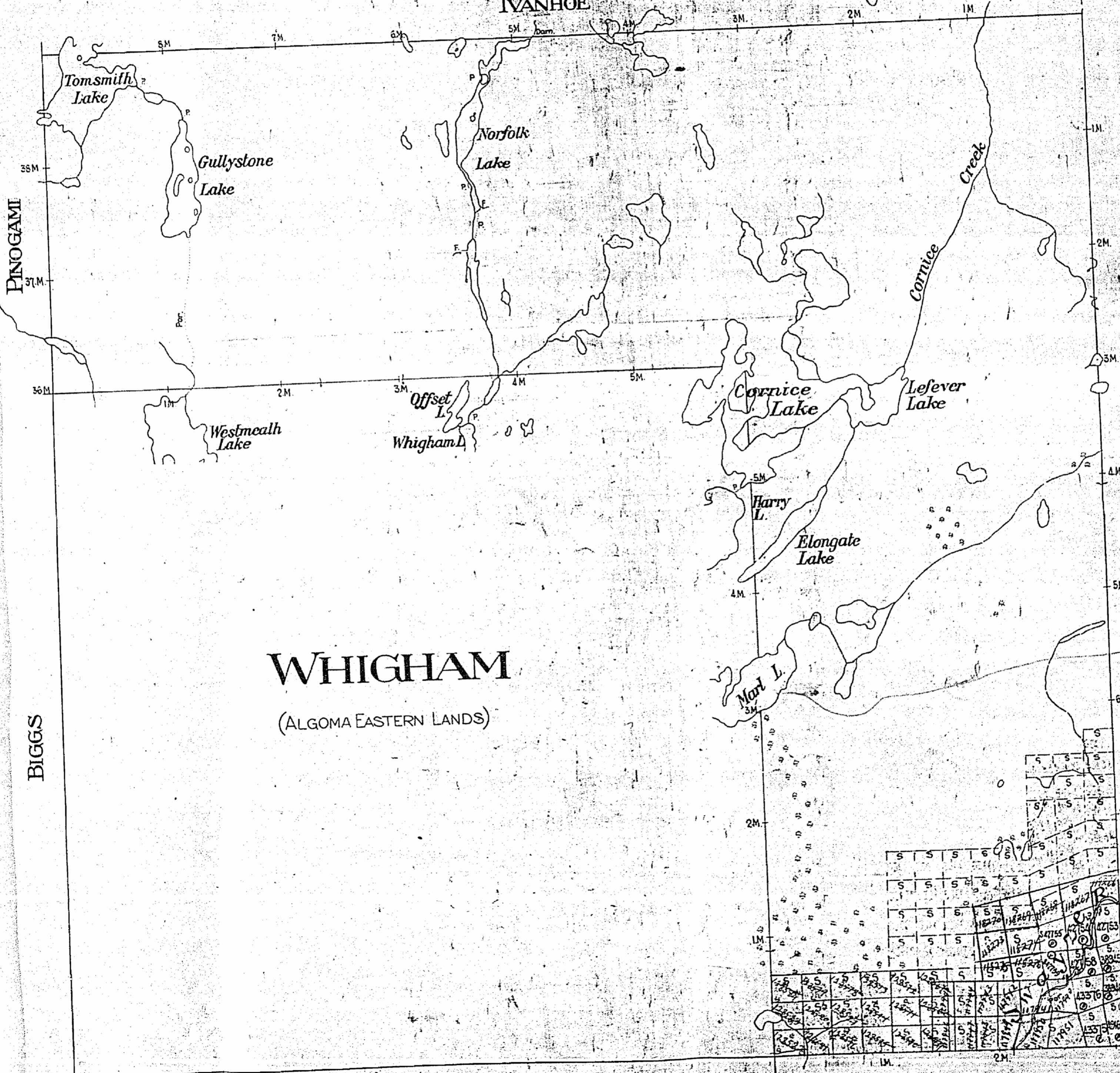


1115

Scale 40 Chains to an Inch

IVANHOE

North Ast



WHIGHAM

(ALGOMA EASTERN LANDS)

PINOGAMI

BIGGS

COPPELL

NEWTON

HORWOOD

1115

Scale 40,000 ft. = 1 inch



WHIGHAM

(ALGOMA EASTERN LANDS)

BIGGS

COPPELL

NEWTON

HORWOOD

North Ast

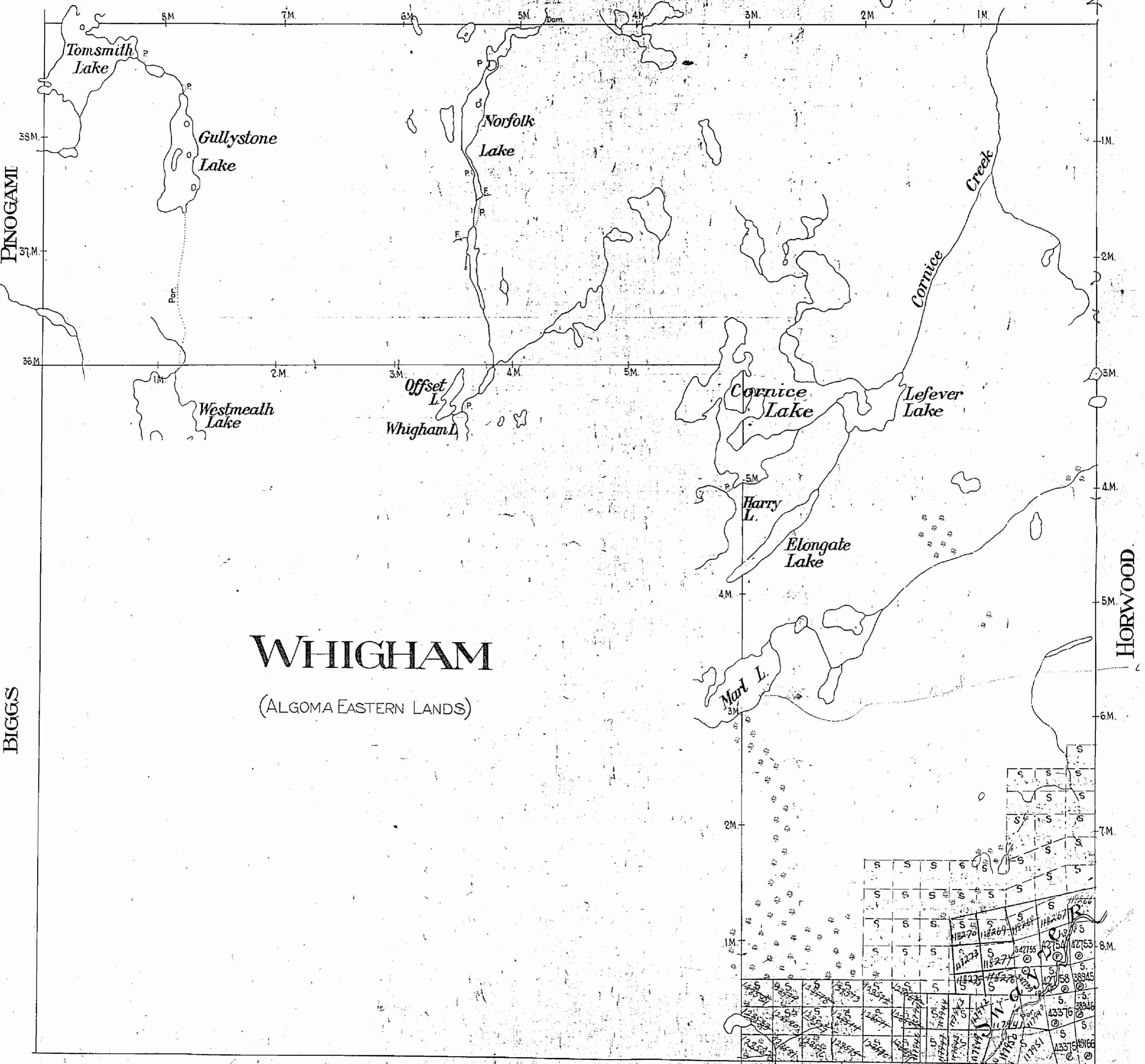
1115

Scale 40 Chains = 1 Inch

Oil

IVANHOE

North Ast



WHIGHAM

(ALGOMA EASTERN LANDS)

HORWOOD

BIGGS

COPPELL

NEWTON

1115

SILK

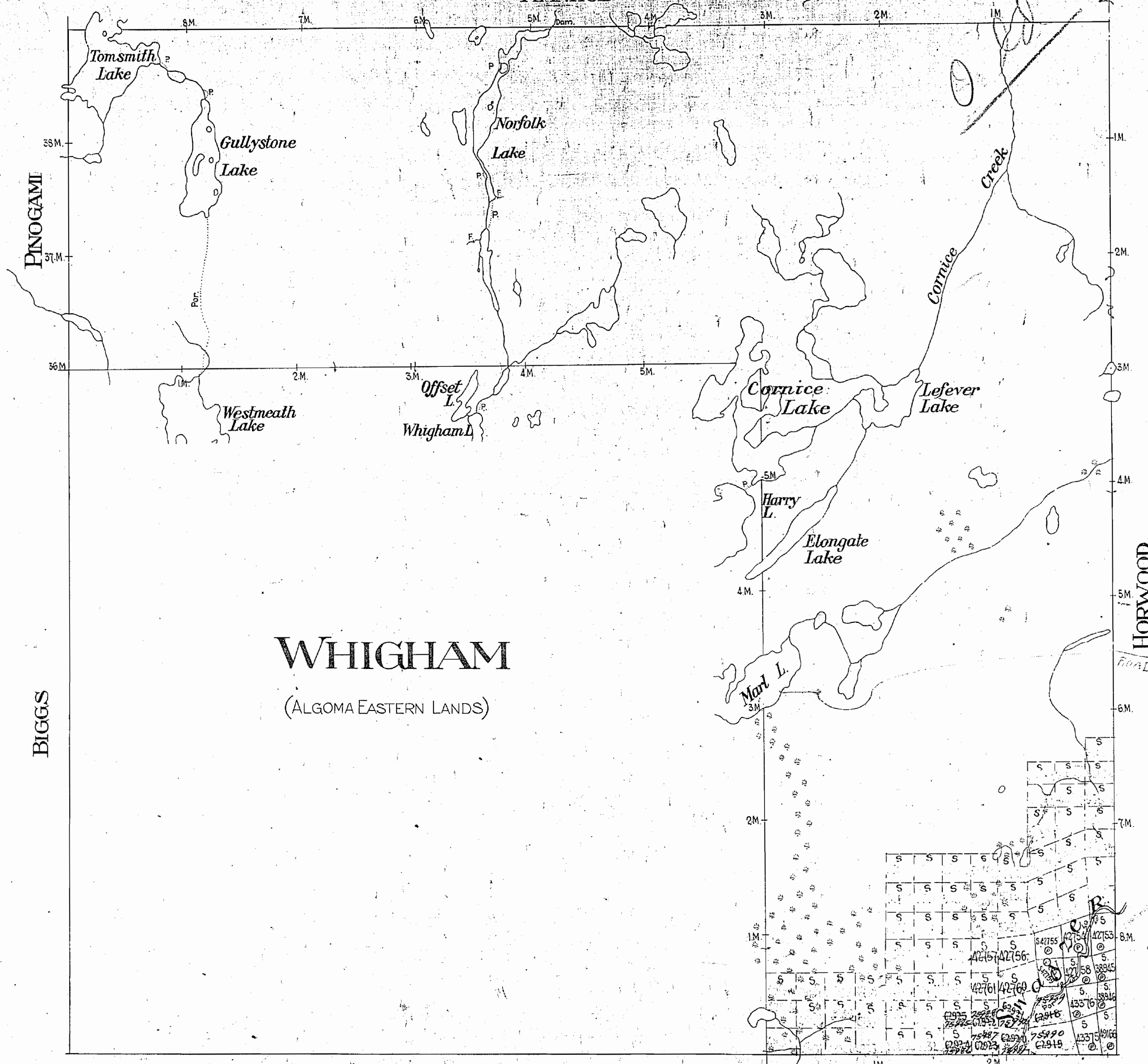
DISTRICT OF SUPERVISORS

Scale 40 Chains = 1 Inch

IVANHOE

400 res

North Ast



WHIGHAM

(ALGOMA EASTERN LANDS)

BIGGS

HORWOOD

COPPELL

NEWTON