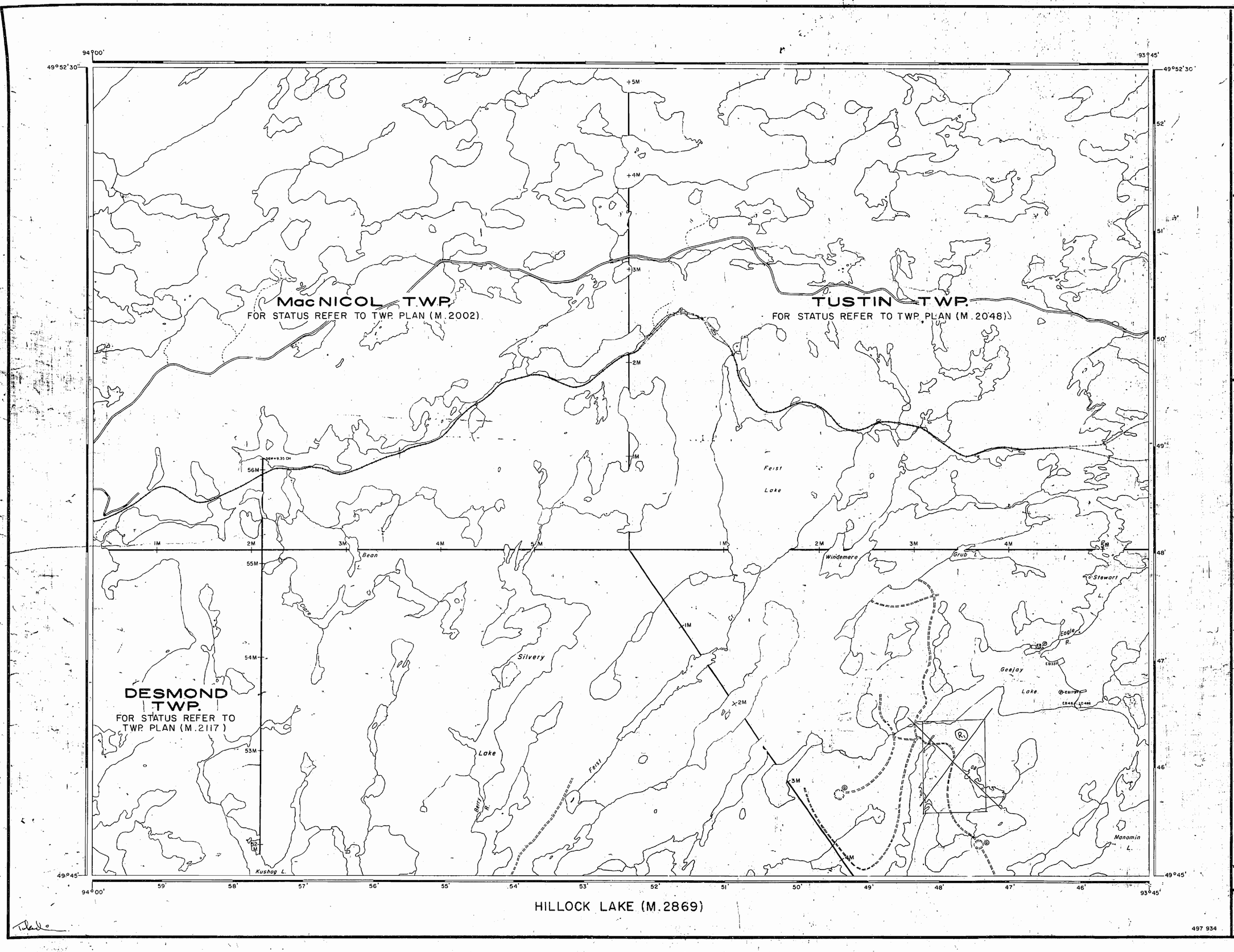


AREA OF

# SILVERY LAKE

DISTRICT OF KENORA

KENORA MINING DIVISION

SCALE: 1-INCH = 40 CHAINS

## LEGEND

| | |
|---|---|
| PATENTED LAND | Ⓟ |
| CROWN LAND SALE | C.S. |
| LEASES | Ⓛ |
| LOCATED LAND | Loc. |
| LICENSE OF OCCUPATION | L.O. |
| MINING RIGHTS ONLY | M.R.O. |
| SURFACE RIGHTS ONLY | S.R.O. |
| ROADS | |
| IMPROVED ROADS | |
| KING'S HIGHWAYS | |
| RAILWAYS | |
| POWER LINES | |
| MARSH OR MUSKEG | |
| MINES | |
| CANCELLED | C |
| QUARRY PERMIT | Ⓖ |

## NOTES

400' surface rights reservation around all lakes and rivers.

(R1) W41/86 S+MR MAY 14/86 188555
(A1) 0-79/86 S+MR 30/10/86 HWSTH 7897 Vol.5

Order Feb. 1/87

KENORA MINING DIV.
RECEIVED
NOV - 3 1983
AM 7 8 9 10 11 12 1 2 3 4 5 6 PM

NATIONAL TOPOGRAPHIC SERIES 52 F 13

PLAN NO. M.2870

ONTARIO
MINISTRY OF NATURAL RESOURCES
SURVEYS AND MAPPING BRANCH

497 934

AREA OF

# SILVERY LAKE

DISTRICT OF KENORA

KENORA MINING DIVISION

SCALE: 1-INCH = 40 CHAINS

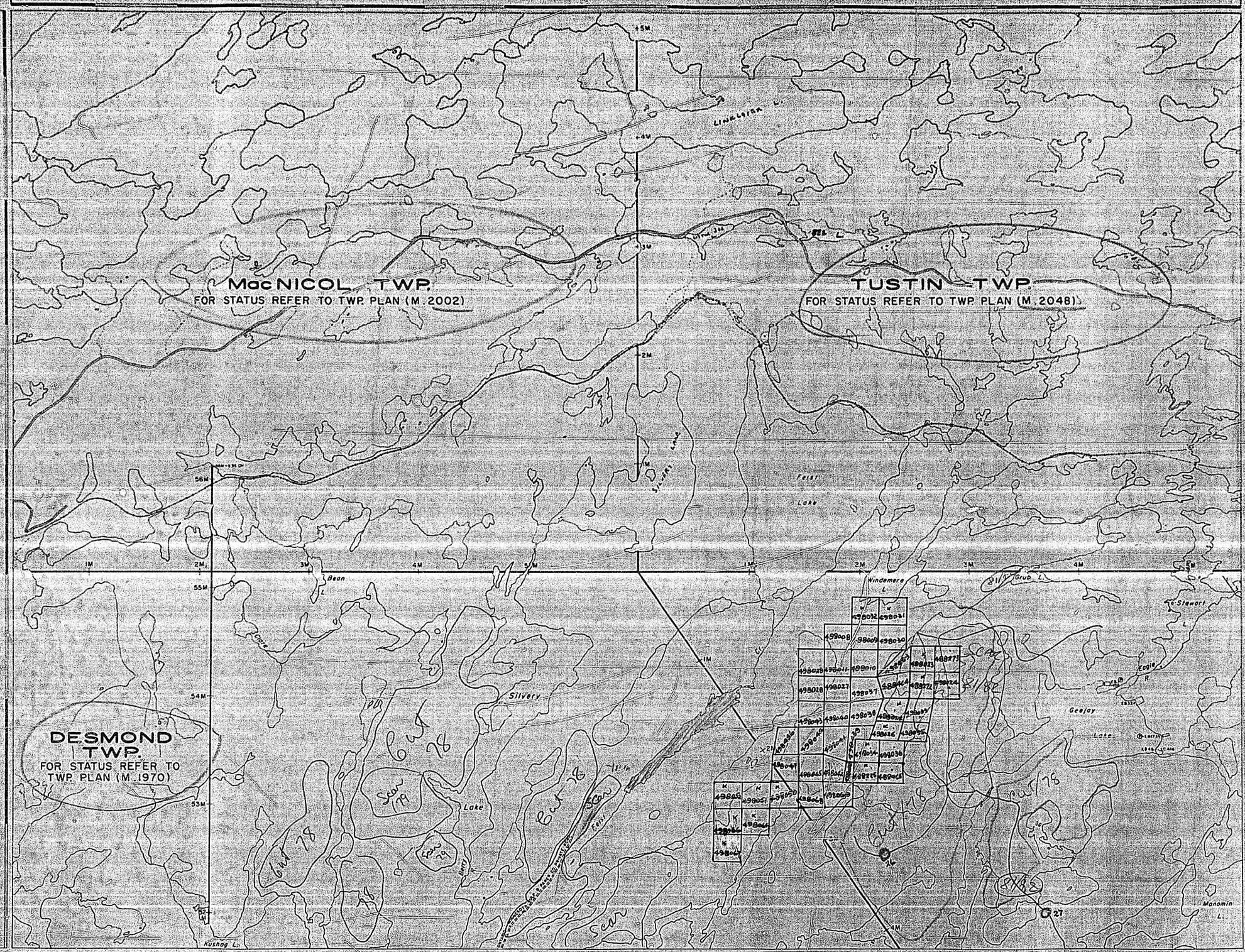


## LEGEND

| | |
|---|---|
| PATENTED LAND | P |
| CROWN LAND SALE | CS |
| LEASES | L |
| LOCATED LAND | Loc |
| LICENSE OF OCCUPATION | LO |
| MINING RIGHTS ONLY | MRO |
| SURFACE RIGHTS ONLY | SRO |
| ROADS | |
| IMPROVED ROADS | |
| KING'S HIGHWAYS | |
| RAILWAYS | |
| POWER LINES | |
| MARSH OR MUSKEG | |
| MINES | |
| CANCELLED | C |

## NOTES

400' surface rights reservation around all lakes and rivers.

Ontario-Minnesota Pulp & Paper Co. private roads may be used by prospectors only after permission is obtained from the mentioned Co. in Kenora.

RECEIVED
MAR 21 1963
KENORA MINING DIV.

SEPT. 14/77
Sept. 16/77
Oct 25/77

HILLOCK LAKE (M.2869)

REED PAPER

SILVERY L. 2870

PLAN NO. M.2870

DEPARTMENT OF MINES

—ONTARIO—

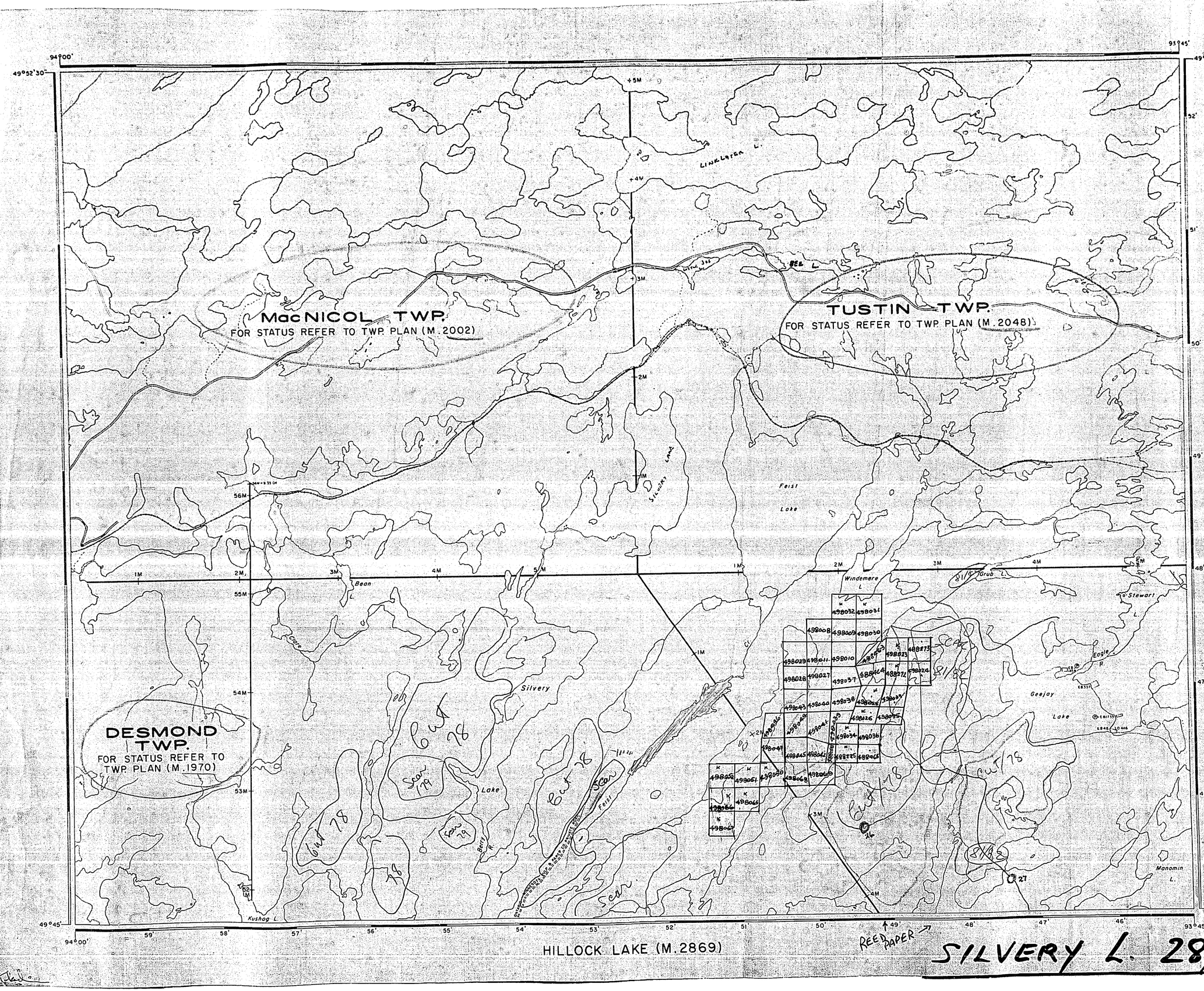


AREA OF

# SILVERY LAKE

DISTRICT OF KENORA

KENORA MINING DIVISION

SCALE: 1-INCH = 40 CHAINS

## LEGEND

| | |
|---|---|
| PATENTED LAND | Ⓟ |
| CROWN LAND SALE | CS |
| LEASES | Ⓛ |
| LOCATED LAND | Loc |
| LICENSE OF OCCUPATION | LO |
| MINING RIGHTS ONLY | MRO |
| SURFACE RIGHTS ONLY | SRO |
| ROADS | |
| IMPROVED ROADS | |
| KING'S HIGHWAYS | |
| RAILWAYS | |
| POWER LINES | |
| MARSH OR MUSKEG | |
| MINES | |
| CANCELLED | C. |

## NOTES

400' surface rights reservation around all lakes and rivers

Ontario-Minnesota Pulp & Paper Co. private roads may be used by prospectors only after permission is obtained from the mentioned Co. in Kenora.

RECEIVED
MAR 21 1963
KENORA MINING DIV.

SEPT. 14/77
Sept. 16/77
Oct 25/77

PLAN NO. M.2870

DEPARTMENT OF MINES
— ONTARIO —

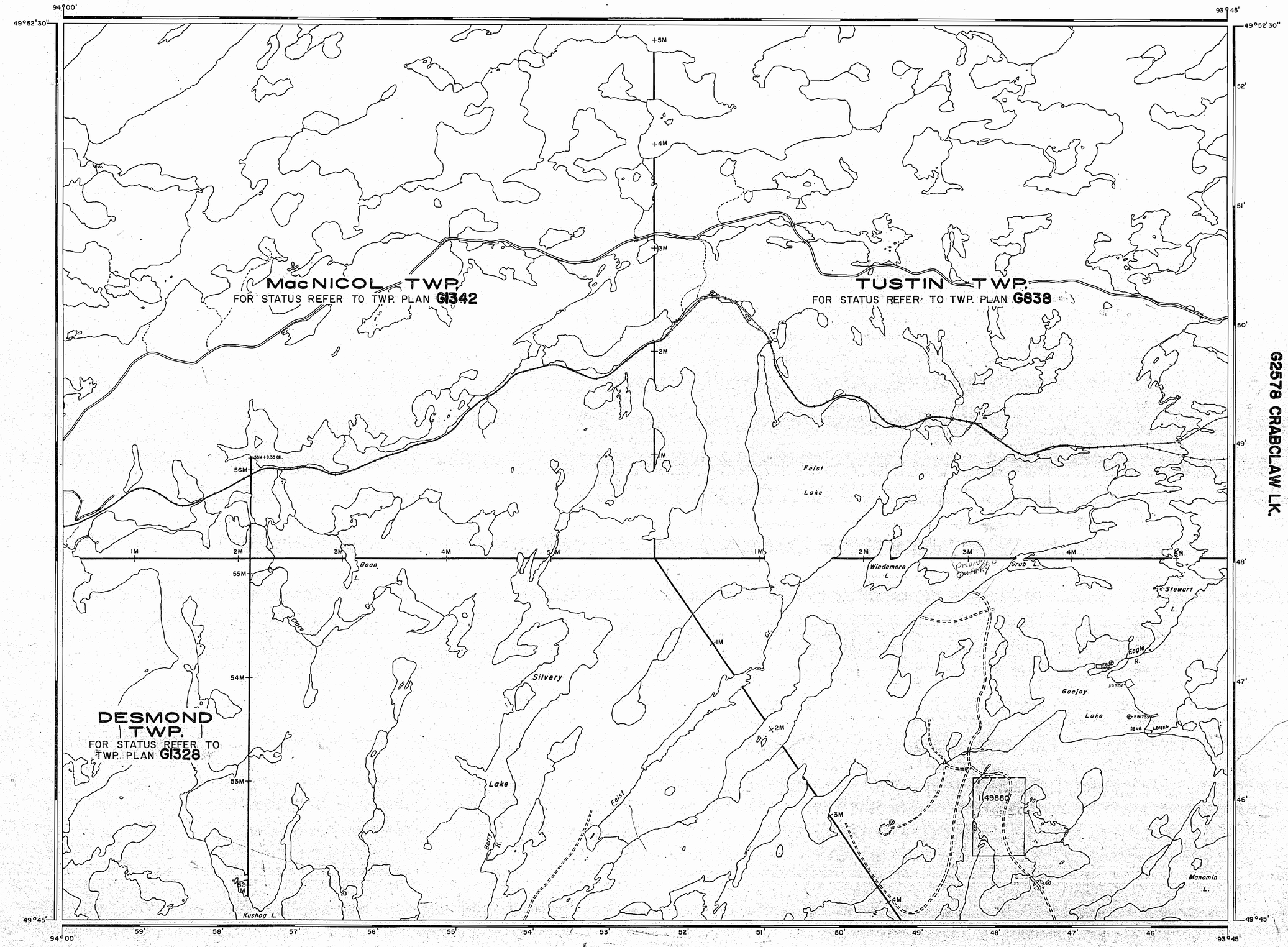


HILLOCK LAKE G2622

G2578 CRABCLAW LK.

## LEGEND

| | |
|---|---|
| PATENTED LAND | Ⓟ |
| CROWN LAND SALE | C.S. |
| LEASES | Ⓛ |
| LOCATED LAND | Loc. |
| LICENSE OF OCCUPATION | L.O. |
| MINING RIGHTS ONLY | M.R.O. |
| SURFACE RIGHTS ONLY | S.R.O. |
| ROADS | |
| IMPROVED ROADS | |
| KING'S HIGHWAYS | |
| RAILWAYS | |
| POWER LINES | |
| MARSH OR MUSKEG | |
| MINES | |
| CANCELLED | C. |

**AREAS WITHDRAWN FROM DISPOSITION**

M.R.O. – MINING RIGHTS ONLY

S.R.O. – SURFACE RIGHTS ONLY

M.+ S. – MINING AND SURFACE RIGHTS

| Description | Order No. | Date | Disposition | File |
|---|---|---|---|---|

THE INFORMATION THAT APPEARS ON THIS MAP HAS BEEN COMPILED FROM VARIOUS SOURCES, AND ACCURACY IS NOT GUARANTEED. THOSE WISHING TO STAKE MINING CLAIMS SHOULD CONSULT WITH THE MINING RECORDER, MINISTRY OF NORTHERN DEVELOPMENT AND MINES, FOR ADDITIONAL INFORMATION ON THE STATUS OF THE LANDS SHOWN HEREON.

KENORA MINING DIV. RECEIVED FEB 5 1987

Effective as Linen

SCALE: 1 INCH = 40 CHAINS

FEET 0 1000 2000 4000 6000 8000

METRES 0 200 1000 (1 KM) 2000 (2 KM)

AREA

# SILVERY LAKE

M.N.R. ADMINISTRATIVE DISTRICT

KENORA

MINING DIVISION

KENORA

LAND TITLES / REGISTRY DIVISION

KENORA

Ontario

Ministry of Natural Resources

Ministry of Northern Development and Mines

Date NOVEMBER/1986

Formerly M-2870

Number G-2643