

COPY
OF PLAN OF
THE
SLATE ISLANDS
IN LAKE SUPERIOR
SOUTH OF TOWNSHIPS 82 AND 83
DISTRICT OF THUNDER BAY
Scale - 20 Chains = 1 Inch

1947

M1892

Reference numbers for original Patents
Slate Islands including Little
Slate Island: Mining Ref 1301
Mining Location: 91.2 Ref 568
Mining Location: Y.25 Ref 1088

For original plan of survey by T.J. Patten, O.L.S., see Mining
Reference number 1301 - File number 8332/72
For subsequent correspondence see File 36101

REFERENCES		Surveyed by T. J. Patten Ontario Land Surveyor Dated at Little Current, Ontario, January 9th, 1883 Patten and Patten Provincial Land Surveyors
Areas are given exclusive of Mining Locations and Road Allowances Road Allowances are one chain in width. Island names from information of record in the Survey Branch. Island names in brackets from original plan of survey.	Parcels marked P. are Patented Parcels marked L. are Leased Parcels marked L.O. are License of Occupation	
Areas: Total area of Islands shown hereon. 9544.00 Ac. Area of Light House Reserve. 30.00 Ac.	Areas covered by License of Occupation N°5297 (coloured red) Mining Location: 91.2. 102.00 Ac. Mining Location: Y.25. 105.00 Ac. Lake shore road allowance around Patterson and Mortimer Islands. exclusive of Light House Reserve. 299.00 Ac. Leadman Island. 47.00 Ac. Fish Island. 3.00 Ac. Cape Island. 3.00 Ac. Spar Island. 3.00 Ac. Jack's Island. 1.00 Ac. Francois Island. 1.50 Ac. Cove Island. 2.50 Ac. Shell Island. 0.50 Ac.	Areas covered by License of Occupation N°5297 (cont'd) Pearl Island. 3.00 Ac. Island A. 3.00 Ac. Island B. 0.50 Ac. Islands and Rocks, C. D. E. F. G. H. J. & K. 4.00 Ac. Total area. 578.00 Ac. Areas covered by License of Occupation N°5416 outlined in green A. 107.00 Ac. B. 1054.00 Ac. Total area. 1161.00 Ac.

266

Department of Lands and Forests
Survey Branch
Ontario Provincial Government
Toronto, Ontario, Sept. 1940

1892

PLAN OF SLATE ISLANDS — LAKE SUPERIOR.

THUNDER BAY

MINING DIVISION

DISTRICT OF THUNDER BAY

M.1892

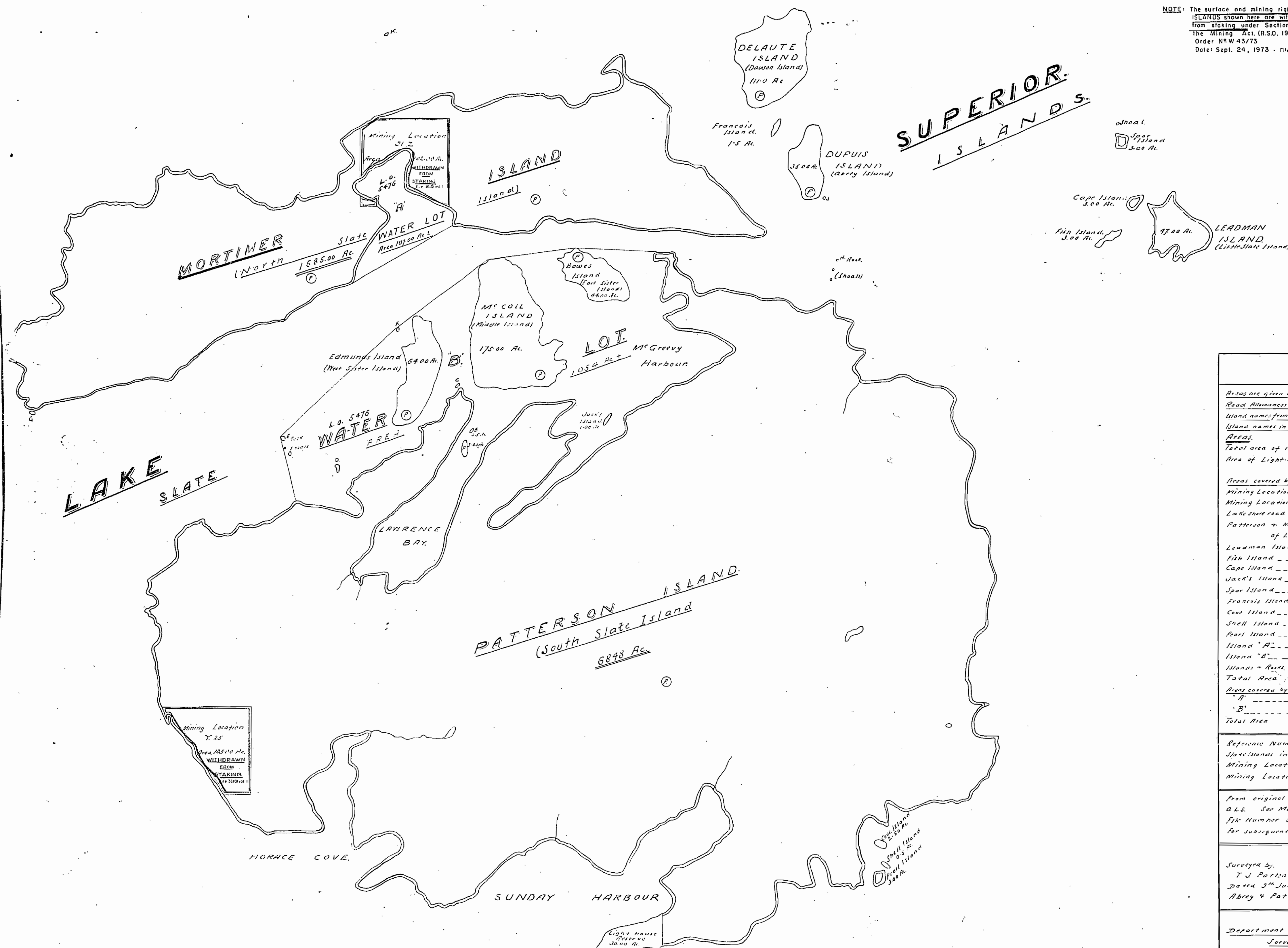
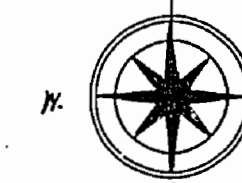
ONTARIO

MINISTRY OF NATURAL RESOURCES

SURVEYS AND MAPPING BRANCH

Scale 20 chains to an inch.

NOTE: The surface and mining rights of ALL ISLANDS shown here are withdrawn from staking under Section 43 of the Mining Act, (R.S.O. 1970) Order No. W 43/73 Date: Sept. 24, 1973 - File: 36101, vol. 2



REFERENCES

Areas are given exclusive Mining Locations + Road Allowances.
Road Allowances are one chain in width.
Island names from information appeared in The Survey of the
Island names in brackets from original Plan of Survey.

Areas:
Total area of islands shown hereon: 17,887.00 Ac.
Area of Light-house reserve: 3.00 Ac.

Areas covered by License of Occupation No. 5470:
Mining Location Y 25, withdrawn from staking: 185.00 Ac.
Mining Location Y 26, withdrawn from staking: 185.00 Ac.
Lake shore road allowance round:
Patterson + Mortimer Islands, exclusive of Light-house reserve: 17,887.00 Ac.

Leadman Island
Fish Island
Cape Island
Jack's Island
Spar Island
Francois Island
Cove Island
Shell Island
Pearl Island
Island "A"
Island "B"
Islands + Rocks "C", "D", "E", "F", "G", "H", "I", and "K"
Total Area: 17,887.00 Ac.

Areas covered by License of Occupation No. 5470:
"A": 107.00 Ac.
"B": 107.00 Ac.
Total Area: 214.00 Ac.

Reference Numbers for Original Patents:
Slate Islands including Little Slate Island: Mining Ref. 1301
Mining Location Y 25: FORFEITED
Mining Location Y 26: FORFEITED

From original Plan of Survey by T. J. Parker:
O.L.S. See Mining Reference Number 1301
F.R. Number 8333/72
For subsequent correspondence, see File 36101.

Surveyed by:
T. J. Parker O.L.S.
Dated 3rd January, 1883, at Little Current, Ont.
Abrey & Patten Provincial Land Surveyors

Department of Lands & Forests:
Survey Branch
Ontario Provincial Government
Toronto Ontario
Sept. 1940.

NOTE: LAND UNDER LAKE SUPERIOR WITHDRAWN FROM STAKING BY ORDER IN COUNCIL DATED APRIL 30, 1973.

1977

M.1892

NATIONAL TOPOGRAPHIC SERIES

HIGHWAY AND ROUTE No. _____

OTHER ROADS _____

RAILS _____

CURVEVED LINES: _____

TOWNSHIPS, BASE LINES, ETC. _____

LOTS, MINING CLAIMS, PARCELS, ETC. _____

UNCURVEVED LINES: _____

LOT LINES _____

PARCEL BOUNDARY _____

MINING CLAIMS ETC. _____

RAILWAY AND RIGHT OF WAY _____

UTILITY LINES _____

NON-PERENNIAL STREAM _____

FLOODING OR FLOODING RIGHTS _____

SUBDIVISION OR COMPOSITE PLAN _____

RESERVATIONS _____

ORIGINAL SHORELINE _____

MARSH OR MUSKEG _____

WILDS _____


TRAVERSE MONUMENT _____

TYPE OF DOCUMENT	SYMBOL
PATENT, SURFACE & MINING RIGHTS	
SURFACE RIGHTS ONLY	
MINING RIGHTS ONLY	
LEASE, SURFACE & MINING RIGHTS	
SURFACE RIGHTS ONLY	
MINING RIGHTS ONLY	
LICENCE, OCCUPATION	
ORDER IN COUNCIL	
RESERVATION	
CANCELLED	
SAND & GRAVEL	
LAND USE PERMITS FOR COMMERCIAL TOURISM/OUTPOST CAMPS	
NOTE: MINING RIGHTS IN PARCELS PATENTED PRIOR TO MAY 6, 1912, VESTED IN ORIGINAL PATENTEES BY THE PUBLIC LANDS ACT, R.S.O. 1907, CHAP. 380, SEC. 83, SUBSE. 1.	

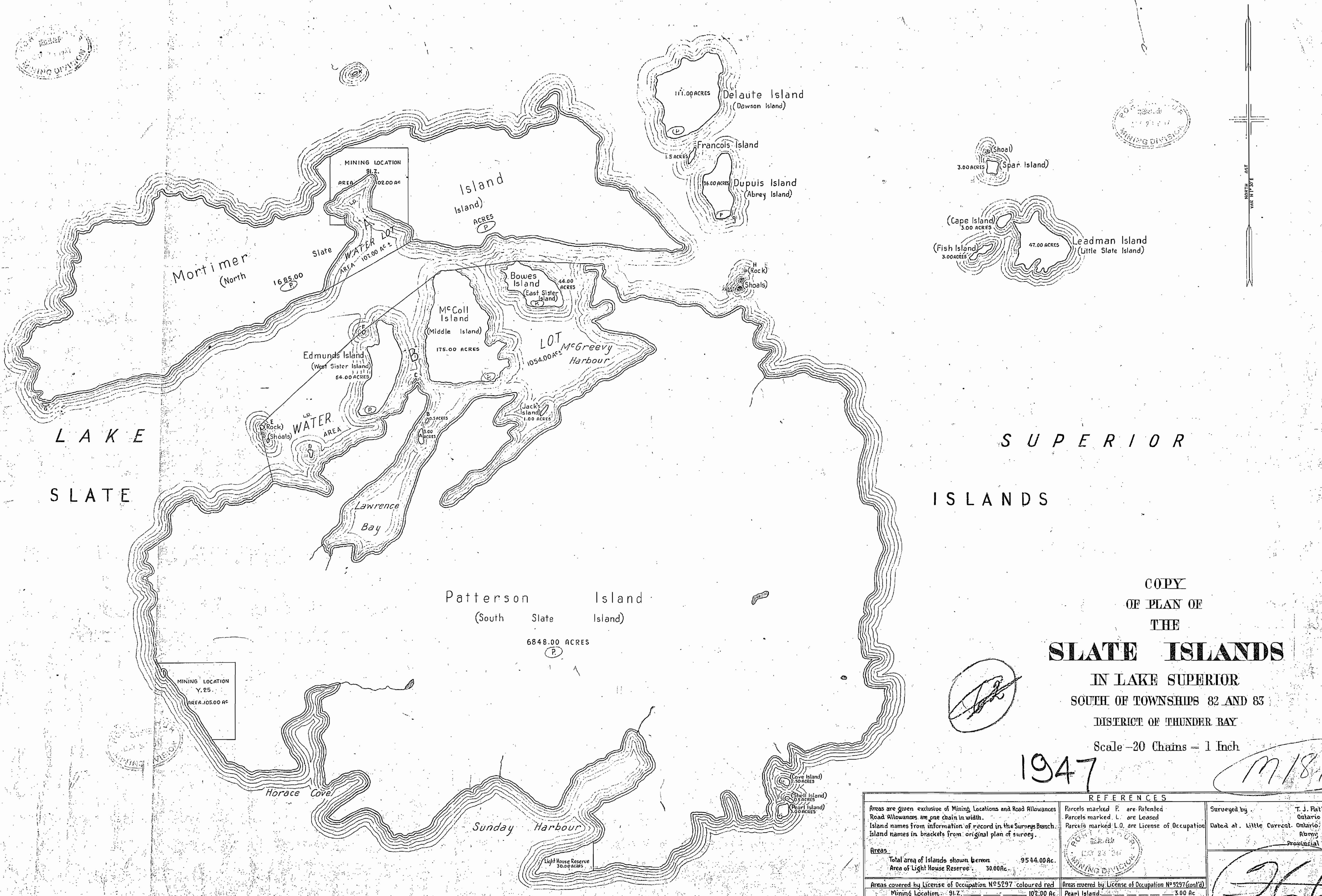
ORIGINAL PLAN OF SURVEY by T.J. PATTEN O.L.
MINING REFERENCE No. 1501 FILE No. 8332/72
SUBSEQUENT CORRESPONDENCE SEE FILE 36101
LAND UNDER LAKE SUPERIOR, WITHDRAWN FROM
ING BY ORDER IN COUNCIL DATED 30/4/1912

Areas are given exclusive Minors Locations.	
<u>Road Allowance</u>	1.00
<u>Road Allowance</u>	1.00
<u>Island names from information obtained in The Survey</u>	1.00
<u>Island names in bracket from original Plan of Islands</u>	1.00
<u>Areas</u>	1.00
<u>Total area of islands shown hereon</u>	1.00
<u>Area of Light-house reserve</u>	1.00
<u>Areas covered by License of Occupation No. 5127</u>	1.00
<u>La Re shore road allowance round</u>	1.00
<u>Patterson & Mortimer Islands, exclusive of Light-house reserve</u>	1.00
<u>Leadman Island</u>	1.00
<u>Fir Island</u>	1.00
<u>Cape Island</u>	1.00
<u>Jack's Island</u>	1.00
<u>Spar Island</u>	1.00
<u>Francois Island</u>	1.00
<u>Cove Island</u>	1.00
<u>Shell Island</u>	1.00
<u>Port Island</u>	1.00
<u>Island "A"</u>	1.00
<u>Island "B"</u>	1.00
<u>Islands "C, D, E, F, G, H, I, J, K"</u>	1.00
<u>Total Area</u>	1.00
<u>Areas covered by License of Occupation No. 5127</u>	1.00
<u>"A"</u>	1.00
<u>"B"</u>	1.00
<u>Total Area</u>	1.00

M.N.R. ADMINISTRATIVE DISTRICT
TERRACE BAY
MINING DIVISION
THUNDER BAY
LAND TITLES / REGISTRY DIVISION
THUNDER BAY

 Ministry of Land
Natural Management
Resources Branch
MAY 11 1982

Date	FEBRUARY 1982	Number	G-614
------	---------------	--------	-------





COPY
OF PLAN OF
THE
SLATE ISLANDS
IN LAKE SUPERIOR
SOUTH OF TOWNSHIPS 82 AND 83
DISTRICT OF THUNDER BAY

Scale - 20 Chams = 1 Inch

1947

171892

Reference numbers for original Patents
Slate islands including Little
Mining Ref 1301
Mining Location 91 Z Ref 568
Mining Location Y 25 Ref 1088
For original plan of survey by T.J. Patten, O.L.S. see Mining
Reference number 1301. File number 8332/72.
For subsequent correspondence see File 36101.

REFERENCES		
Areas are given exclusive of Mining Locations and Road Allowances Road Allowances are one chain in width. Island names from information of record in the Surveys Branch. Island names in brackets from original plan of survey.	Parcels marked P. are Patented Parcels marked L. are Leased Parcels marked L.O. are License of Occupation	Surveyed by T. J. Patten. Ontario Land Surveyor Dated at Little Current, Ontario, January 9th 1893 Albion and Patten Provincial Land Surveyors
Areas Total area of Islands shown herein 9544.00 Ac. Area of Light House Reserve 30.00 Ac.		
Areas covered by License of Occupation N°5297 coloured red Mining Location 91 Z 102.00 Ac Mining Location Y 25 105.00 Ac Lake shore road allowance around Patterson and Mortimer Islands exclusive of Light House Reserve 299.00 Ac Leadman Island 47.00 Ac Fish Island 3.00 Ac Cape Island 3.00 Ac Spar Island 3.00 Ac Jack's Island 1.00 Ac François Island 1.50 Ac Cove Island 2.50 Ac Shell Island 0.50 Ac	Areas covered by License of Occupation N°5297 (cont'd) Pearl Island 3.00 Ac Island A 3.00 Ac Island B 0.50 Ac Islands and Rocks C D E F G H J & K 4.00 Ac Total area 578.00 Ac	
	Areas covered by License of Occupation N°5297 outlined in green A 107.00 Ac ± B 1054.00 Ac ± Total area 1161.00 Ac ±	Department of Lands and Forests Survey Branch Ontario Provincial Government Toronto, Ontario, Sept. 1940

1892

PLAN OF SLATE ISLANDS — LAKE SUPERIOR.

M.1892

THUNDER BAY

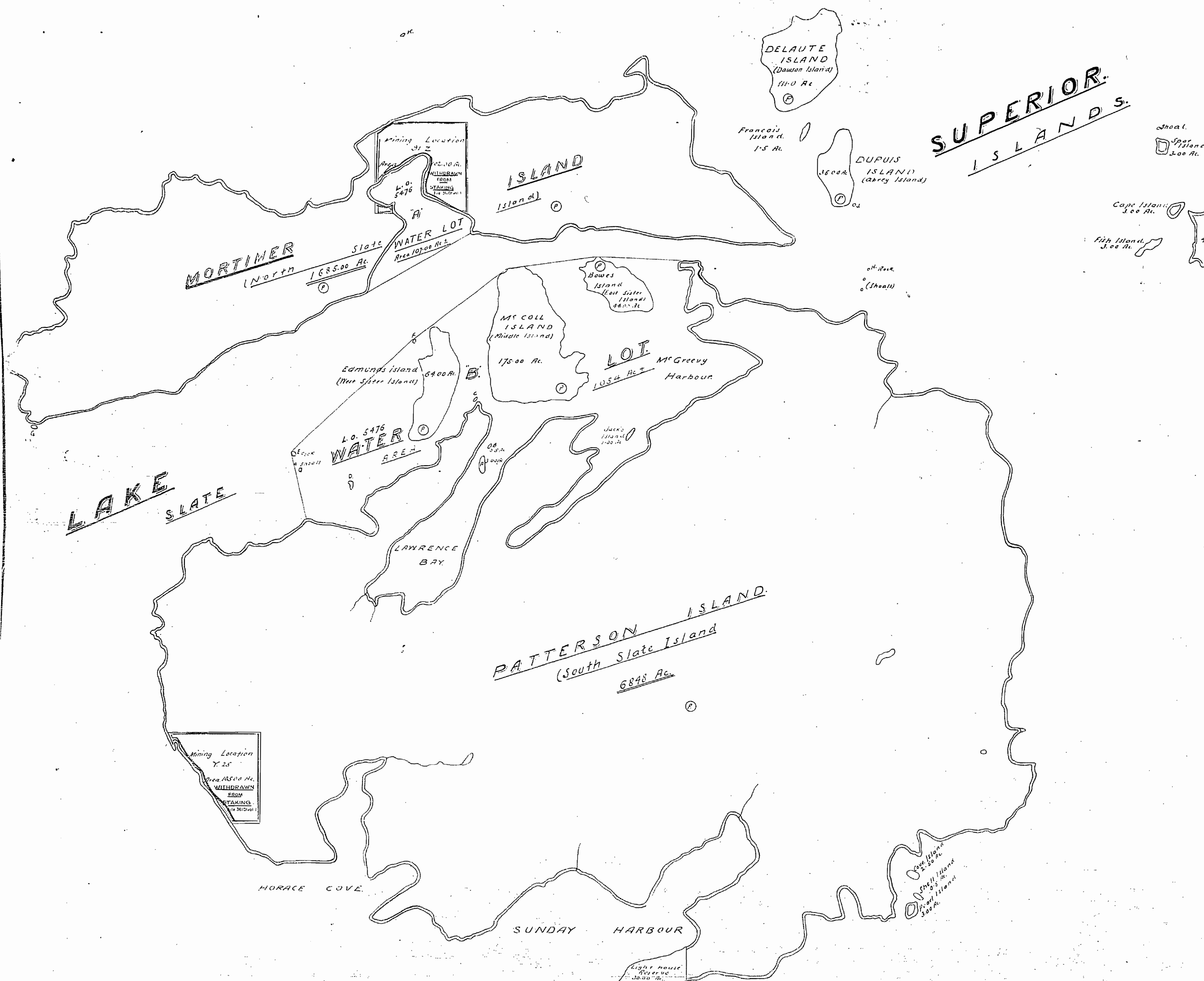
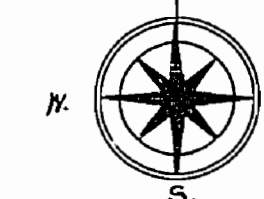
MINING DIVISION

DISTRICT OF THUNDER BAY

 ONTARIO
 MINISTRY OF NATURAL RESOURCES
 SURVEYS AND MAPPING BRANCH

Scale 20 chains to an inch.

NOTE: The surface and mining rights of ALL ISLANDS shown here are withdrawn from staking under Section 43 of The Mining Act (R.S.O. 1970) Order No. W 43/73 Date: Sept. 24, 1973 - File 36101, vol. 2



REFERENCES.

Areas are given exclusive Mining Locations + Road Allowances.
 Road Allowances are one chain in width.
 Island names from information recorded in The Survey Record.
 Island names in brackets from original Plan of Survey.
 Areas:
 Total area of islands shown hereon: 17,787.00 Ac.
 Area of Light-house reserve: 10.00 Ac.

Areas covered by License of Occupation No. 1237:
 Mining Location 31.2, withdrawn from staking: 10.00 Ac.
 Mining Location 32.5, withdrawn from staking: 10.00 Ac.
 Lake shore road allowance round:
 Patterson + Mortimer Islands, exclusive of Light-house reserve: 10.00 Ac.

Leadman Island: 97.00 Ac.
 Fish Island: 3.00 Ac.
 Cape Island: 3.00 Ac.
 Jack's Island: 1.00 Ac.
 Spar Island: 1.00 Ac.
 Francis Island: 1.5 Ac.
 Cove Island: 1.00 Ac.
 Snell Island: 1.00 Ac.
 Pearl Island: 1.00 Ac.
 Island "A": 10.00 Ac.
 Island "B": 10.00 Ac.
 Islands + Rocks "C", "D", "E", "F", "G", "H", "I", and "K": 10.00 Ac.
 Total Area: 17,787.00 Ac.

Areas covered by License of Occupation No. 1237:
 "A": 10.00 Ac.
 "B": 10.00 Ac.
 Total Area: 17,787.00 Ac.

Reference Numbers for Original Patents:
 State Islands including Little Slate Island: Mining Ref. 1001.
 Mining Location 31.2: FORFEITED.
 Mining Location 32.5: FORFEITED.

From original Plan of Survey by T. J. Patten:
 O.L.S. See Mining Reference Number 1301.
 File Number 8332/72.
 For subsequent correspondence, see File 36101.

Surveyed by:
 T. J. Patten O.L.S.
 Dated 3rd January, 1883, at Little Current, Ont.
 Abrey & Patten, Provincial Land Surveyors.

Department of Lands & Forests.
 Survey Branch.
 Ontario Provincial Government.
 Toronto, Ontario.
 Sept. 1940.

NOTE: LAND UNDER LAKE SUPERIOR WITHDRAWN FROM STAKING BY ORDER IN COUNCIL DATED APRIL 30, 1973.

1977

M.1892