

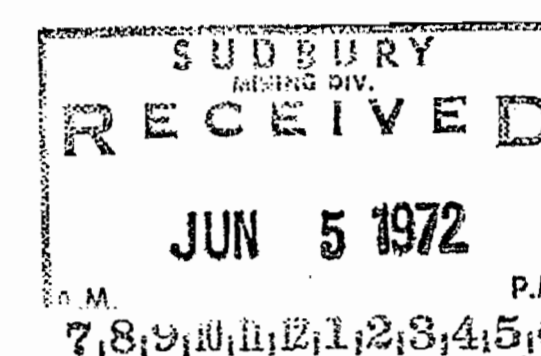
YEO TP. M. 1188

NOTES

400' surface rights reservation along the shores of all lakes and rivers.

Reserve flooding rights to a point distant 66 feet inland from elevation 1326.18 feet above mean sea level in Biskotasi Lake.

File 20396 vol. 4.



ALCONA TP. M. 1676

INVERGARRY TP. M. 948

LEGEND

- PATENTED LAND Ⓟ or ●
  - PATENTED FOR SURFACE RIGHTS ONLY Ⓞ
  - LEASE Ⓛ
  - LICENSE OF OCCUPATION L.O.
  - CROWN LAND SALES C.S.
  - LOCATED LAND Loc.
  - CANCELLED C.
  - MINING RIGHTS ONLY M.R.O.
  - SURFACE RIGHTS ONLY S.R.O.
  - HIGHWAY & ROUTE NO.
  - ROADS
  - TRAILS
  - RAILWAYS
  - POWER LINES
  - MARSH OR MUSKEG
  - MINES
- R. U. P.  
 used only with summer resort locations or when space is limited  
 Res. S.R.O. 163 ac. ±

TOWNSHIP OF

**SMUTS**

DISTRICT OF  
SUDBURY

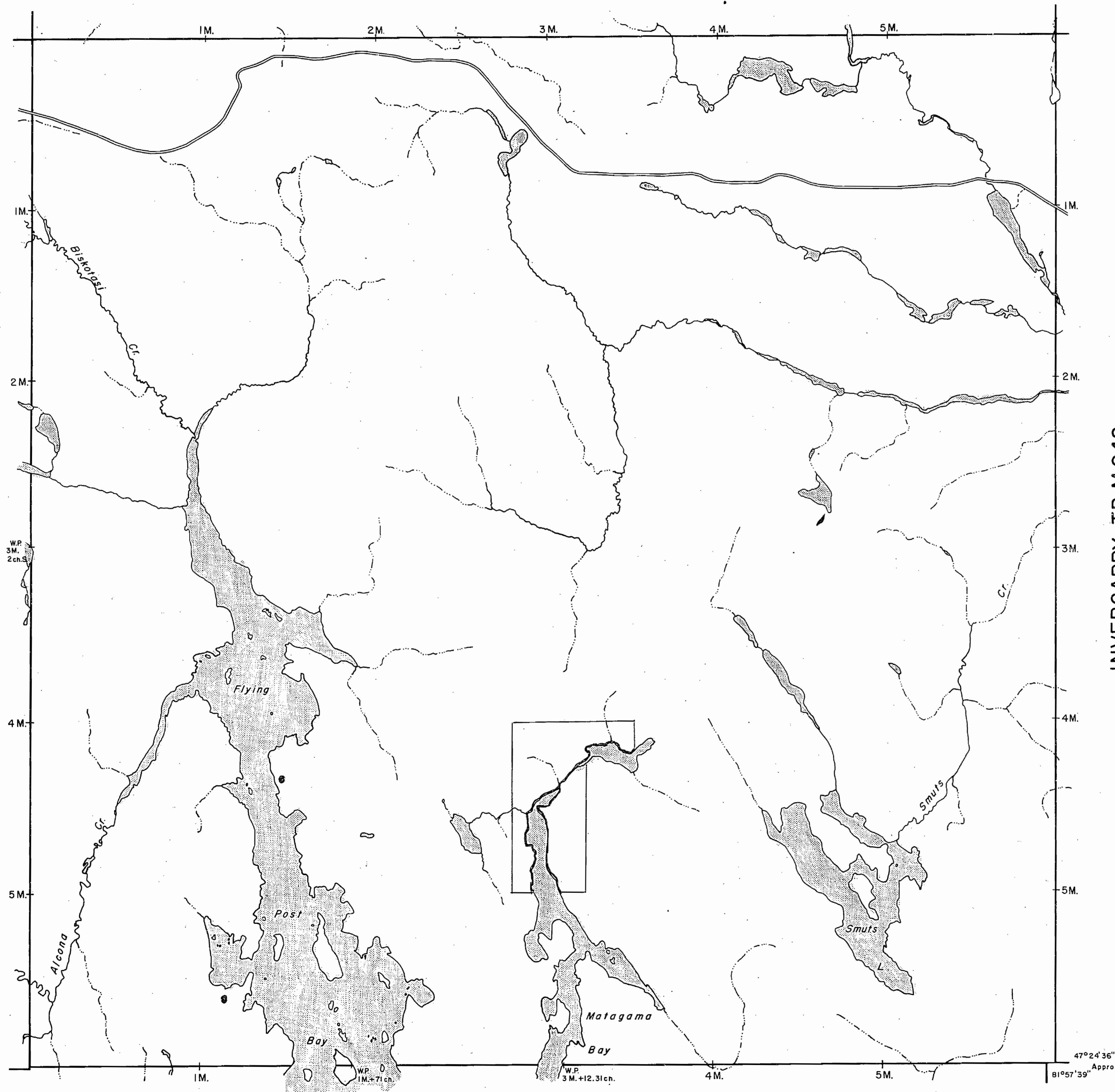
SUDBURY  
MINING DIVISION

SCALE : 1 INCH -- 40 CHAINS (1/2 MILE)

DR. K. K. I.  
DATE MAY '72

PLAN NO. **M.1775**

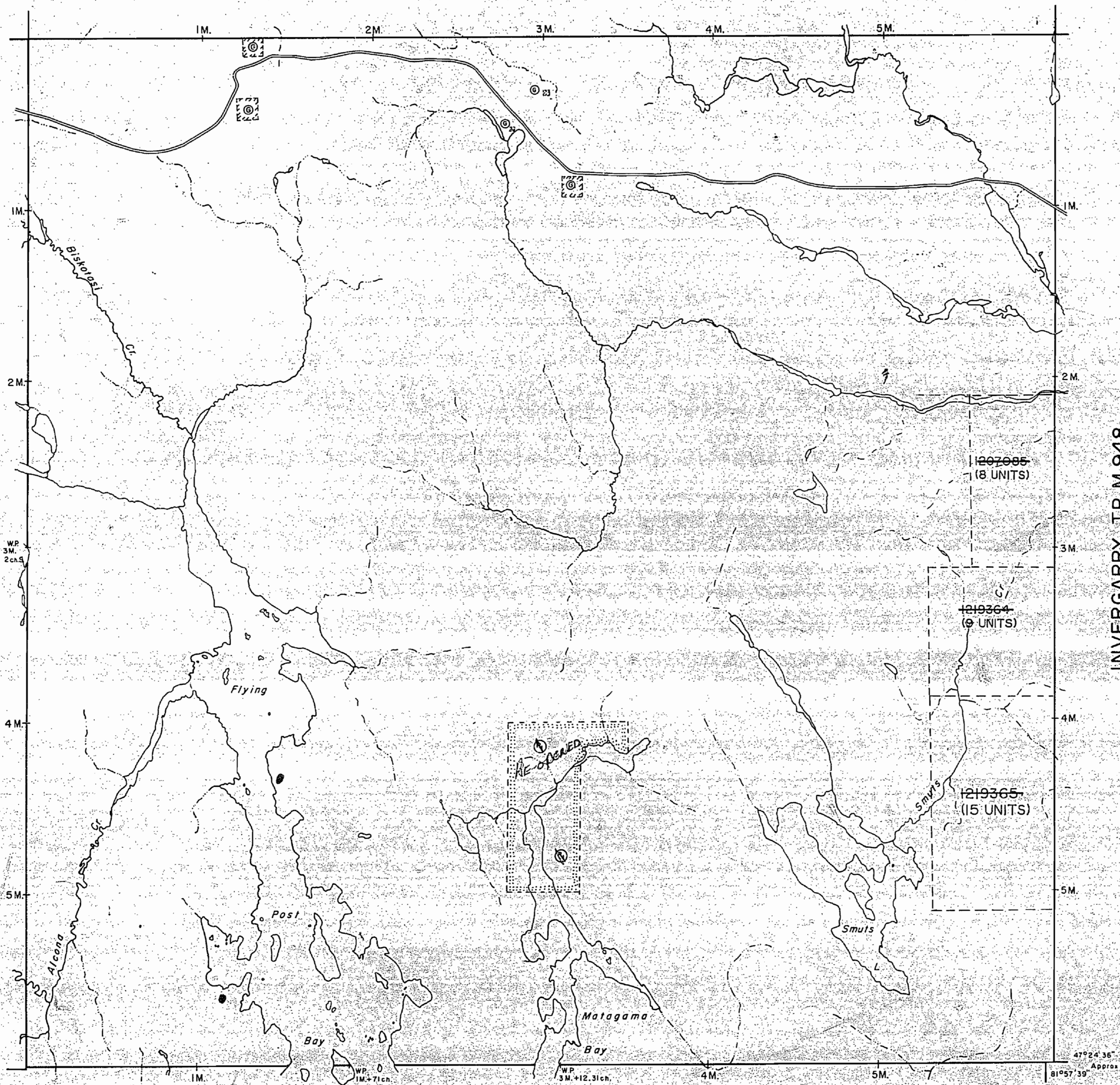
MINISTRY OF  
NATURAL RESOURCES  
ONTARIO



BISCOTASI TP. M. 667



YEO TP. M. 1188



NOTES

400' surface rights reservation along the shores of all lakes and rivers.

Reserve flooding rights to a point distant 66 feet inland from elevation 1326.18 feet above mean sea level in Biscotasi Lake.  
File 20396 vol. 4.

Areas withdrawn from staking under Section 42 of the Mining Act. (Sect. 43 R.S.O. '70)

Order No.	File	Date	Disposition
W49/70	163002	1970-04-10	S. R. O. v2, v3.

THE INFORMATION THAT APPEARS ON THIS MAP HAS BEEN COMPILED FROM VARIOUS SOURCES, AND ACCURACY IS NOT GUARANTEED. THOSE WISHING TO STAKE MINING CLAIMS SHOULD CONSULT WITH THE MINING RECORDER, MINISTRY OF NORTHERN DEVELOPMENT AND MINES FOR ADDITIONAL INFORMATION ON THE STATUS OF THE LANDS SHOWN HEREON.

THIS TWP. IS SUBJECT TO FOREST ACTIVITY IN 1993/94. FURTHER INFORMATION ON FILE.

SAND AND GRAVEL

QUARRY PERMIT

Received May 9/80

LEGEND

- PATENTED LAND P or ●
  - PATENTED FOR SURFACE RIGHTS ONLY ○
  - LEASE ○
  - LICENSE OF OCCUPATION L.O.
  - CROWN LAND SALES C.S.
  - LOCATED LAND Loc.
  - CANCELLED c.
  - MINING RIGHTS ONLY M.R.O.
  - SURFACE RIGHTS ONLY S.R.O.
  - HIGHWAY & ROUTE NO.
  - ROADS
  - TRAILS
  - RAILWAYS
  - POWER LINES
  - MARSH OR MUSKEG
  - MINES
- A.U.P.*  
used only with summer resort locations or when space is limited.

TOWNSHIP OF  
**SMUTS**  
DISTRICT OF  
SUDBURY  
PORCUPINE  
MINING DIVISION  
SCALE: 1 INCH = 40 CHAINS (1/2 MILE)

DR. *K.K.I.*  
DATE *MAY '72* PLAN NO. **G-1215**

ONTARIO  
MINISTRY OF NATURAL RESOURCES  
SURVEYS AND MAPPING BRANCH

344

BISCOTASI TP. M. 667

ALCONA TP. M. 1676

INVERGARRY TP. M. 948

W1112

W1112

2W12 STUMS

2W12 STUMS

2T11M

2T11M