

RAYSIDE TWP.

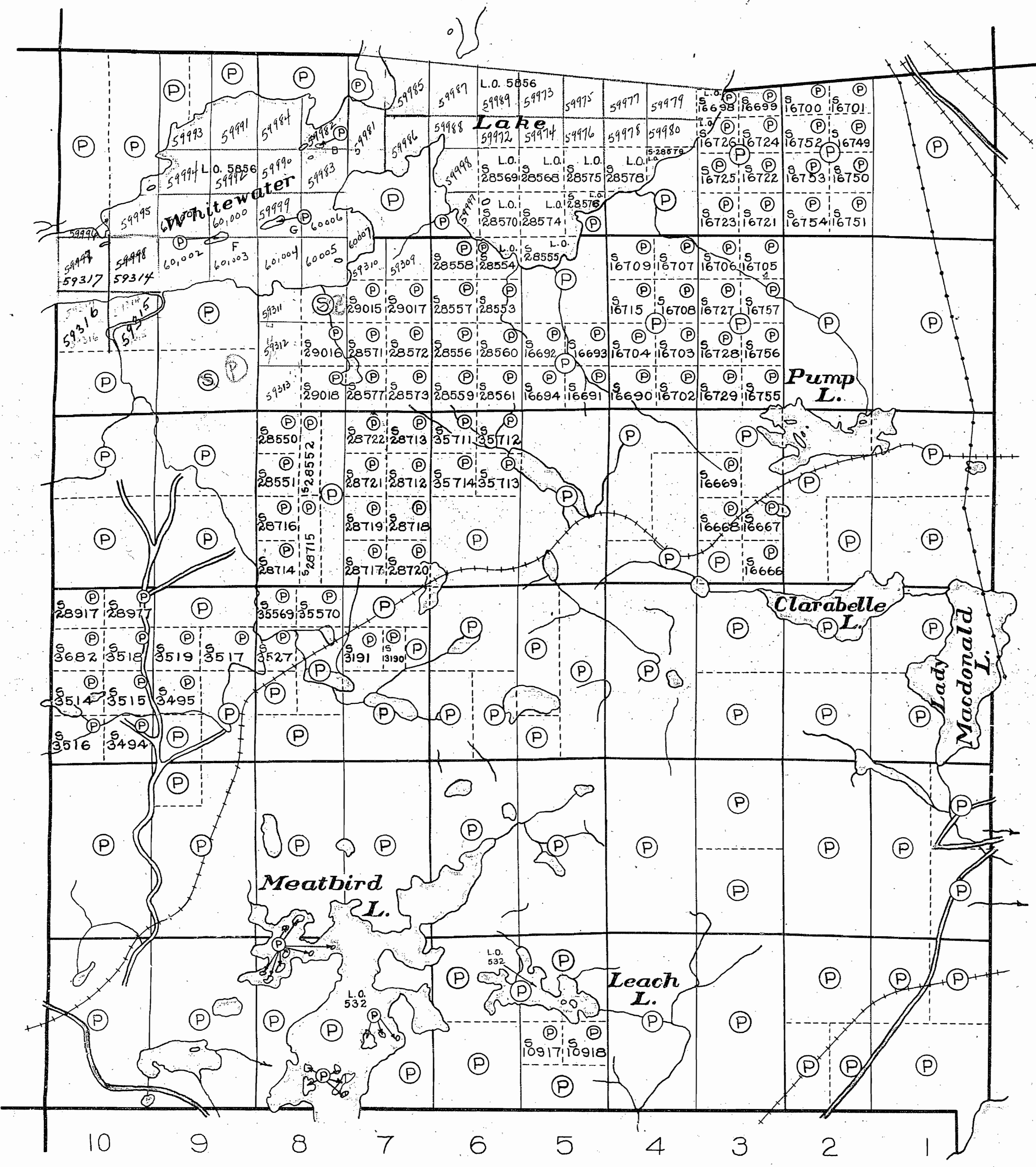
No L.R.

THE TOWNSHIP
OF
SNIDER

DISTRICT OF SUDBURY
SUDBURY MINING
DIVISION

SCALE: 1 INCH TO 40 CHAINS

CREIGHTON TWP.



VI

V

IV

III

II

I

McKIM TWP.


LEGEND

- PATENTED LAND.....Ⓟ
- CROWN LAND SALE.....Ⓢ
- LICENSE OF OCCUPATION.....L.O.
- LOCATED LAND.....Loc.
- RAILWAY.....
- POWER TRANSMISSION LINE.....
- IMPROVED ROAD.....
- ROAD.....

NOTES

60 007
59 553

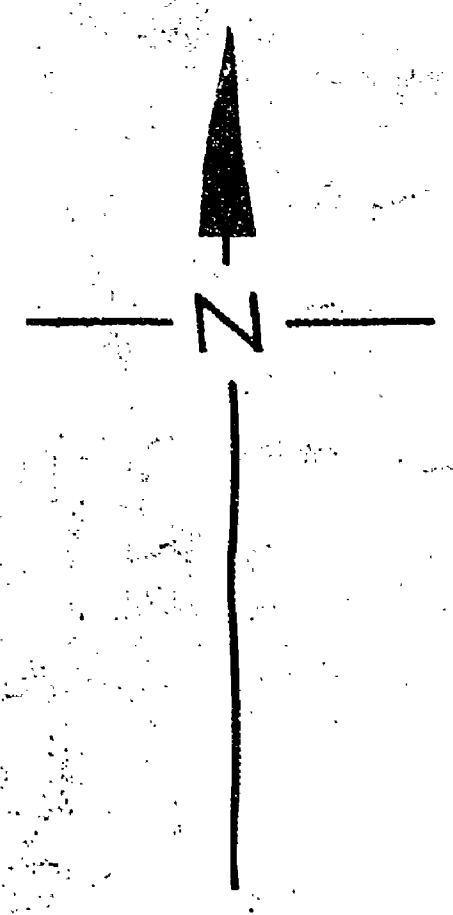
M 1119



DEPARTMENT OF MINES
— ONTARIO —

N.M.

10 8 6 4 2 1 2 4 6 8 10

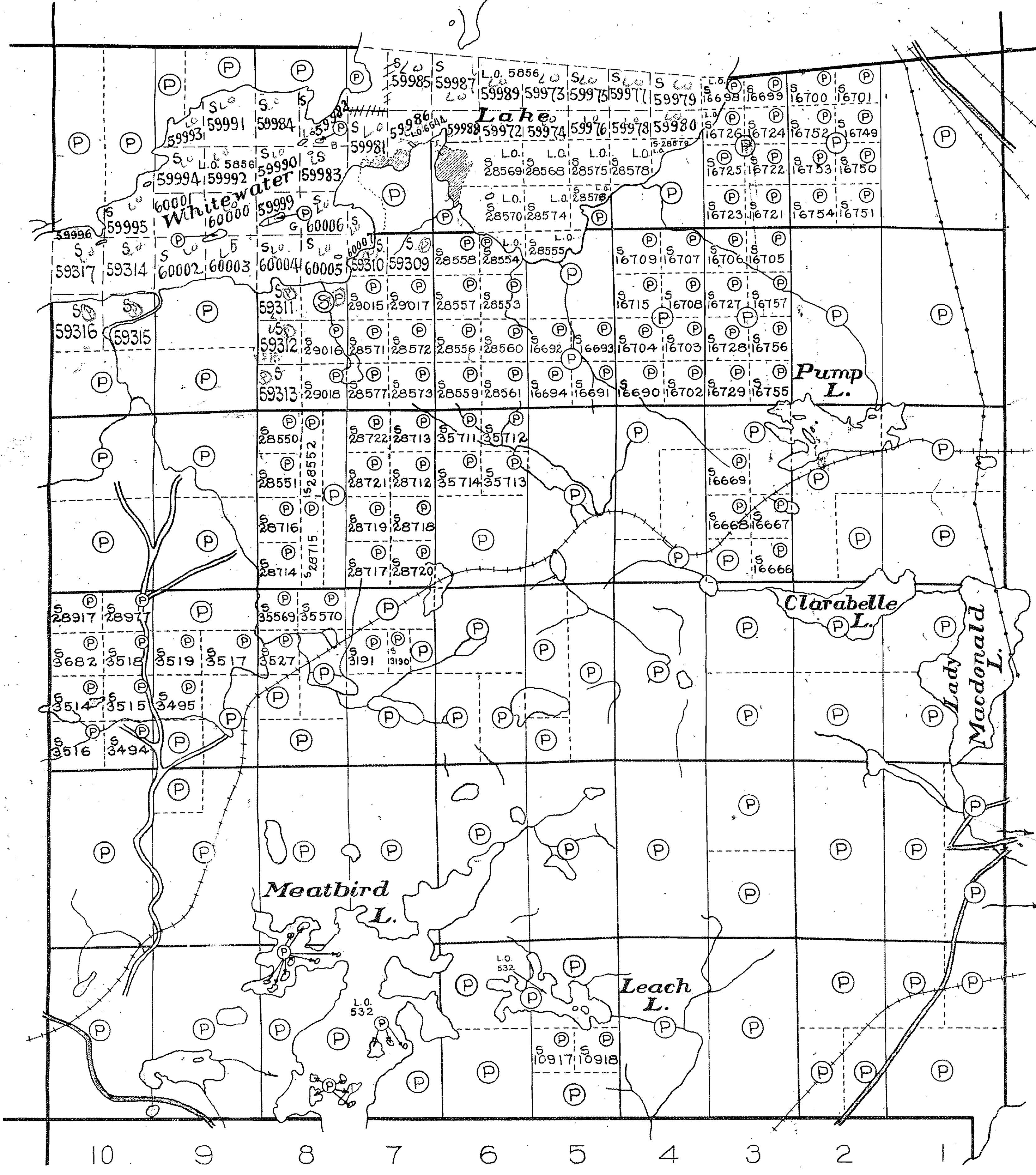


RAYSIDE TWP.

No L.R. Trap file

THE TOWNSHIP OF
OF
SNIDER
DISTRICT OF SUDBURY
SUDBURY MINING
DIVISION

SCALE: 1 INCH TO 40 CHAINS



VI
V
IV
III
II
I

MCKIM TWP.

CREIGHTON TWP.

WATERS TWP.


LEGEND

- PATENTED LAND.....Ⓟ
- CROWN LAND SALE.....Ⓢ
- LICENSE OF OCCUPATION.....L.O.
- LOCATED LAND.....L.C.
- RAILWAY.....
- POWER TRANSMISSION LINE.....
- IMPROVED ROAD.....
- ROAD.....

NOTES

400' res.

M 1119



N.M.

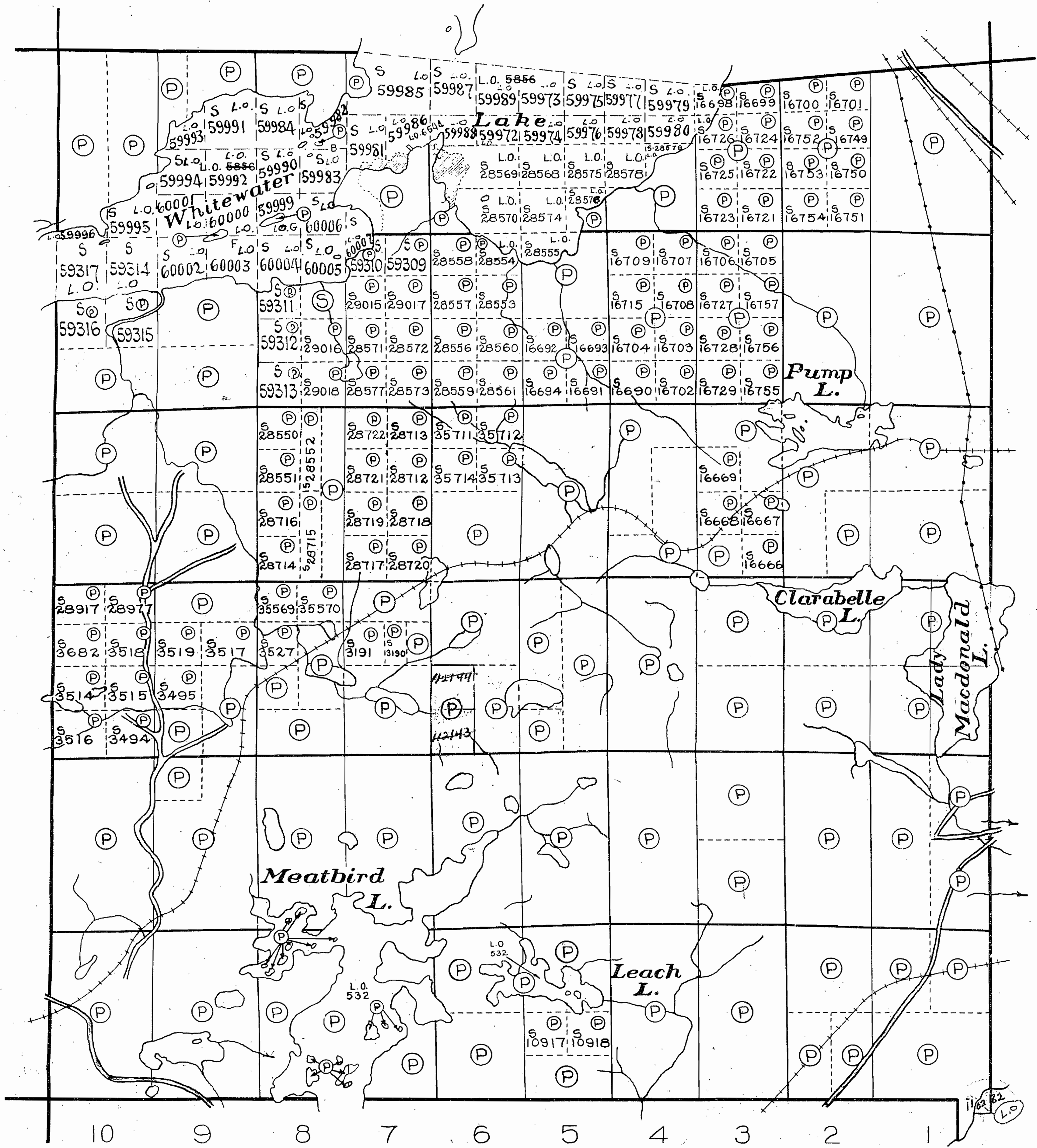


RAYSIDE TWP.

Traps file
Old

THE TOWNSHIP
OF
SNIDER
DISTRICT OF SUDBURY
SUDBURY MINING
DIVISION

SCALE: 1 INCH TO 40 CHAINS



VI

V

IV

III

II

I

MCKIM TWP.

LEGEND

- PATENTED LAND.....Ⓟ
- CROWN LAND SALE.....Ⓢ
- LICENSE OF OCCUPATION.....L.O.
- LOCATED LAND.....Loc.
- RAILWAY.....
- POWER TRANSMISSION LINE.....
- IMPROVED ROAD.....
- ROAD.....

NOTES

O.C. May 1/59
SW 1/4 Sect 6 Con 3
Not open to staking
See Scott May 16/62

M1119

DEPARTMENT OF MINES
— ONTARIO —

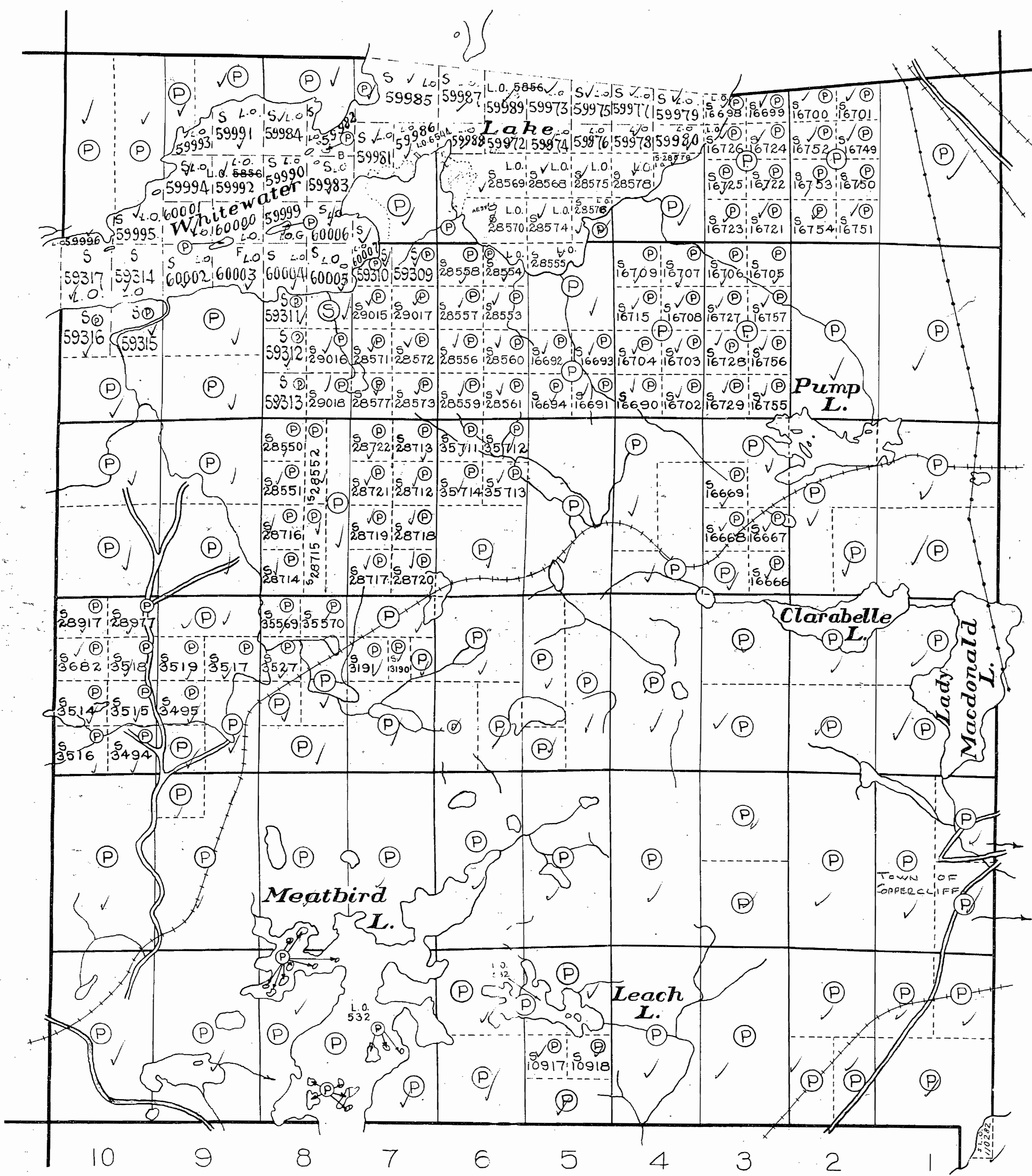
SNIDER

DISTRICT OF SUDBURY
SUDBURY MINING DIVISION

SCALE: 1 INCH TO 40 CHAINS

SUDBURY MINING DIV. RECEIVED JUN 26 1970 P.M. 7:8:9:10:11:12:1:2:3:4:5:6

RAYSIDE TWP.



VI

V

IV

III

II

I

MCKIM TWP.

CREIGHTON TWP.

WATERS TWP.

LEGEND

- PATENTED LAND.....Ⓟ
- CROWN LAND SALE.....Ⓢ
- LICENSE OF OCCUPATION.....L.O.
- LOCATED LAND.....Loc
- RAILWAY.....
- POWER TRANSMISSION LINE.....
- IMPROVED ROAD.....
- ROAD.....

NOTES

400' Surface Rights Reservation around all lakes & rivers.

M 1119

SNIDER

1119

DEPARTMENT OF MINES
ONTARIO

NOTES

400' surface rights reservation along the shores of all lakes and rivers.

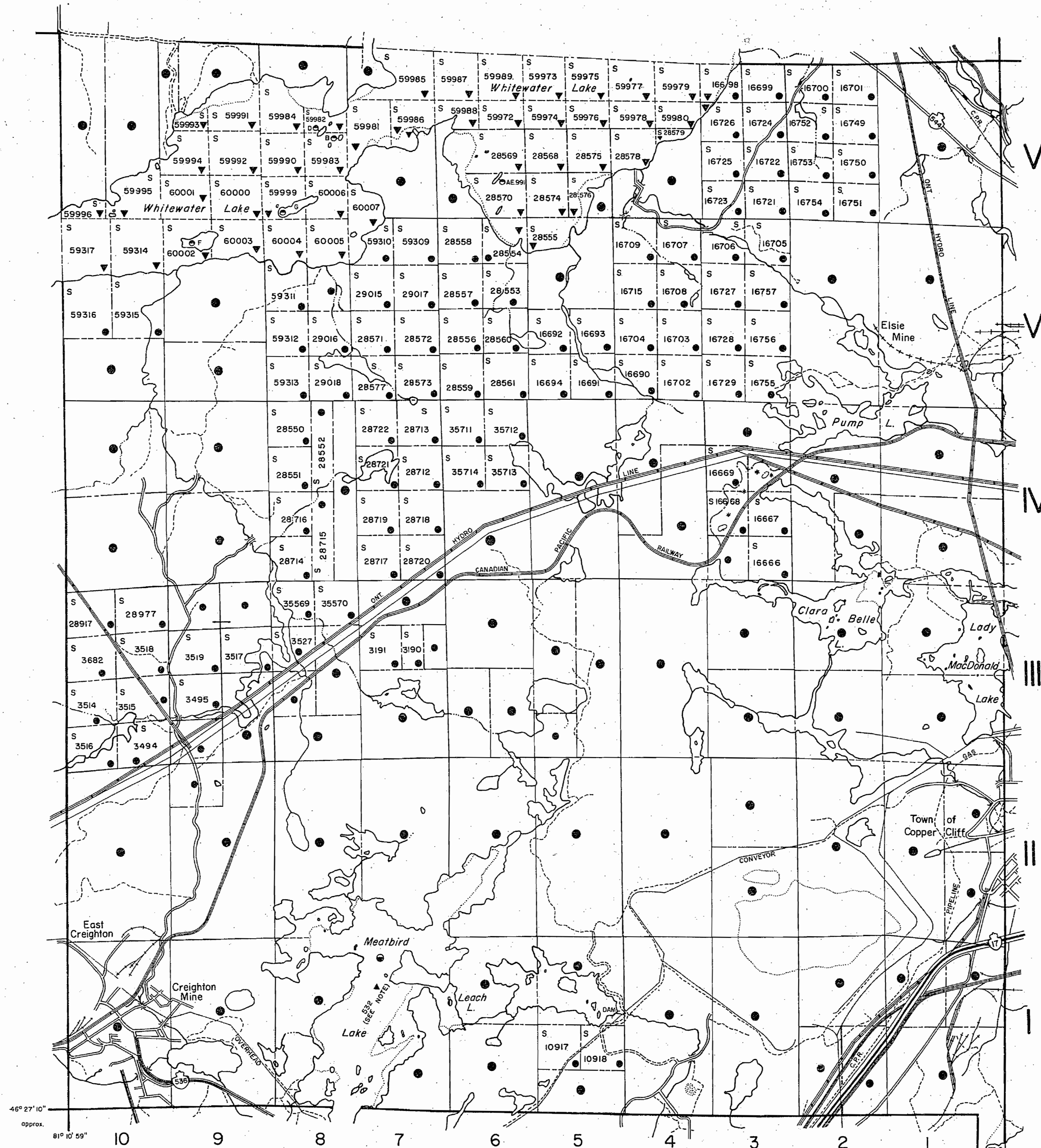
WATER SUPPLY

LO 5856 The land under the water of Whitewater Lake, adjacent to broken lot No.3, in the 6th concession.
 LO 532 The land under the water of Meatbird Lake in concessions 1 and 2 together with all islands, and the land covered by water of Leach Lake.

OFFICE USE ONLY

RAYSIDE TP. M.1073

CREIGHTON TP. M.738



WATERS TP. M.1177

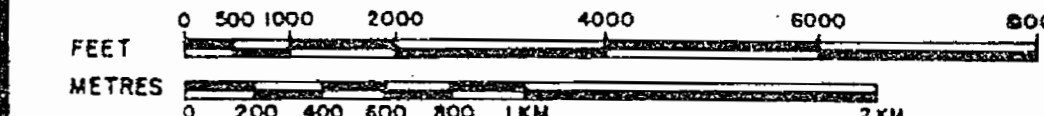
LEGEND

- HIGHWAY AND ROUTE No.
- OTHER ROADS
- TRAILS
- SURVEYED LINES:
 - TOWNSHIPS, BASE LINES, ETC.
 - LOTS, MINING CLAIMS, PARCELS, ETC.
- UNSURVEYED LINES:
 - LOT LINES
 - PARCEL BOUNDARY
 - MINING CLAIMS ETC.
- RAILWAY AND RIGHT OF WAY
- UTILITY LINES
- NON-PERENNIAL STREAM
- FLOODING OR FLOODING RIGHTS
- SUBDIVISION
- ORIGINAL SHORELINE
- MARSH OR MUSKEG
- MINES

DISPOSITION OF CROWN LANDS

TYPE OF DOCUMENT	SYMBOL
PATENT, SURFACE & MINING RIGHTS	
" SURFACE RIGHTS ONLY	
" MINING RIGHTS ONLY	
LEASE, SURFACE & MINING RIGHTS	
" SURFACE RIGHTS ONLY	
" MINING RIGHTS ONLY	
LICENCE OF OCCUPATION	
CROWN LAND SALE	C.S.
ORDER-IN-COUNCIL	OC
RESERVATION	
CANCELLED	
SAND & GRAVEL	

SCALE: 1 INCH = 40 CHAINS



ACRES HECTARES



TOWNSHIP

SNIDER

DISTRICT

SUDBURY

MINING DIVISION

SUDBURY



Ministry of Natural Resources

Ontario Surveys and Mapping Branch

Date 17, FEB, 1976

Plan No.

Whitney Block
Queen's Park, Toronto

M.1119

DATE OF ISSUE
APR 12 1976

NOTES

400' surface rights reservation along the shores of all lakes and rivers.

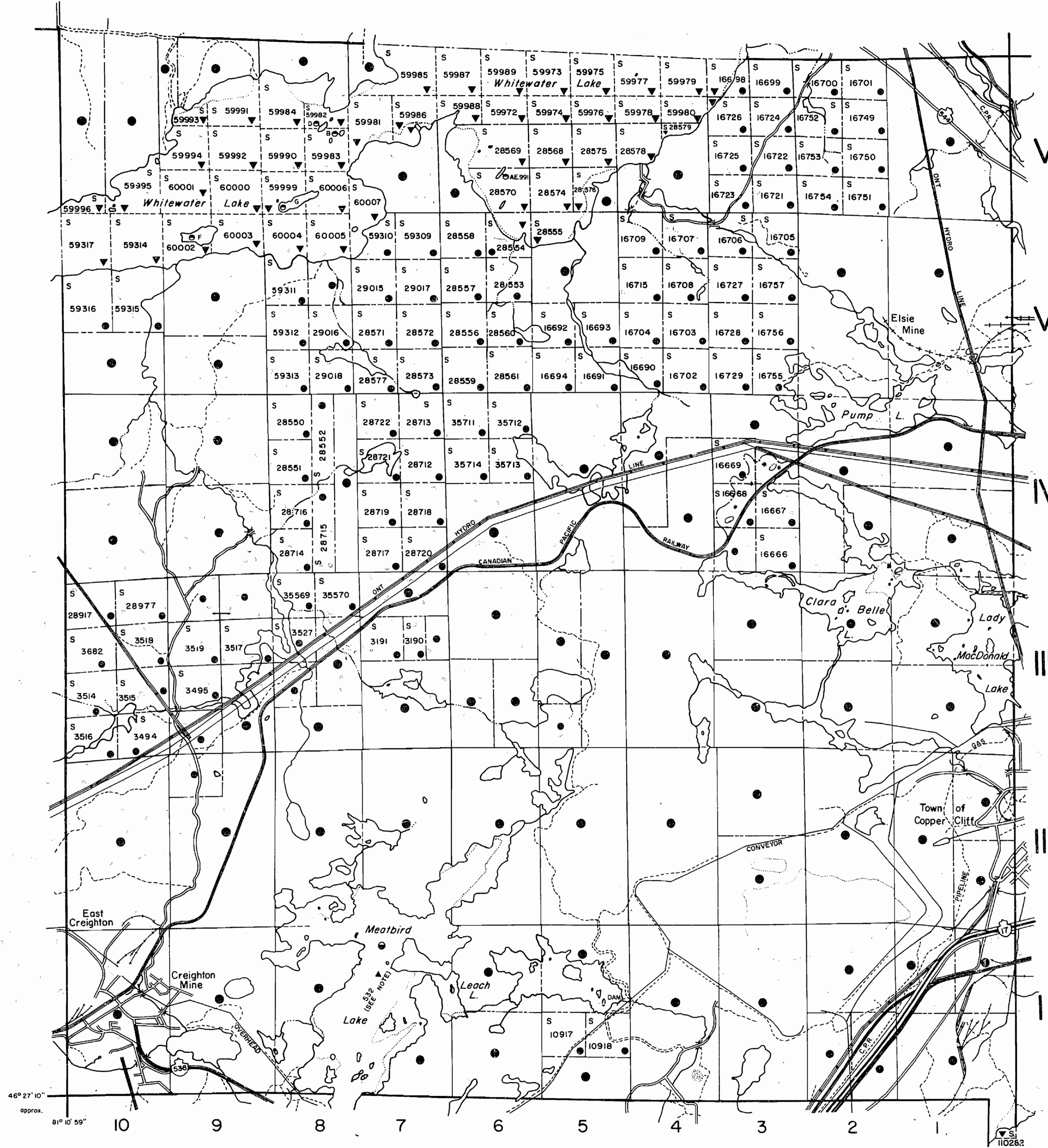
WATER SUPPLY

LO 5856 The land under the water of Whitewater Lake, adjacent to broken lot No.3, in the 6th concession.
 LO 532 The land under the water of Meatbird Lake in concessions 1 and 2 together with all islands, and the land covered by water of Leach Lake.

RAYSIDE TP. M.1073

CREIGHTON TP. M.738

MC KIM TP. M.1013



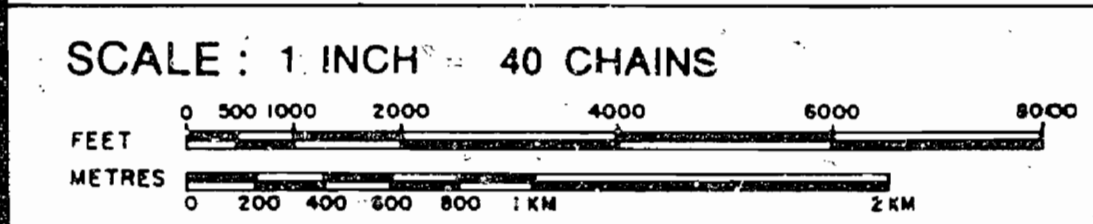
WATERS TP. M.1177

LEGEND

- HIGHWAY AND ROUTE No.
- OTHER ROADS
- TRAILS
- SURVEYED LINES:
 - TOWNSHIPS, BASE LINES, ETC.
 - LOTS, MINING CLAIMS, PARCELS, ETC.
- UNSURVEYED LINES:
 - LOT LINES
 - PARCEL BOUNDARY
 - MINING CLAIMS ETC.
- RAILWAY AND RIGHT OF WAY
- UTILITY LINES
- NON-PERENNIAL STREAM
- FLOODING OR FLOODING RIGHTS
- SUBDIVISION
- ORIGINAL SHORELINE
- MARSH OR MUSKEG
- MINES

DISPOSITION OF CROWN LANDS

TYPE OF DOCUMENT	SYMBOL
PATENT, SURFACE & MINING RIGHTS	
" SURFACE RIGHTS ONLY	
" MINING RIGHTS ONLY	
LEASE, SURFACE & MINING RIGHTS	
" SURFACE RIGHTS ONLY	
" MINING RIGHTS ONLY	
LICENCE OF OCCUPATION	
CROWN LAND SALE	C.S.
ORDER-IN-COUNCIL	OC
RESERVATION	
CANCELLED	
SAND & GRAVEL	

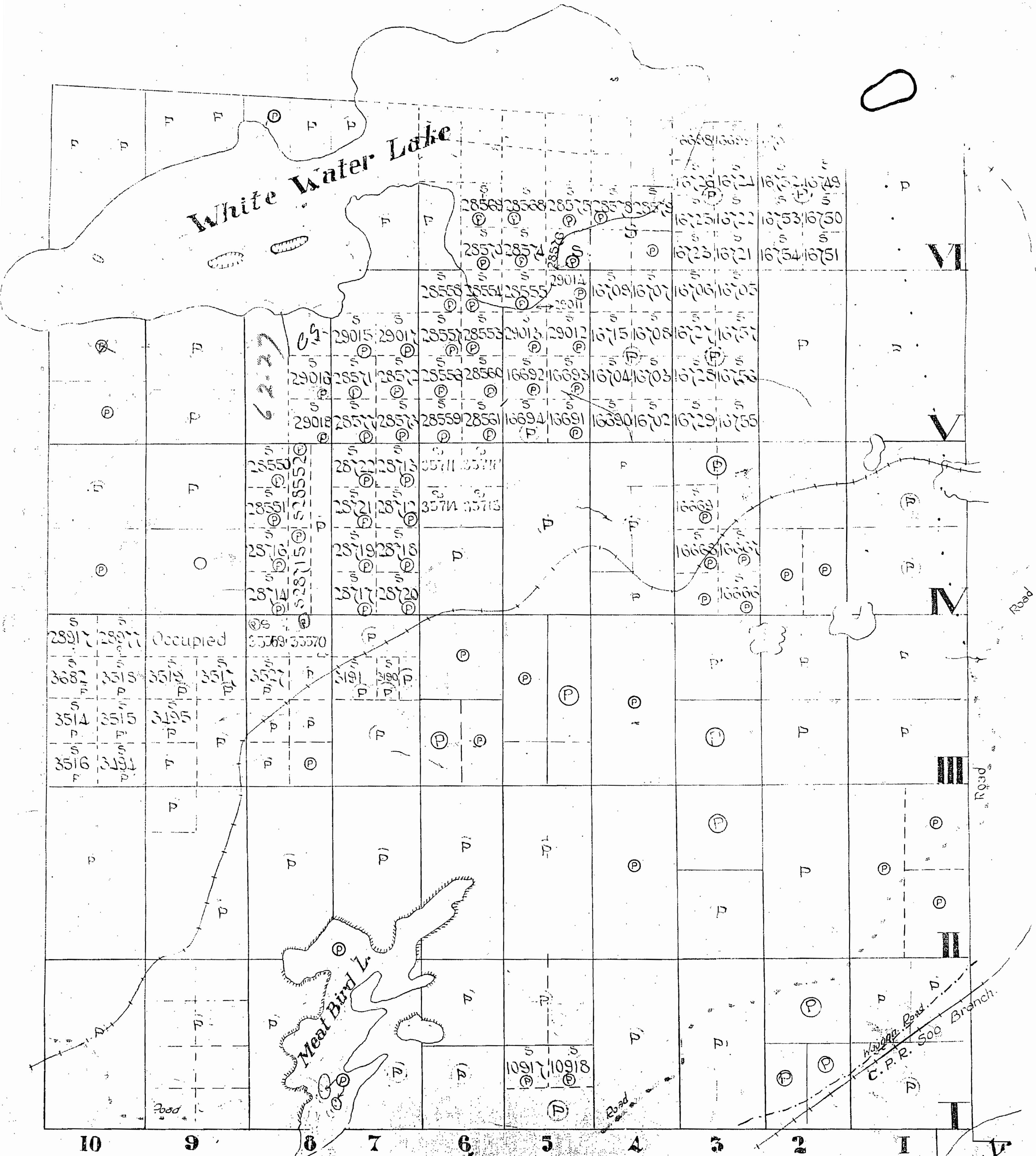


TOWNSHIP
SNIDER
 DISTRICT
 SUDBURY
 MINING DIVISION
 SUDBURY

Ministry of Natural Resources
 Ontario Surveys and Mapping Branch
 Date 17, FEB, 1976 Plan No. M.1119
 Whitney Block Queen's Park, Toronto

SNIDER

Scale 40 Chains = 1 Inch



White Water Lake

Meat Bird L.

Kelly L.

Occupied

M 1119

C.P.R. 500 Branch

10

9

7

6

5

4

3

2

1

VI

V

IV

III

II

I

0

Road

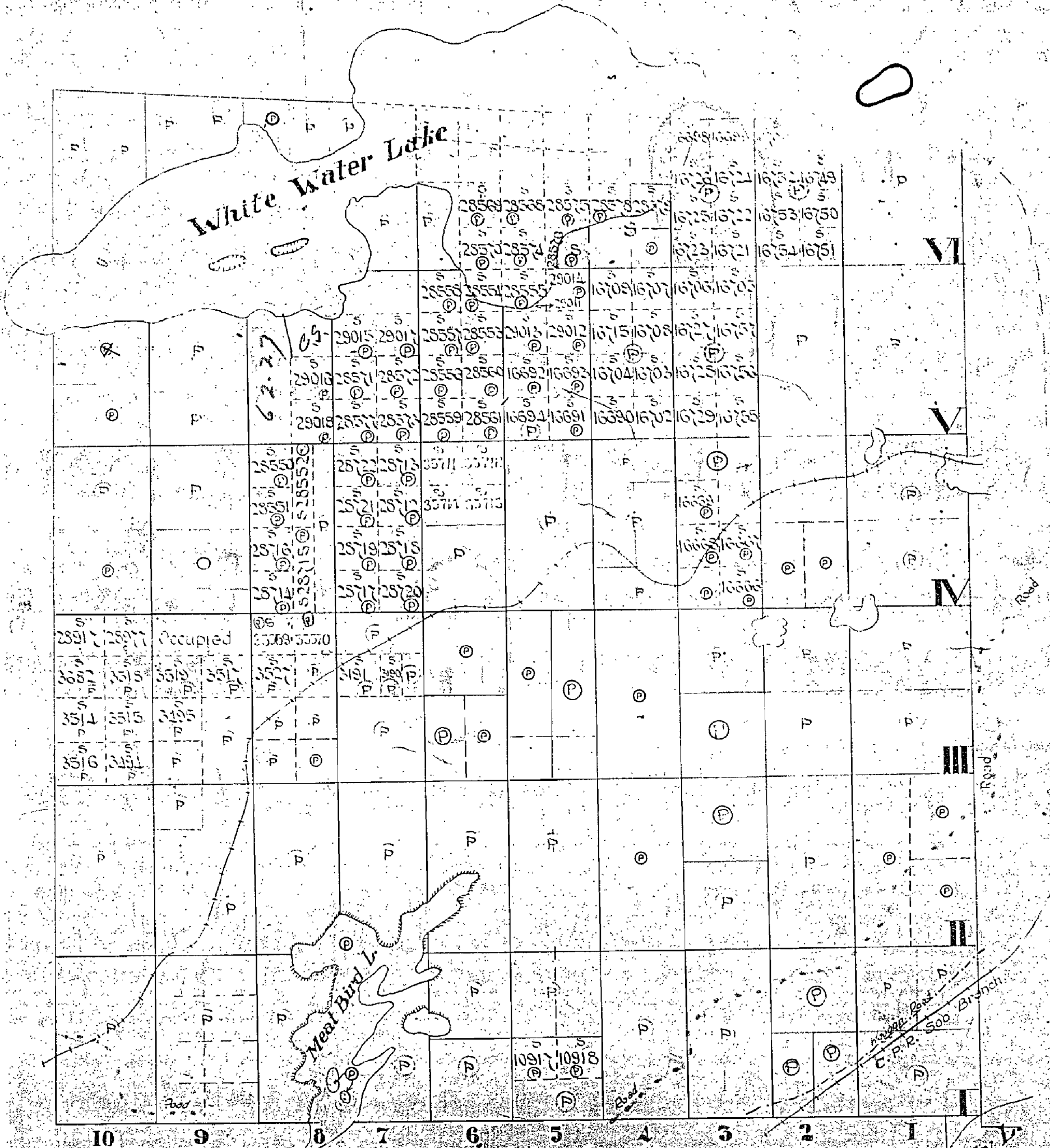
Road

Road

1119

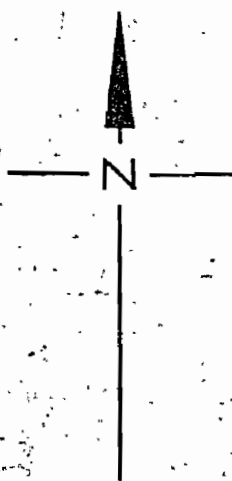
SNIDER

Scale 40 Chains = 1 Inch



M 1119

Kelly L.



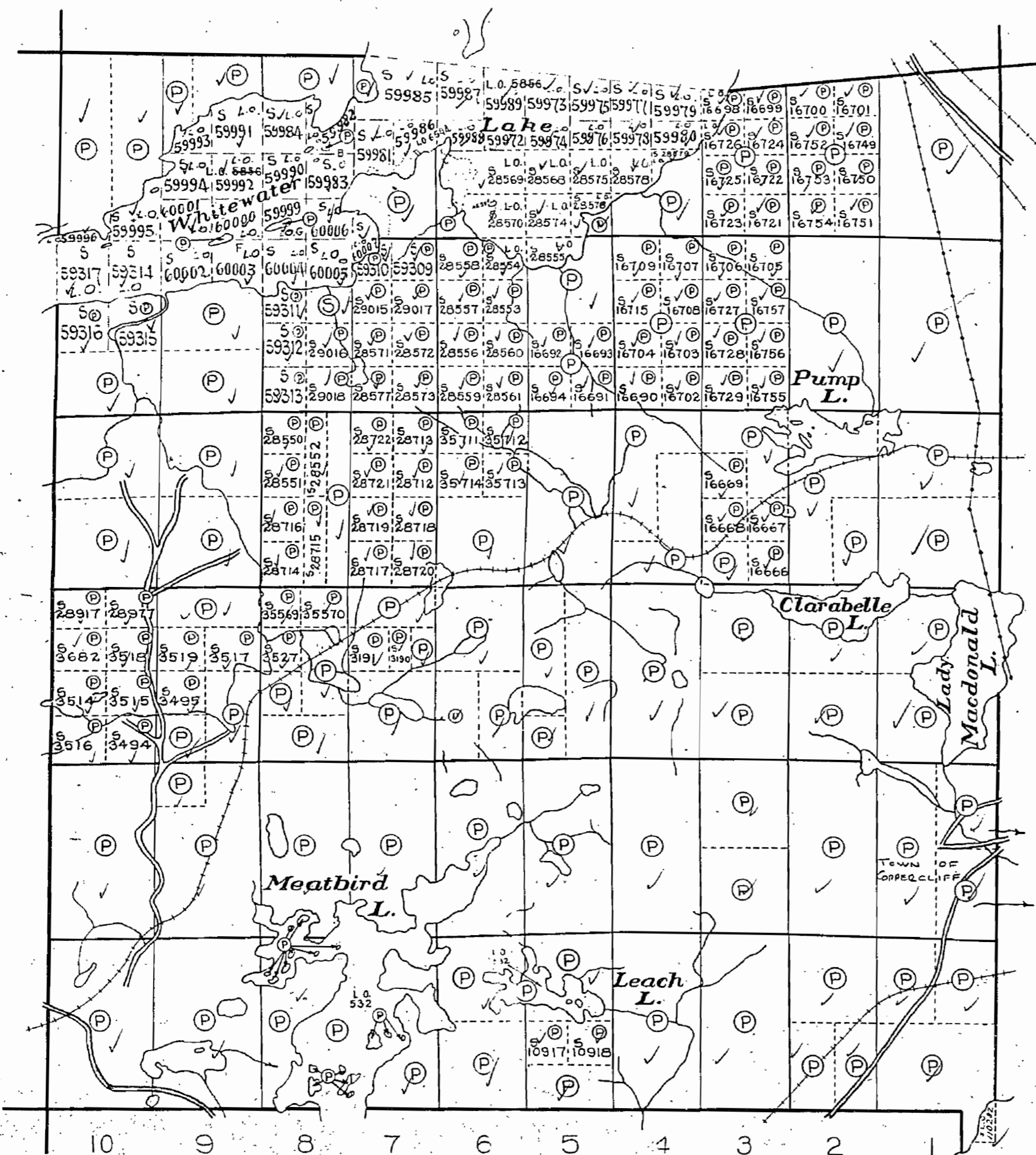
RAYSIDE TWP.

SUDBURY
MINING DIV.
RECEIVED
JUN 26 1970
A.M. 7,8,9,10,11,12,1,2,3,4,5,6 P.M.

THE TOWNSHIP
OF
SNIDER

DISTRICT OF SUDBURY
SUDBURY MINING
DIVISION

SCALE: 1 INCH TO 40 CHAINS



VI

V

IV

III

II

I

MCKIM TWP.

LEGEND

- PATENTED LAND.....⊙
- CROWN LAND SALE.....⊚
- LICENSE OF OCCUPATION.....L.O.
- LOCATED LAND.....L
- RAILWAY.....
- POWER TRANSMISSION LINE.....
- IMPROVED ROAD.....
- ROAD.....

NOTES

400' Surface Rights Reservation around all lakes & rivers.

M 1119

SNIDER

DEPARTMENT OF MINES
— ONTARIO —

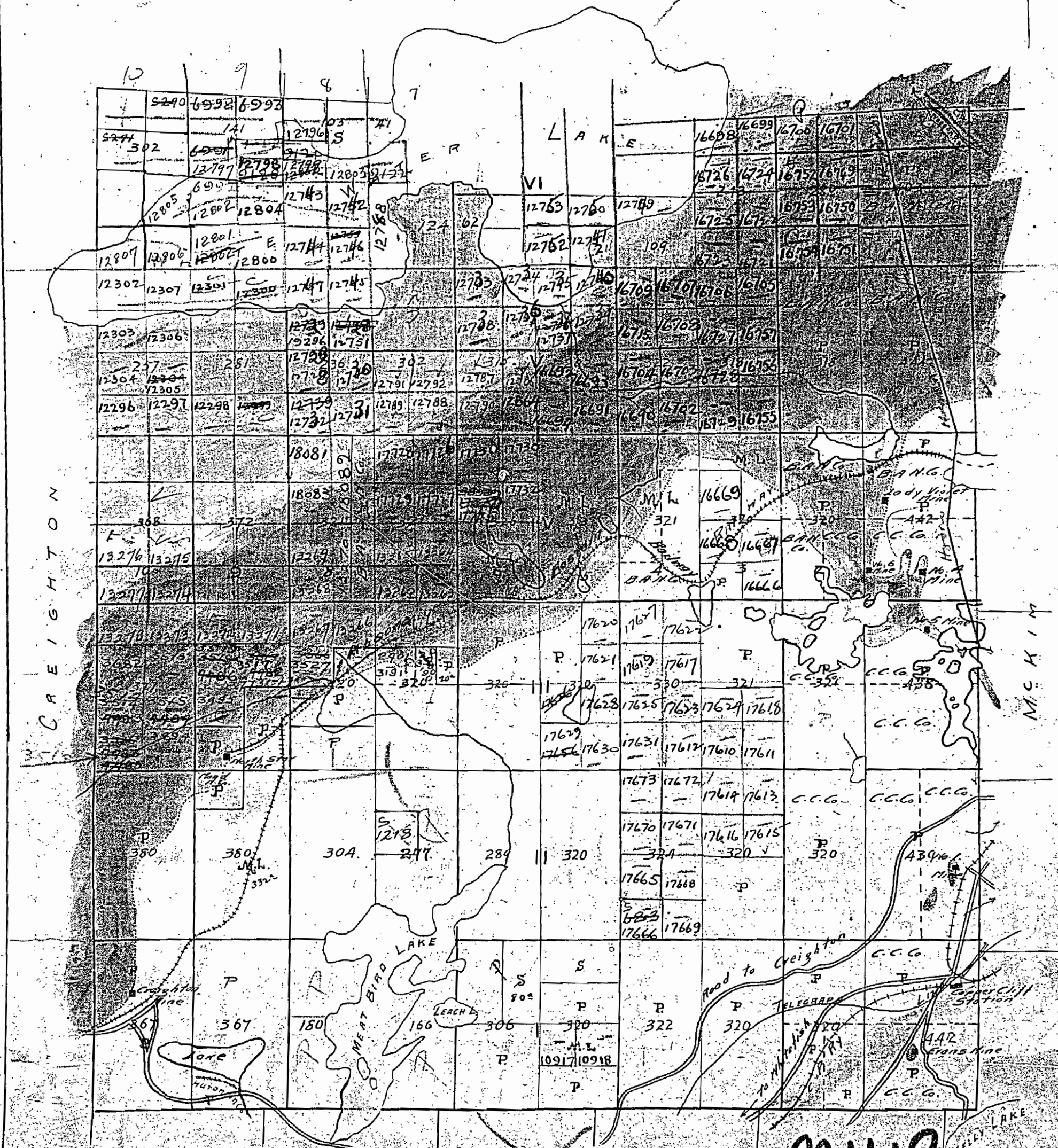


SNODIER,

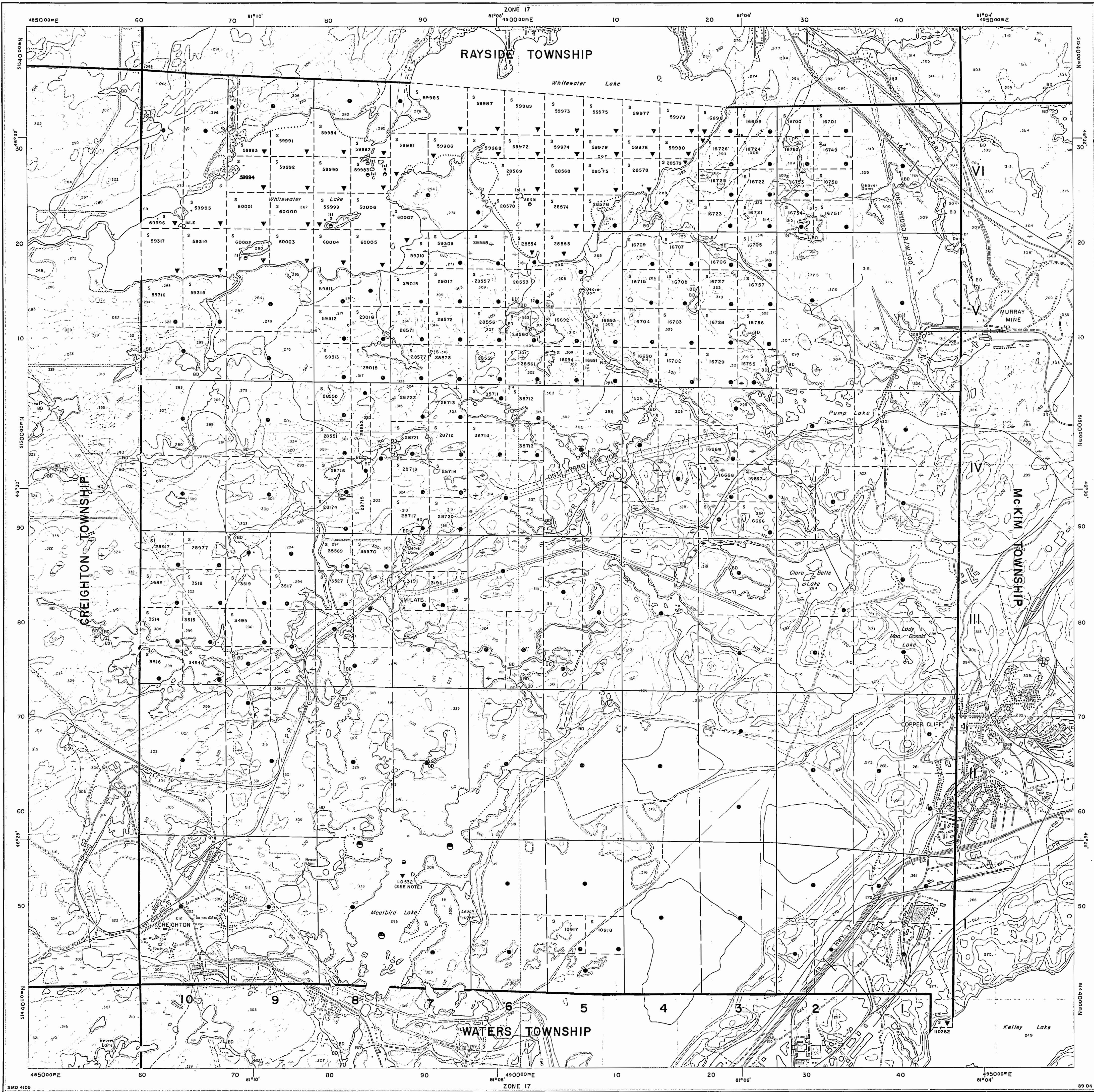
Scale 40 chains to an Inch

- Micro-pegmatite
- Norite

RAYSIDE



M1119



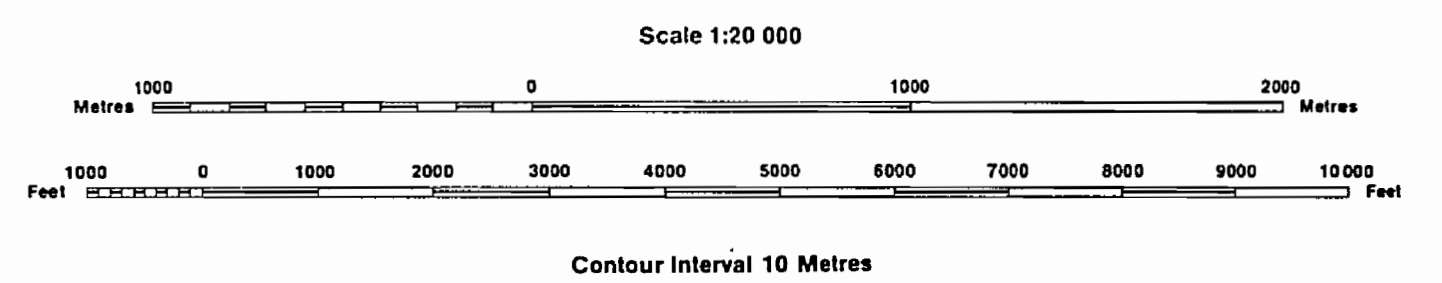
IN SERVICE 27/03/90

INDEX TO LAND DISPOSITION

PLAN
 G-4105
 TOWNSHIP

M.N.R. ADMINISTRATIVE DISTRICT
SUDBURY
 MINING DIVISION
SUDBURY
 LAND TITLES/REGISTRY DIVISION
SUDBURY

SNIDER



AREAS WITHDRAWN FROM DISPOSITION

- MRO - Mining Rights Only
- SRO - Surface Rights Only
- M + S - Mining and Surface Rights

Description	Order No.	Date	Disposition	File
-------------	-----------	------	-------------	------

SYMBOLS

- Boundary
- Township, Meridian, Baseline
- Road allowance; surveyed
- shoreline
- Lot/Concession; surveyed
- unsurveyed
- Parcel; surveyed
- unsurveyed
- Right-of-way; road
- railway
- utility
- Reservation
- Cliff, Pit, Pile
- Contour
- Interpolated
- Approximate
- Depression
- Control point (horizontal)
- Flooded land
- Mine head frame
- Pipeline (above ground)
- Railway; single track
- double track
- abandoned
- Road; highway, county, township
- access
- trail, bush
- Shoreline (original)
- Transmission line
- Wooded area

NOTES

WATER SUPPLY

LO 5856 THE LAND UNDER THE WATER OF WHITEWATER LAKE, ADJACENT TO BROKEN LOT 3, CONCESSION 6.

LO 532 THE LAND UNDER THE WATER OF HEATBIRD LAKE IN CONCESSIONS 1 AND 2 TOGETHER WITH ALL ISLANDS, AND THE LAND COVERED BY WATER OF LEACH LAKE.

DISPOSITION OF CROWN LANDS

- Patent
- Surface & Mining Rights
- Surface Rights Only
- Mining Rights Only
- Lease
- Surface & Mining Rights
- Surface Rights Only
- Mining Rights Only
- Licence of Occupation
- Order-in-Council
- Cancelled
- Reservation
- Sand & Gravel

THE INFORMATION THAT APPEARS ON THIS MAP HAS BEEN COMPILED FROM VARIOUS SOURCES, AND ACCURACY IS NOT GUARANTEED. THOSE WISHING TO STAKE MINING CLAIMS SHOULD CONSULT WITH THE MINING RECORDER, MINISTRY OF NORTHERN DEVELOPMENT AND MINES, FOR ADDITIONAL INFORMATION ON THE STATUS OF THE LANDS SHOWN HEREON.

NOTES

400' surface rights reservation along the shores of all lakes and rivers.

WATER SUPPLY

LC 5856 The land under the water of Whitewater Lake, adjacent to broken lot No.3, in the 6th concession.

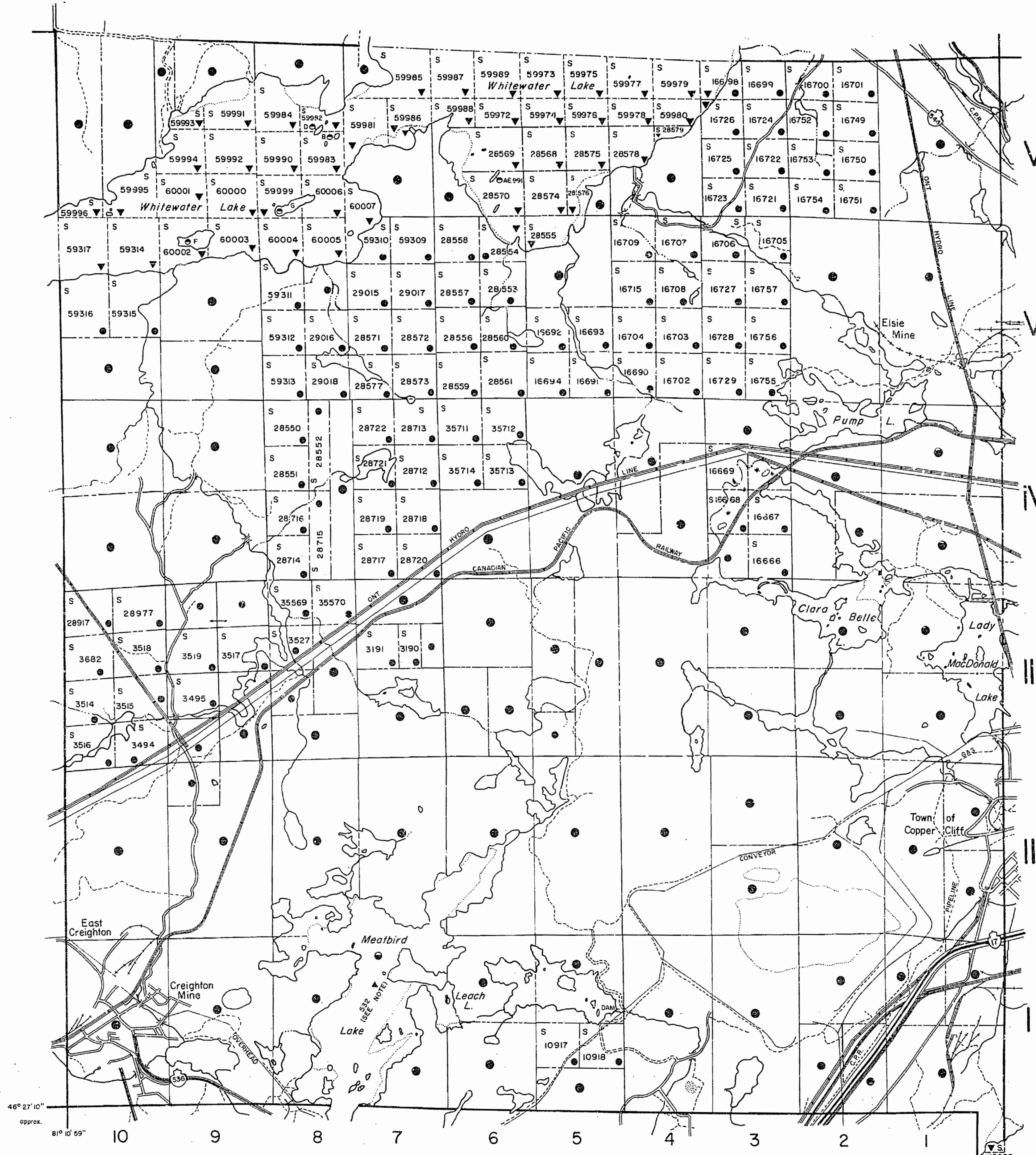
LO 532 The land under the water of Meatbird Lake in concessions 1 and 2 together with all islands, and the land covered by water of Leach Lake.

OFFICE USE ONLY

RAYSIDE TP. M.1073

CREIGHTON TP. M.738

MC KIM TP. M.1013

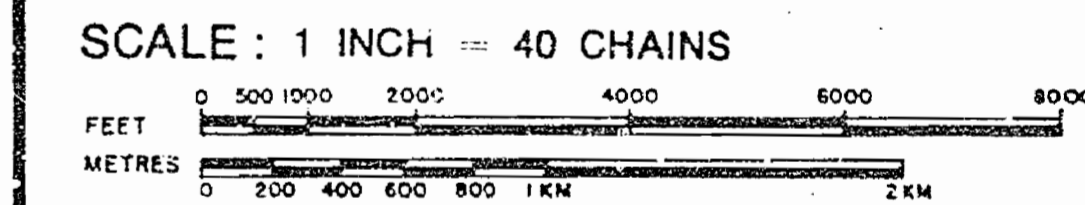


LEGEND

- HIGHWAY AND ROUTE No.
- OTHER ROADS
- TRAILS
- SURVEYED LINES:
 - TOWNSHIPS, BASE LINES, ETC.
 - LOTS, MINING CLAIMS, PARCELS, ETC.
- UNSURVEYED LINES:
 - LOT LINES
 - PARCEL BOUNDARY
 - MINING CLAIMS ETC.
- RAILWAY AND RIGHT OF WAY
- UTILITY LINES
- NON-PERENNIAL STREAM
- FLOODING OR FLOODING RIGHTS
- SUBDIVISION
- ORIGINAL SHORELINE
- MARSH OR MUSKEG
- MINES

DISPOSITION OF CROWN LANDS

TYPE OF DOCUMENT	SYMBOL
PATENT, SURFACE & MINING RIGHTS	
" SURFACE RIGHTS ONLY	
" MINING RIGHTS ONLY	
LEASE, SURFACE & MINING RIGHTS	
" SURFACE RIGHTS ONLY	
" MINING RIGHTS ONLY	
LICENCE OF OCCUPATION	
CROWN LAND SALE	C.S.
ORDER-IN-COUNCIL	OC
RESERVATION	
CANCELLED	
SAND & GRAVEL	



ACRES	HECTARES
40	16

TOWNSHIP
SNIDER

DISTRICT
SUDBURY

MINING DIVISION
SUDBURY

Ministry of Natural Resources
Ontario Surveys and Mapping Branch

Date 17, FEB, 1976 Plan No. M.1119
Whitney Block Queen's Park, Toronto

DATE OF ISSUE
APR 12 1976

WATERS TP. M.1177

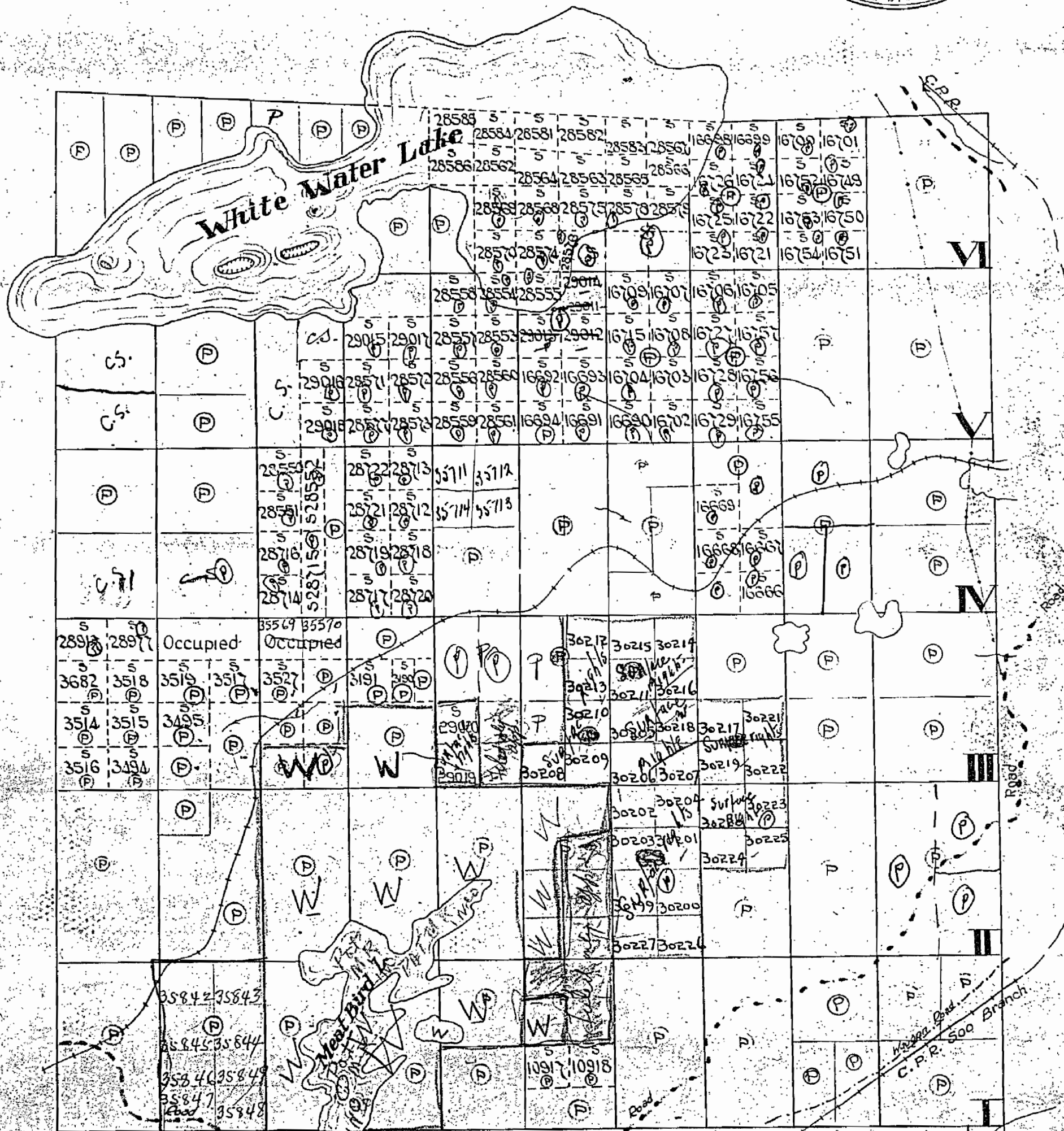
1119

No LR

SNIDER

Scale 40 Chains = 1 Inch

SUDBURY RECEIVED
JAN 18 1936
MINING DIVISION



Red outline Minerals withdrawn
 Yellow Minerals from subject
 10/4 8m 3 Minerals in Crown
 Subject to Assn 954 37



Included in Pat. P/Lt 1001/20

DATE OF ISSUE
 JAN 17 1936
 NORTH BAY, ONT.

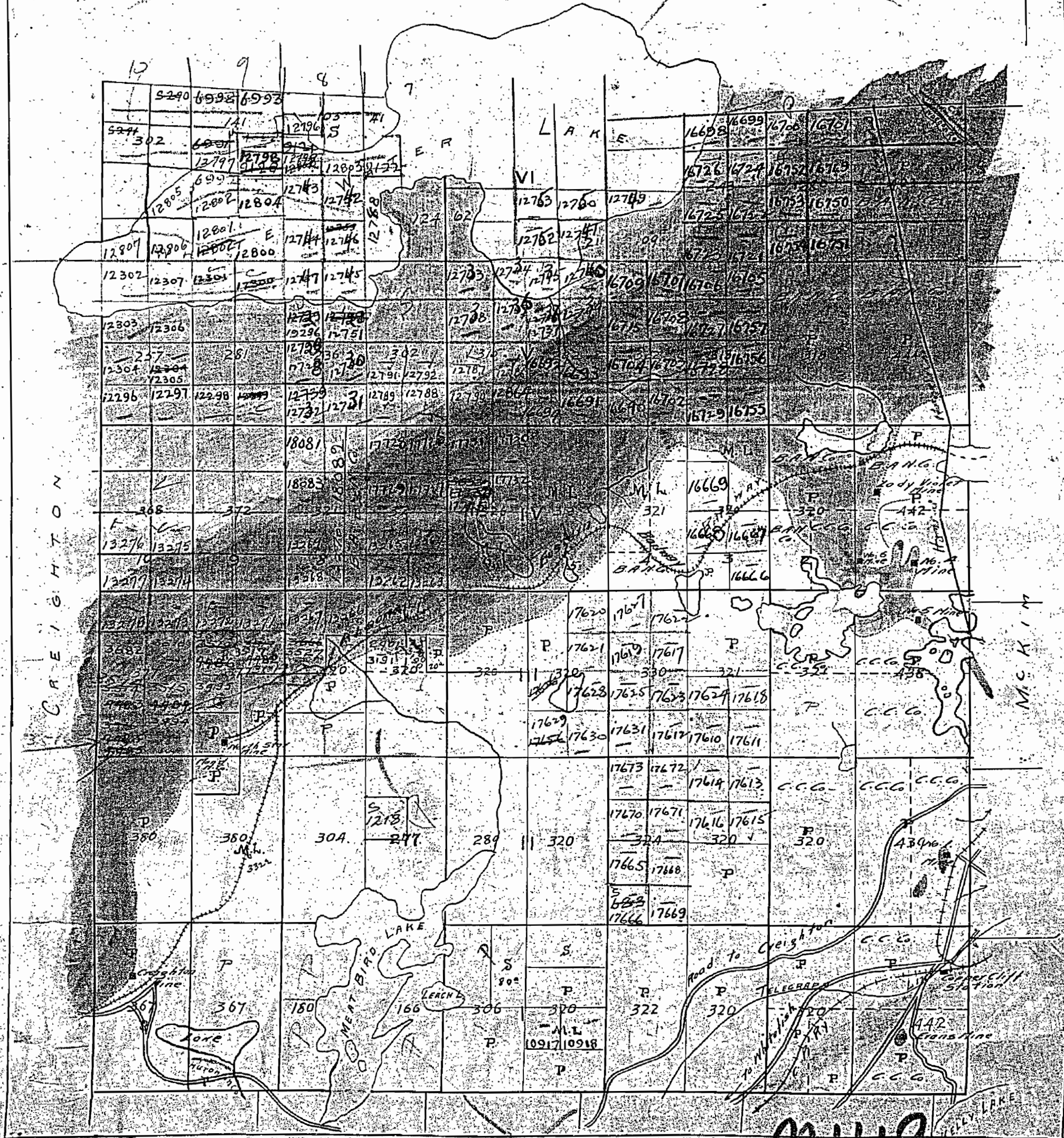
Kelly L.

SNODDEN,

Scale 40 chains to an Inch

-  Micro-pegmatite
-  Nasite

RAYSIDE



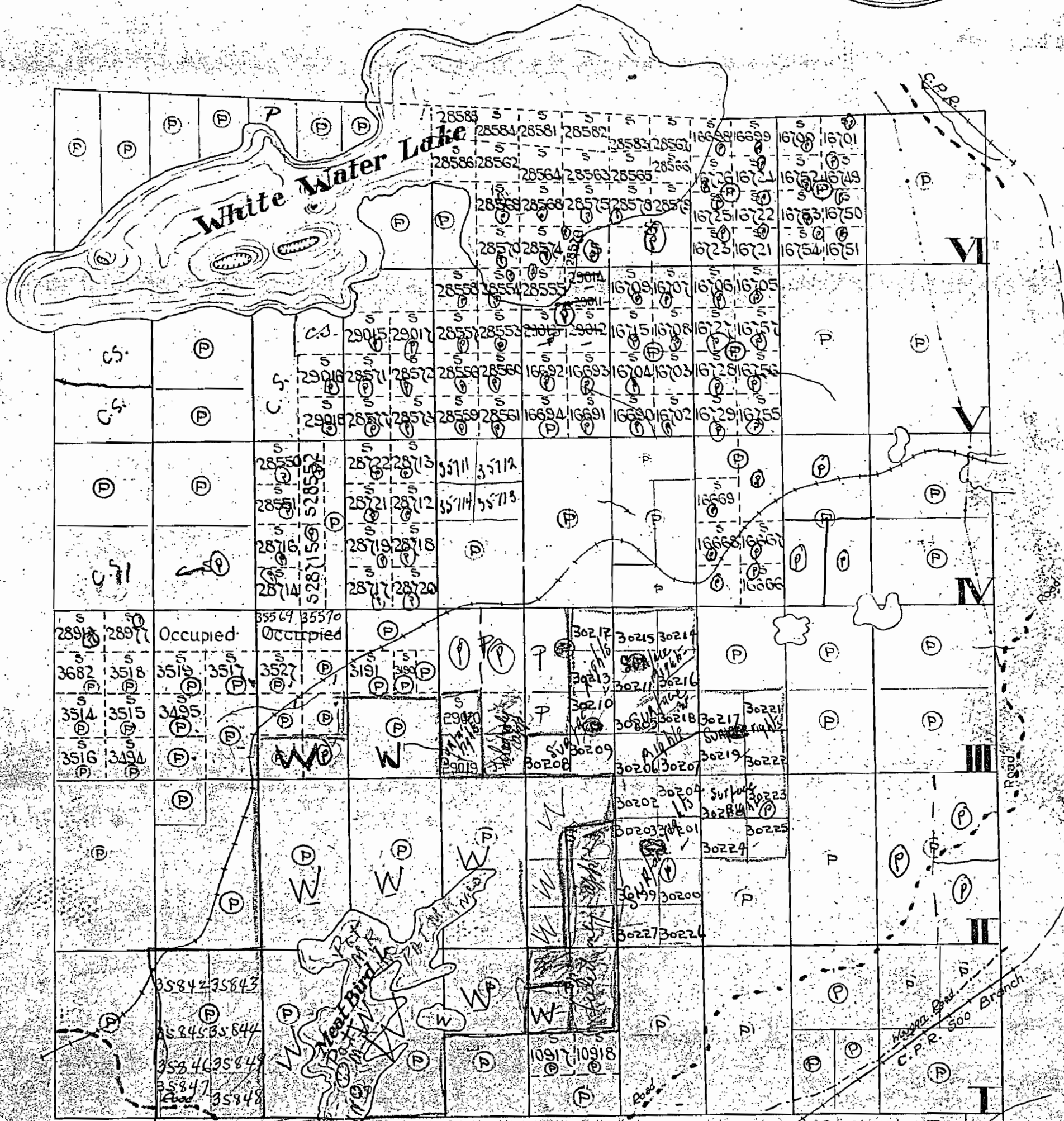

M1119

1119

No LR

SNIDER

Scale 40 Chains = 1 Inch



Red outline Minerals withdrawn
 Yellow Minerals from subject
 1/4 8m 3 Minerals on Crown
 Subject to Act 954 37

Red outline Minerals withdrawn
 Included in Pat. P. 101, 102, 103, 104, 105, 106, 107, 108, 109, 110, 111, 112, 113, 114, 115, 116, 117, 118, 119, 120



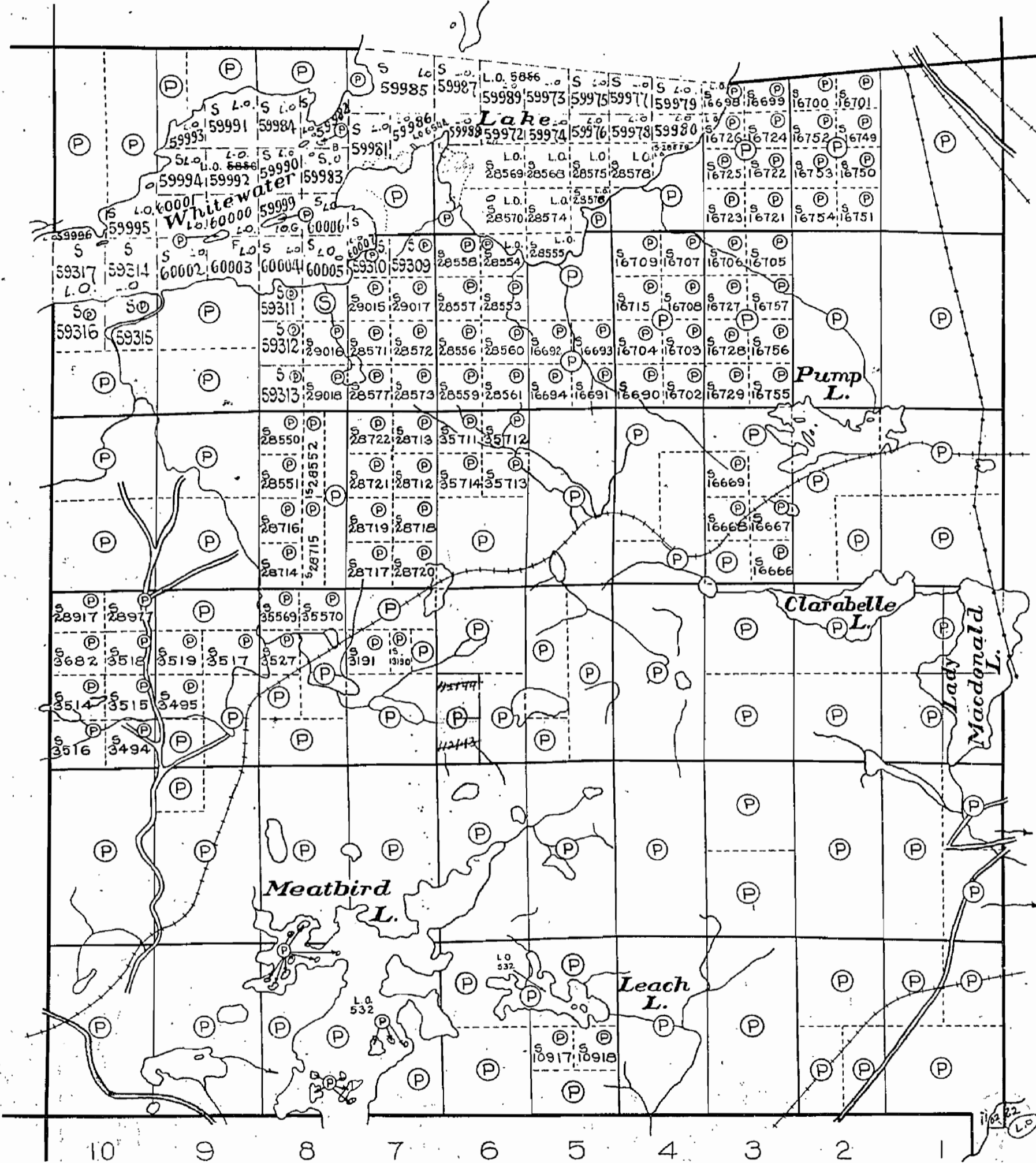
1119

RAYSIDE TWP.

Traps file
Old

THE TOWNSHIP
OF
SNIDER
DISTRICT OF SUDBURY
SUDBURY MINING
DIVISION

SCALE: 1 INCH TO 40 CHAINS



LEGEND


- PATENTED LAND.....Ⓟ
- CROWN LAND SALE.....Ⓢ
- LICENSE OF OCCUPATION.....L.O.
- LOCATED LAND.....L
- RAILWAY.....
- POWER TRANSMISSION LINE.....
- IMPROVED ROAD.....
- ROAD.....

NOTES

O.C. may 1/39
SW 1/4 sect 6 con 3
not open to mining
see Scott may 16/62

M1119

DEPARTMENT OF MINES
— ONTARIO —



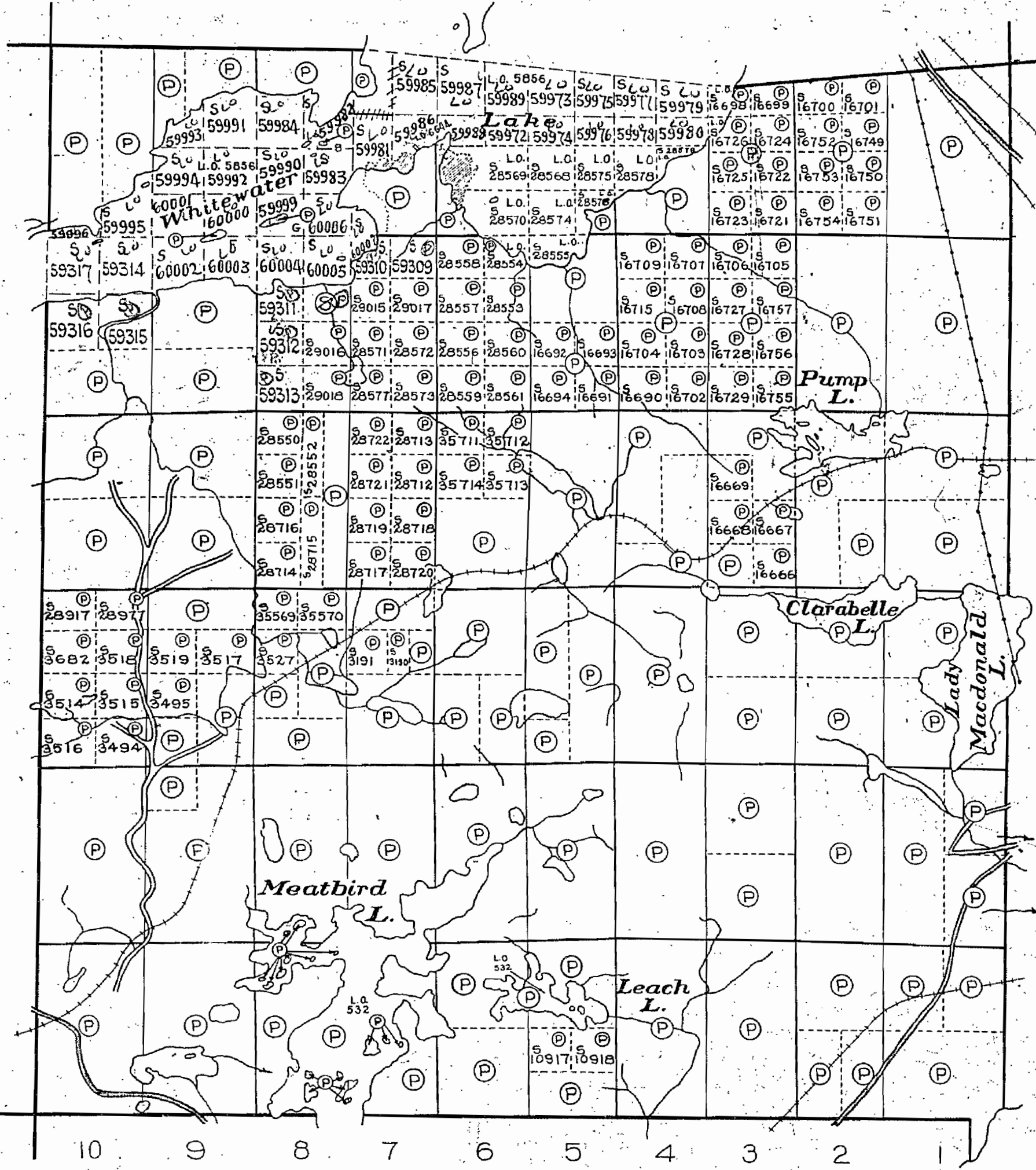
RAYSIDE TWP.

No. 1. R. Trap field

THE TOWNSHIP OF
OF
SNIDER

DISTRICT OF SUDBURY
SUDBURY MINING
DIVISION

SCALE: 1 INCH TO 40 CHAINS



VI

V

IV

III

II

I

MCKIM TWP.

CREIGHTON TWP.


WATERS TWP.

LEGEND

- PATENTED LAND.....Ⓟ
- CROWN LAND SALE.....Ⓢ
- LICENSE OF OCCUPATION.....L.O.
- LOCATED LAND.....Loc.
- RAILWAY.....
- POWER TRANSMISSION LINE.....
- IMPROVED ROAD.....
- ROAD.....

NOTES

400' res.



M 1119

No L.R.

RAYSIDE TWP.

THE TOWNSHIP OF
OF
SNIDER

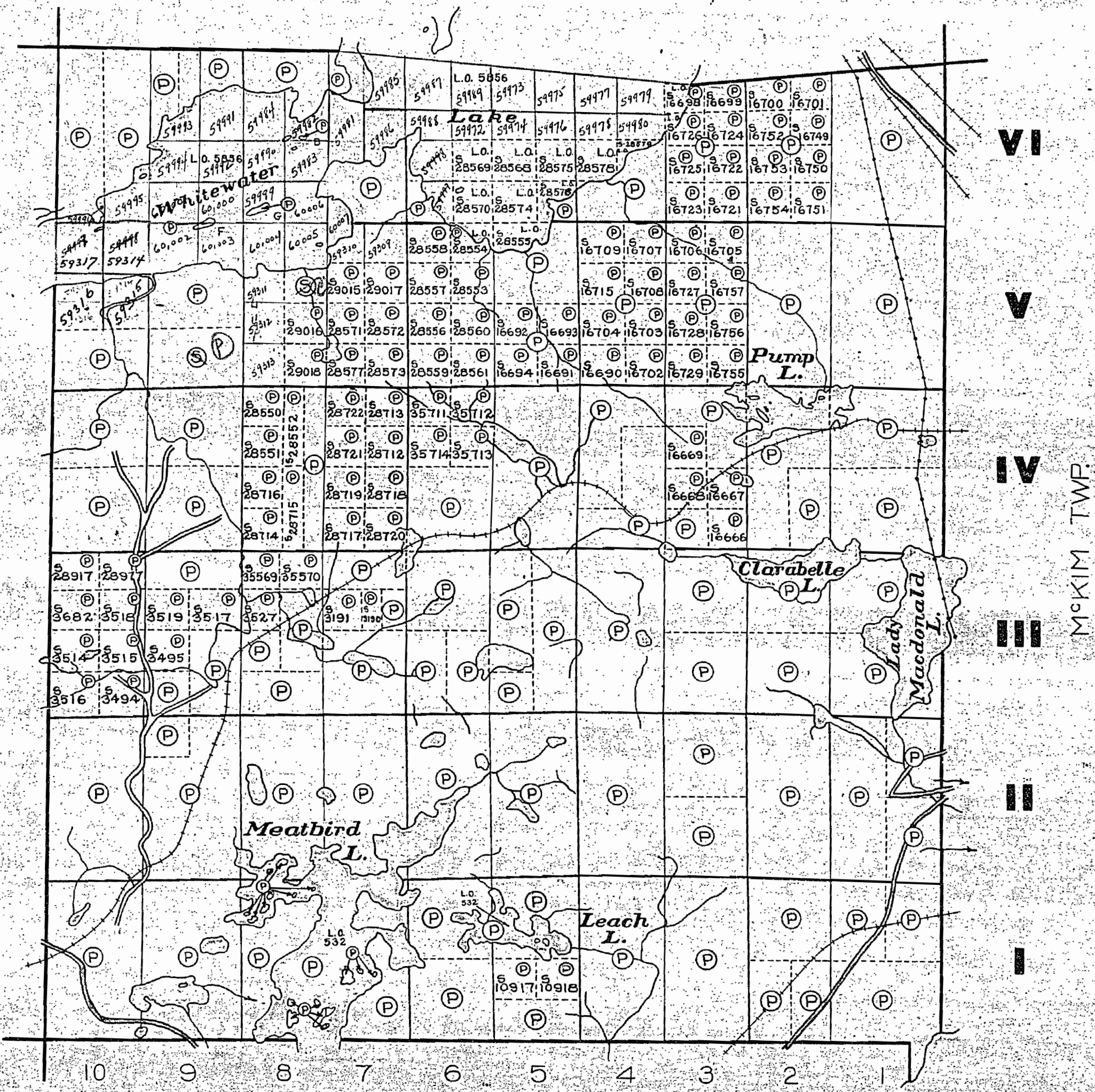
DISTRICT OF SUDBURY
SUDBURY MINING
DIVISION

SCALE: 1 INCH TO 40 CHAINS

LEGEND

- PATENTED LAND.....⊙
- CROWN LAND SALE.....⊙
- LICENSE OF OCCUPATION.....L.O.
- LOCATED LAND.....Loc.
- RAILWAY.....
- POWER TRANSMISSION LINE.....
- IMPROVED ROAD.....
- ROAD.....

NOTES



WATERS TWP.

CREIGHTON TWP.

McKIM TWP.

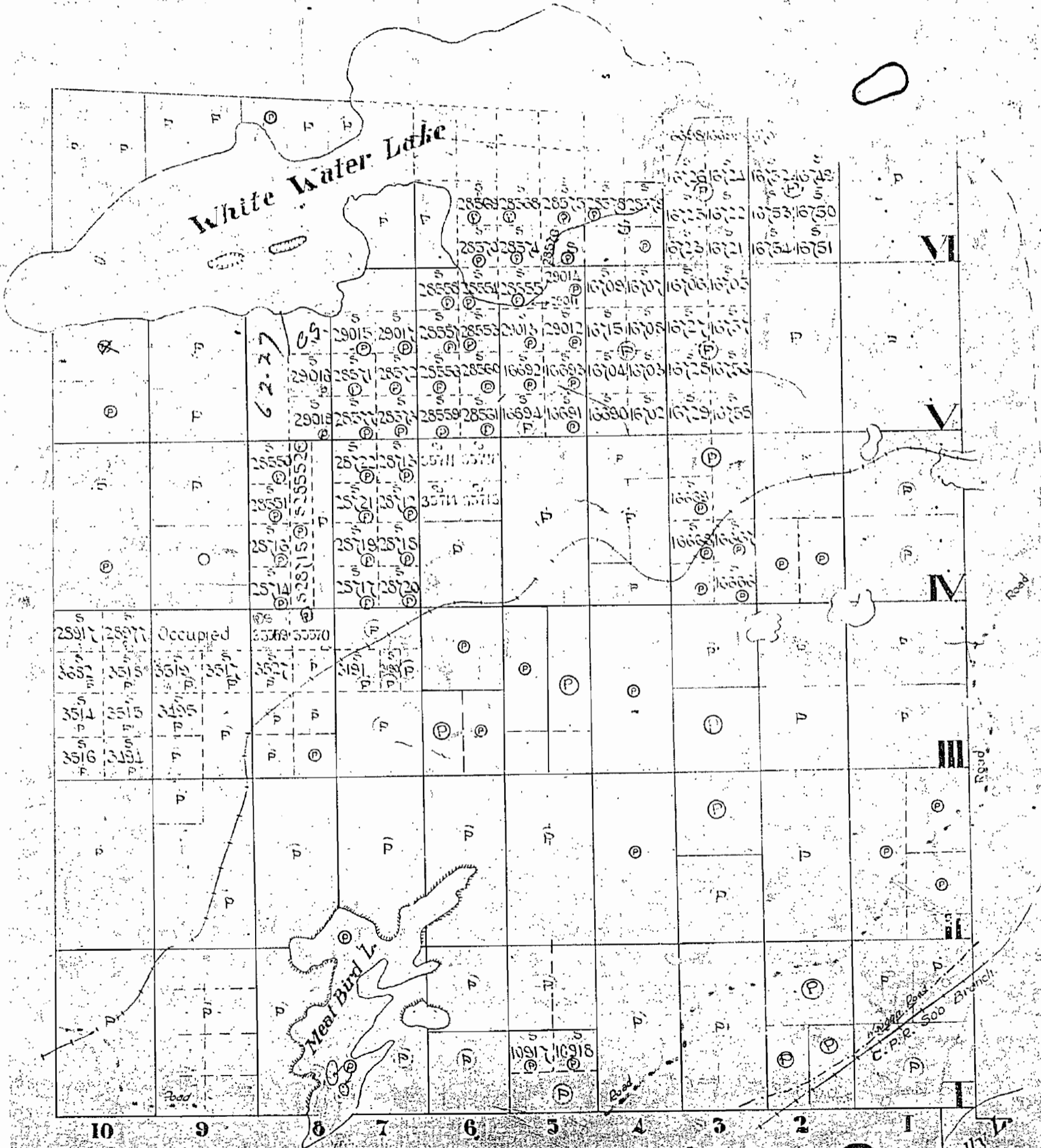


M 1119

1119

SNIDER

Scale 40 Chains = 1 Inch



M 1119

Kelly L.

No. L.R.

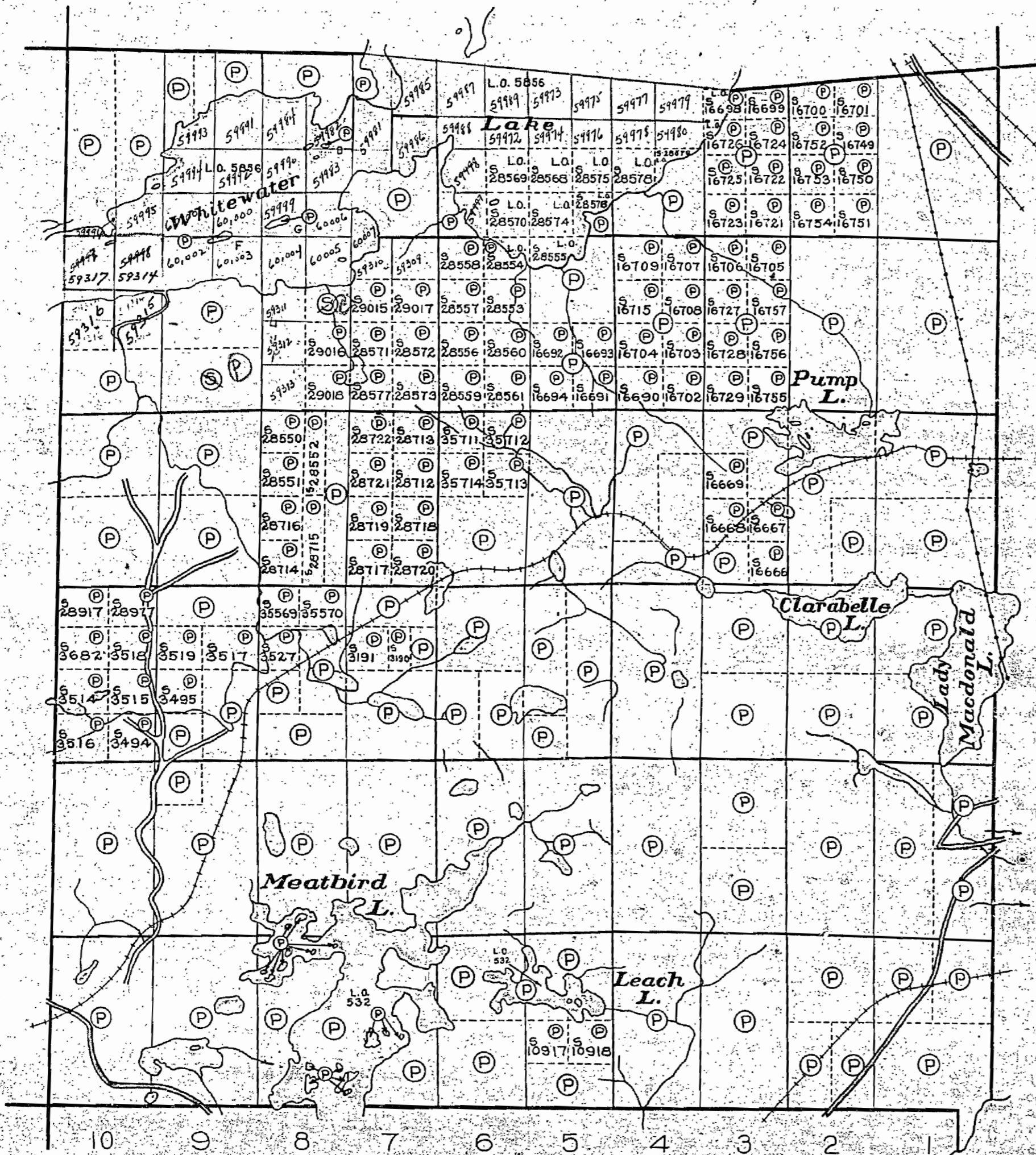

RAYSIDE TWP.

THE TOWNSHIP OF
OF
SNIDER

DISTRICT OF SUDBURY

SUDBURY MINING
DIVISION

SCALE: 1 INCH TO 40 CHAINS



VI

V

IV

III

II

I

LEGEND

- PATENTED LAND.....⊙
- CROWN LAND SALE.....⊙
- LICENSE OF OCCUPATION.....L.O.
- LOCATED LAND.....Loc.
- RAILWAY.....
- POWER TRANSMISSION LINE.....
- IMPROVED ROAD.....
- ROAD.....

NOTES


CREIGHTON TWP.

McKIM TWP.

WATERS TWP.



M 1119



RAYSIDE TWP.

No L.R. Tramp file

THE TOWNSHIP OF
OF
SNIDER

DISTRICT OF SUDBURY
SUDBURY MINING
DIVISION

SCALE: 1 INCH TO 40 CHAINS

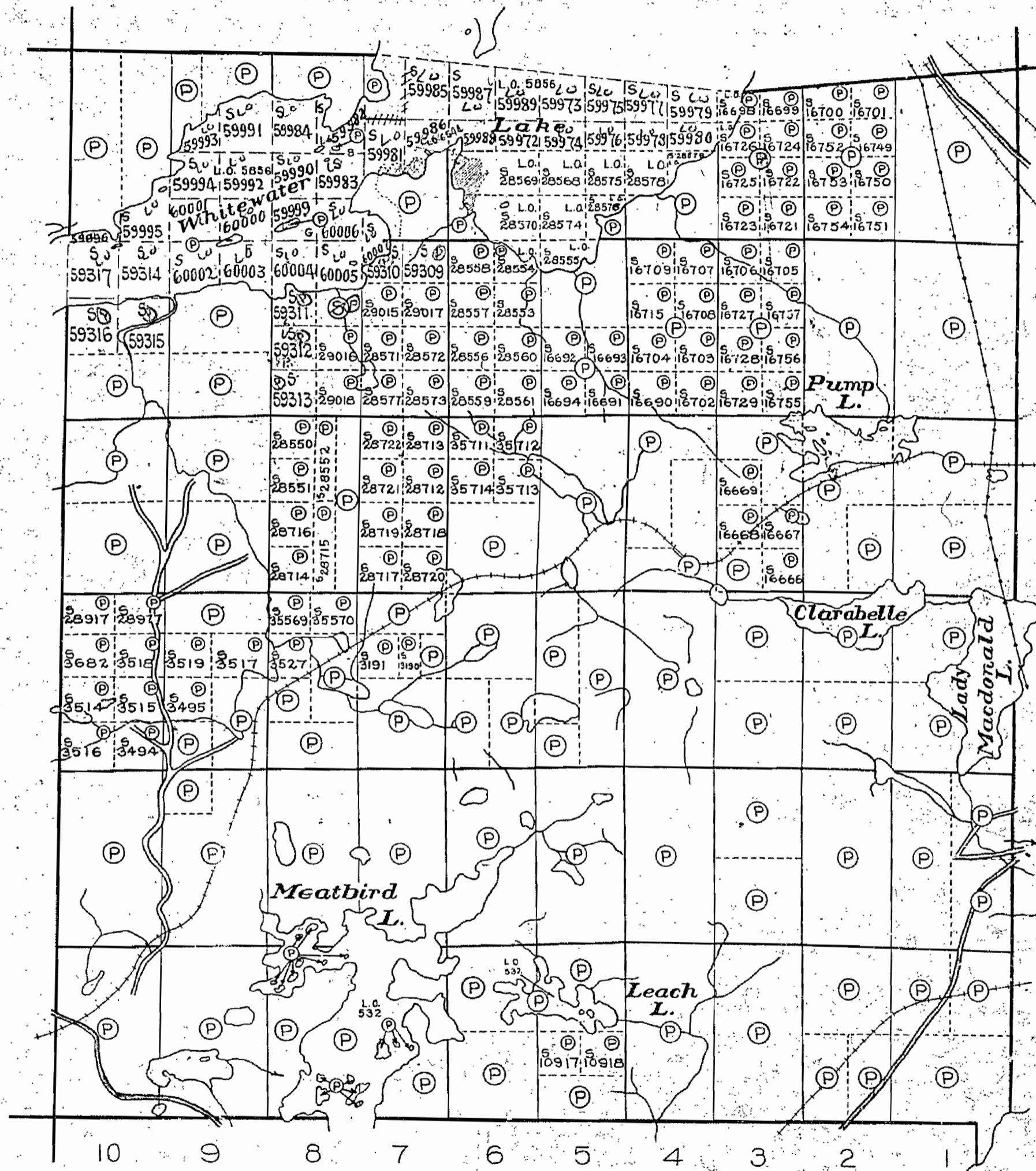
LEGEND

- PATENTED LAND.....Ⓟ
- CROWN LAND SALE.....Ⓢ
- LICENSE OF OCCUPATION.....L.O.
- LOCATED LAND.....Loc.
- RAILWAY.....
- POWER TRANSMISSION LINE.....
- IMPROVED ROAD.....
- ROAD.....

NOTES

400' res.

CREIGHTON TWP.



WATERS TWP.



M 1119

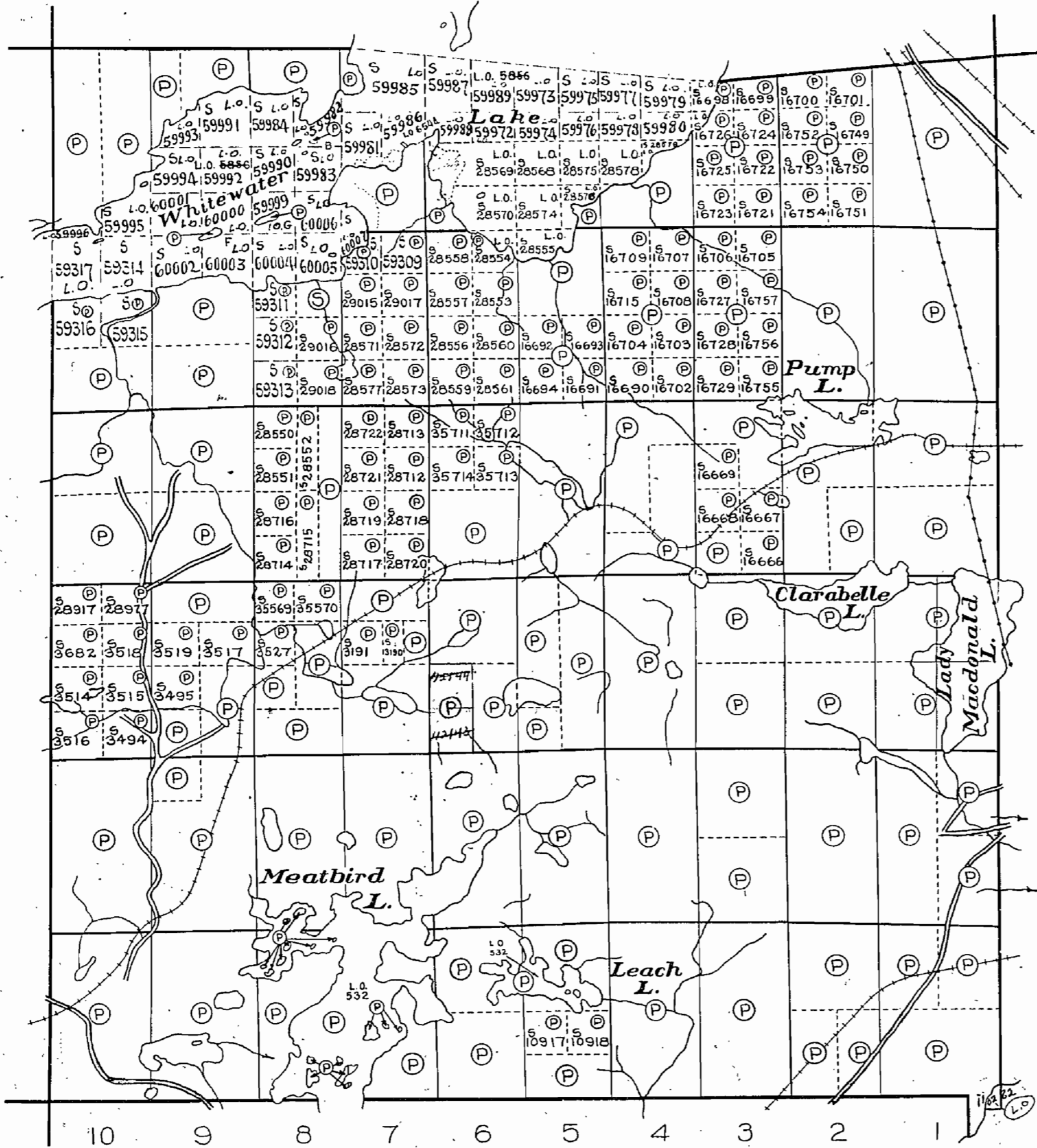
1119

RAYSIDE TWP.

Traps file
Old

THE TOWNSHIP OF
OF
SNIDER
DISTRICT OF SUDBURY
SUDBURY MINING
DIVISION

SCALE: 1 INCH TO 40 CHAINS



VI
V
IV
III
II
I
MCKIM TWP.

LEGEND

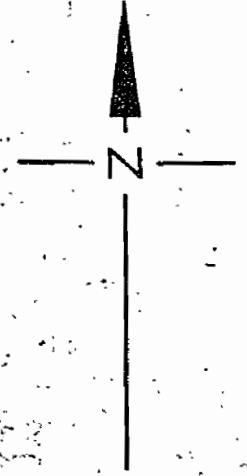
- PATENTED LAND.....Ⓟ
- CROWN LAND SALE.....Ⓢ
- LICENSE OF OCCUPATION.....L.O.
- LOCATED LAND.....Loc.
- RAILWAY.....
- POWER TRANSMISSION LINE.....
- IMPROVED ROAD.....
- ROAD.....

NOTES

O.C. May 1/31
SW 1/4 Sect 6 Row 3
Not open to mining
See Scott May 16/62

M1119

DEPARTMENT OF MINES
— ONTARIO —



RAYSIDE TWP.

SUDBURY
MINING DIV.
RECEIVED
JUN 26 1970
A.M. 7,8,9,10,11,12,1,2,3,4,5,6 P.M.

THE TOWNSHIP
OF
SNIDER
DISTRICT OF SUDBURY
SUDBURY MINING
DIVISION

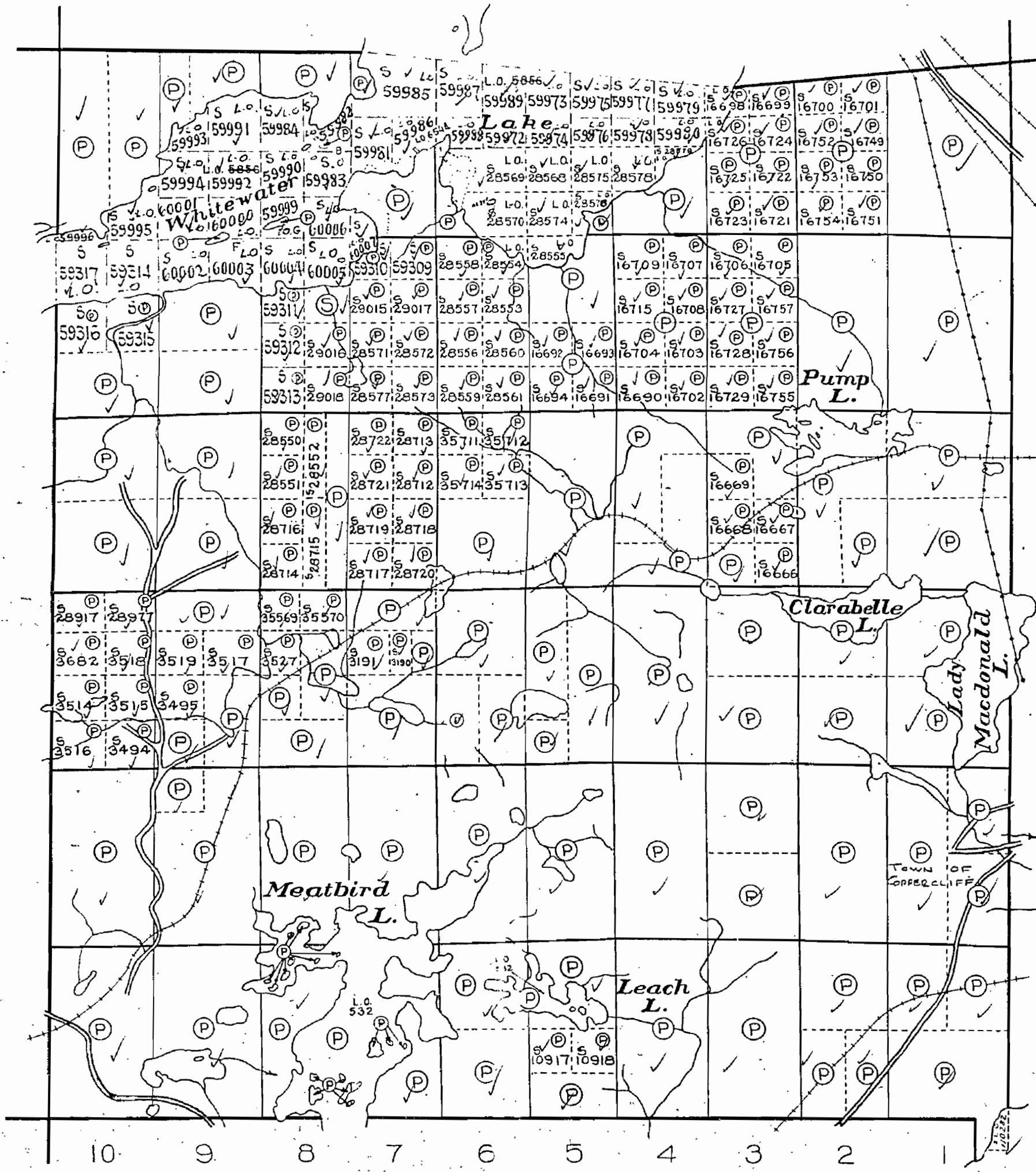
SCALE: 1 INCH TO 40 CHAINS

LEGEND

- PATENTED LAND.....⊙
- CROWN LAND SALE.....⊙
- LICENSE OF OCCUPATION.....L.O.
- LOCATED LAND.....Loc
- RAILWAY.....
- POWER TRANSMISSION LINE.....
- IMPROVED ROAD.....
- ROAD.....

NOTES

400' Surface Rights Reservation around
all lakes & rivers.



VI
V
IV
III
II
I
MCKIM TWP.

CREGHTON TWP.

WATERS TWP.

M 1119

SNIDER

DEPARTMENT OF MINES
ONTARIO

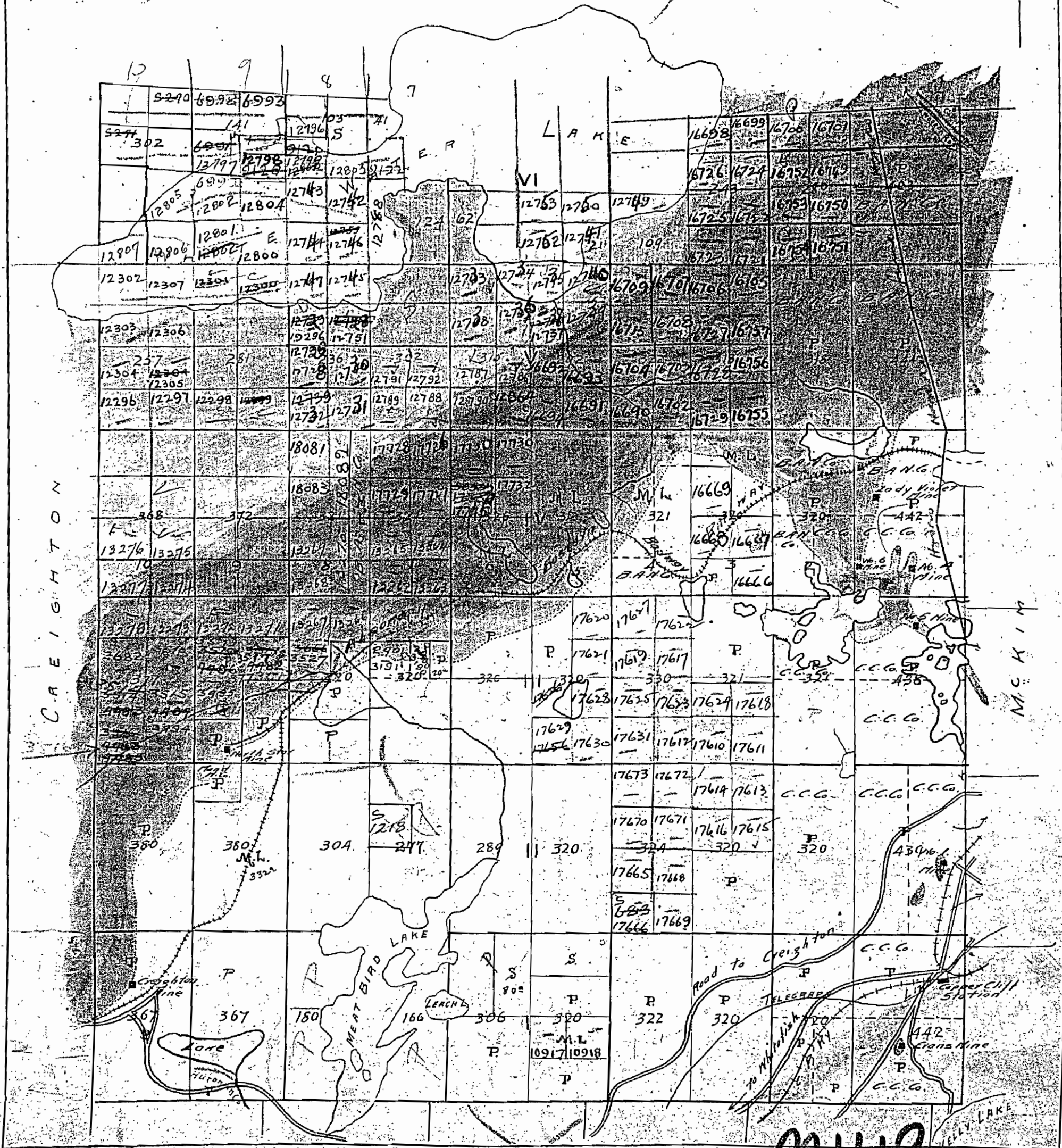
SNODLER,

Scale 40 chains to an Inch

Micro-pegmatite

Waxite

RAYSIDE



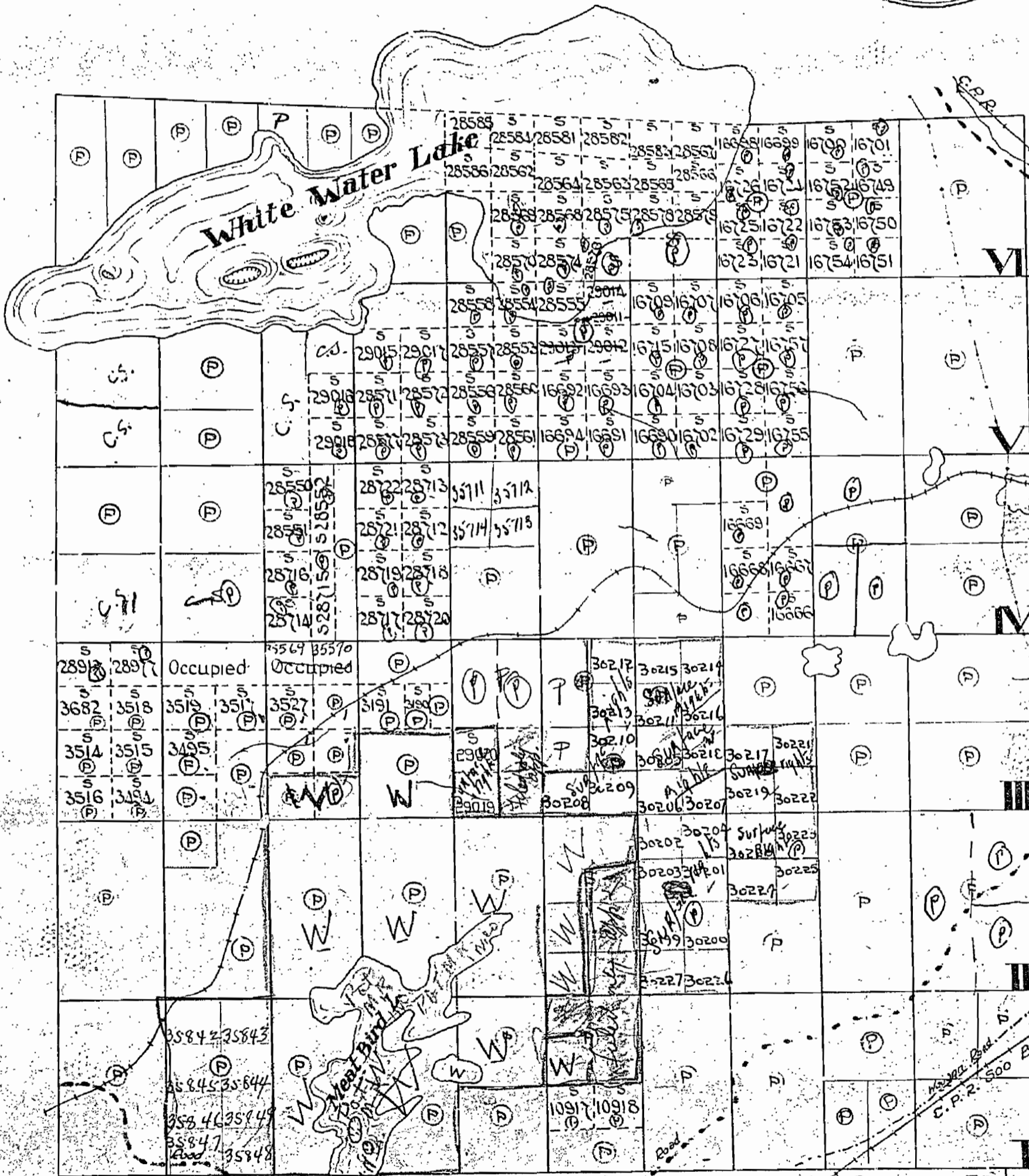
M1119

1119

No LR

SNIDER


Scale 40 Chains = 1 Inch



10 Red outline Minerals withdrawn
 Yellow Minerals from subject
 12/4 from 3 Minerals on Crown
 subject to laws 87 37

Red outline Minerals withdrawn
 Yellow Minerals from subject

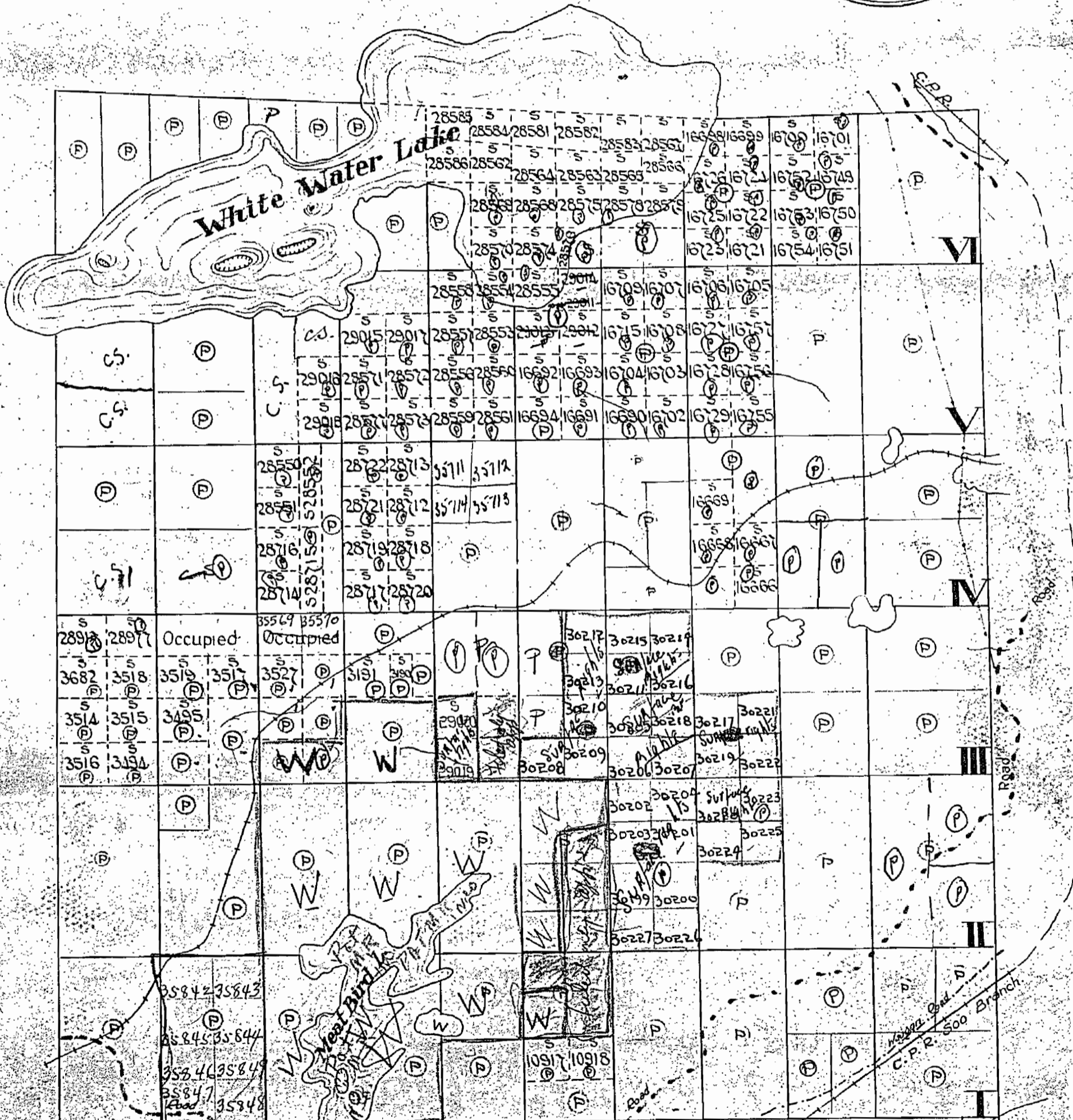

Included in Pat. P/L 10/10/36



No L R

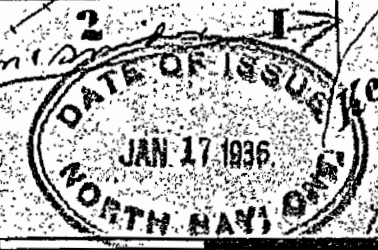
SNIDER

Scale 40 Chains = 1 Inch



10
 Red outline
 Yellow
 Minerals withdrawn
 Minerals open subject
 Dec 31/37
 1/4 Sec 3 Minerals on Crown
 Subject to Dec 31/37

Included in Pat of Kelly L.

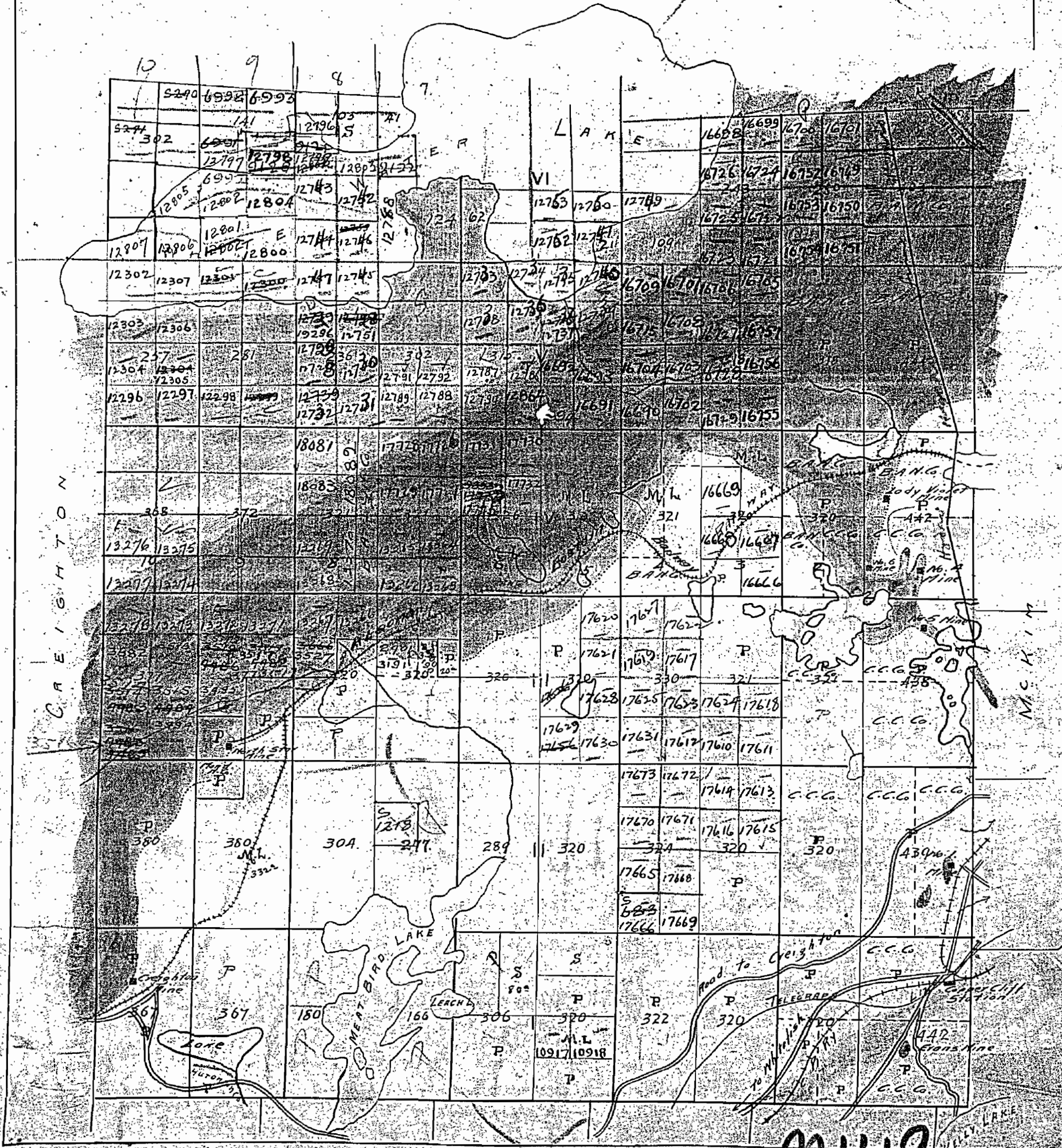


SNODIER,

Scale 40 chains to an Inch

Micro-pegmatite
Norte

RAYSIDE



M1119