

AREA OF

SNOOK LAKE

DISTRICT OF
KENORA

KENORA
MINING DIVISION

SCALE: 1-INCH = 40 CHAINS

LEGEND

- PATENTED LAND ⊙
- CROWN LAND SALE ⊙
- LEASES ⊙
- LOCATED LAND ⊙
- LICENSE OF OCCUPATION L.O.
- MINING RIGHTS ONLY M.R.O.
- SURFACE RIGHTS ONLY S.R.O.
- ROADS —
- IMPROVED ROADS —
- KING'S HIGHWAYS —
- RAILWAYS —
- POWER LINES —
- MARSH OR MUSKEG —
- MINES *
- CANCELLED C

NOTES

400' Reserve around all Lakes & Rivers to Dept. of Lands & Forests

Reserve flooding rights to contour elevation 1049' & 1042' to H.E.P.C. Files 31479 B 69309. Flooding rights for Separation Lake reserved to H.E.P.C. contour 1049'

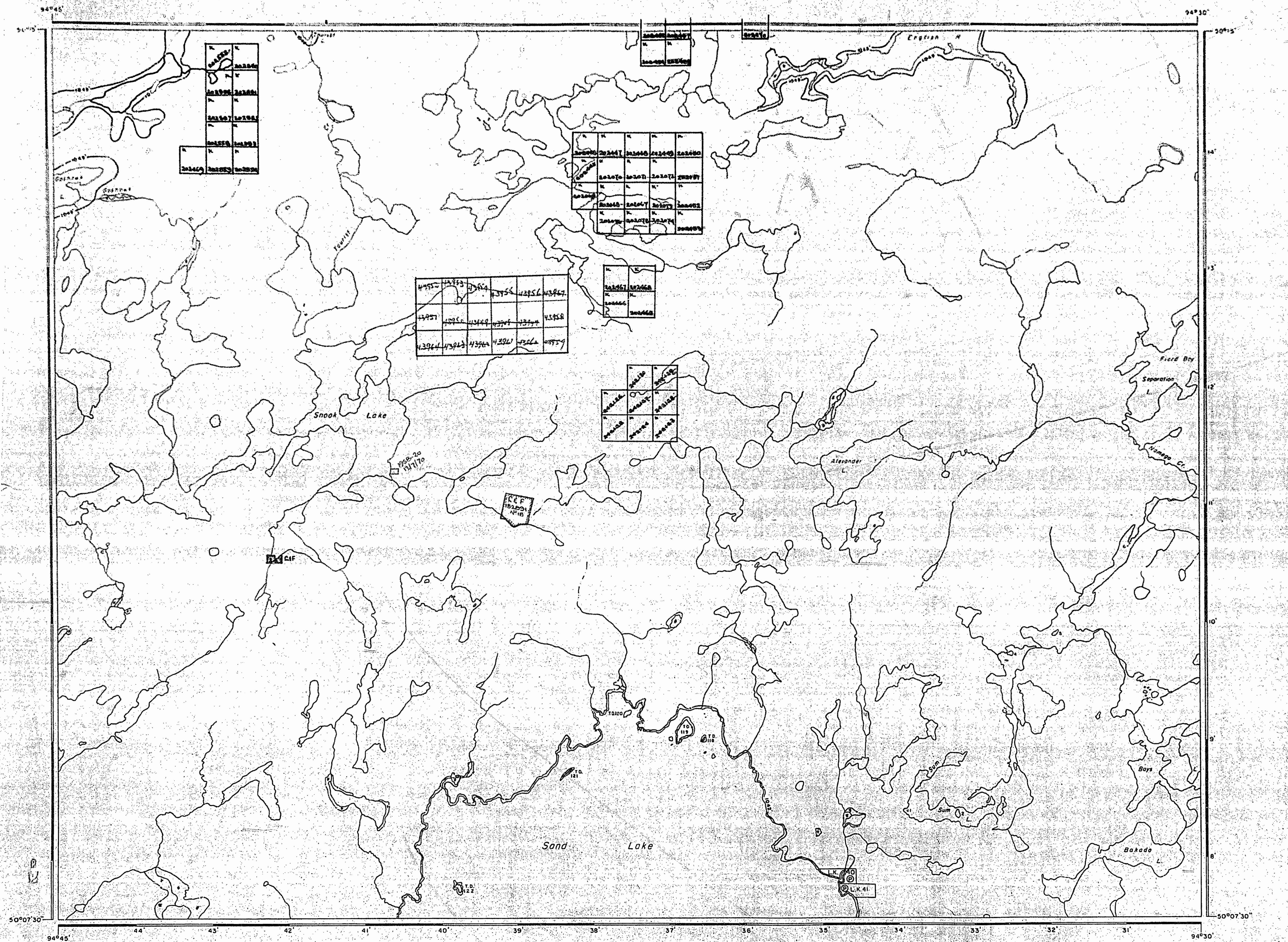
RECEIVED
APR 24 1961
KENORA MINING DIV.

Sept. 9/68
May 22/69
May 28/69
June 17/69
June 28/69
Dec. 17/69
July 16/70

SEP 23 1970
Jan 2/71

PLAN NO. M. 2642

DEPARTMENT OF MINES
— ONTARIO —



M-2531

AREA OF
















SNOOK LAKE

DISTRICT OF
KENORA

KENORA
MINING DIVISION

SCALE: 1-INCH = 40 CHAINS

LEGEND

- PATENTED LAND 
- CROWN LAND SALE 
- LEASES 
- LOCATED LAND 
- LICENSE OF OCCUPATION 
- MINING RIGHTS ONLY 
- SURFACE RIGHTS ONLY 
- ROADS 
- IMPROVED ROADS 
- KING'S HIGHWAYS 
- RAILWAYS 
- POWER LINES 
- MARSH OR MUSKEG 
- MINES 
- CANCELLED 

NOTES

100' Reserve ground on Lakes & Rivers to Dept of Lands & Forests

Reserve flooding rights to contour elevation 1049' & 1042' to H.E.P.C. File 3279 & 69309 Flooding rights for Separation Lake reserved to H.E.P.C. contour 1049'

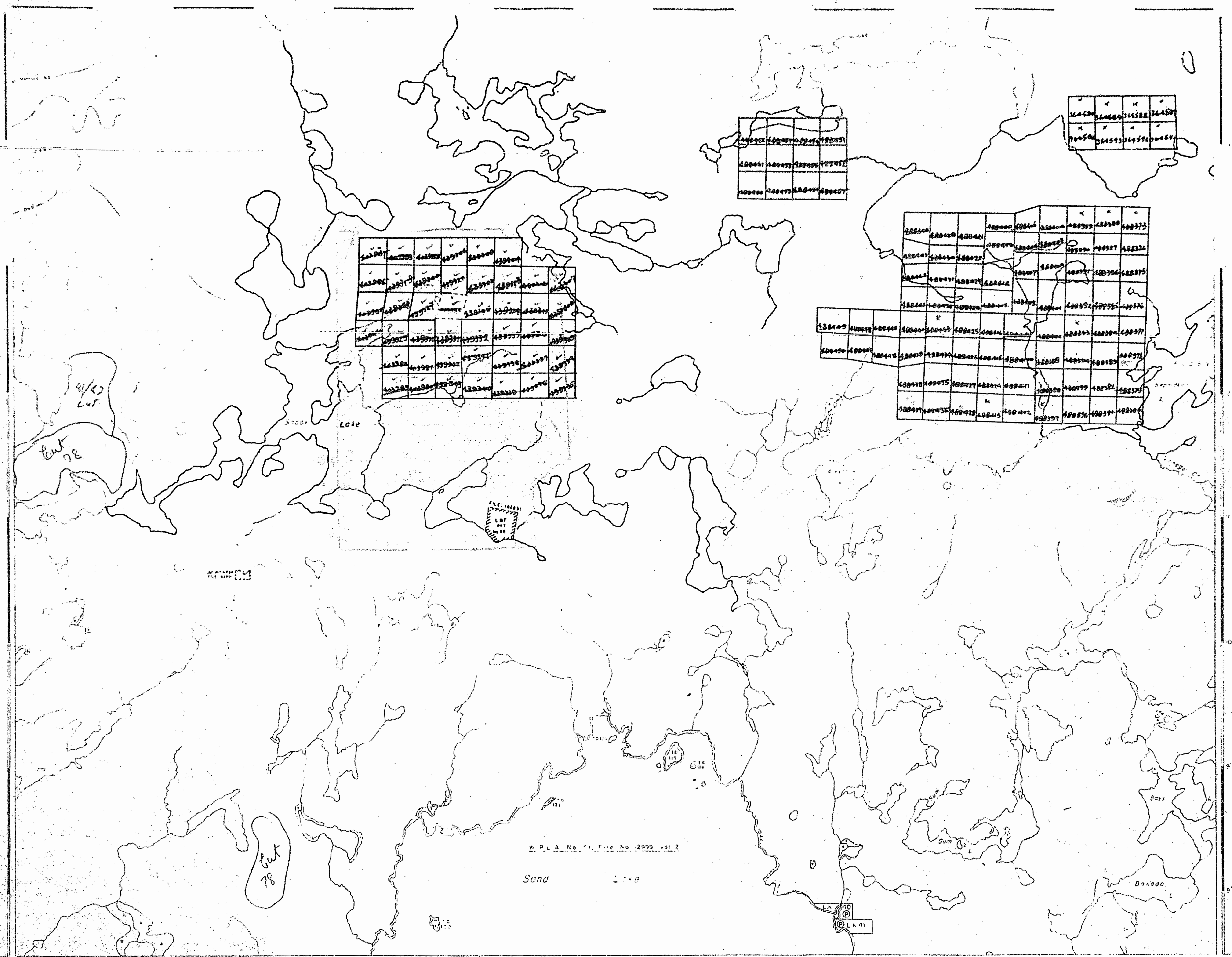
FILED
KENORA
REC'D. DEC - 7 1971
RECEIPT No.
MINING DIVISION

Sept. 16/73
Sept. 15/77
July 17/78

NATIONAL TOPOGRAPHIC SERIES 52 L

PLAN NO. M. 2642

ONTARIO
DEPARTMENT OF MINES
AND NORTHERN AFFAIRS



M-2549

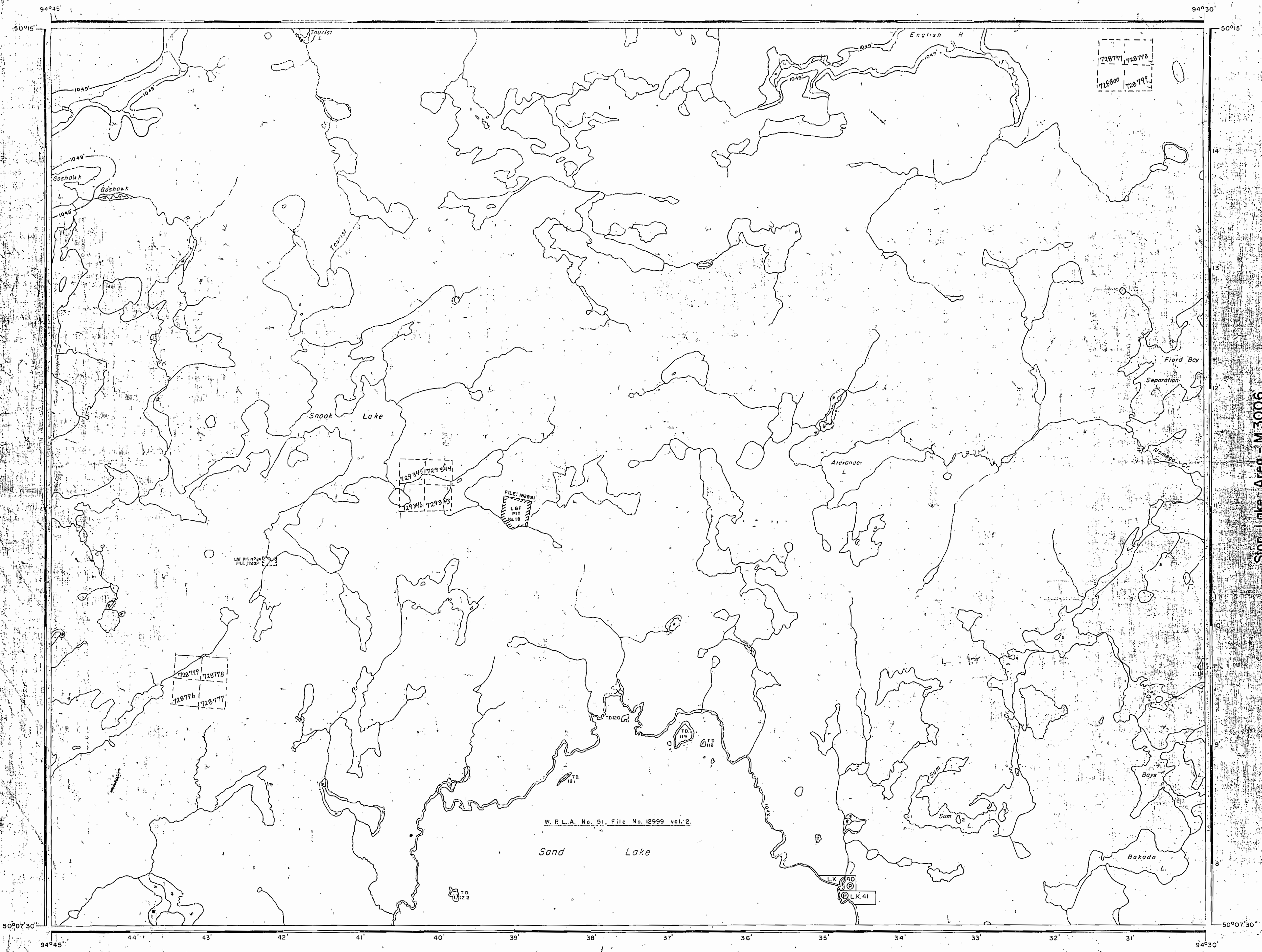
Stop Lake Area - M.3006

M.P.L.A. No. 11, File No. 12995 vol. 2

Snook Lake

M-2644

Snook Lake



AREA OF
SNOOK LAKE
 DISTRICT OF
 KENORA
 KENORA
 MINING DIVISION
 SCALE: 1 INCH = 40 CHAINS

LEGEND

PATENTED LAND	(P)
CROWN LAND SALE	(C)
LEASES	(L)
LOCATED LAND	(L)
LICENSE OF OCCUPATION	(L)
MINING RIGHTS ONLY	(M)
SURFACE RIGHTS ONLY	(S)
ROADS	(R)
IMPROVED ROADS	(R)
KING'S HIGHWAYS	(K)
RAILWAYS	(R)
POWER LINES	(P)
MARSH OR MUSKEG	(M)
MINES	(M)
CANCELLED	(C)

NOTES

400' Reserve around all Lakes & Rivers to Dept. of Lands & Forests.

Reserve flooding rights to certain elevations 1049 & 1042' to H.E.P.C. File 3179 & 69309. Flooding rights for Separation Lake reserved to H.E.P.C. contour 1048'

DATE OF ISSUE
 JUL 10 1968
 Ministry of Natural Resources
 TORONTO

NATIONAL TOPOGRAPHIC SERIES 1:50,000
PLAN NO. M. 2642
 ONTARIO
 MINISTRY OF NATURAL RESOURCES
 SURVEYS AND MAPPING BRANCH

Stop Lake Areg - M.3006

AREA OF

SNOOK LAKE

DISTRICT OF
KENORA

KENORA
MINING DIVISION

SCALE: 1-INCH = 40 CHAINS

LEGEND

- PATENTED LAND Ⓟ
- CROWN LAND SALE C.S.
- LEASES Ⓞ
- LOCATED LAND L.C.
- LICENSE OF OCCUPATION L.O.
- MINING RIGHTS ONLY M.R.O.
- SURFACE RIGHTS ONLY S.R.O.
- ROADS —
- IMPROVED ROADS —
- KING'S HIGHWAYS —
- RAILWAYS —
- POWER LINES —
- MARSH OR MUSKEG —
- MINES Ⓜ
- CANCELLED Ⓢ

NOTES

400' Reserve around all Lakes & Rivers to Dept. of Lands & Forests.

Reserve flooding rights to contour elevation 1049' & 1042' to H.E.P.C. File 31479 & 69309. Flooding rights for Separation Lake reserved to H.E.P.C. contour 1049'.

SAND and GRAVEL

- Ⓜ MNR 13-19 GRAVEL RESERVE
- Ⓜ MNR 10-20 GRAVEL RESERVE

Abolished May 11/84

KENORA MINING DIV.
RECEIVED
FEB 20 1984
68.10.11.12.13.2.3.4.5.6

KENORA MINING DIV.
RECEIVED
FEB 20 1984
68.10.11.12.13.2.3.4.5.6

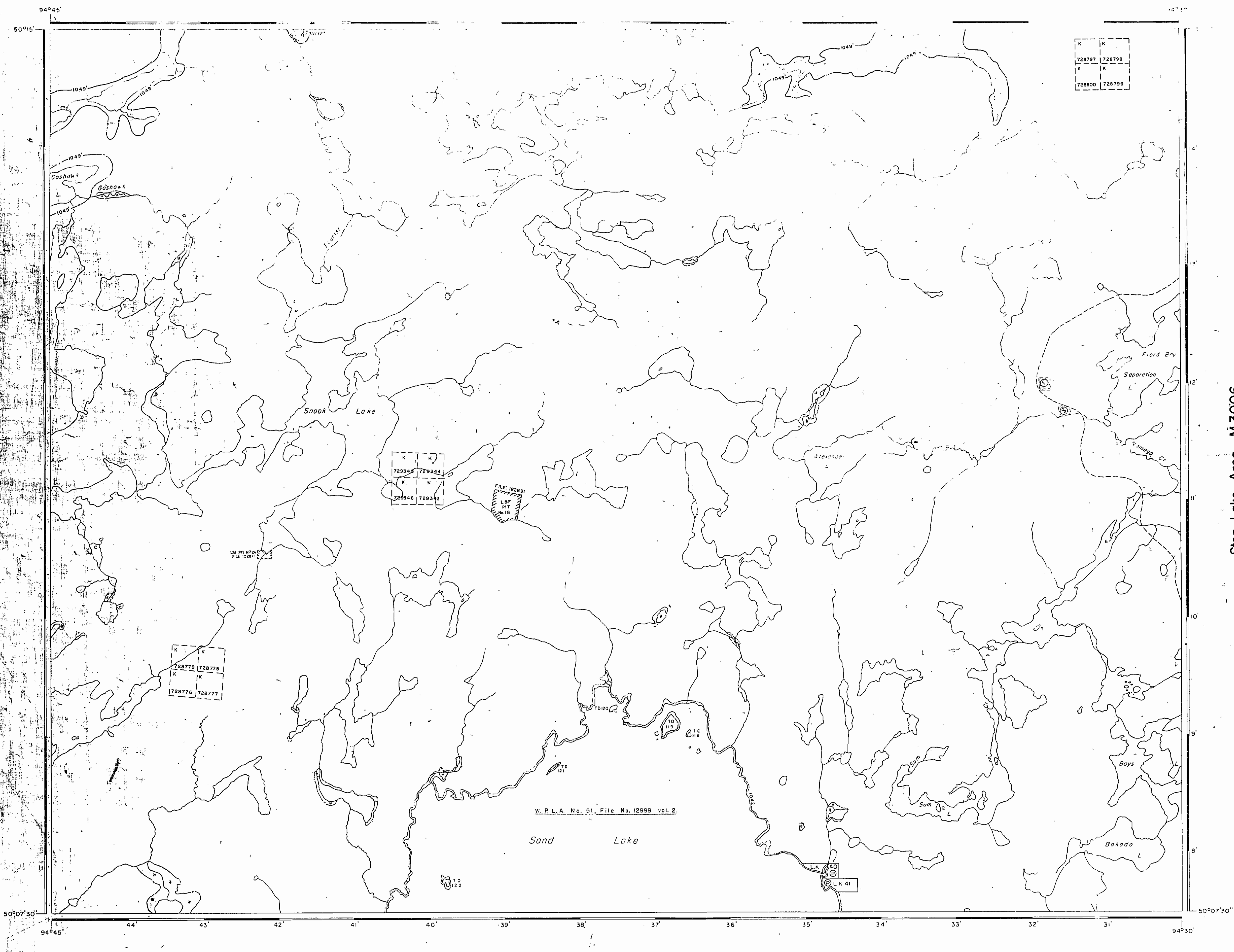
Effective as shown

NATIONAL TOPOGRAPHIC SERIES 52-L

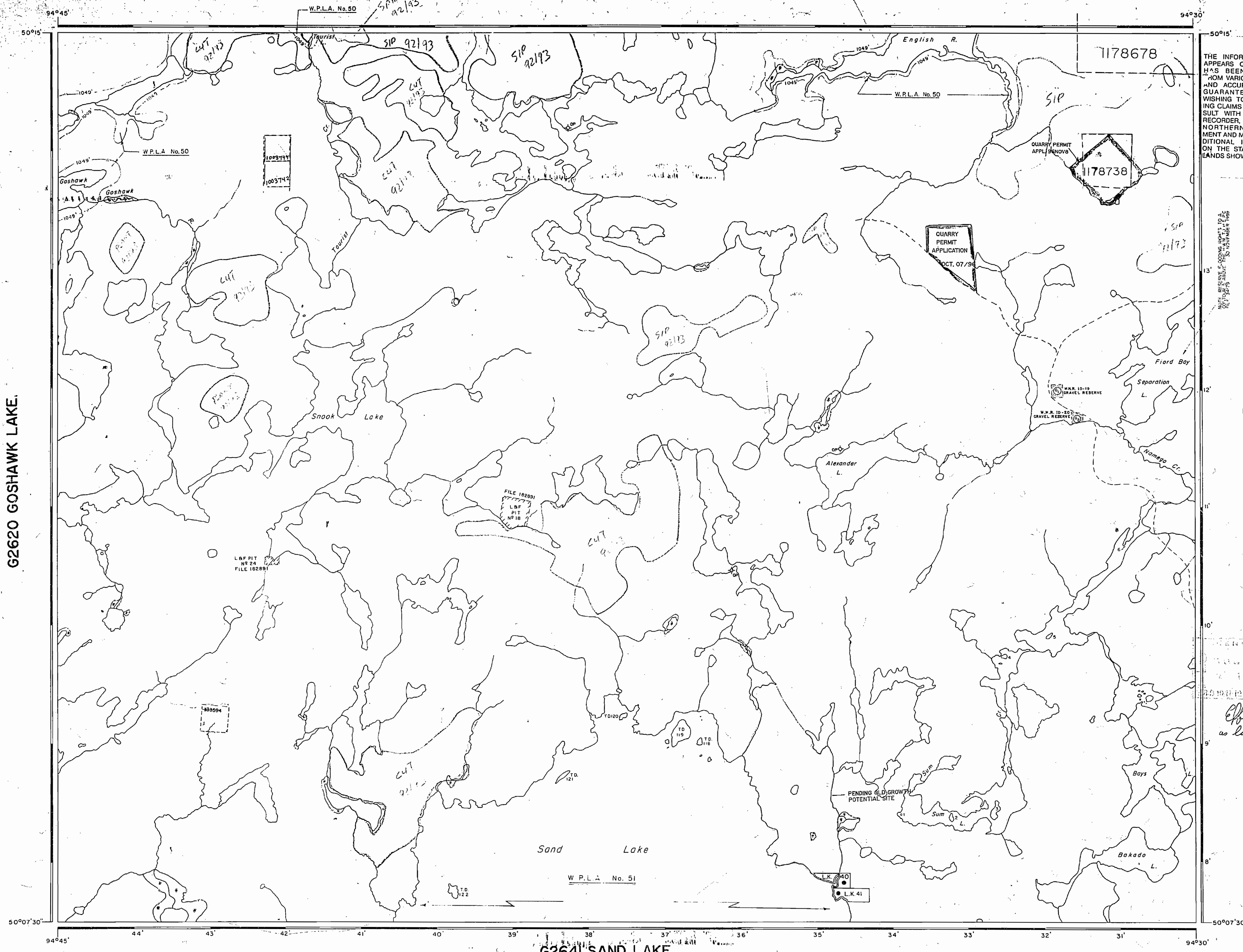
PLAN NO. **M. 2642**

ONTARIO
MINISTRY OF NATURAL RESOURCES
SURVEYS AND MAPPING BRANCH

Stop Lake Area - M.3006



G2634 PATERSON LAKE



G2620 GOSHAWK LAKE.

LEGEND

- HIGHWAY AND ROUTE No.
- OTHER ROADS
- TRAILS
- SURVEYED LINES:
 - TOWNSHIPS, BASE LINES, ETC.
 - LOTS, MINING CLAIMS, PARCELS, ETC.
- UNSURVEYED LINES:
 - LOT LINES
 - PARCEL BOUNDARY
 - MINING CLAIMS ETC.
- RAILWAY AND RIGHT OF WAY
- UTILITY LINES
- NON-PERENNIAL STREAM
- FLOODING OR FLOODING RIGHTS
- SUBDIVISION OR COMPOSITE PLAN RESERVATIONS
- ORIGINAL SHORELINE
- MARSH OR MUSKEG
- MINES
- TRAVERSE MONUMENT
- TOURIST CAMPS (OP - OUTPOST)

THE INFORMATION THAT APPEARS ON THIS MAP HAS BEEN COMPILED FROM VARIOUS SOURCES, AND ACCURACY IS NOT GUARANTEED. THOSE WISHING TO STAKE MINING CLAIMS SHOULD CONSULT WITH THE MINING RECORDER, MINISTRY OF NORTHERN DEVELOPMENT AND MINES, FOR ADDITIONAL INFORMATION ON THE STATUS OF THE LANDS SHOWN HEREON.

DISPOSITION OF CROWN LANDS

TYPE OF DOCUMENT	SYMBOL
PATENT, SURFACE & MINING RIGHTS	
" SURFACE RIGHTS ONLY	
" MINING RIGHTS ONLY	
LEASE, SURFACE & MINING RIGHTS	
" SURFACE RIGHTS ONLY	
" MINING RIGHTS ONLY	
LICENCE OF OCCUPATION	
ORDER-IN-COUNCIL	
RESERVATION	
CANCELLED	
SAND & GRAVEL	

NOTE: MINING RIGHTS IN PARCELS PATENTED PRIOR TO MAY 6, 1912, VESTED IN ORIGINAL PATENTEES BY THE PUBLIC LANDS ACT, R.S.O. 1970, CHAP. 380, SEC. 63, SUBSEC. 1.

REFERENCES

AREAS WITHDRAWN FROM DISPOSITION

Description	Order No.	Date	Disposition	File
M.R.O. - MINING RIGHTS ONLY				
S.R.O. - SURFACE RIGHTS ONLY				
M.+S. - MINING AND SURFACE RIGHTS				

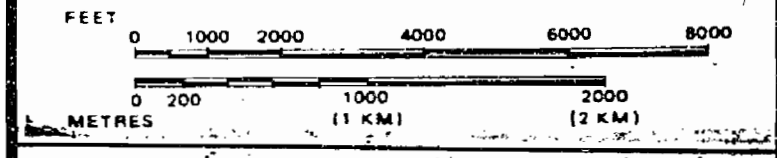
FLOODING

RESERVE FLOODING RIGHTS AND LAND UNDER THE WATERS OF THE ENGLISH RIVER BETWEEN SEPARATION RAPIDS AND CARIBOU FALLS, INCLUDING GOSHAWK LAKE AND TOURIST LAKE, BELOW CONTOUR ELEVATION 1049.0' G.S.C. DATUM, 1919, TO H.E.P.C. OF ONTARIO FOR THE DEVELOPMENT OF WATER POWER AT CARIBOU FALLS. FOR DETAIL OF CONTOUR REFER TO PLAN No. U2-27 DATED 15th MARCH 1958, (H.E.P.C. PLAN No. 800-3359). W.P.L.A. No. 50 DATED 21st DECEMBER 1959. FILE: 34179.

RESERVE FLOODING RIGHTS WITHOUT COMPENSATION ON SAND LAKE UP TO CONTOUR ELEVATION 1042.0' G.S.C. DATUM 1923 ADJUSTMENT, TO H.E.P.C. OF ONTARIO FOR THE DEVELOPMENT OF WATER POWER AT WHITE DOG FALLS ON THE WINNIPEG RIVER. FOR DETAIL OF CONTOUR, REFER TO PLAN No. L28-44 DATED 31st MARCH 1958, (H.E.P.C. PLAN No. FP.3-e-3256). W.P.L.A. No. 51 DATED 27th MARCH 1961. FILES: 12999, 4922, 69307.


RESERVE FLOODING RIGHTS ABOVE FIORD BAY OF SEPARATION LAKE TO A CONTOUR 5' ABOVE THE HIGH WATER MARK RESERVATION REQUESTED 30th NOVEMBER 1959. FILE: 34179.

SCALE: 1 INCH = 40 CHAINS



AREA

SNOOK LAKE
 M.N.R. ADMINISTRATIVE DISTRICT
KENORA
 MINING DIVISION
KENORA
 LAND TITLES / REGISTRY DIVISION
KENORA

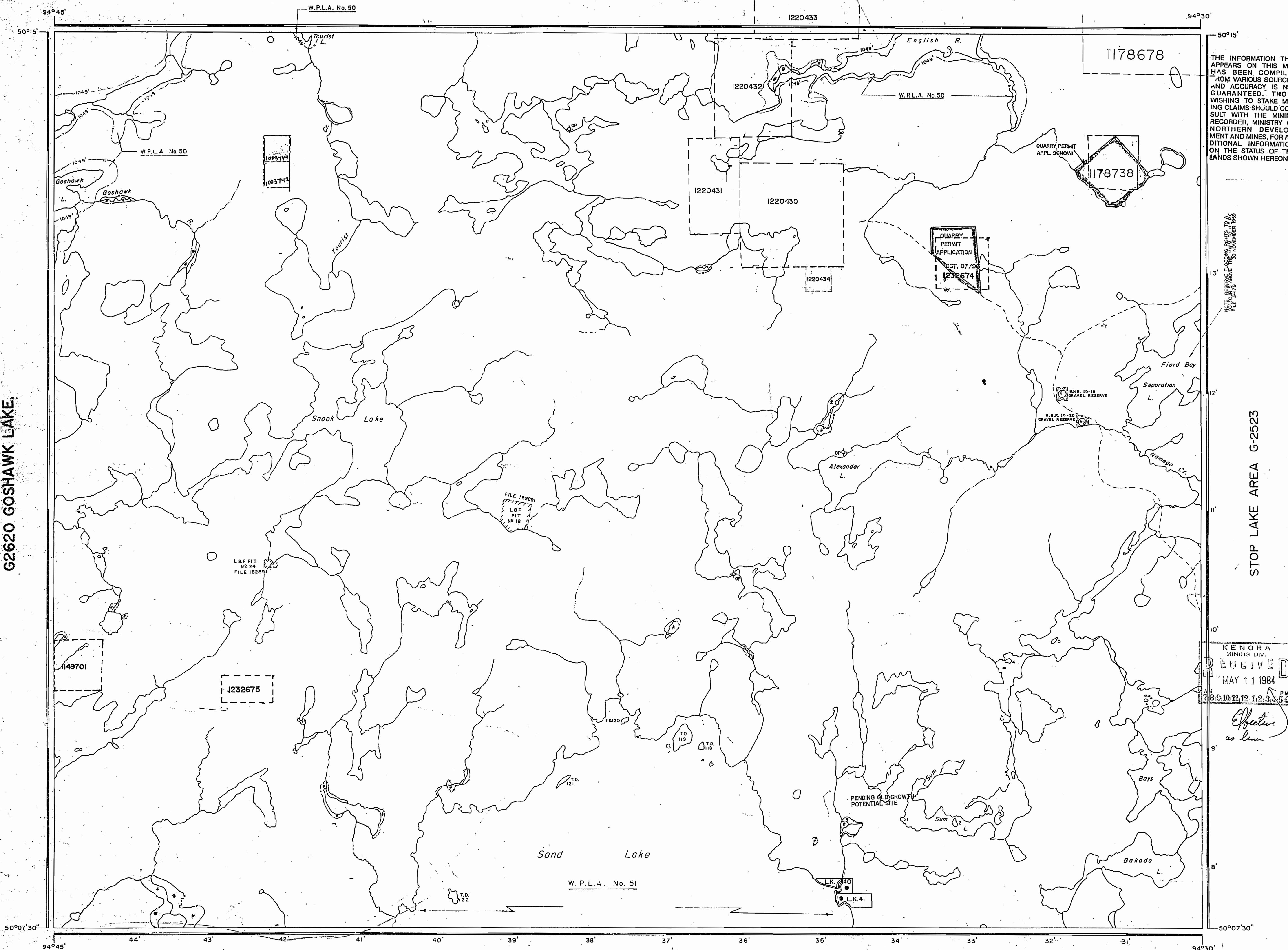


Date: FEBRUARY 1961
 M-2642
G-2644

STOP LAKE AREA G-2523

Effective as shown

G2634 PATERSON LAKE



G2620 GOSHAWK LAKE

STOP LAKE AREA G-2523

G2641 SAND LAKE

LEGEND

- HIGHWAY AND ROUTE No.
- OTHER ROADS
- TRAILS
- SURVEYED LINES:
 - TOWNSHIPS, BASE LINES, ETC.
 - LOTS, MINING CLAIMS, PARCELS, ETC.
- UNSURVEYED LINES:
 - LOT LINES
 - PARCEL BOUNDARY
 - MINING CLAIMS ETC.
- RAILWAY AND RIGHT OF WAY
- UTILITY LINES
- NON-PERENNIAL STREAM
- FLOODING OR FLOODING RIGHTS
- SUBDIVISION OR COMPOSITE PLAN
- RESERVATIONS
- ORIGINAL SHORELINE
- MARSH OR MUSKEG
- MINES
- TRAVERSE MONUMENT
- TOURIST CAMPS (OP - OUTPOST)

THE INFORMATION THAT APPEARS ON THIS MAP HAS BEEN COMPILED FROM VARIOUS SOURCES, AND ACCURACY IS NOT GUARANTEED. THOSE WISHING TO STAKE MINING CLAIMS SHOULD CONSULT WITH THE MINING RECORDER, MINISTRY OF NORTHERN DEVELOPMENT AND MINES, FOR ADDITIONAL INFORMATION ON THE STATUS OF THE LANDS SHOWN HEREON.

DISPOSITION OF CROWN LANDS

TYPE OF DOCUMENT	SYMBOL
PATENT, SURFACE & MINING RIGHTS	
" SURFACE RIGHTS ONLY	
" MINING RIGHTS ONLY	
LEASE, SURFACE & MINING RIGHTS	
" SURFACE RIGHTS ONLY	
" MINING RIGHTS ONLY	
LICENCE OF OCCUPATION	
ORDER-IN-COUNCIL	
RESERVATION	
CANCELLED	
SAND & GRAVEL	

NOTE: MINING RIGHTS IN PARCELS PATENTED PRIOR TO MAY 6, 1913, VESTED IN ORIGINAL PATENTEE, BY THE PUBLIC LANDS ACT, R.S.O. 1970, CHAP. 380, SEC. 63, SUBSEC. 1.

REFERENCES

AREAS WITHDRAWN FROM DISPOSITION

Description	Order No.	Date	Disposition	File
M.R.O. - MINING RIGHTS ONLY				
S.R.O. - SURFACE RIGHTS ONLY				
M.+S. - MINING AND SURFACE RIGHTS				

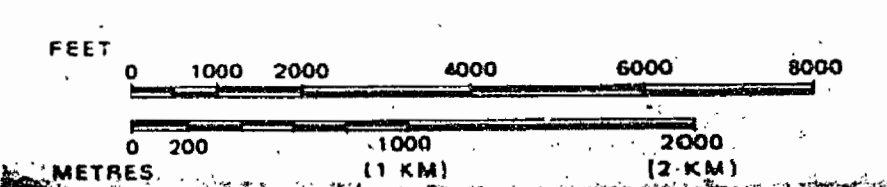
FLOODING

RESERVE FLOODING RIGHTS AND LAND UNDER THE WATERS OF THE ENGLISH RIVER BETWEEN SEPARATION RAPIDS AND CARIBOU FALLS, INCLUDING GOSHAWK LAKE AND TOURIST LAKE, BELOW CONTOUR ELEVATION 1049.0' G.S.C. DATUM 1919, TO H.E.P.C. OF ONTARIO FOR THE DEVELOPMENT OF WATER POWER AT CARIBOU FALLS.
 FOR DETAIL OF CONTOUR REFER TO PLAN No. U2-27 DATED 15th MARCH 1958, (H.E.P.C. PLAN No. 800-3359)
 W.P.L.A. No. 50 DATED 21st DECEMBER 1959 FILE: 34179

RESERVE FLOODING RIGHTS WITHOUT COMPENSATION ON SAND LAKE UP TO CONTOUR ELEVATION 1042.0' G.S.C. DATUM 1923 ADJUSTMENT, TO H.E.P.C. OF ONTARIO FOR THE DEVELOPMENT OF WATER POWER AT WHITEDOG FALLS ON THE WINNIPEG RIVER.
 FOR DETAIL OF CONTOUR, REFER TO PLAN No. L28-44 DATED 31st MARCH 1959, (H.E.P.C. PLAN No. FP 3-e-3256)
 W.P.L.A. No. 51 DATED 27th MARCH 1961 FILE: 12999, 4922, 69307.

RESERVE FLOODING RIGHTS ON FIORD BAY OF SEPARATION LAKE TO A CONTOUR 5' ABOVE THE HIGH WATER MARK RESERVATION REQUESTED 30th NOVEMBER 1959 FILE: 34179.

SCALE: 1 INCH = 40 CHAINS



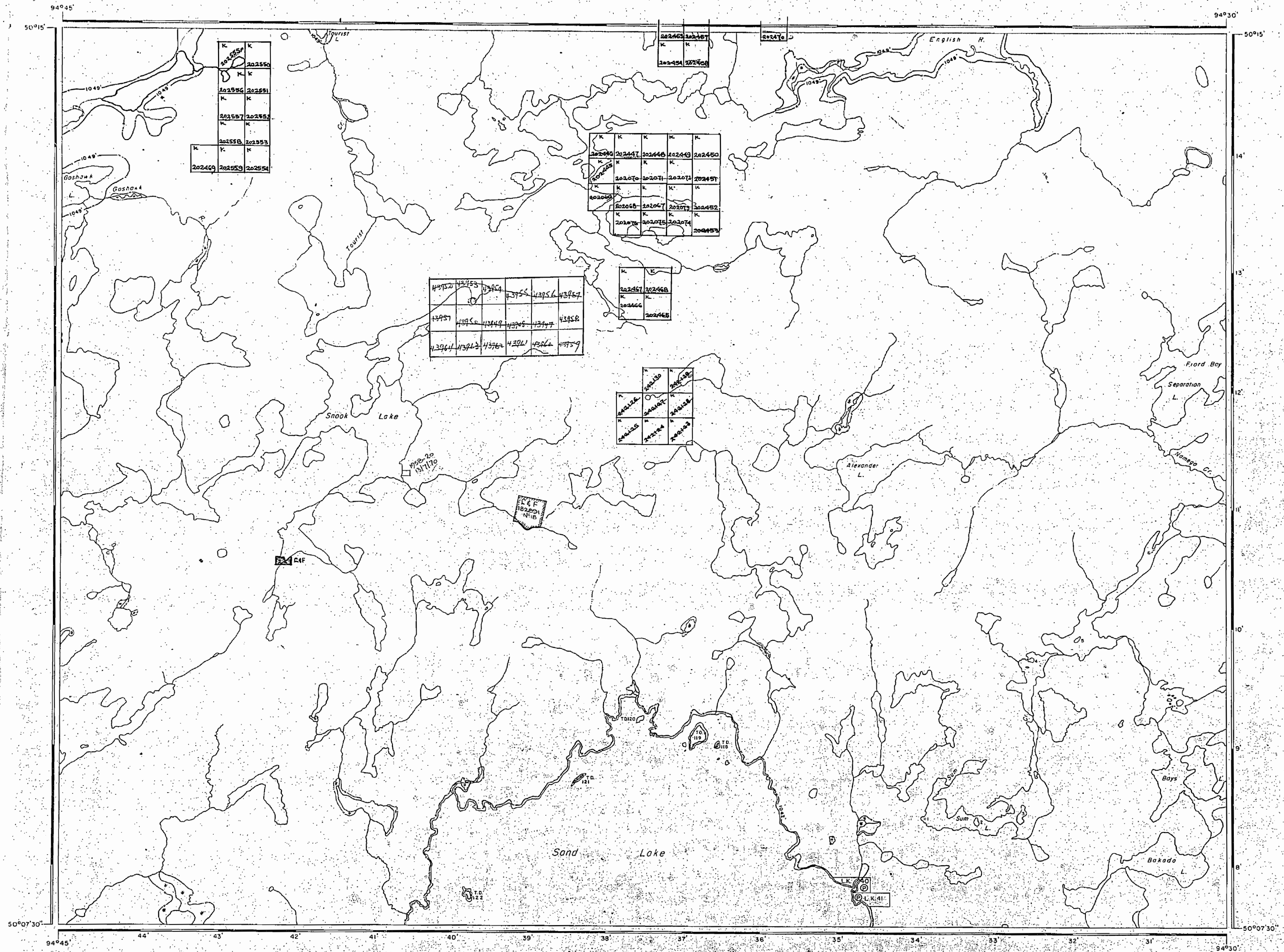
AREA

SNOOK LAKE

M.N.R. ADMINISTRATIVE DISTRICT
KENORA
 MINING DIVISION
KENORA
 LAND TITLES / REGISTRY DIVISION
KENORA

Ministry of Land Management
 Natural Resources
 Ontario

Date: FEBRUARY 1984
 M-2642
G-2644



AREA OF
SNOOK LAKE
 DISTRICT OF
 KENORA
 KENORA
 MINING DIVISION
 SCALE: 1-INCH = 40 CHAINS

LEGEND

PATENTED LAND	Ⓟ
CROWN LAND SALE	C.S.
LEASES	Ⓢ
LOCATED LAND	L.C.
LICENSE OF OCCUPATION	L.O.
MINING RIGHTS ONLY	M.R.O.
SURFACE RIGHTS ONLY	S.R.O.
ROADS	—
IMPROVED ROADS	—
KING'S HIGHWAYS	—
RAILWAYS	—
POWER LINES	—
MARSH OR MUSKEG	—
MINES	Ⓧ
CANCELLED	C.

NOTES

400' Reserve ground all Lakes & Rivers to Dept. of Lands & Forests.

Reserve flooding rights to contour elevation 1049' & 1042' to H.E.P.C. Files 31479 & 69309. Flooding rights for Separation Lake reserved to H.E.P.C. contour 1049'.

RECEIVED
 APR 24 1961
 KENORA MINING DIV.
 Sept 9/68
 May 22/69
 May 30/69
 June 17/69
 June 29/69
 Dec 17/69
 July 16/70
 SEP 23 1970
 Jan 2/71

PLAN NO. **M. 2642**
 DEPARTMENT OF MINES
 — ONTARIO —

AREA OF
SNOOK LAKE

DISTRICT OF
KENORA

KENORA
MINING DIVISION

SCALE: 1-INCH = 40 CHAINS

LEGEND

- PATENTED LAND Ⓟ
- CROWN LAND SALE Ⓢ
- LEASES Ⓛ
- LOCATED LAND Ⓛ
- LICENSE OF OCCUPATION L.O.
- MINING RIGHTS ONLY M.R.O.
- SURFACE RIGHTS ONLY S.R.O.
- ROADS —
- IMPROVED ROADS —
- KING'S HIGHWAYS —
- RAILWAYS —
- POWER LINES —
- MARSH OR MUSKEG —
- MINES Ⓜ
- CANCELLED C.

NOTES

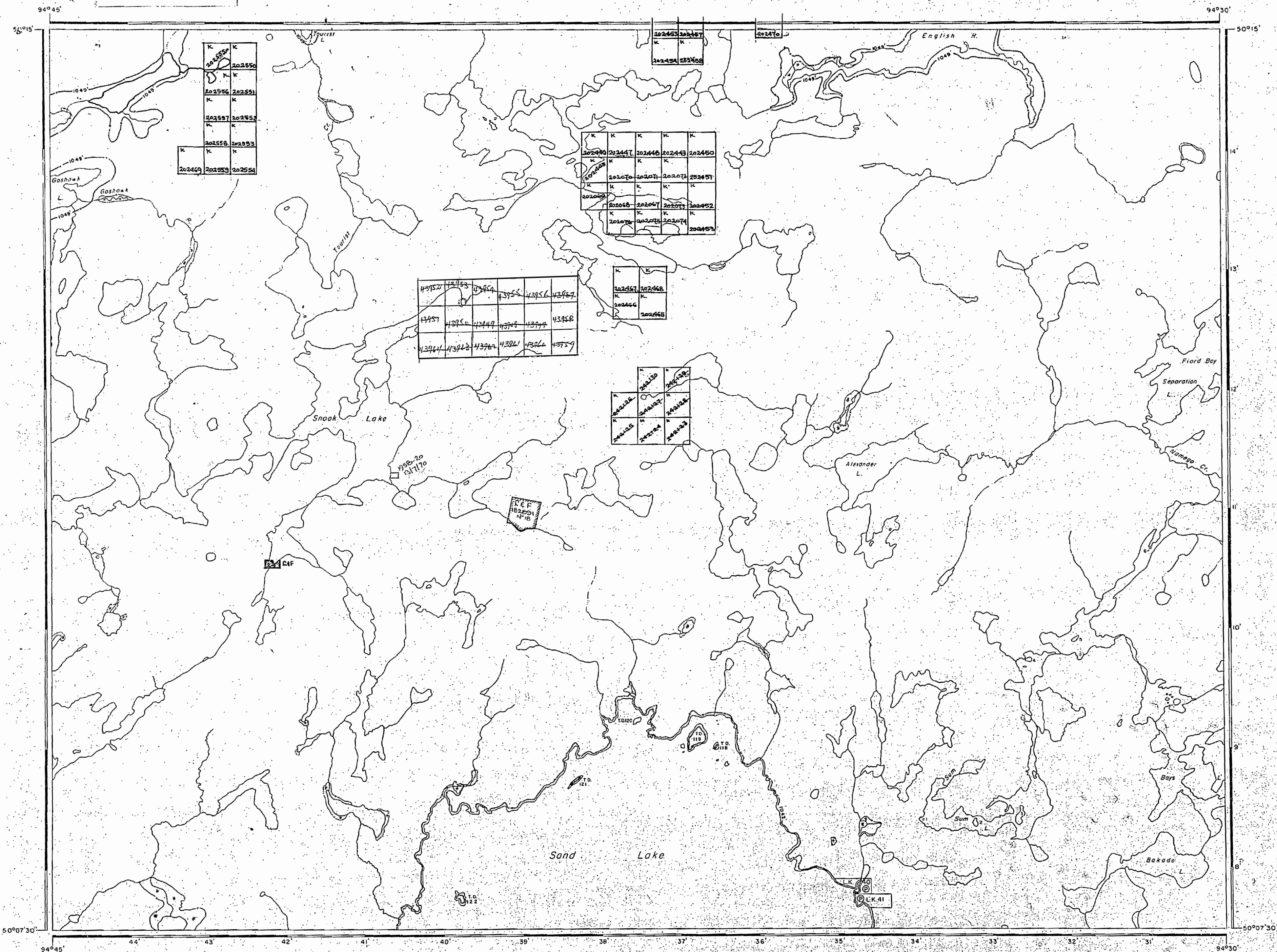
400' Reserve around all Lakes & Rivers to Dept. of Lands & Forests.

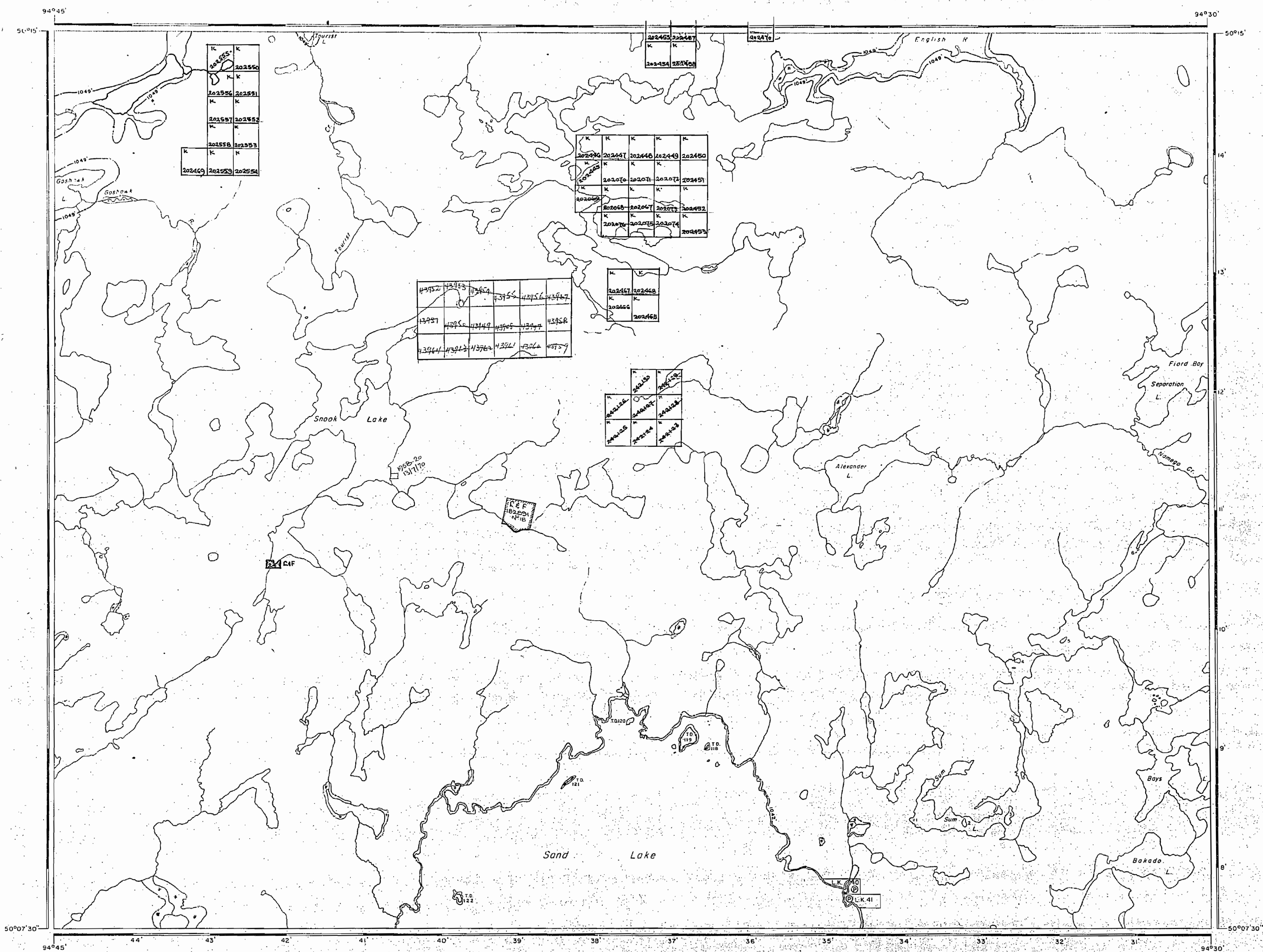
Reserve flooding rights to contour elevation 1049' & 1042' to H.E.P.C. Files 31479 & 69309. Flooding rights for Separation Lake reserved to H.E.P.C. contour 1049'.

RECEIVED
APR 24 1961
KENORA MINING DIV.
Sept 19/68
May 21/69
May 23/69
June 17/69
June 24/69
Sept 17/69
July 16/70
SEP 23 1970
June 2/71

PLAN NO. **M. 2642**

DEPARTMENT OF MINES
— ONTARIO —





AREA OF
SNOOK LAKE
 DISTRICT OF
 KENORA
 KENORA
 MINING DIVISION
 SCALE: 1-INCH = 40 CHAINS

LEGEND

PATENTED LAND	Ⓟ
CROWN LAND SALE	C.S.
LEASES	Ⓛ
LOCATED LAND	Loc
LICENSE OF OCCUPATION	L.O.
MINING RIGHTS ONLY	M.R.O.
SURFACE RIGHTS ONLY	S.R.O.
ROADS	—
IMPROVED ROADS	—
KING'S HIGHWAYS	—
RAILWAYS	—
POWER LINES	—
MARSH OR MUSKEG	—
MINES	Ⓜ
CANCELLED	C.

NOTES

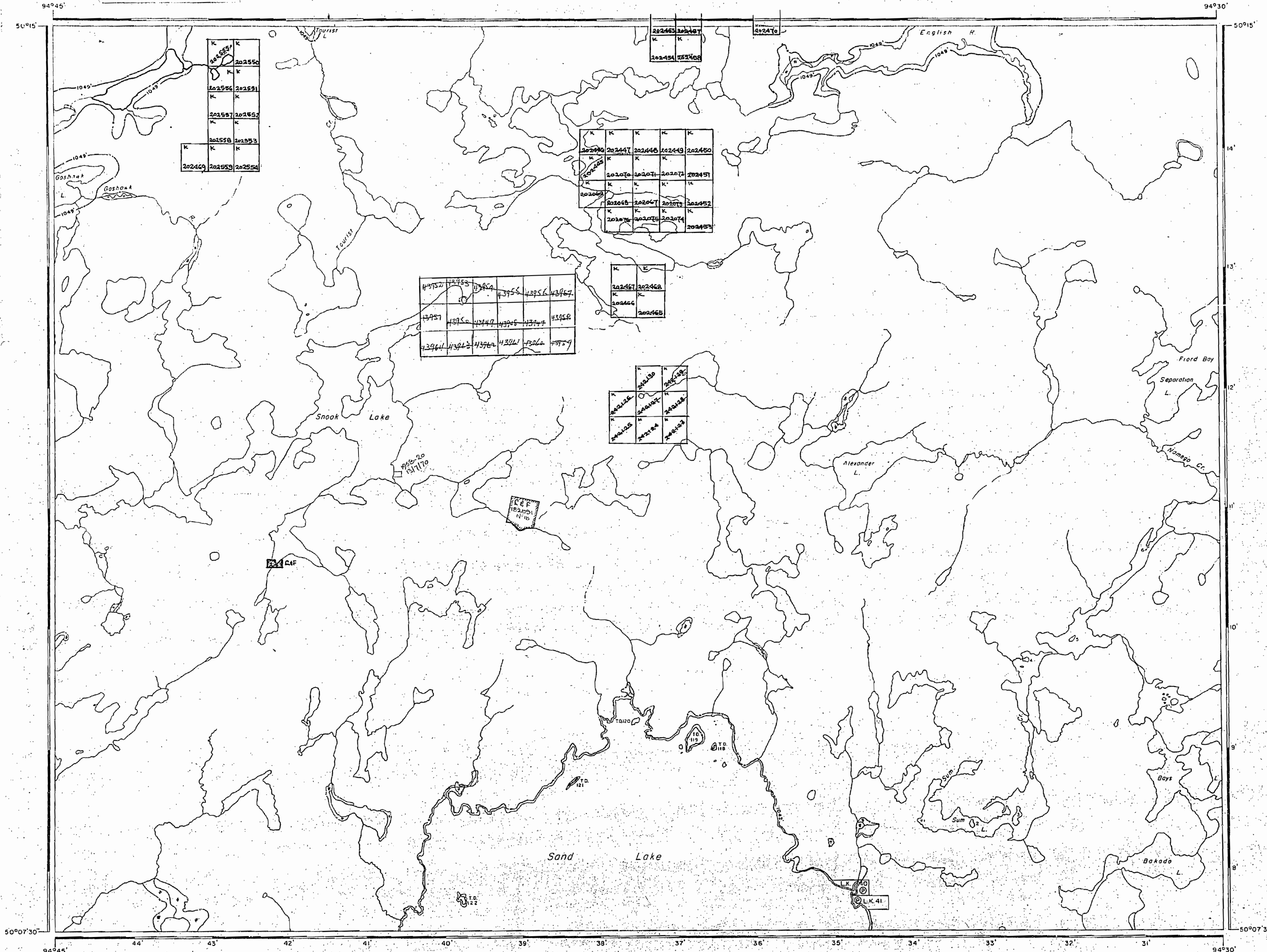
400' Reserve ground all Lakes & Rivers to Dept. of Lands & Forests.

Reserve flooding rights to contour elevation 1049' & 1042' to H.E.P.C. Files 3479 & 69309. Flooding rights for Separation Lake reserved to H.E.P.C. contour 1049'.

RECEIVED
 APR 24 1961
 KENORA MINING DIV.
 Sept. 9/68
 May 22/69
 May 30/69
 June 17/69
 June 24/69
 Dec. 17/69
 July 16/70
 SEP 23 1970
 June 2/71

PLAN NO. **M. 2642**
 DEPARTMENT OF MINES
 — ONTARIO —

2642



AREA OF
SNOOK LAKE
 DISTRICT OF
 KENORA
 KENORA
 MINING DIVISION
 SCALE: 1-INCH = 40 CHAINS

LEGEND

PATENTED LAND	Ⓢ
CROWN LAND SALE	C.S.
LEASES	Ⓛ
LOCATED LAND	Loc.
LICENSE OF OCCUPATION	L.O.
MINING RIGHTS ONLY	M.R.O.
SURFACE RIGHTS ONLY	S.R.O.
ROADS	—
IMPROVED ROADS	—
KING'S HIGHWAYS	—
RAILWAYS	—
POWER LINES	—
MARSH OR MUSKEG	—
MINES	Ⓜ
CANCELLED	C.

NOTES

400' Reserve around all Lakes & Rivers to Dept. of Lands & Forests:

Reserve flooding rights to contour elevation 1049' & 1042' to H.E.P.C. Files 31479 & 69309. Flooding rights for Separation Lake reserved to H.E.P.C. contour 1045'.

RECEIVED
 APR 24 1961
 KENORA MINING DIV.
 Sept. 9/68
 May 22/69
 May 3/69
 June 17/69
 June 22/69
 Dec. 17/69
 July 16/70
 SEP 23 1970
 Jan 2/71

PLAN NO. **M. 2642**
 DEPARTMENT OF MINES
 — ONTARIO —